


**THE PROVINCE OF
GAUTENG**



**DIE PROVINSIE
GAUTENG**

**Provincial Gazette Extraordinary
Buitengewone Provinsiale Koerant**

Selling price • Verkoopprys: **R2,50**
Other countries • Buitelands: **R3,25**


Vol. 11

PRETORIA, 19 APRIL 2005

No. 159

We all have the power to prevent AIDS

AIDS
affects
us all



A
new
struggle

**AIDS
HELPLINE**

0800 012 322

DEPARTMENT OF HEALTH

Prevention is the cure



9771682452005

CONTENTS • INHOUD

No.		Page No.	Gazette No.
GENERAL NOTICE • ALGEMENE KENNISGEWING			
1436	Local Government: Municipal Structures Act (117/1998): Delimitation of municipal wards: Kungwini Municipality.....	3	159
1436	Wet op Plaaslike Regering: Munisipale Strukture (117/1998): Afbakening van munisipale wyke: Kungwini Munisipaliteit	5	159

**THE GOVERNMENT PRINTING WORKS****PUBLICATIONS DIVISION**

NB: The Publications Division of the Government Printing Works will be relocating to its new premises within the:

**MASADA BUILDING at 196 PROES STREET, PRETORIA
(i.e. CORNER OF PAUL KRUGER AND PROES STREETS)
with effect from 3 May 2005.**

For enquiries and information:

**Mr M Z Montjane
Tel: (012) 334-4653
Cell: 083 640 6121**

GENERAL NOTICE

NOTICE 1436 OF 2005

**MUNICIPAL DEMARCATION BOARD
DELIMITATION OF MUNICIPAL WARDS IN TERMS OF THE LOCAL GOVERNMENT:
MUNICIPAL STRUCTURES ACT, 1998**

2005/2006 LOCAL ELECTIONS

Municipality : Kungwini Municipality (CBLC2)

In terms of Item 5(2) of Schedule 1 to the Local Government: Municipal Structures Act, 1998 (Act No.117 of 1998), the Municipal Demarcation Board has considered written objections to its delimitation of wards.

The wards listed in Schedule 1 have been confirmed by the Board.

The wards listed in Schedule 2 have been withdrawn and varied by the Board.

**VUYO MLOKOTI
CHAIRPERSON: MDB**

Schedule 1

Ward Numbers **1, 2, 3, 6, 7, 8, 11** published in Notice No **664**, Provincial Gazette No **75**, of **28 February 2005**

Schedule 2

The following wards published in Notice No **664**, Provincial Gazette No **75**, of **28 February 2005** have been withdrawn, and varied as follows:

Ward **4** consisting of **3776** registered voters comprising the following voting districts:

- Voting district 33040066 (RIAMARPARK SHOPPING CENTRE) comprising **1200** registered voters
- Voting district 33040088 (KUNGWINI COUNTRY ESTATES) comprising **461** registered voters
- Voting district 33110019 (OUDEZWAAN PRIMARY SCHOOL) comprising **284** registered voters
- Voting district 33110075 (THERESO PRIMARY SCHOOL) comprising **274** registered voters
- Voting district 33110086 (KELVIN PRIMARY SCHOOL) comprising **402** registered voters
- Voting district 33110109 (EL SHADAI) comprising **394** registered voters
- Voting district 33110121 (TEMPORARY VOTING STATION (VALTAKI POST OFFICE)) comprising **527** registered voters
- Voting district 33110187 (KLIP EILAND SLAGHUIS) comprising **234** registered voters

Ward **5** consisting of **3329** registered voters comprising the following voting districts:

- Voting district 33040044 (S.J SEKGOLELA CENTRE) comprising **2848** registered voters
- Voting district 33040099 (BRONKHORSTSPRUIT SPORT COMPLEX) comprising **481** registered voters

Ward **9** consisting of **4013** registered voters comprising the following voting districts:

- Portion of voting district 54510016 (LINGITJHUDU SECONDARY SCH) comprising **811** registered voters
- Voting district 54510061 (MANDLOMSOBO COMBINE SCH) comprising **1601** registered voters
- Portion of voting district 54510072 (MASAKHANE COMMUNITY CENT) comprising **1601** registered voters

Ward 10 consisting of **3213** registered voters comprising the following voting districts:

- Portion of voting district 54510016 (LINGITJHUDU SECONDARY SCH) comprising **811** registered voters
- Portion of voting district 54510027 (SITJHEJIWE SECONDARY SCH) comprising **2402** registered voters

Ward 12 consisting of **3175** registered voters comprising the following voting districts:

- Portion of voting district 54510027 (SITJHEJIWE SECONDARY SCH) comprising **1029** registered voters
- Voting district 54510038 (BAWEZE PRIMARY SCHOOL) comprising **1846** registered voters
- Portion of voting district 54510049 (EKANGALA COMPREHENSIVE SC) comprising **300** registered voters

Ward 13 consisting of **3852** registered voters comprising the following voting districts:

- Voting district 33040011 (RETHABISENG CLINIC) comprising **1015** registered voters
- Voting district 33040022 (COMMUNITY HALL RETHABISENG) comprising **2237** registered voters
- Voting district 33110042 (SIZANANI VILLAGE) comprising **499** registered voters
- Voting district 33110356 (LUCKY PRIMARY) comprising **101** registered voters

ALGEMENE KENNISGEWING

KENNISGEWING 1436 VAN 2005

MUNISIPALE AFBAKENINGSRAAD AFBAKENING VAN MUNISIPALE WYKE INGEVOLGE DIE WET OP PLAASLIKE REGERING: MUNISIPALE STRUKTURE, 1998

2005/2006 PLAASLIKE VERKIESINGS

Munisipaliteit : Kungwini Munisipaliteit (CBLC2)

Ingevolge Item 5(2) van Bylae 1 van die Wet op Plaaslike Regering: Munisipale Strukture, 1998 (Wet No. 117 van 1998) het die Munisipale Afbakeningsraad, skriftelike besware teen sy afbakening van wyke oorweeg.

Die wyke gelys in Bylae 1 is deur die Raad bevestig.

Die wyke gelys in Bylae 2 is deur die Raad teruggetrek en gewysig.

VUYO MLOKOTI
VOORSITTER: MAR

Bylae 1

Wyke 1, 2, 3, 6, 7, 8, 11 gepubliseer in Kennisgewing No 664, Provinsiale Koerant No 75, van 28 February 2005

Bylae 2

Die volgende wyke gepubliseer in Kennisgewing No 664, Provinsiale Koerant No 75, van 28 February 2005 is teruggetrek en as volg gewysig:

Wyk 4 het 3776 ereregistreerde kiesers en bestaan uit die volgende stembedistrikte:

- Stembedistrikk 33040066 (RIAMARPARK SHOPPING CENTRE) het 1200 geregistreerde kiesers
- Stembedistrikk 33040088 (KUNGWINI COUNTRY ESTATES) het 461 geregistreerde kiesers
- Stembedistrikk 33110019 (OUDEZWAAN PRIMARY SCHOOL) het 284 geregistreerde kiesers
- Stembedistrikk 33110075 (THERESO PRIMARY SCHOOL) het 274 geregistreerde kiesers
- Stembedistrikk 33110086 (KELVIN PRIMARY SCHOOL) het 402 geregistreerde kiesers
- Stembedistrikk 33110109 (EL SHADAI) het 394 geregistreerde kiesers
- Stembedistrikk 33110121 (TEMPORARY VOTING STATION (VALTAKI POST OFFICE)) het 527 geregistreerde kiesers
- Stembedistrikk 33110187 (KLIP EILAND SLAGHUIS) het 234 geregistreerde kiesers

Wyk 5 het 3329 ereregistreerde kiesers en bestaan uit die volgende stembedistrikte:

- Stembedistrikk 33040044 (S.J SEKGOLELA CENTRE) het 2848 geregistreerde kiesers
- Stembedistrikk 33040099 (BRONKHORSTSPRUIT SPORT COMPLEX) het 481 geregistreerde kiesers

Wyk 9 het 4013 ereregistreerde kiesers en bestaan uit die volgende stembedistrikte:

- 'n Gedeelte van Stembedistrikk 54510016 (LINGITJHUDU SECONDARY SCH) het 811 geregistreerde kiesers
- Stembedistrikk 54510061 (MANDLOMSOBO COMBINE SCH) het 1601 geregistreerde kiesers

- 'n Gedeelte van Stemdistrik 54510072 (MASAKHANE COMMUNITY CENT) het **1601** geregistreerde kiesers

Wyk 10 het **3213** erigistreede kiesers en bestaan uit die volgende stemdistrikte:

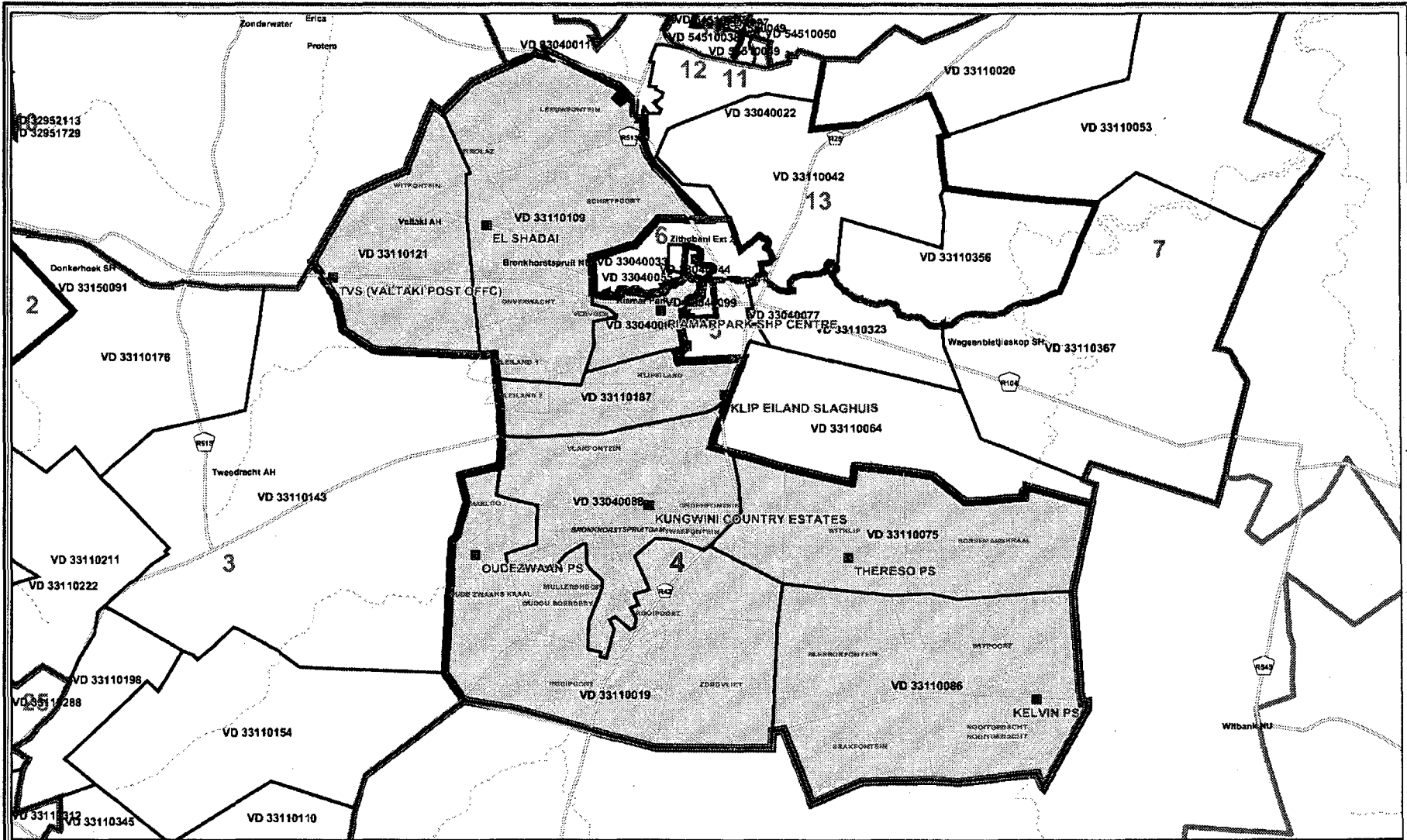
- 'n Gedeelte van Stemdistrik 54510016 (LINGITJHUDU SECONDARY SCH) het **811** geregistreerde kiesers
- 'n Gedeelte van Stemdistrik 54510027 (SITJHEJIWE SECONDARY SCH) het **2402** geregistreerde kiesers

Wyk 12 het **3175** erigistreede kiesers en bestaan uit die volgende stemdistrikte:

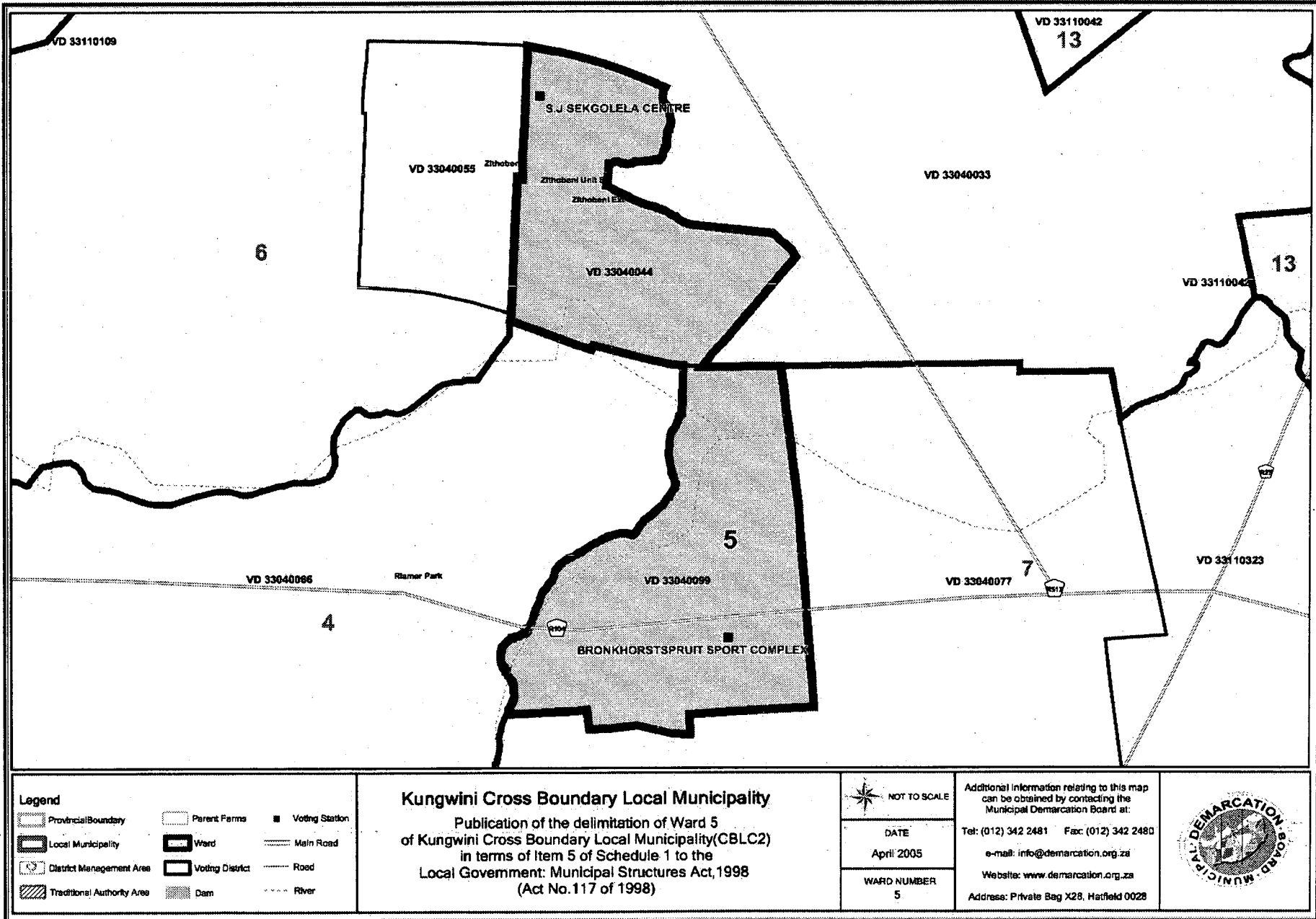
- 'n Gedeelte van Stemdistrik 54510027 (SITJHEJIWE SECONDARY SCH) het **1029** geregistreerde kiesers
- Stemdistrrik 54510038 (BAWEZE PRIMARY SCHOOL) het **1846** geregistreerde kiesers
- 'n Gedeelte van Stemdistrik 54510049 (EKANGALA COMPREHENSIVE SC) het **300** geregistreerde kiesers

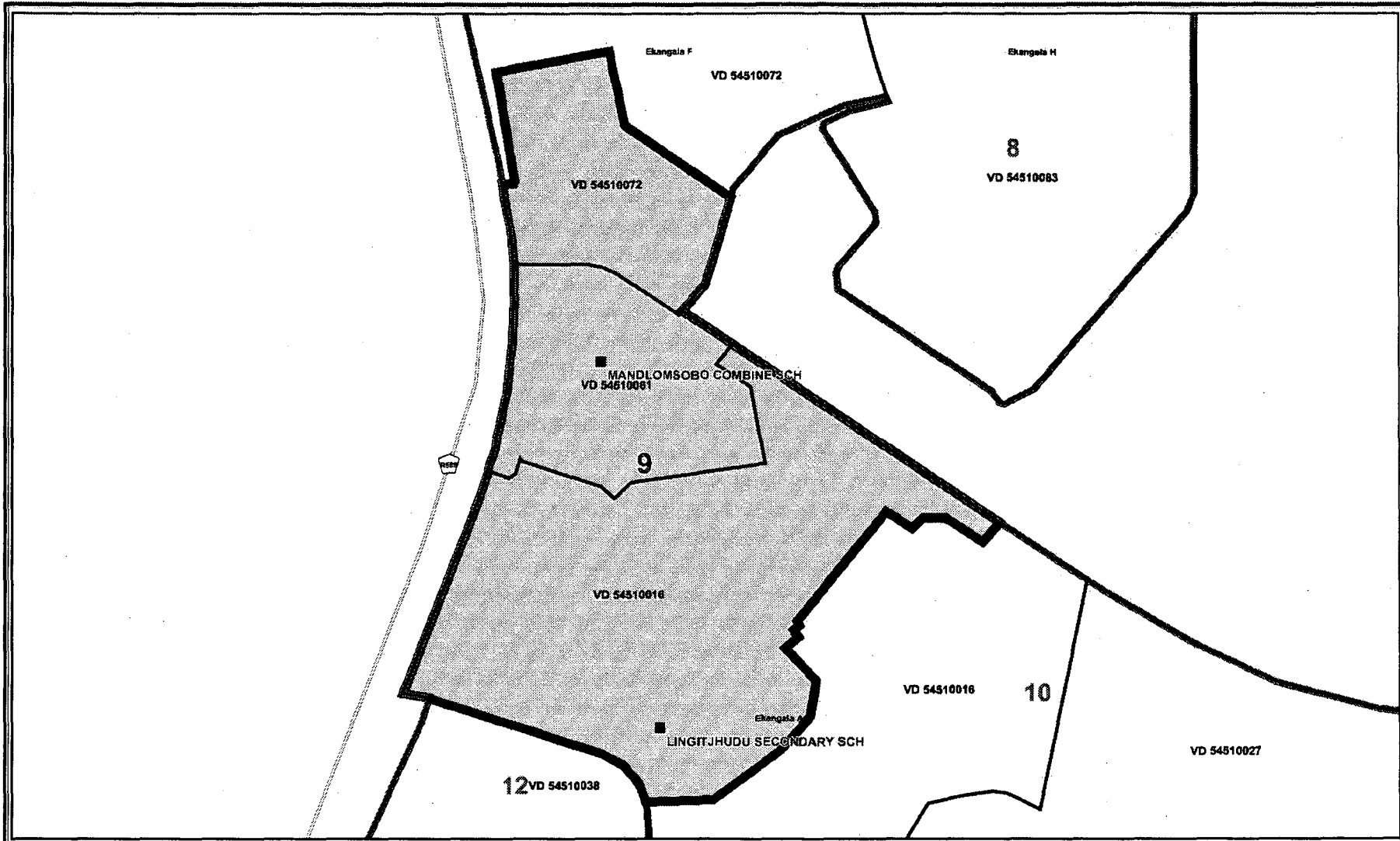
Wyk 13 het **3852** erigistreede kiesers en bestaan uit die volgende stemdistrikte:

- Stemdistrrik 33040011 (RETHABISENG CLINIC) het **1015** geregistreerde kiesers
- Stemdistrrik 33040022 (COMMUNITY HALL RETHABISENG) het **2237** geregistreerde kiesers
- Stemdistrrik 33110042 (SIZANANI VILLAGE) het **499** geregistreerde kiesers
- Stemdistrrik 33110356 (LUCKY PRIMARY) het **101** geregistreerde kiesers



<p>Legend</p> <ul style="list-style-type: none"> Provincial Boundary Parent Farms Voting Station Local Municipality Ward Main Road District Management Area Voting District Road Traditional Authority Area Dam River 	<p>Kungwini Cross Boundary Local Municipality Publication of the delimitation of Ward 4 of Kungwini Cross Boundary Local Municipality (CBLC2) in terms of item 5 of Schedule 1 to the Local Government: Municipal Structures Act, 1998 (Act No. 117 of 1998)</p>	<p> NOT TO SCALE</p> <p>DATE April 2005</p> <p>WARD NUMBER 4</p>	<p>Additional information relating to this map can be obtained by contacting the Municipal Demarcation Board at:</p> <p>Tel: (012) 342 2481 Fax: (012) 342 2480 e-mail: info@demarcation.org.za Website: www.demarcation.org.za Address: Private Bag X28, Hatfield 0028</p>	
--	--	--	--	--





Legend

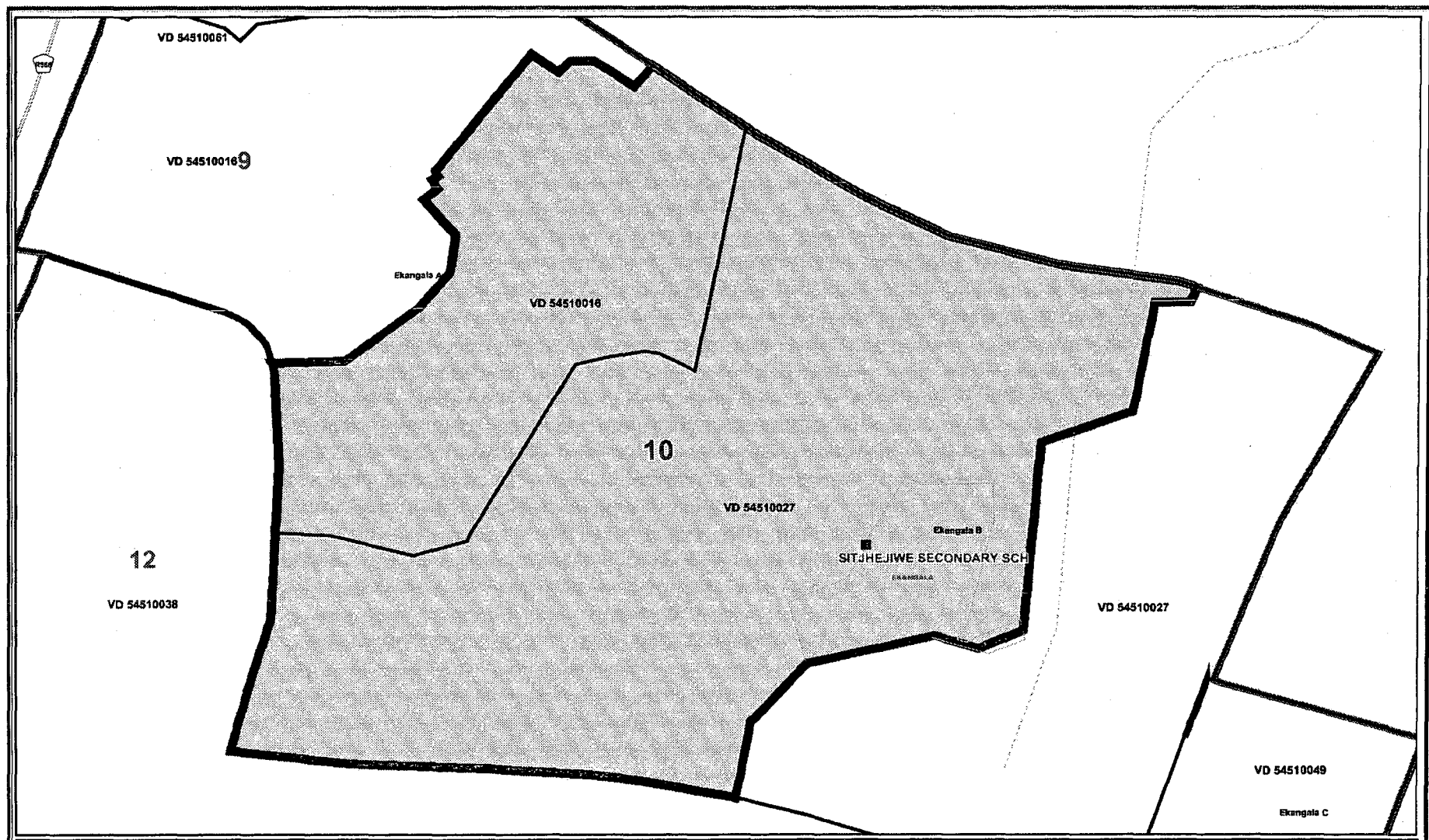
Provincial Boundary	Parent Farms	Voting Station
Local Municipality	Ward	Main Road
District Management Area	Voting District	Road
Traditional Authority Area	Dam	River

Kungwini Cross Boundary Local Municipality
 Publication of the delimitation of Ward 9
 of Kungwini Cross Boundary Local Municipality (CBLC2)
 in terms of Item 5 of Schedule 1 to the
 Local Government: Municipal Structures Act, 1998
 (Act No. 117 of 1998)

NOT TO SCALE
DATE April 2005
WARD NUMBER 9

Additional information relating to this map
 can be obtained by contacting the
 Municipal Demarcation Board at:
 Tel: (012) 342 2481 Fax: (012) 342 2480
 e-mail: info@demarcation.org.za
 Website: www.demarcation.org.za
 Address: Private Bag X28, Hatfield 0028





Legend

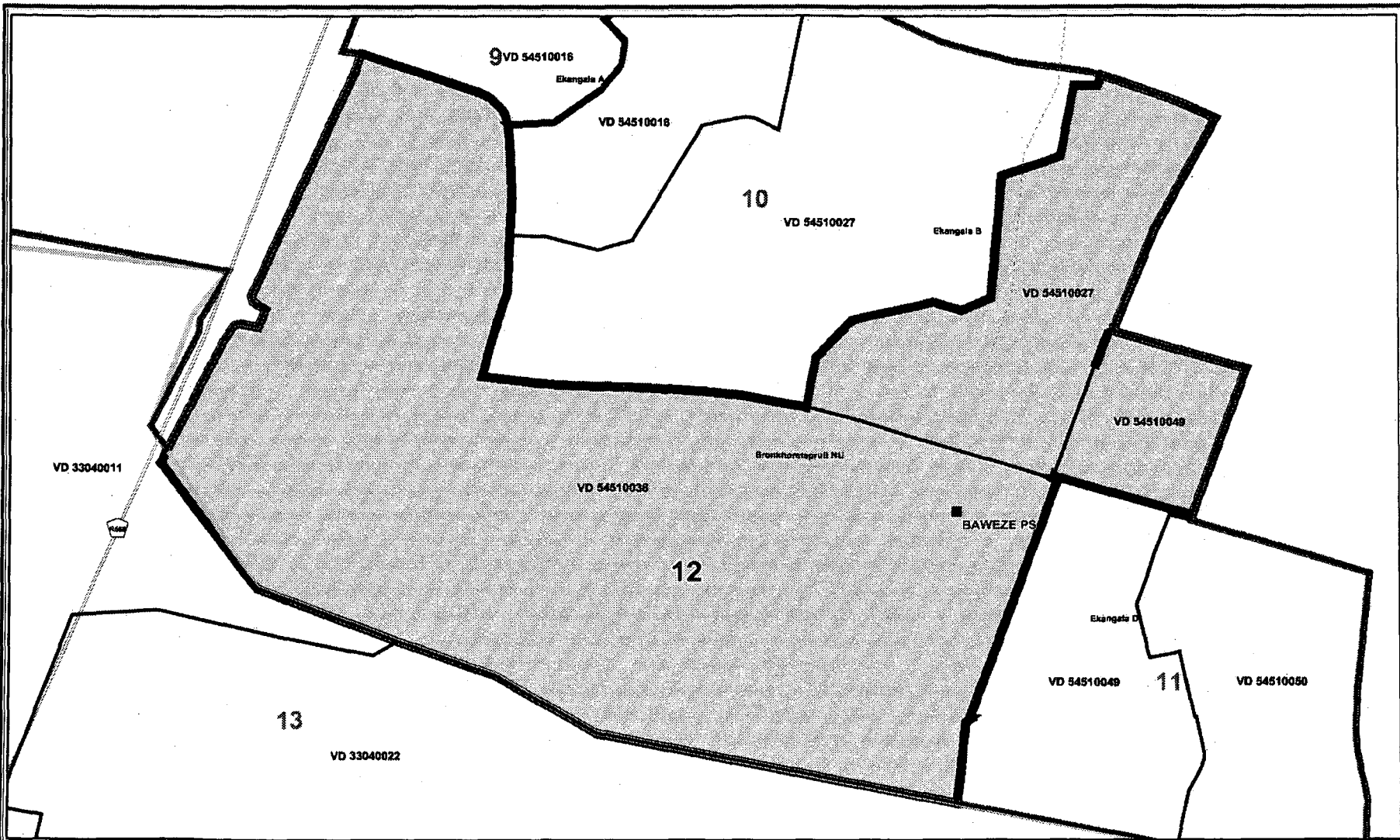
Provincial Boundary	Parent Farms	Voting Station
Local Municipality	Ward	Main Road
District Management Area	Voting District	Road
Traditional Authority Area	Dam	River

Kungwini Cross Boundary Local Municipality
 Publication of the delimitation of Ward 10
 of Kungwini Cross Boundary Local Municipality (CBLC2)
 in terms of Item 5 of Schedule 1 to the
 Local Government: Municipal Structures Act, 1998
 (Act No.117 of 1998)

NOT TO SCALE
DATE April 2005
WARD NUMBER 10

Additional information relating to this map
 can be obtained by contacting the
 Municipal Demarcation Board at:
 Tel: (012) 342 2481 Fax: (012) 342 2480
 e-mail: info@demarcation.org.za
 Website: www.demarcation.org.za
 Address: Private Bag X28, Hatfield 0028





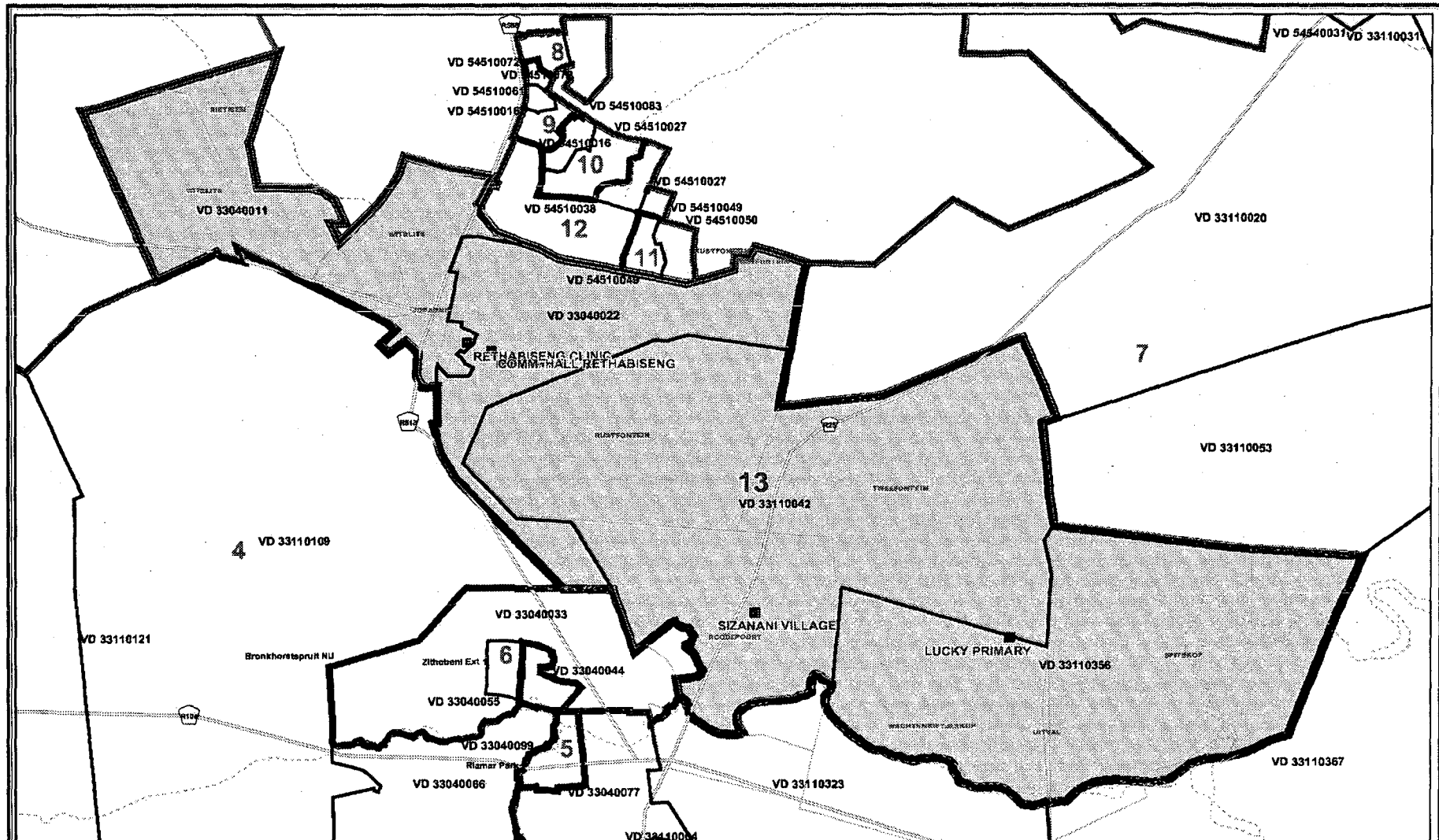
Legend		
	Provincial Boundary	
	Local Municipality	
	District Management Area	
	Traditional Authority Area	
	Parent Farms	
	Ward	
	Voting District	
	Dam	
	Main Road	
	Road	
	River	

Kungwini Cross Boundary Local Municipality
 Publication of the delimitation of Ward 12
 of Kungwini Cross Boundary Local Municipality (CBLC2)
 in terms of Item 5 of Schedule 1 to the
 Local Government: Municipal Structures Act, 1998
 (Act No. 117 of 1998)

 NOT TO SCALE
DATE April 2005
WARD NUMBER 12

Additional information relating to this map
 can be obtained by contacting the
 Municipal Demarcation Board at:
 Tel: (012) 342 2481 Fax: (012) 342 2480
 e-mail: info@demarcation.org.za
 Website: www.demarcation.org.za
 Address: Private Bag X28, Hatfield 0028





Legend

Provincial Boundary	Parent Farms	Voting Station
Local Municipality	Ward	Main Road
District Management Area	Voting District	Road
Traditional Authority Area	Dam	River

Kungwini Cross Boundary Local Municipality
 Publication of the delimitation of Ward 13
 of Kungwini Cross Boundary Local Municipality (CBLC2)
 in terms of Item 5 of Schedule 1 to the
 Local Government: Municipal Structures Act, 1998
 (Act No.117 of 1998)

NOT TO SCALE
 DATE
 April 2005
 WARD NUMBER
 13

Additional information relating to this map
 can be obtained by contacting the
 Municipal Demarcation Board at:
 Tel: (012) 342 2481 Fax: (012) 342 2480
 e-mail: info@demarcation.org.za
 Website: www.demarcation.org.za
 Address: Private Bag X28, Hatfield 0028



