


**THE PROVINCE OF  
GAUTENG**



**DIE PROVINSIE  
GAUTENG**

# Provincial Gazette Extraordinary Buitengewone Provinsiale Koerant

Selling price • Verkoopprys: **R2,50**  
Other countries • Buitelands: **R3,25**


Vol. 11

PRETORIA, 19 APRIL 2005

No. 160

**We all have the power to prevent AIDS**

AIDS  
affects  
us all



A  
new  
struggle

**Prevention is the cure**

**AIDS  
HELPLINE**

**0800 012 322**

DEPARTMENT OF HEALTH



9771682452005

---



---

**CONTENTS • INHOUD**

No.		Page No.	Gazette No.
<b>GENERAL NOTICE • ALGEMENE KENNISGEWING</b>			
1437	Local Government: Municipal Structures Act (117/1998): Delimitation of municipal wards: Merafong City Local Municipality .....	3	160
1437	Wet op Plaaslike Regering: Munisipale Strukture (117/1998): Afbakening van munisipale wyke: Merafong City Local Munisipaliteit .....	5	160

---


**THE GOVERNMENT PRINTING WORKS**
**PUBLICATIONS DIVISION**

NB: The Publications Division of the Government Printing Works will be relocating to its new premises within the:

**MASADA BUILDING at 196 PROES STREET, PRETORIA  
(i.e. CORNER OF PAUL KRUGER AND PROES STREETS)**  
with effect from **3 May 2005**.

For enquiries and information:

**Mr M Z Montjane**  
**Tel: (012) 334-4653**  
**Cell: 083 640 6121**

## GENERAL NOTICE

### NOTICE 1437 OF 2005

#### MUNICIPAL DEMARCATION BOARD DELIMITATION OF MUNICIPAL WARDS IN TERMS OF THE LOCAL GOVERNMENT: MUNICIPAL STRUCTURES ACT, 1998

#### 2005/2006 LOCAL ELECTIONS

#### Municipality : Merafong City Local Municipality (CBLC8)

In terms of Item 5(2) of Schedule 1 to the Local Government: Municipal Structures Act, 1998 (Act No.117 of 1998), the Municipal Demarcation Board has considered written objections to its delimitation of wards.

The wards listed in Schedule 1 have been confirmed by the Board.

The wards listed in Schedule 2 have been withdrawn and varied by the Board.

**VUYO MLOKOTI**  
**CHAIRPERSON: MDB**

#### Schedule 1

Ward Numbers **2, 3, 4, 5, 6, 7, 8, 9, 10, 14, 15, 16, 18, 19, 21, 24, 25, 26** published in Notice No **675**, Provincial Gazette No **87**, of **28 February 2005**

#### Schedule 2

The following wards published in Notice No **675**, Provincial Gazette No **87**, of **28 February 2005** have been withdrawn, and varied as follows:

- Ward **1** consisting of **3356** registered voters comprising the following voting districts:
- Portion of voting district 33240035 (WONDERFONTEIN HOERSKOOL) comprising **1188** registered voters
  - Portion of voting district 33240338 (GUGULETHU CENTRE) comprising **800** registered voters
  - Voting district 33290018 (DIN-GLO SCHOOL) comprising **600** registered voters
  - Voting district 33290029 (ROOIPOORT FARM SCHOOL) comprising **768** registered voters
- Ward **11** consisting of **3252** registered voters comprising the following voting districts:
- Portion of voting district 33240259 (ELANDSRAND SPORTS GROUNDS) comprising **1726** registered voters
  - Portion of voting district 33240327 (TRAINING CENTRE DEELKRAAL) comprising **1526** registered voters
- Ward **12** consisting of **3027** registered voters comprising the following voting districts:
- Portion of voting district 33240035 (WONDERFONTEIN HOERSKOOL) comprising **800** registered voters
  - Voting district 33240114 (DE BEER PRIMARY SCHOOL) comprising **1227** registered voters
  - Portion of voting district 33240327 (TRAINING CENTRE DEELKRAAL) comprising **0** registered voters
  - Portion of voting district 33240338 (GUGULETHU CENTRE) comprising **1000** registered voters
- Ward **13** consisting of **3929** registered voters comprising the following voting districts:
- Voting district 33240226 (WEST DRIE CHURCH) comprising **1352** registered voters
  - Portion of voting district 33240259 (ELANDSRAND SPORTS GROUNDS) comprising **500** registered voters

- Portion of voting district 33240271 (ROCKLANDS SCHOOL) comprising **731** registered voters
- Voting district 33240349 (SAVUKA HOSTEL WESTERN DEEP LEVELS) comprising **1346** registered voters

Ward **17** consisting of **3967** registered voters comprising the following voting districts:

- Voting district 33240013 (MAGISTRATE COURT) comprising **3967** registered voters

Ward **20** consisting of **3955** registered voters comprising the following voting districts:

- Voting district 86820532 (KAALPLAATS SCHOOL) comprising **421** registered voters
- Portion of voting district 86950020 (COMMUNITY HALL WEDELA) comprising **1498** registered voters
- Voting district 86950031 (WEDELA TECHNICAL HIGH SCHOOL) comprising **2036** registered voters

Ward **22** consisting of **3103** registered voters comprising the following voting districts:

- Voting district 86820565 (EIGENAARSFONTEIN HALL) comprising **265** registered voters
- Voting district 86850052 (ROMAN CATHOLIC CHURCH) comprising **2838** registered voters

Ward **23** consisting of **3328** registered voters comprising the following voting districts:

- Voting district 86950019 (XHOBANI PRIMARY SCHOOL) comprising **2328** registered voters
- Portion of voting district 86950020 (COMMUNITY HALL WEDELA) comprising **1000** registered voters

---

## ALGEMENE KENNISGEWING

---

### KENNISGEWING 1437 VAN 2005

#### MUNISIPALE AFBAKENINGSRAAD AFBAKENING VAN MUNISIPALE WYKE INGEVOLGE DIE WET OP PLAASLIKE REGERING: MUNISIPALE STRUKTURE, 1998

#### 2005/2006 PLAASLIKE VERKIESINGS

#### Munisipaliteit : Merafong City Local Munisipaliteit (CBLC8)

Ingevolge Item 5(2) van Bylae 1 van die Wet op Plaaslike Regering: Munisipale Strukture, 1998 (Wet No. 117 van 1998) het die Munisipale Afbakeningsraad, skriftelike besware teen sy afbakening van wyke oorweeg.

Die wyke gelys in Bylae 1 is deur die Raad bevestig.

Die wyke gelys in Bylae 2 is deur die Raad teruggetrek en gewysig.

**VUYO MLOKOTI**  
**VOORSITTER: MAR**

#### Bylae 1

Wyke 2, 3, 4, 5, 6, 7, 8, 9, 10, 14, 15, 16, 18, 19, 21, 24, 25, 26 gepubliseer in Kennisgewing No 675, Provinsiale Koerant No 87, van 02 March 2005

#### Bylae 2

Die volgende wyke gepubliseer in Kennisgewing No 675, Provinsiale Koerant No 87, van 28 February 2005 is teruggetrek en as volg gewysig:

Wyk 1 het 3356 geregistreerde kiesers en bestaan uit die volgende stembedstrikte:

- 'n Gedeelte van Stembedstrik 33240035 (WONDERFONTEIN HOERSKOOL) het 1188 geregistreerde kiesers
- 'n Gedeelte van Stembedstrik 33240338 (GUGULETHU CENTRE) het 800 geregistreerde kiesers
- Stembedstrik 33290018 (DIN-GLO SCHOOL) het 600 geregistreerde kiesers
- Stembedstrik 33290029 (ROOIPOORT FARM SCHOOL) het 768 geregistreerde kiesers

Wyk 11 het 3252 geregistreerde kiesers en bestaan uit die volgende stembedstrikte:

- 'n Gedeelte van Stembedstrik 33240259 (ELANDSRAND SPORTS GROUNDS) het 1726 geregistreerde kiesers
- 'n Gedeelte van Stembedstrik 33240327 (TRAINING CENTRE DEELKRAAL) het 1526 geregistreerde kiesers

Wyk 12 het 3027 geregistreerde kiesers en bestaan uit die volgende stembedstrikte:

- 'n Gedeelte van Stembedstrik 33240035 (WONDERFONTEIN HOERSKOOL) het 800 geregistreerde kiesers
- Stembedstrik 33240114 (DE BEER PRIMARY SCHOOL) het 1227 geregistreerde kiesers
- 'n Gedeelte van Stembedstrik 33240327 (TRAINING CENTRE DEELKRAAL) het 0 geregistreerde kiesers
- 'n Gedeelte van Stembedstrik 33240338 (GUGULETHU CENTRE) het 1000 geregistreerde kiesers

Wyk 13 het 3929 geregistreerde kiesers en bestaan uit die volgende stembedstrikte:

- Stembedstrik 33240226 (WEST DRIE CHURCH) het 1352 geregistreerde kiesers

- 'n Gedeelte van Stemdistribrik 33240259 (ELANDSRAND SPORTS GROUNDS) het **500** geregistreeerde kiesers
- 'n Gedeelte van Stemdistribrik 33240271 (ROCKLANDS SCHOOL) het **731** geregistreeerde kiesers
- Stemdistribrik 33240349 (SAVUKA HOSTEL WESTERN DEEP LEVELS) het **1346** geregistreeerde kiesers

Wyk 17 het **3967** erestreeede kiesers en bestaan uit die volgende stemdistrikte:

- Stemdistribrik 33240013 (MAGISTRATE COURT) het **3967** geregistreeerde kiesers

Wyk 20 het **3955** erestreeede kiesers en bestaan uit die volgende stemdistrikte:

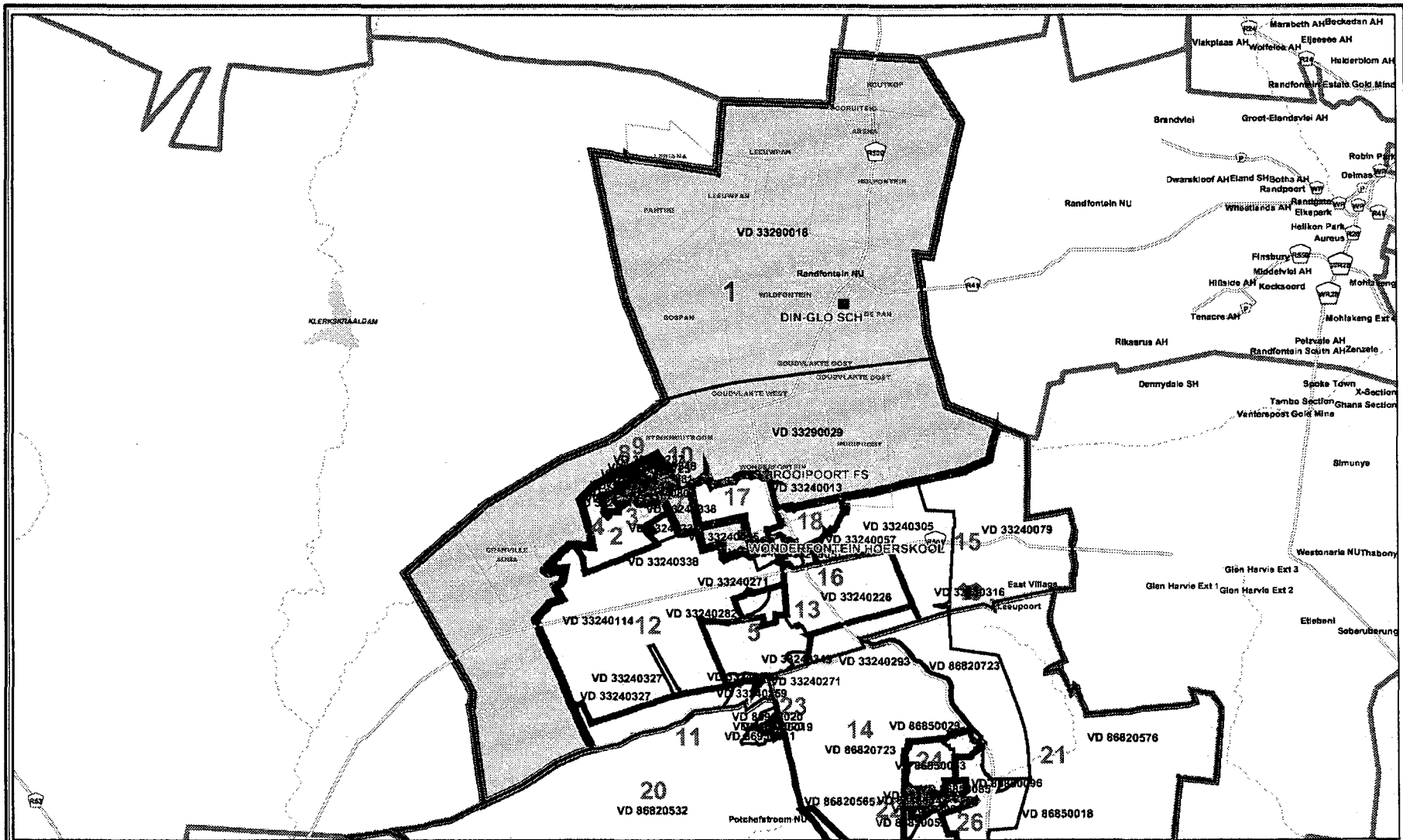
- Stemdistribrik 86820532 (KAALPLAATS SCHOOL) het **421** geregistreeerde kiesers
- 'n Gedeelte van Stemdistribrik 86950020 (COMMUNITY HALL WEDELA) het **1498** geregistreeerde kiesers
- Stemdistribrik 86950031 (WEDELA TECHNICAL HIGH SCHOOL) het **2036** geregistreeerde kiesers

Wyk 22 het **3103** erestreeede kiesers en bestaan uit die volgende stemdistrikte:

- Stemdistribrik 86820565 (EIGENAARFONTEIN HALL) het **265** geregistreeerde kiesers
- Stemdistribrik 86850052 (ROMAN CATHOLIC CHURCH) het **2838** geregistreeerde kiesers

Wyk 23 het **3328** erestreeede kiesers en bestaan uit die volgende stemdistrikte:

- Stemdistribrik 86950019 (XHOBANI PRIMARY SCHOOL) het **2328** geregistreeerde kiesers
- 'n Gedeelte van Stemdistribrik 86950020 (COMMUNITY HALL WEDELA) het **1000** geregistreeerde kiesers



**Legend**

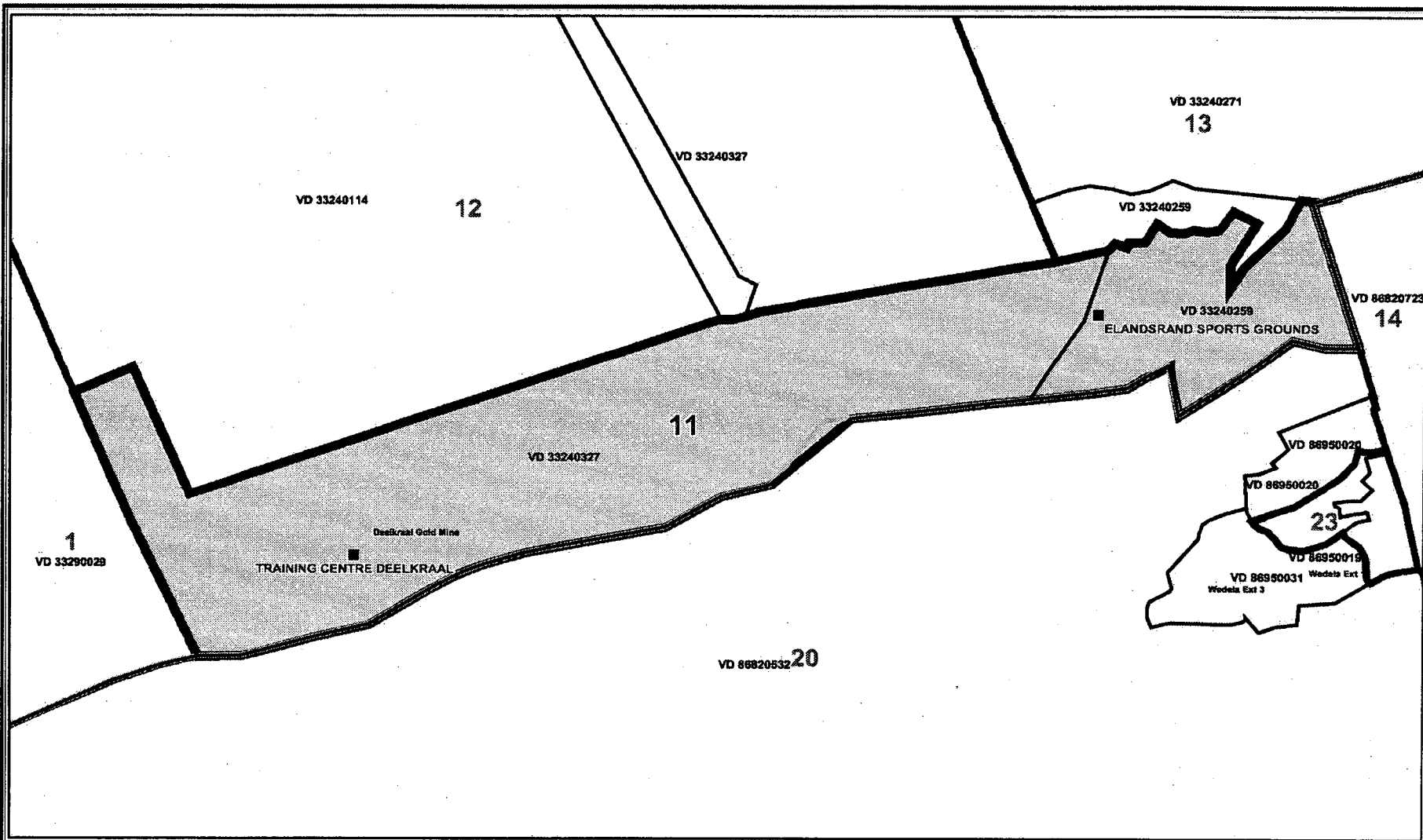

**Merafong City Cross Boundary Local Municipality**  
 Publication of the delimitation of Ward 1  
 of Merafong City Cross Boundary Local Municipality (CBLC8)  
 in terms of Item 5 of Schedule 1 to the  
 Local Government: Municipal Structures Act, 1998  
 (Act No.117 of 1998)

NOT TO SCALE

DATE	April 2005
WARD NUMBER	1

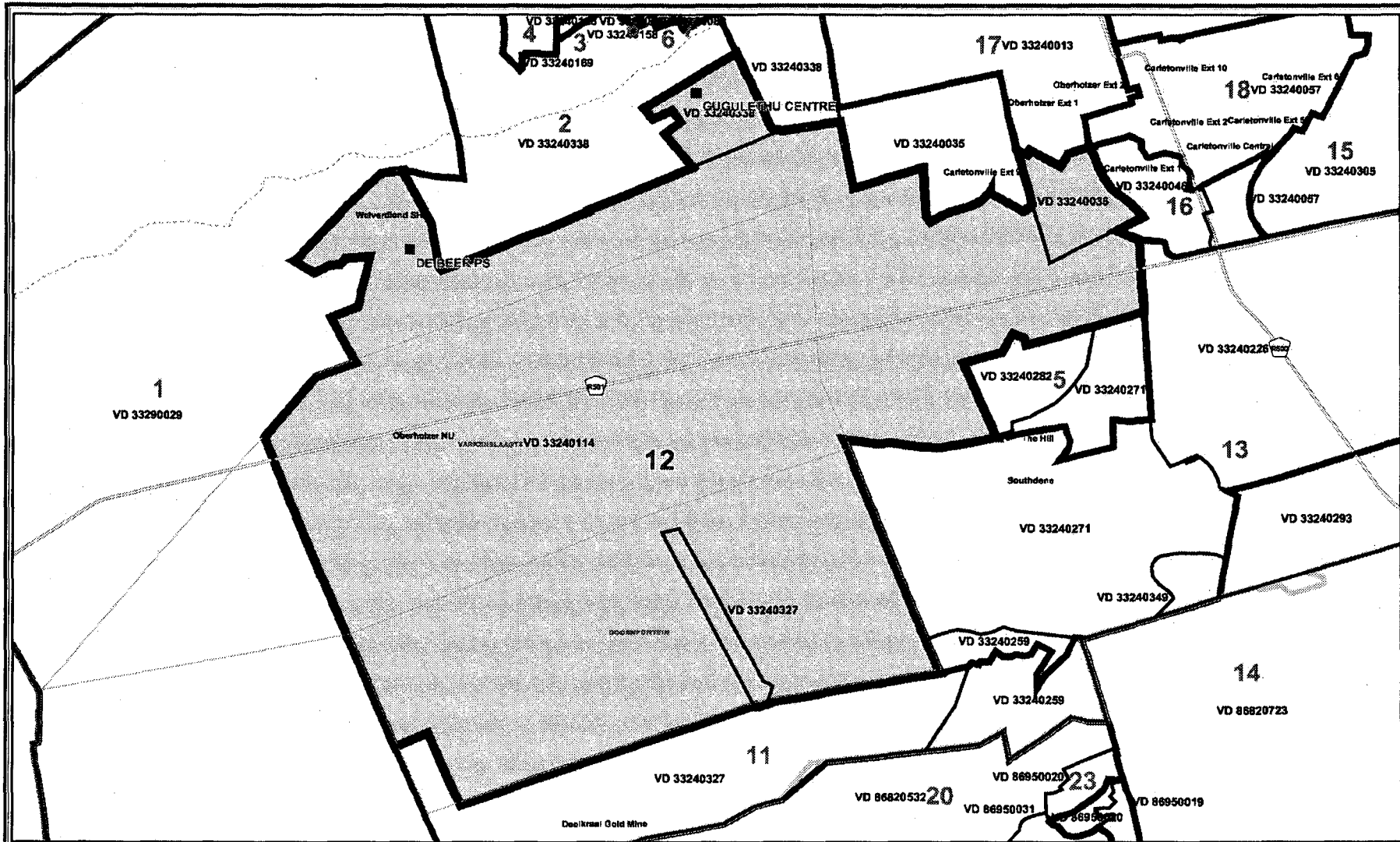
Additional information relating to this map  
 can be obtained by contacting the  
 Municipal Demarcation Board at:  
 Tel: (012) 342 2481 Fax: (012) 342 2480  
 e-mail: info@demarcation.org.za  
 Website: www.demarcation.org.za  
 Address: Private Bag X28, Hatfield 0028





<p><b>Legend</b></p> <ul style="list-style-type: none"> <li> Provincial Boundary</li> <li> Parent Farms</li> <li> Voting Station</li> <li> Local Municipality</li> <li> Ward</li> <li> Main Road</li> <li> District Management Area</li> <li> Voting District</li> <li> Road</li> <li> Traditional Authority Area</li> <li> Dam</li> <li> River</li> </ul>	<p><b>Merafong City Cross Boundary Local Municipality</b></p> <p>Publication of the delimitation of Ward 11 of Merafong City Cross Boundary Local Municipality (CBLC8) in terms of Item 5 of Schedule 1 to the Local Government: Municipal Structures Act, 1998 (Act No. 117 of 1998)</p>	<p> NOT TO SCALE</p> <p>DATE April 2005</p> <p>WARD NUMBER 11</p>	<p>Additional information relating to this map can be obtained by contacting the Municipal Demarcation Board at:</p> <p>Tel: (012) 342 2481 Fax: (012) 342 2480 e-mail: <a href="mailto:info@demarcation.org.za">info@demarcation.org.za</a> Website: <a href="http://www.demarcation.org.za">www.demarcation.org.za</a> Address: Private Bag X28, Hatfield 0028</p>	
--	---	---	--	--





**Legend**

Provincial Boundary	Parent Farms	Voting Station
Local Municipality	Ward	Main Road
District Management Area	Voting District	Road
Traditional Authority Area	Dam	River

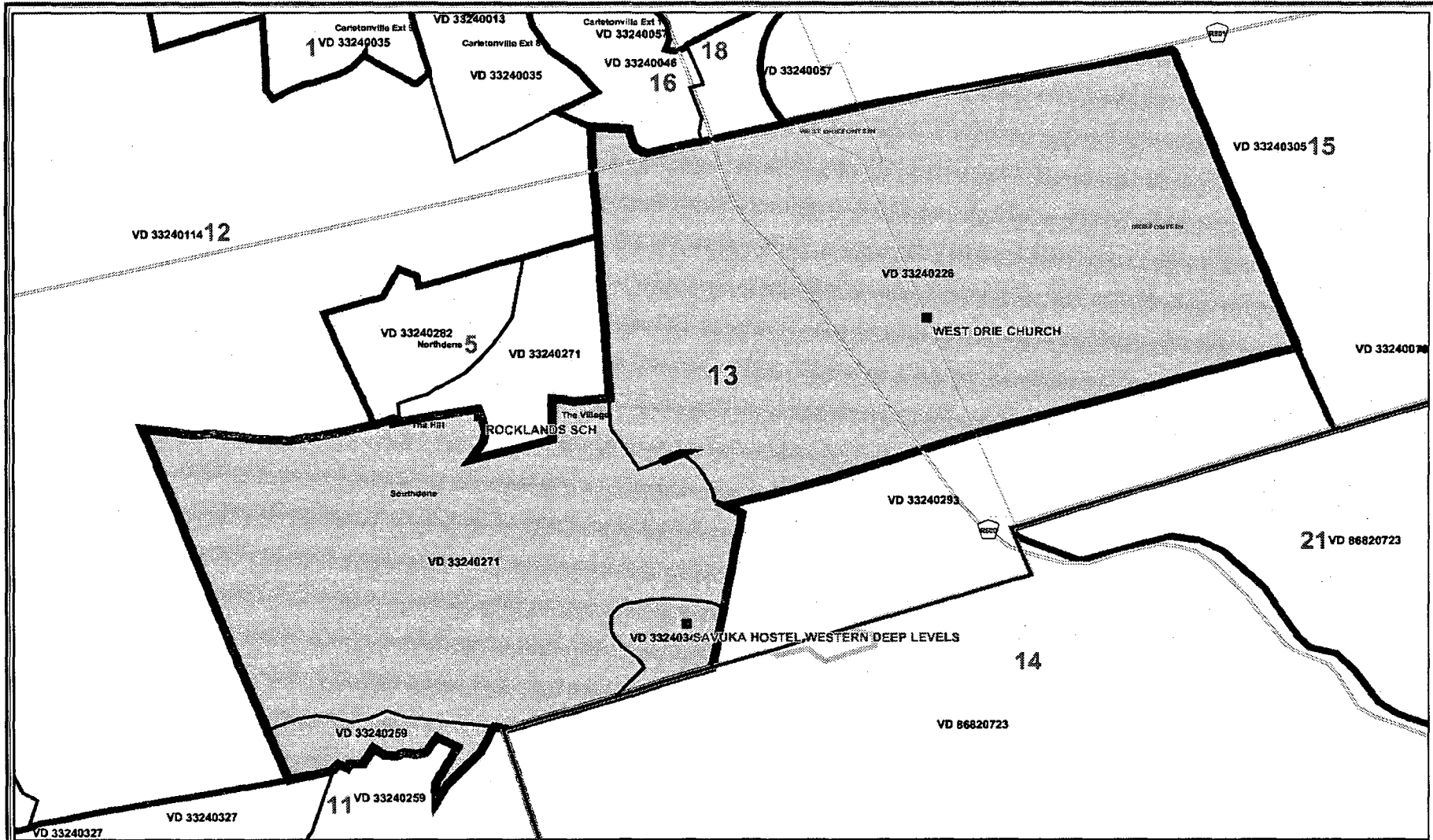
**Merafong City Cross Boundary Local Municipality**  
 Publication of the delimitation of Ward 12  
 of Merafong City Cross Boundary Local Municipality (CBLC8)  
 in terms of Item 5 of Schedule 1 to the  
 Local Government: Municipal Structures Act, 1998  
 (Act No. 117 of 1998)

NOT TO SCALE
DATE April 2005
WARD NUMBER 12

Additional information relating to this map  
 can be obtained by contacting the  
 Municipal Demarcation Board at:

Tel: (012) 342 2481 Fax: (012) 342 2480  
 e-mail: [info@demarcation.org.za](mailto:info@demarcation.org.za)  
 Website: [www.demarcation.org.za](http://www.demarcation.org.za)  
 Address: Private Bag X28, Hatfield 0028



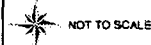


**Legend**

- Provincial Boundary
- Local Municipality
- District Management Area
- Traditional Authority Area
- Parent Farms
- Ward
- Voting District
- Dam
- Voting Station
- Main Road
- Road
- River

**Merafong City Cross Boundary Local Municipality**

Publication of the delimitation of Ward 13  
of Merafong City Cross Boundary Local Municipality (CBLC8)  
in terms of Item 5 of Schedule 1 to the  
Local Government: Municipal Structures Act, 1998  
(Act No. 117 of 1998)



NOT TO SCALE

DATE

April 2005

WARD NUMBER

13

Additional information relating to this map  
can be obtained by contacting the  
Municipal Demarcation Board at:

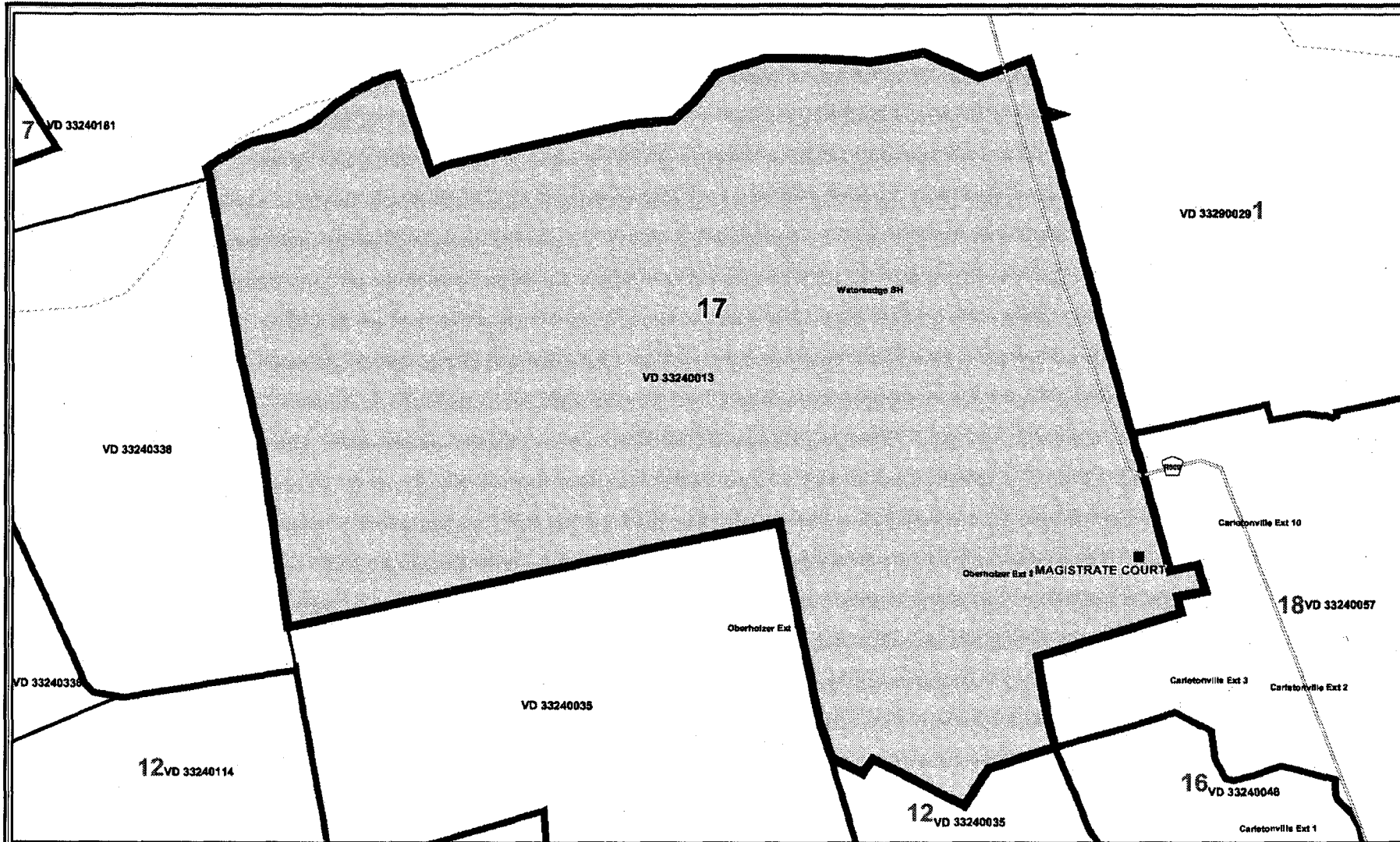
Tel: (012) 342 2481 Fax: (012) 342 2480

e-mail: [info@demarcation.org.za](mailto:info@demarcation.org.za)

Website: [www.demarcation.org.za](http://www.demarcation.org.za)

Address: Private Bag X28, Hatfield 0028





**Legend**

Provincial Boundary	Parent Farms	Voting Station
Local Municipality	Ward	Main Road
District Management Area	Voting District	Road
Traditional Authority Area	Dam	River

**Merafong City Cross Boundary Local Municipality**  
 Publication of the delimitation of Ward 17  
 of Merafong City Cross Boundary Local Municipality (CBLC8)  
 in terms of Item 5 of Schedule 1 to the  
 Local Government: Municipal Structures Act, 1998  
 (Act No. 117 of 1998)

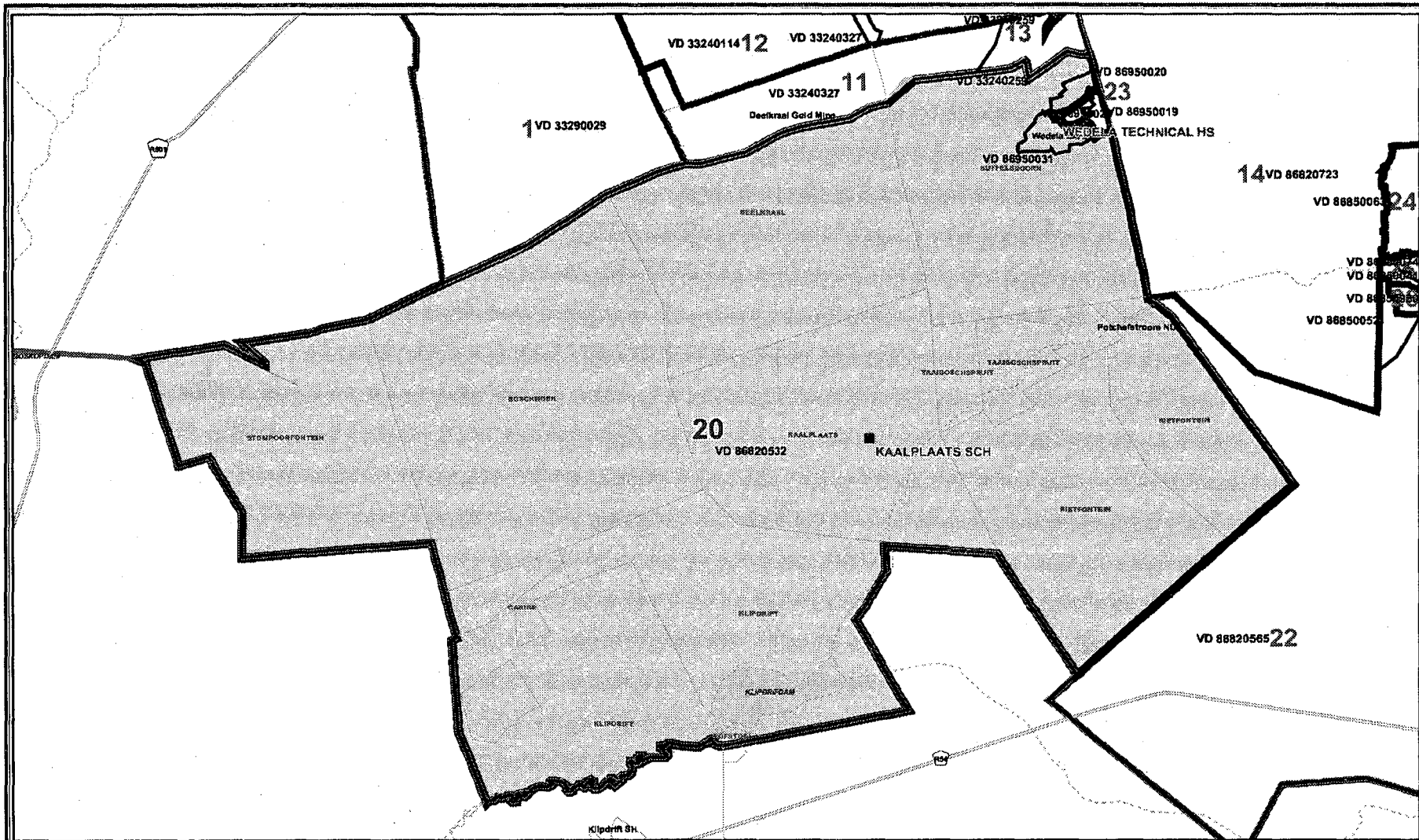
NOT TO SCALE

DATE	April 2005
WARD NUMBER	17

Additional information relating to this map  
 can be obtained by contacting the  
 Municipal Demarcation Board at:

Tel: (012) 342 2481 Fax: (012) 342 2480  
 e-mail: [info@demarcation.org.za](mailto:info@demarcation.org.za)  
 Website: [www.demarcation.org.za](http://www.demarcation.org.za)  
 Address: Private Bag X28, Hatfield 0028





**Legend**

- Provincial Boundary
- Parent Farms
- Voting Station
- Local Municipality
- Ward
- Main Road
- District Management Area
- Voting District
- Road
- Traditional Authority Area
- Dam
- River

**Merafong City Cross Boundary Local Municipality**  
 Publication of the delimitation of Ward 20  
 of Merafong City Cross Boundary Local Municipality (CBLC8)  
 in terms of Item 5 of Schedule 1 to the  
 Local Government: Municipal Structures Act, 1998  
 (Act No. 117 of 1998)

NOT TO SCALE

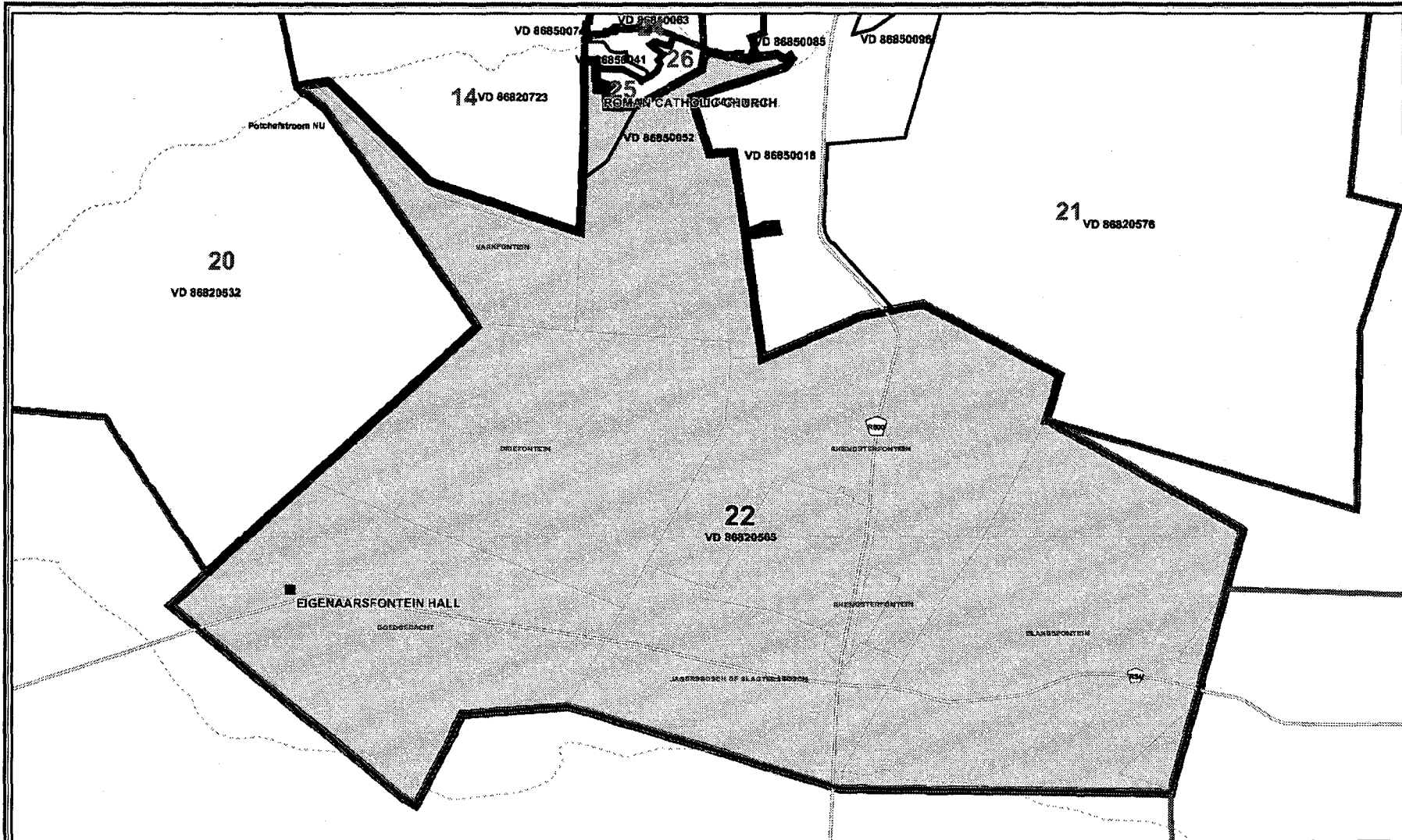
DATE  
 April 2005

WARD NUMBER  
 20

Additional information relating to this map  
 can be obtained by contacting the  
 Municipal Demarcation Board at:

Tel: (012) 342 2481 Fax: (012) 342 2480  
 e-mail: [info@demarcation.org.za](mailto:info@demarcation.org.za)  
 Website: [www.demarcation.org.za](http://www.demarcation.org.za)  
 Address: Private Bag X28, Hatfield 0028



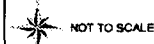


**Legend**

- |                            |                 |                |
|----------------------------|-----------------|----------------|
| Provincial Boundary        | Parent Farms    | Voting Station |
| Local Municipality         | Ward            | Main Road      |
| District Management Area   | Voting District | Road           |
| Traditional Authority Area | Dam             | River          |

**Merafong City Cross Boundary Local Municipality**

Publication of the delimitation of Ward 22  
of Merafong City Cross Boundary Local Municipality (CBLC8)  
in terms of Item 5 of Schedule 1 to the  
Local Government: Municipal Structures Act, 1998  
(Act No. 117 of 1998)



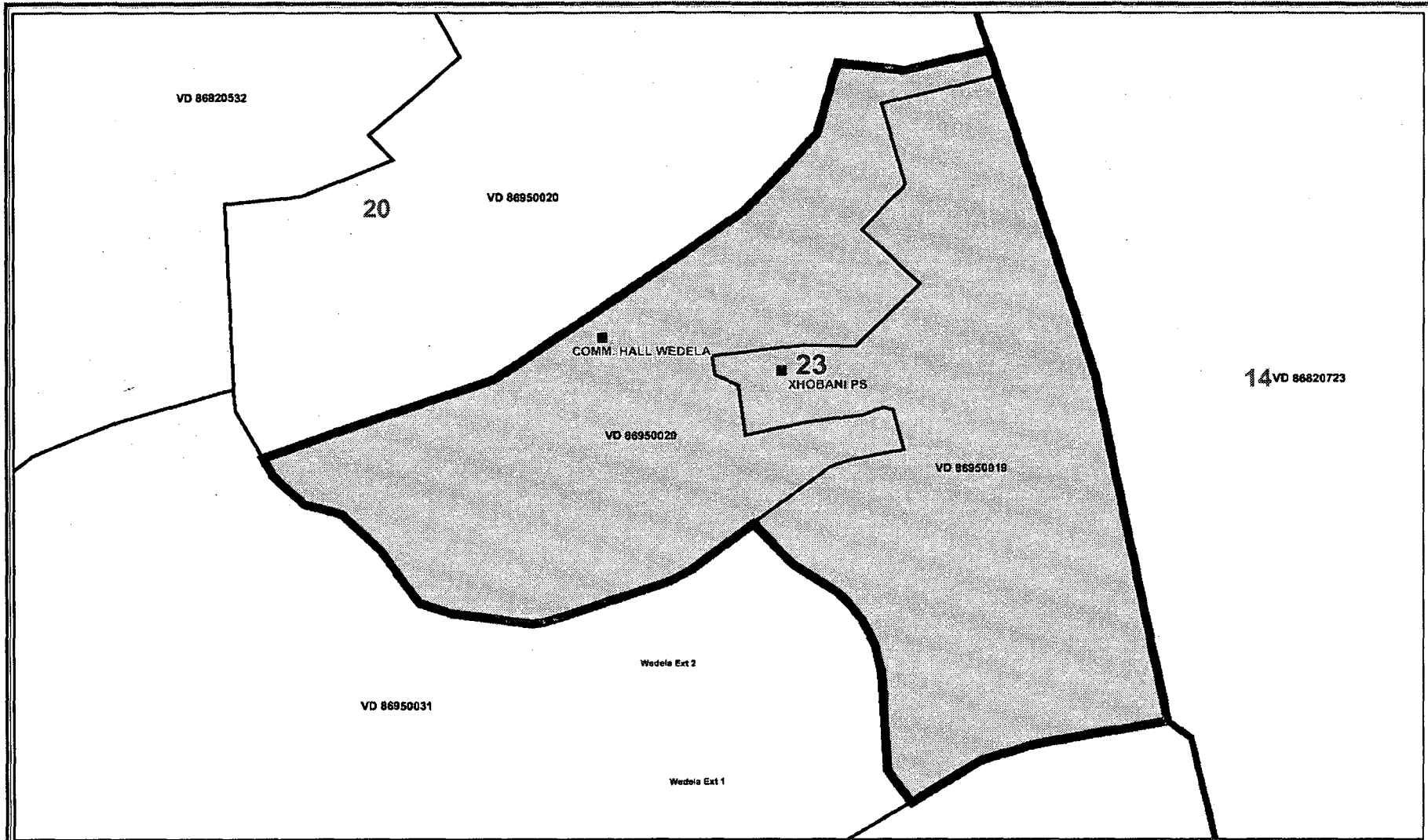
DATE  
April 2005

WARD NUMBER  
22

Additional information relating to this map  
can be obtained by contacting the  
Municipal Demarcation Board at:

Tel: (012) 342 2481 Fax: (012) 342 2480  
e-mail: info@demarcation.org.za  
Website: www.demarcation.org.za  
Address: Private Bag X28, Hatfield 0028





Legend		
	Provincial Boundary	
	Local Municipality	
	District Management Area	
	Traditional Authority Area	
	Parent Farms	
	Ward	
	Voting District	

**Merafong City Cross Boundary Local Municipality**  
 Publication of the delimitation of Ward 23  
 of Merafong City Cross Boundary Local Municipality(CBLC8)  
 in terms of Item 5 of Schedule 1 to the  
 Local Government: Municipal Structures Act, 1998  
 (Act No. 117 of 1998)

	NOT TO SCALE
DATE	April 2005
WARD NUMBER	23

Additional information relating to this map  
 can be obtained by contacting the  
 Municipal Demarcation Board at:  
 Tel: (012) 342 2481 Fax: (012) 342 2480  
 e-mail: [info@demarcation.org.za](mailto:info@demarcation.org.za)  
 Website: [www.demarcation.org.za](http://www.demarcation.org.za)  
 Address: Private Bag X28, Hatfield 0028





