


**THE PROVINCE OF  
GAUTENG**



**DIE PROVINSIE  
GAUTENG**

# Provincial Gazette Extraordinary Buitengewone Provinsiale Koerant

Selling price • Verkoopprys: **R2,50**  
Other countries • Buitelands: **R3,25**


Vol. 11

PRETORIA, 19 APRIL 2005

No. 161

**We all have the power to prevent AIDS**

AIDS  
affects  
us all



A  
new  
struggle

**Prevention is the cure**

**AIDS  
HELPLINE**

**0800 012 322**

DEPARTMENT OF HEALTH



9771682452005

05161

**CONTENTS • INHOUD**

<i>No.</i>		<i>Page No.</i>	<i>Gazette No.</i>
<b>GENERAL NOTICE • ALGEMENE KENNISGEWING</b>			
1438	Local Government: Municipal Structures Act (117/1998): Delimitation of municipal wards: Ekurhuleni Metropolitan Municipality (East Rand).....	3	161
1438	Wet op Plaaslike Regering: Munisipale Strukture (117/1998): Afbakening van munisipale wyke: Ekurhuleni Metropolitaanse Munisipaliteit (East Rand).....	11	161

**THE GOVERNMENT PRINTING WORKS****PUBLICATIONS DIVISION**

**NB:** The Publications Division of the Government Printing Works will be relocating to its new premises within the:

**MASADA BUILDING at 196 PROES STREET, PRETORIA  
(i.e. CORNER OF PAUL KRUGER AND PROES STREETS)  
with effect from 3 May 2005.**

For enquiries and information:

**Mr M Z Montjane  
Tel: (012) 334-4653  
Cell: 083 640 6121**

---

## GENERAL NOTICE

---

### NOTICE 1438 OF 2005

#### MUNICIPAL DEMARCATION BOARD DELIMITATION OF MUNICIPAL WARDS IN TERMS OF THE LOCAL GOVERNMENT: MUNICIPAL STRUCTURES ACT, 1998

#### 2005/2006 LOCAL ELECTIONS

#### Municipality : Ekurhuleni Metropolitan Municipality (East Rand)

In terms of Item 5(2) of Schedule 1 to the Local Government: Municipal Structures Act, 1998 (Act No.117 of 1998), the Municipal Demarcation Board has considered written objections to its delimitation of wards.

The wards listed in Schedule 1 have been confirmed by the Board.

The wards listed in Schedule 2 have been withdrawn and varied by the Board.

**VUYO MLOKOTI**  
**CHAIRPERSON: MDB**

#### Schedule 1

Ward Numbers **4, 5, 9, 18, 19, 20, 21, 22, 23, 24, 26, 27, 28, 29, 30, 32, 33, 34, 35, 36, 37, 38, 39, 40, 41, 42, 44, 46, 47, 48, 49, 50, 51, 53, 54, 55, 56, 57, 58, 61, 62, 63, 64, 65, 66, 67, 68, 70, 71, 78, 80, 83, 85, 86, 87** published in Notice No 663, Provincial Gazette No 74, of 28 February 2005

#### Schedule 2

The following wards published in Notice No 663, Provincial Gazette No 74, of 28 February 2005 have been withdrawn, and varied as follows:

Ward 1 consisting of **13424** registered voters comprising the following voting districts:

- Voting district 32890406 (TERTIA KING LEARNING ACADEMY) comprising **1899** registered voters
- Voting district 32890619 (NEXT TO TOTAL GARAGE) comprising **2405** registered voters
- Voting district 32910230 (OLIFANTSFONTEIN COMMUNITY HALL) comprising **2367** registered voters
- Voting district 32910263 (TWELOPELO CLINIC) comprising **6052** registered voters
- Voting district 32910296 (CORNER TOWNHOUSE STREET) comprising **701** registered voters

Ward 2 consisting of **14283** registered voters comprising the following voting districts:

- Voting district 32890080 (WINNIE MANDELA OLD CLINIC) comprising **2670** registered voters
- Voting district 32890091 (REAGILE PRIMARY SCHOOL (WINNIE MANDELA)) comprising **4137** registered voters
- Voting district 32890136 (BOKAMOSO SCHOOL) comprising **2408** registered voters
- Voting district 32890147 (MORITING PRIMARY SCHOOL) comprising **2688** registered voters
- Voting district 32890653 (THEMBINKOSI SPECIAL SCHOOL) comprising **1459** registered voters
- Voting district 32890710 (MASHEMONG PRIMARY SCHOOL) comprising **921** registered voters

Ward 3 consisting of **13560** registered voters comprising the following voting districts:

- Voting district 32890068 (MARGARET ZUMA CENTRE) comprising **2955** registered voters

- Voting district 32890079 (WINNIE MANDELA ZONE 11 GROUNDS) comprising **4833** registered voters
- Voting district 32890103 (ENTSHONALANGA PRIMARY SCHOOL) comprising **2785** registered voters
- Voting district 32910072 (ZONE 9 SPORTSFIELD TEMP STATION) comprising **2987** registered voters

Ward 6 consisting of **12779** registered voters comprising the following voting districts:

- Voting district 32890259 (SEDIBENG PRIMARY SCHOOL) comprising **1766** registered voters
- Voting district 32890282 (ISEKELO SCHOOL) comprising **2885** registered voters
- Voting district 32890293 (MVELAMPANDA SCHOOL) comprising **2090** registered voters
- Voting district 32890338 (TEMBISA HIGH SCHOOL) comprising **1100** registered voters
- Voting district 32890349 (RABASOTHO HALL) comprising **1422** registered voters
- Voting district 32890631 (UNITED REFORMED CHURCH OF SOUTH AFRICA) comprising **3516** registered voters

Ward 7 consisting of **15630** registered voters comprising the following voting districts:

- Voting district 32890114 (TLAMATLAMA SCHOOL) comprising **2693** registered voters
- Voting district 32890125 (MAKHULONG STADIUM(NEXT TO MAIN GATE)) comprising **3182** registered voters
- Voting district 32890305 (THUTO-KE-MATLA SCHOOL) comprising **2385** registered voters
- Voting district 32890316 (LEBOENG OPEN GROUNDS(NEXT TO ZCC)) comprising **3822** registered voters
- Voting district 32890327 (BERTHARRY PRIVATE SCHOOL) comprising **3548** registered voters

Ward 8 consisting of **13851** registered voters comprising the following voting districts:

- Voting district 32890260 (EMANGWENI SCHOOL) comprising **3852** registered voters
- Voting district 32890271 (UNITED CONGREGATED CHURCH OF S.A.) comprising **3515** registered voters
- Voting district 32890350 (ENDULWENI PRIMARY SCHOOL) comprising **1516** registered voters
- Voting district 32890451 (INXIWENI PRIMARY SCHOOL) comprising **2840** registered voters
- Voting district 32890462 (ETHIOPIAN CHURCH OF S.A.) comprising **2128** registered voters

Ward 10 consisting of **15844** registered voters comprising the following voting districts:

- Voting district 32890473 (ARMOUR FOUNDATION PRIVATE SCHOOL) comprising **5346** registered voters
- Voting district 32890642 (EHLANZENI HOSTEL) comprising **2081** registered voters
- Voting district 32890675 (PINK FLATS) comprising **1924** registered voters
- Voting district 32900150 (KHATLAMPING PRIMARY SCHOOL) comprising **4146** registered voters
- Voting district 32900206 (ISIPHIWE PRIMARY SCHOOL) comprising **2347** registered voters

Ward 11 consisting of **13986** registered voters comprising the following voting districts:

- Voting district 32900161 (IPONTSHE PRIMARY SCHOOL) comprising **4175** registered voters
- Voting district 32900172 (METHODIST CHURCH OF SA) comprising **2705** registered voters
- Voting district 32900183 (PHUTHUMANI PRIMARY SCHOOL) comprising **3794** registered voters

- Voting district 32900194 (UMTHAMBEKA PRIMARY SCHOOL) comprising **3312** registered voters
- Ward **12** consisting of **12329** registered voters comprising the following voting districts:
- Voting district 32900116 (OLD CLINIC PHOMOLONG) comprising **5171** registered voters
  - Voting district 32900127 (PHOMOLONG PRIMARY SCHOOL) comprising **3090** registered voters
  - Voting district 32900149 (SEBABO NTHLANE SPORTS FIELD) comprising **4068** registered voters
- Ward **13** consisting of **16314** registered voters comprising the following voting districts:
- Voting district 32890495 (JEUGPARK LAERSKOOL) comprising **2773** registered voters
  - Voting district 32890529 (BIRCH ACRES PRIMARY SCHOOL) comprising **3026** registered voters
  - Voting district 32890530 (MOOIFONTEIN LAERSKOOL) comprising **2846** registered voters
  - Voting district 32890541 (LAERSKOOL VAN RIEBEECK PARK) comprising **2817** registered voters
  - Voting district 32890697 (TEMPORARY VOTING STATION(BIRCH ACRES X23)) comprising **432** registered voters
  - Voting district 32900138 (TEMPORARY VOTING STATION(MADUNA DRIVE)) comprising **4420** registered voters
- Ward **14** consisting of **14918** registered voters comprising the following voting districts:
- Voting district 32890428 (NYIKO PRIMARY SCHOOL) comprising **3330** registered voters
  - Voting district 32890439 (MASISEBENZE SCHOOL) comprising **3159** registered voters
  - Voting district 32890440 (MASIQHAKAZE SCHOOL) comprising **2798** registered voters
  - Voting district 32890484 (COEN SCHOLTZ COMMUNITY CENTRE HALL) comprising **3945** registered voters
  - Voting district 32890686 (ESIPHETWENI OPEN FIELD FIELD(NEXT TO BOYS CONTRACT) comprising **860** registered voters
  - Voting district 32890709 (MUNICIPAL BUILDING(ESSELENPARK EXT. 1)) comprising **826** registered voters
- Ward **15** consisting of **14701** registered voters comprising the following voting districts:
- Voting district 32890013 (LAERSKOOL KRUINSIG) comprising **4566** registered voters
  - Voting district 32890024 (ASTON MANOR PRIMARY SCHOOL) comprising **2240** registered voters
  - Voting district 32890046 (TEMPORARY VOTING STATION(WILDEVY AVENUE)) comprising **2205** registered voters
  - Voting district 32890507 (WYNAND MARAIS HALL) comprising **4367** registered voters
  - Voting district 33110299 (KLIPRAND GENERAL DEALER) comprising **823** registered voters
  - Voting district 33110301 (BUSY BEE EDUCATIONAL CENTRE) comprising **500** registered voters
- Ward **16** consisting of **15539** registered voters comprising the following voting districts:
- Voting district 32890518 (NORKEM PARK PRIMARY SCHOOL) comprising **2020** registered voters
  - Voting district 32890552 (HOERSKOOL JEUGLAND) comprising **2999** registered voters
  - Voting district 32890574 (LAERSKOOL EDLEEN) comprising **3547** registered voters

- Voting district 32890585 (CIVIC CENTRE KEMPTON PARK) comprising 3670 registered voters
- Voting district 32890596 (LAERSKOOL IMPALA) comprising 3303 registered voters

Ward 17 consisting of 16193 registered voters comprising the following voting districts:

- Voting district 32890035 (LAERSKOOL KEMPTON PARK) comprising 3183 registered voters
- Voting district 32890563 (EDLEEN PRIMARY SCHOOL) comprising 1839 registered voters
- Voting district 32890608 (CRESSLAWN PRIMARY SCHOOL) comprising 3511 registered voters
- Voting district 33060866 (SUNNYRIDGE PRIMARY SCHOOL) comprising 2368 registered voters
- Voting district 33060899 (LAERSKOOL OOSTERKRUIN) comprising 2118 registered voters
- Voting district 33060912 (DRIES KLOPPER HALL) comprising 3174 registered voters

Ward 25 consisting of 15011 registered voters comprising the following voting districts:

- Voting district 33010298 (TEMPORARY VOTING STATION (PTN 100 PUTFONTEIN)) comprising 2440 registered voters
- Voting district 33010311 (PORTION 37 OF PUTFONTEIN) comprising 1792 registered voters
- Voting district 33010355 (TEMPORARY VOTING STATION (AFRICAN CHURCH)) comprising 2420 registered voters
- Voting district 33010568 (PUTFONTEIN PRIMARY SCHOOL) comprising 880 registered voters
- Voting district 33010603 (NG CHURCH ZESFONTEIN) comprising 2139 registered voters
- Voting district 33010917 (TEMPORARY VOTING STATION - MAYFIELD) comprising 1165 registered voters
- Voting district 33110288 (BAPSFONTEIN HOTEL) comprising 1810 registered voters
- Voting district 33110312 (VENTER CENTRE) comprising 947 registered voters
- Voting district 33110378 (UMNYEZANE PRIMARY SCHOOL) comprising 298 registered voters
- Voting district 33110389 (LITTLE ROSES COMBINED PRIMARY SCHOOL) comprising 1120 registered voters

Ward 31 consisting of 12413 registered voters comprising the following voting districts:

- Voting district 33010209 (EKUKHANYENI INTERMEDIATE SCHOOL) comprising 2845 registered voters
- Voting district 33020345 (LAERSKOOL VANDYKPARK) comprising 3066 registered voters
- Portion of voting district 33030098 (TVS(RUTHFIRST AVENUE GLD EXT2)) comprising 1729 registered voters
- Voting district 33030100 (MINNERBRON TENNIS CLUB) comprising 2202 registered voters
- Voting district 33030403 (DALPARK PRIVATE SCHOOL) comprising 1814 registered voters
- Voting district 33030458 (LEACHVILLE) comprising 757 registered voters

Ward 43 consisting of 15000 registered voters comprising the following voting districts:

- Voting district 33020277 (DAWN PARK PRIMARY SCHOOL) comprising 1359 registered voters
- Voting district 33020288 (VILLA LIZA PRIMARY SCHOOL) comprising 3030 registered voters
- Voting district 33020299 (TEMPORARY VOTING STATION (MUNICIPAL PARK)) comprising 3664 registered voters
- Voting district 33020301 (WINDMILL PARK PRIMARY SCHOOL) comprising 3534 registered voters
- Voting district 33020604 (ULUNDI TAXI RANK) comprising 1789 registered voters

- Voting district 33020615 (MAPLETON EXT 10) comprising **1624** registered voters

Ward **45** consisting of **14873** registered voters comprising the following voting districts:

- Voting district 33020110 (ISIPHOSETHU PRIMARY SCHOOL) comprising **2903** registered voters
- Voting district 33020121 (FORTUNE KUNENE PRIMARY SCHOOL) comprising **2566** registered voters
- Voting district 33020132 (MTHIMKHULU PRIMARY SCHOOL) comprising **3184** registered voters
- Voting district 33020244 (BOPANG KGOTSO SCHOOL) comprising **2480** registered voters
- Voting district 33020255 (TEMPORARY VOTING STATION (TONY'S MINI MARKET)) comprising **1807** registered voters
- Voting district 33020266 (TEMPORARY VOTING STATION (SOMHLOLO TAXI RANK)) comprising **1933** registered voters

Ward **52** consisting of **13007** registered voters comprising the following voting districts:

- Voting district 33000185 (THOKOZA AUDITORIUM HALL) comprising **4234** registered voters
- Voting district 33000343 (NURSERY SCHOOL) comprising **1831** registered voters
- Voting district 33000365 (TSHWARAGANO PRIMARY SCHOOL) comprising **1864** registered voters
- Voting district 33060484 (SAMSON PRIMARY SCHOOL) comprising **2260** registered voters
- Voting district 33060552 (TEMPORARY VOTING STATION(CNR MANDELA & TSHABALA)) comprising **2818** registered voters

Ward **59** consisting of **12130** registered voters comprising the following voting districts:

- Voting district 33060170 (TEMPORARY VOTING STATION(PARK SS SEZAKELE ST)) comprising **1349** registered voters
- Voting district 33060204 (LUNGISANE PRIMARY SCHOOL) comprising **2633** registered voters
- Voting district 33060237 (PONEGO SCHOOL) comprising **2801** registered voters
- Voting district 33060271 (BETHESDA EVANGELICAL CHURCH) comprising **2536** registered voters
- Voting district 33060989 (TEMPORARY VOTING STATION NEXT TO ZCC) comprising **2811** registered voters

Ward **60** consisting of **14877** registered voters comprising the following voting districts:

- Voting district 33060125 (TEMPORARY VOTING STATION (MOLELEKI EXT 1)) comprising **1825** registered voters
- Voting district 33060147 (TEMPORARY VOTING STATION( STAND 2423)) comprising **1429** registered voters
- Voting district 33060169 (CHIVIRIKANI PRIMARY SCHOOL) comprising **3228** registered voters
- Voting district 33060181 (AMAKHANDONIYA CHURCH OF GOD) comprising **1693** registered voters
- Voting district 33060192 (NTOMBIZODWA SCHOOL) comprising **2679** registered voters
- Voting district 33060215 (TEMPORARY VOTING STATION(STAND 74)) comprising **1947** registered voters
- Voting district 33060226 (SIJABULILE SCHOOL) comprising **2076** registered voters

Ward **69** consisting of **13063** registered voters comprising the following voting districts:

- Voting district 33010366 (KUZIMISELA PRIMARY SCHOOL) comprising **3387** registered voters
- Voting district 33010377 (INKATHA-KA-ZULU PRIMARY SCHOOL) comprising **2125** registered voters
- Voting district 33010388 (LERUTLE PRIMARY SCHOOL) comprising **2139** registered voters

- Voting district 33010399 (TEMPORARY VOTING STATION (SINABA SPORTS COMPLEX)) comprising **1630** registered voters
- Voting district 33010401 (ROSE MAY DABULA HOME) comprising **1835** registered voters
- Voting district 33010412 (RIVONI SECONDARY SCHOOL) comprising **1947** registered voters

Ward **72** consisting of **13846** registered voters comprising the following voting districts:

- Voting district 33090106 (MORESTER PRIMARY SCHOOL) comprising **1722** registered voters
- Voting district 33090397 (TEMPORARY VOTING STATION (ROWHILL)) comprising **2259** registered voters
- Voting district 33090409 (JAMESON JUNIOR HIGH SCHOOL) comprising **1353** registered voters
- Voting district 33090410 (TEMPORARY VOTING STATION (EVEREST)) comprising **4065** registered voters
- Voting district 33090432 (BAKERTON COMMUNITY CENTRE) comprising **3202** registered voters
- Voting district 33090465 (TEMPORARY VOTING STATION -GABON) comprising **1245** registered voters

Ward **73** consisting of **13117** registered voters comprising the following voting districts:

- Voting district 33010579 (EAST RAND SANTA) comprising **2656** registered voters
- Voting district 33010704 (RON HOWIE HALL) comprising **1682** registered voters
- Voting district 33010883 (KINGSWAY COMBINED SCHOOL) comprising **3443** registered voters
- Voting district 33030021 (ERIC HOLDTMAN CENTRE) comprising **2420** registered voters
- Voting district 33030391 (SHERWOOD SHOPPING CENTRE) comprising **2916** registered voters

Ward **74** consisting of **15377** registered voters comprising the following voting districts:

- Voting district 33030054 (TEMPORARY VOTING STATION (20TH ROAD & SPRINGS AVE)) comprising **1430** registered voters
- Voting district 33030076 (DIE AREND PRIMARY SCHOOL) comprising **1198** registered voters
- Voting district 33030087 (DALVIEW PRIMARY SCHOOL) comprising **3982** registered voters
- Voting district 33030414 (HEN BUILDERS) comprising **859** registered voters
- Voting district 33090195 (MARGARET MALTMAN CRECHE) comprising **2728** registered voters
- Voting district 33090207 (THEO TWALA PRIMARY SCHOOL) comprising **3218** registered voters
- Voting district 33090274 (TLAMOHA TECHNICAL SCHOOL) comprising **1962** registered voters

Ward **75** consisting of **14841** registered voters comprising the following voting districts:

- Voting district 33030032 (TOWN HALL) comprising **3062** registered voters
- Voting district 33030043 (BRAKPAN TECHNICAL HIGH SCHOOL) comprising **2693** registered voters
- Voting district 33090263 (TEMPORARY VOTING STATION (SHELL GARAGE)) comprising **2384** registered voters
- Voting district 33090353 (CIVIC CENTRE, SPRINGS) comprising **1677** registered voters
- Voting district 33090364 (OLYMPIA PARK SCHOOL) comprising **1979** registered voters
- Voting district 33090375 (PAM BRINK) comprising **1503** registered voters
- Voting district 33090386 (SEVENTH-DAY ADVENTIST CHURCH) comprising **1543** registered voters



Ward 76 consisting of **14812** registered voters comprising the following voting districts:

- Voting district 33090296 (ST.CATHERINE CATHOLIC CHURCH) comprising **1647** registered voters
- Voting district 33090308 (LAERSKOOL SELECTION PARK) comprising **2527** registered voters
- Voting district 33090319 (CLUB SHALOM (OPPOSITE ZINCOR)) comprising **1004** registered voters
- Voting district 33090320 (SANEL) comprising **3038** registered voters
- Voting district 33090331 (LAERSKOOL CHRISTIAAN BEYERS) comprising **2323** registered voters
- Voting district 33090342 (LAERSKOOL WERDA) comprising **1452** registered voters
- Voting district 33090443 (STRUBENVALE PRIMARY SCHOOL) comprising **2821** registered voters

Ward 77 consisting of **14915** registered voters comprising the following voting districts:

- Voting district 33090016 (TEMPORARY VOTING STATION (BARCELONA)) comprising **2614** registered voters
- Voting district 33090027 (KWATHEMA PRIMARY SCHOOL) comprising **1717** registered voters
- Voting district 33090173 (NKUMBULO COMPREHENSIVE SCHOOL) comprising **2555** registered voters
- Voting district 33090241 (EAST RAND COLLEGE OF EDUCATION) comprising **2044** registered voters
- Voting district 33090252 (TEMPORARY VOTING STATION EXT 3 (OPEN SPACE)) comprising **4245** registered voters
- Voting district 33090285 (SPRINGS GIRLS HIGH SCHOOL) comprising **1740** registered voters

Ward 79 consisting of **15168** registered voters comprising the following voting districts:

- Voting district 33030111 (TEMPORARY VOTING STATION(SANCO OFFICE/PAYPOINT)) comprising **2784** registered voters
- Voting district 33030122 (LANGAVILLE TEMP VS) comprising **2006** registered voters
- Voting district 33030133 (TEMPORARY VOTING STATION(CNR MADALANE & LEBELOANE)) comprising **2277** registered voters
- Voting district 33090083 (NTOKOZWENI PRIMARY SCHOOL) comprising **1907** registered voters
- Voting district 33090094 (LUTHERAN CHURCH) comprising **2299** registered voters
- Voting district 33090128 (MASIMINI PRIMARY SCHOOL) comprising **3109** registered voters
- Voting district 33090140 (KHANGEZILE PRIMARY SCHOOL) comprising **786** registered voters

Ward 81 consisting of **14570** registered voters comprising the following voting districts:

- Voting district 33030144 (TEMPORARY VOTING STATION(3578 MTAMBANA)) comprising **2112** registered voters
- Voting district 33030155 (TVS (LANG EXT 1 MNYAMA & MHLOPHE)) comprising **1254** registered voters
- Voting district 33030166 (TVS (LANGAVILLE EXT1)) comprising **2727** registered voters
- Voting district 33030177 (TVS (CNR IZIHLAHLA AND HEATHI)) comprising **1824** registered voters
- Voting district 33030188 (CLINIC C/P/LANGAVILLE) comprising **2121** registered voters
- Voting district 33030447 (TEMPORARY VOTING STATION (VLAKFONTEIN)) comprising **1821** registered voters
- Voting district 33080228 (DUNNOTTAR PRIMARY SCHOOL) comprising **2711** registered voters

Ward 82 consisting of **15368** registered voters comprising the following voting districts:

- Voting district 33030199 (J E MALEPE SCHOOL) comprising **2025** registered voters

- Voting district 33030234 (SHADRACK MBAMBO SCHOOL) comprising 2020 registered voters
- Voting district 33030278 (LETSIE SCHOOL) comprising 2382 registered voters
- Voting district 33030313 (PROGRESS CRECHE KONI STR) comprising 1282 registered voters
- Voting district 33030357 (GELUKSDAL OLD AGE HOME) comprising 1633 registered voters
- Voting district 33030368 (GELUKSDAL PRIMARY SCHOOL) comprising 1770 registered voters
- Voting district 33030379 (TEMPORARY VOTING STATION (FREEDOM SQUARE)) comprising 4256 registered voters

Ward 84 consisting of 14161 registered voters comprising the following voting districts:

- Voting district 33030289 (VUYANI SCHOOL) comprising 1606 registered voters
- Voting district 33030302 (NCHABELENG SCHOOL) comprising 2729 registered voters
- Voting district 33030335 (TEMPORARY VOTING STATION(TSAKANE EXT 17)) comprising 3700 registered voters
- Voting district 33030346 (EKUPHILENI CRECHE) comprising 1591 registered voters
- Voting district 33030436 (TEMPORARY VOTING STATION(CNR ZULU & HLATSHWAYO)) comprising 968 registered voters
- Voting district 33080161 (SIBONISIWE PRIMARY SCHOOL) comprising 1707 registered voters
- Voting district 33080194 (ESIBONELWESIHLE HIGH SCHOOL) comprising 1860 registered voters

Ward 88 consisting of 14837 registered voters comprising the following voting districts:

- Voting district 33080015 (MACKENZIEVILLE COMMUNITY HALL) comprising 2385 registered voters
- Voting district 33080026 (ALRAPARK COMMUNITY HALL) comprising 2394 registered voters
- Voting district 33080037 (NIGEL HIGH SCHOOL) comprising 2450 registered voters
- Voting district 33080048 (NIGEL LIBRARY) comprising 2667 registered voters
- Voting district 33080059 (ROMAN CATHOLIC CHURCH) comprising 1171 registered voters
- Voting district 33080082 (SHARON PARK SHOPPING CENTRE) comprising 1270 registered voters
- Voting district 33080240 (TEMPORARY VOTING STATION(EXT 2- CNR BUSHBUCK & WOO) comprising 2374 registered voters
- Voting district 33080251 (TRAUMA CENTRE) comprising 126 registered voters

## ALGEMENE KENNISGEWING

### KENNISGEWING 1438 VAN 2005

#### MUNISIPALE AFBAKENINGSRAAD AFBAKENING VAN MUNISIPALE WYKE INGEVOLGE DIE WET OP PLAASLIKE REGERING: MUNISIPALE STRUKTURE, 1998

#### 2005/2006 PLAASLIKE VERKIESINGS

#### Munisipaliteit : Ekurhuleni Metropolitaanse Munisipaliteit (East Rand)

Ingevolge Item 5(2) van Bylae 1 van die Wet op Plaaslike Regering: Munisipale Strukture, 1998 (Wet No. 117 van 1998) het die Munisipale Afbakeningsraad, skriftelike besware teen sy afbakening van wyke oorweeg.

Die wyke gelys in Bylae 1 is deur die Raad bevestig.

Die wyke gelys in Bylae 2 is deur die Raad teruggetrek en gewysig.

**VUYO MLOKOTI**  
**VOORSITTER: MAR**

#### Bylae 1

Wyke 4, 5, 9, 18, 19, 20, 21, 22, 23, 24, 26, 27, 28, 29, 30, 32, 33, 34, 35, 36, 37, 38, 39, 40, 41, 42, 44, 46, 47, 48, 49, 50, 51, 53, 54, 55, 56, 57, 58, 61, 62, 63, 64, 65, 66, 67, 68, 70, 71, 78, 80, 83, 85, 86, 87 gepubliseer in Kennisgewing No 663, Provinsiale Koerant No 74, van 28 February 2005

#### Bylae 2

Die volgende wyke gepubliseer in Kennisgewing No 663, Provinsiale Koerant No 74, van 28 Februarie 2005 is teruggetrek en as volg gewysig:

Wyk 1 het 13424 ereregistreerde kiesers en bestaan uit die volgende stembedstrikte:

- Stembedstrik 32890406 (TERTIA KING LEARNING ACADEMY) het 1899 ereregistreerde kiesers
- Stembedstrik 32890619 (NEXT TO TOTAL GARAGE) het 2405 ereregistreerde kiesers
- Stembedstrik 32910230 (OLIFANTSFONTEIN COMMUNITY HALL) het 2367 ereregistreerde kiesers
- Stembedstrik 32910263 (TWELOPELO CLINIC) het 6052 ereregistreerde kiesers
- Stembedstrik 32910296 (CORNER TOWNHOUSE STREET) het 701 ereregistreerde kiesers

Wyk 2 het 14283 ereregistreerde kiesers en bestaan uit die volgende stembedstrikte:

- Stembedstrik 32890080 (WINNIE MANDELA OLD CLINIC) het 2670 ereregistreerde kiesers
- Stembedstrik 32890091 (REAGILE PRIMARY SCHOOL (WINNIE MANDELA)) het 4137 ereregistreerde kiesers
- Stembedstrik 32890136 (BOKAMOSO SCHOOL) het 2408 ereregistreerde kiesers
- Stembedstrik 32890147 (MORITING PRIMARY SCHOOL) het 2688 ereregistreerde kiesers
- Stembedstrik 32890653 (THEMBINKOSI SPECIAL SCHOOL) het 1459 ereregistreerde kiesers
- Stembedstrik 32890710 (MASHEMONG PRIMARY SCHOOL) het 921 ereregistreerde kiesers

Wyk 3 het 13560 ereregistreerde kiesers en bestaan uit die volgende stembedstrikte:

- Stemdistrik 32890068 (MARGARET ZUMA CENTRE) het **2955** geregistreeerde kiesers
- Stemdistrik 32890079 (WINNIE MANDELA ZONE 11 GROUNDS) het **4833** geregistreeerde kiesers
- Stemdistrik 32890103 (ENTSHONALANGA PRIMARY SCHOOL) het **2785** geregistreeerde kiesers
- Stemdistrik 32910072 (ZONE 9 SPORTSFIELD TEMP STATION) het **2987** geregistreeerde kiesers

Wyk 6 het **12779** erigistreeede kiesers en bestaan uit die volgende stemdistrikte:

- Stemdistrik 32890259 (SEDIBENG PRIMARY SCHOOL) het **1766** geregistreeerde kiesers
- Stemdistrik 32890282 (ISEKELO SCHOOL) het **2885** geregistreeerde kiesers
- Stemdistrik 32890293 (MVELAMPANDA SCHOOL) het **2090** geregistreeerde kiesers
- Stemdistrik 32890338 (TEMBISA HIGH SCHOOL) het **1100** geregistreeerde kiesers
- Stemdistrik 32890349 (RABASOTHO HALL) het **1422** geregistreeerde kiesers
- Stemdistrik 32890631 (UNITED REFORMED CHURCH OF SOUTH AFRICA) het **3516** geregistreeerde kiesers

Wyk 7 het **15630** erigistreeede kiesers en bestaan uit die volgende stemdistrikte:

- Stemdistrik 32890114 (TLAMATLAMA SCHOOL) het **2693** geregistreeerde kiesers
- Stemdistrik 32890125 (MAKHULONG STADIUM(NEXT TO MAIN GATE)) het **3182** geregistreeerde kiesers
- Stemdistrik 32890305 (THUTO-KE-MATLA SCHOOL) het **2385** geregistreeerde kiesers
- Stemdistrik 32890316 (LEBOENG OPEN GROUNDS(NEXT TO ZCC)) het **3822** geregistreeerde kiesers
- Stemdistrik 32890327 (BERTHARRY PRIVATE SCHOOL) het **3548** geregistreeerde kiesers

Wyk 8 het **13851** erigistreeede kiesers en bestaan uit die volgende stemdistrikte:

- Stemdistrik 32890260 (EMANGWENI SCHOOL) het **3852** geregistreeerde kiesers
- Stemdistrik 32890271 (UNITED CONGREGATED CHURCH OF S.A.) het **3515** geregistreeerde kiesers
- Stemdistrik 32890350 (ENDULWENI PRIMARY SCHOOL) het **1516** geregistreeerde kiesers
- Stemdistrik 32890451 (INXIWENI PRIMARY SCHOOL) het **2840** geregistreeerde kiesers
- Stemdistrik 32890462 (ETHOPIAN CHURCH OF S.A.) het **2128** geregistreeerde kiesers

Wyk 10 het **15844** erigistreeede kiesers en bestaan uit die volgende stemdistrikte:

- Stemdistrik 32890473 (ARMOUR FOUNDATION PRIVATE SCHOOL) het **5346** geregistreeerde kiesers
- Stemdistrik 32890642 (EHLANZENI HOSTEL) het **2081** geregistreeerde kiesers
- Stemdistrik 32890675 (PINK FLATS) het **1924** geregistreeerde kiesers
- Stemdistrik 32900150 (KHATLAMPING PRIMARY SCHOOL) het **4146** geregistreeerde kiesers
- Stemdistrik 32900206 (ISIPHIWE PRIMARY SCHOOL) het **2347** geregistreeerde kiesers

Wyk 11 het **13986** ereregistreerde kiesers en bestaan uit die volgende stembdistrikte:

- Stembdistrik 32900161 (IPONTSHE PRIMARY SCHOOL) het **4175** ereregistreerde kiesers
- Stembdistrik 32900172 (METHODIST CHURCH OF SA) het **2705** ereregistreerde kiesers
- Stembdistrik 32900183 (PHUTHUMANI PRIMARY SCHOOL) het **3794** ereregistreerde kiesers
- Stembdistrik 32900194 (UMTHAMBEKA PRIMARY SCHOOL) het **3312** ereregistreerde kiesers

Wyk 12 het **12329** ereregistreerde kiesers en bestaan uit die volgende stembdistrikte:

- Stembdistrik 32900116 (OLD CLINIC PHOMOLONG) het **5171** ereregistreerde kiesers
- Stembdistrik 32900127 (PHOMOLONG PRIMARY SCHOOL) het **3090** ereregistreerde kiesers
- Stembdistrik 32900149 (SEBABO NTHLANE SPORTS FIELD) het **4068** ereregistreerde kiesers

Wyk 13 het **16314** ereregistreerde kiesers en bestaan uit die volgende stembdistrikte:

- Stembdistrik 32890495 (JEUGPARK LAERSKOOL) het **2773** ereregistreerde kiesers
- Stembdistrik 32890529 (BIRCH ACRES PRIMARY SCHOOL) het **3026** ereregistreerde kiesers
- Stembdistrik 32890530 (MOOIFONTEIN LAERSKOOL) het **2846** ereregistreerde kiesers
- Stembdistrik 32890541 (LAERSKOOL VAN RIEBEECK PARK) het **2817** ereregistreerde kiesers
- Stembdistrik 32890697 (TEMPORARY VOTING STATION(BIRCH ACRES X23)) het **432** ereregistreerde kiesers
- Stembdistrik 32900138 (TEMPORARY VOTING STATION(MADUNA DRIVE)) het **4420** ereregistreerde kiesers

Wyk 14 het **14918** ereregistreerde kiesers en bestaan uit die volgende stembdistrikte:

- Stembdistrik 32890428 (NYIKO PRIMARY SCHOOL) het **3330** ereregistreerde kiesers
- Stembdistrik 32890439 (MASISEBENZE SCHOOL) het **3159** ereregistreerde kiesers
- Stembdistrik 32890440 (MASIQHAKAZE SCHOOL) het **2798** ereregistreerde kiesers
- Stembdistrik 32890484 (COEN SCHOLTZ COMMUNITY CENTRE HALL) het **3945** ereregistreerde kiesers
- Stembdistrik 32890686 (ESIPHETWENI OPEN FIELD FIELD(NEXT TO BOYS CONTRACT) het **860** ereregistreerde kiesers
- Stembdistrik 32890709 (MUNICIPAL BUILDING(ESSELENPARK EXT. 1)) het **826** ereregistreerde kiesers

Wyk 15 het **14701** ereregistreerde kiesers en bestaan uit die volgende stembdistrikte:

- Stembdistrik 32890013 (LAERSKOOL KRUINSIG) het **4566** ereregistreerde kiesers
- Stembdistrik 32890024 (ASTON MANOR PRIMARY SCHOOL) het **2240** ereregistreerde kiesers
- Stembdistrik 32890046 (TEMPORARY VOTING STATION(WILDEVY AVENUE)) het **2205** ereregistreerde kiesers
- Stembdistrik 32890507 (WYNAND MARAIS HALL) het **4367** ereregistreerde kiesers

- Stemdistrrik 33110299 (KLIPRAND GENERAL DEALER) het **823** geregistreerde kiesers
- Stemdistrrik 33110301 (BUSY BEE EDUCATIONAL CENTRE) het **500** geregistreerde kiesers

Wyk 16 het **15539** eregistreeede kiesers en bestaan uit die volgende stemdistrikte:

- Stemdistrrik 32890518 (NORKEM PARK PRIMARY SCHOOL) het **2020** geregistreerde kiesers
- Stemdistrrik 32890552 (HOERSKOOL JEUGLAND) het **2999** geregistreerde kiesers
- Stemdistrrik 32890574 (LAERSKOOL EDLEEN) het **3547** geregistreerde kiesers
- Stemdistrrik 32890585 (CIVIC CENTRE KEMPTON PARK) het **3670** geregistreerde kiesers
- Stemdistrrik 32890596 (LAERSKOOL IMPALA) het **3303** geregistreerde kiesers

Wyk 17 het **16193** eregistreeede kiesers en bestaan uit die volgende stemdistrikte:

- Stemdistrrik 32890035 (LAERSKOOL KEMPTON PARK) het **3183** geregistreerde kiesers
- Stemdistrrik 32890563 (EDLEEN PRIMARY SCHOOL) het **1839** geregistreerde kiesers
- Stemdistrrik 32890608 (CRESSLAWN PRIMARY SCHOOL) het **3511** geregistreerde kiesers
- Stemdistrrik 33060866 (SUNNYRIDGE PRIMARY SCHOOL) het **2368** geregistreerde kiesers
- Stemdistrrik 33060899 (LAERSKOOL OOSTERKRUIN) het **2118** geregistreerde kiesers
- Stemdistrrik 33060912 (DRIES KLOPPER HALL) het **3174** geregistreerde kiesers

Wyk 25 het **15011** eregistreeede kiesers en bestaan uit die volgende stemdistrikte:

- Stemdistrrik 33010298 (TEMPORARY VOTING STATION (PTN 100 PUTFONTEIN)) het **2440** geregistreerde kiesers
- Stemdistrrik 33010311 (PORTION 37 OF PUTFONTEIN) het **1792** geregistreerde kiesers
- Stemdistrrik 33010355 (TEMPORARY VOTING STATION (AFRICAN CHURCH)) het **2420** geregistreerde kiesers
- Stemdistrrik 33010568 (PUTFONTEIN PRIMARY SCHOOL) het **880** geregistreerde kiesers
- Stemdistrrik 33010603 (NG CHURCH ZESFONTEIN) het **2139** geregistreerde kiesers
- Stemdistrrik 33010917 (TEMPORARY VOTING STATION - MAYFIELD) het **1165** geregistreerde kiesers
- Stemdistrrik 33110288 (BAPSFONTEIN HOTEL) het **1810** geregistreerde kiesers
- Stemdistrrik 33110312 (VENTER CENTRE) het **947** geregistreerde kiesers
- Stemdistrrik 33110378 (UMNYEZANE PRIMARY SCHOOL) het **298** geregistreerde kiesers
- Stemdistrrik 33110389 (LITTLE ROSES COMBINED PRIMARY SCHOOL) het **1120** geregistreerde kiesers

Wyk 31 het **12413** eregistreeede kiesers en bestaan uit die volgende stemdistrikte:

- Stemdistrrik 33010209 (EKUKHANYENI INTERMEDIATE SCHOOL) het **2845** geregistreerde kiesers
- Stemdistrrik 33020345 (LAERSKOOL VANDYKPARK) het **3066** geregistreerde kiesers

- 'n Gedeelte van Stemdistrik 33030098 (TVS(RUTHFIRST AVENUE GLD EXT2)) het **1729** geregistreerde kiesers
- Stemdistrik 33030100 (MINNERBRON TENNIS CLUB) het **2202** geregistreerde kiesers
- Stemdistrik 33030403 (DALPARK PRIVATE SCHOOL) het **1814** geregistreerde kiesers
- Stemdistrik 33030458 (LEACHVILLE) het **757** geregistreerde kiesers

Wyk **43** het **15000** eregistreeede kiesers en bestaan uit die volgende stemdistrikte:

- Stemdistrik 33020277 (DAWN PARK PRIMARY SCHOOL) het **1359** geregistreerde kiesers
- Stemdistrik 33020288 (VILLA LIZA PRIMARY SCHOOL) het **3030** geregistreerde kiesers
- Stemdistrik 33020299 (TEMPORARY VOTING STATION (MUNICIPAL PARK)) het **3664** geregistreerde kiesers
- Stemdistrik 33020301 (WINDMILL PARK PRIMARY SCHOOL) het **3534** geregistreerde kiesers
- Stemdistrik 33020604 (ULUNDI TAXI RANK) het **1789** geregistreerde kiesers
- Stemdistrik 33020615 (MAPLETON EXT 10) het **1624** geregistreerde kiesers

Wyk **45** het **14873** eregistreeede kiesers en bestaan uit die volgende stemdistrikte:

- Stemdistrik 33020110 (ISIPHOSETHU PRIMARY SCHOOL) het **2903** geregistreerde kiesers
- Stemdistrik 33020121 (FORTUNE KUNENE PRIMARY SCHOOL) het **2566** geregistreerde kiesers
- Stemdistrik 33020132 (MTHIMKHULU PRIMARY SCHOOL) het **3184** geregistreerde kiesers
- Stemdistrik 33020244 (BOPANG KGOTSO SCHOOL) het **2480** geregistreerde kiesers
- Stemdistrik 33020255 (TEMPORARY VOTING STATION (TONY'S MINI MARKET)) het **1807** geregistreerde kiesers
- Stemdistrik 33020266 (TEMPORARY VOTING STATION (SOMHLOLO TAXI RANK)) het **1933** geregistreerde kiesers

Wyk **52** het **13007** eregistreeede kiesers en bestaan uit die volgende stemdistrikte:

- Stemdistrik 33000185 (THOKOZA AUDITORIUM HALL) het **4234** geregistreerde kiesers
- Stemdistrik 33000343 (NURSERY SCHOOL) het **1831** geregistreerde kiesers
- Stemdistrik 33000365 (TSHWARAGANO PRIMARY SCHOOL) het **1864** geregistreerde kiesers
- Stemdistrik 33060484 (SAMSON PRIMARY SCHOOL) het **2260** geregistreerde kiesers
- Stemdistrik 33060552 (TEMPORARY VOTING STATION(CNR MANDELA & TSHABALA)) het **2818** geregistreerde kiesers

Wyk **59** het **12130** eregistreeede kiesers en bestaan uit die volgende stemdistrikte:

- Stemdistrik 33060170 (TEMPORARY VOTING STATION(PARK SS SEZAKELE ST)) het **1349** geregistreerde kiesers
- Stemdistrik 33060204 (LUNGISANE PRIMARY SCHOOL) het **2633** geregistreerde kiesers
- Stemdistrik 33060237 (PONEGO SCHOOL) het **2801** geregistreerde kiesers
- Stemdistrik 33060271 (BETHESDA EVANGELICAL CHURCH) het **2536** geregistreerde kiesers

- Stemdistrik 33060989 (TEMPORARY VOTING STATION NEXT TO ZCC) het **2811** geregistreerde kiesers

Wyk 60 het **14877** ereregistreerde kiesers en bestaan uit die volgende stemdistrikte:

- Stemdistrik 33060125 (TEMPORARY VOTING STATION (MOLELEKI EXT 1)) het **1825** geregistreerde kiesers
- Stemdistrik 33060147 (TEMPORARY VOTING STATION( STAND 2423)) het **1429** geregistreerde kiesers
- Stemdistrik 33060169 (CHIVIRIKANI PRIMARY SCHOOL) het **3228** geregistreerde kiesers
- Stemdistrik 33060181 (AMAKHANDONIYA CHURCH OF GOD) het **1693** geregistreerde kiesers
- Stemdistrik 33060192 (NTOMBIZODWA SCHOOL) het **2679** geregistreerde kiesers
- Stemdistrik 33060215 (TEMPORARY VOTING STATION(STAND 74)) het **1947** geregistreerde kiesers
- Stemdistrik 33060226 (SIJABULILE SCHOOL) het **2076** geregistreerde kiesers

Wyk 69 het **13063** ereregistreerde kiesers en bestaan uit die volgende stemdistrikte:

- Stemdistrik 33010366 (KUZIMISELA PRIMARY SCHOOL) het **3387** geregistreerde kiesers
- Stemdistrik 33010377 (INKATHA-KA-ZULU PRIMARY SCHOOL) het **2125** geregistreerde kiesers
- Stemdistrik 33010388 (LERUTLE PRIMARY SCHOOL) het **2139** geregistreerde kiesers
- Stemdistrik 33010399 (TEMPORARY VOTING STATION (SINABA SPORTS COMPLEX)) het **1630** geregistreerde kiesers
- Stemdistrik 33010401 (ROSE MAY DABULA HOME) het **1835** geregistreerde kiesers
- Stemdistrik 33010412 (RIVONI SECONDARY SCHOOL) het **1947** geregistreerde kiesers

Wyk 72 het **13846** ereregistreerde kiesers en bestaan uit die volgende stemdistrikte:

- Stemdistrik 33090106 (MORESTER PRIMARY SCHOOL) het **1722** geregistreerde kiesers
- Stemdistrik 33090397 (TEMPORARY VOTING STATION (ROWHILL)) het **2259** geregistreerde kiesers
- Stemdistrik 33090409 (JAMESON JUNIOR HIGH SCHOOL) het **1353** geregistreerde kiesers
- Stemdistrik 33090410 (TEMPORARY VOTING STATION (EVEREST)) het **4065** geregistreerde kiesers
- Stemdistrik 33090432 (BAKERTON COMMUNITY CENTRE) het **3202** geregistreerde kiesers
- Stemdistrik 33090465 (TEMPORARY VOTING STATION -GABON) het **1245** geregistreerde kiesers

Wyk 73 het **13117** ereregistreerde kiesers en bestaan uit die volgende stemdistrikte:

- Stemdistrik 33010579 (EAST RAND SANTA) het **2656** geregistreerde kiesers
- Stemdistrik 33010704 (RON HOWIE HALL) het **1682** geregistreerde kiesers
- Stemdistrik 33010883 (KINGSWAY COMBINED SCHOOL) het **3443** geregistreerde kiesers
- Stemdistrik 33030021 (ERIC HOLDTMAN CENTRE) het **2420** geregistreerde kiesers



- Stemdistrik 33030391 (SHERWOOD SHOPPING CENTRE) het **2916** geregistreerde kiesers

Wyk 74 het **15377** ereregistreerde kiesers en bestaan uit die volgende stemdistrikte:

- Stemdistrik 33030054 (TEMPORARY VOTING STATION (20TH ROAD & SPRINGS AVE)) het **1430** geregistreerde kiesers
- Stemdistrik 33030076 (DIE AREND PRIMARY SCHOOL) het **1198** geregistreerde kiesers
- Stemdistrik 33030087 (DALVIEW PRIMARY SCHOOL) het **3982** geregistreerde kiesers
- Stemdistrik 33030414 (HEN BUILDERS) het **859** geregistreerde kiesers
- Stemdistrik 33090195 (MARGARET MALTMAN CRECHE) het **2728** geregistreerde kiesers
- Stemdistrik 33090207 (THEO TWALA PRIMARY SCHOOL) het **3218** geregistreerde kiesers
- Stemdistrik 33090274 (TLAMOHA TECHNICAL SCHOOL) het **1962** geregistreerde kiesers

Wyk 75 het **14841** ereregistreerde kiesers en bestaan uit die volgende stemdistrikte:

- Stemdistrik 33030032 (TOWN HALL) het **3062** geregistreerde kiesers
- Stemdistrik 33030043 (BRAKPAN TECHNICAL HIGH SCHOOL) het **2693** geregistreerde kiesers
- Stemdistrik 33090263 (TEMPORARY VOTING STATION (SHELL GARAGE)) het **2384** geregistreerde kiesers
- Stemdistrik 33090353 (CIVIC CENTRE, SPRINGS) het **1677** geregistreerde kiesers
- Stemdistrik 33090364 (OLYMPIA PARK SCHOOL) het **1979** geregistreerde kiesers
- Stemdistrik 33090375 (PAM BRINK) het **1503** geregistreerde kiesers
- Stemdistrik 33090386 (SEVENTH-DAY ADVENTIST CHURCH) het **1543** geregistreerde kiesers

Wyk 76 het **14812** ereregistreerde kiesers en bestaan uit die volgende stemdistrikte:

- Stemdistrik 33090296 (ST.CATHERINE CATHOLIC CHURCH) het **1647** geregistreerde kiesers
- Stemdistrik 33090308 (LAERSKOOL SELECTION PARK) het **2527** geregistreerde kiesers
- Stemdistrik 33090319 (CLUB SHALOM (OPPOSITE ZINCOR)) het **1004** geregistreerde kiesers
- Stemdistrik 33090320 (SANEL) het **3038** geregistreerde kiesers
- Stemdistrik 33090331 (LAERSKOOL CHRISTIAAN BEYERS) het **2323** geregistreerde kiesers
- Stemdistrik 33090342 (LAERSKOOL WERDA) het **1452** geregistreerde kiesers
- Stemdistrik 33090443 (STRUBENVALE PRIMARY SCHOOL) het **2821** geregistreerde kiesers

Wyk 77 het **14915** ereregistreerde kiesers en bestaan uit die volgende stemdistrikte:

- Stemdistrik 33090016 (TEMPORARY VOTING STATION (BARCELONA)) het **2614** geregistreerde kiesers
- Stemdistrik 33090027 (KWATHEMA PRIMARY SCHOOL) het **1717** geregistreerde kiesers
- Stemdistrik 33090173 (NKUMBULO COMPREHENSIVE SCHOOL) het **2555** geregistreerde kiesers
- Stemdistrik 33090241 (EAST RAND COLLEGE OF EDUCATION) het **2044** geregistreerde kiesers

- Stemdistribrik 33090252 (TEMPORARY VOTING STATION EXT 3 (OPEN SPACE)) het **4245** geregistreeerde kiesers
- Stemdistribrik 33090285 (SPRINGS GIRLS HIGH SCHOOL) het **1740** geregistreeerde kiesers

Wyk 79 het **15168** eregistreeede kiesers en bestaan uit die volgende stemdistrikte:

- Stemdistribrik 33030111 (TEMPORARY VOTING STATION(SANCO OFFICE/PAYPOINT)) het **2784** geregistreeerde kiesers
- Stemdistribrik 33030122 (LANGAVILLE TEMP VS) het **2006** geregistreeerde kiesers
- Stemdistribrik 33030133 (TEMPORARY VOTING STATION(CNR MADALANE & LEBELOANE)) het **2277** geregistreeerde kiesers
- Stemdistribrik 33090083 (NTOKOZWENI PRIMARY SCHOOL) het **1907** geregistreeerde kiesers
- Stemdistribrik 33090094 (LUTHERAN CHURCH) het **2299** geregistreeerde kiesers
- Stemdistribrik 33090128 (MASIMINI PRIMARY SCHOOL) het **3109** geregistreeerde kiesers
- Stemdistribrik 33090140 (KHANGEZILE PRIMARY SCHOOL) het **786** geregistreeerde kiesers

Wyk 81 het **14570** eregistreeede kiesers en bestaan uit die volgende stemdistrikte:

- Stemdistribrik 33030144 (TEMPORARY VOTING STATION(3578 MTAMBANA)) het **2112** geregistreeerde kiesers
- Stemdistribrik 33030155 (TVS (LANG EXT 1 MNYAMA & MHLOPHE)) het **1254** geregistreeerde kiesers
- Stemdistribrik 33030166 (TVS (LANGAVILLE EXT1)) het **2727** geregistreeerde kiesers
- Stemdistribrik 33030177 (TVS (CNR IZIHLAHLA AND HEATHI)) het **1824** geregistreeerde kiesers
- Stemdistribrik 33030188 (CLINIC C/P/LANGAVILLE) het **2121** geregistreeerde kiesers
- Stemdistribrik 33030447 (TEMPORARY VOTING STATION (VLAKFONTEIN)) het **1821** geregistreeerde kiesers
- Stemdistribrik 33080228 (DUNNOTTAR PRIMARY SCHOOL) het **2711** geregistreeerde kiesers

Wyk 82 het **15368** eregistreeede kiesers en bestaan uit die volgende stemdistrikte:

- Stemdistribrik 33030199 (J E MALEPE SCHOOL) het **2025** geregistreeerde kiesers
- Stemdistribrik 33030234 (SHADRACK MBAMBO SCHOOL) het **2020** geregistreeerde kiesers
- Stemdistribrik 33030278 (LETSIE SCHOOL) het **2382** geregistreeerde kiesers
- Stemdistribrik 33030313 (PROGRESS CRECHE KONI STR) het **1282** geregistreeerde kiesers
- Stemdistribrik 33030357 (GELUKSDAL OLD AGE HOME) het **1633** geregistreeerde kiesers
- Stemdistribrik 33030368 (GELUKSDAL PRIMARY SCHOOL) het **1770** geregistreeerde kiesers
- Stemdistribrik 33030379 (TEMPORARY VOTING STATION (FREEDOM SQUARE)) het **4256** geregistreeerde kiesers

Wyk 84 het **14161** eregistreeede kiesers en bestaan uit die volgende stemdistrikte:

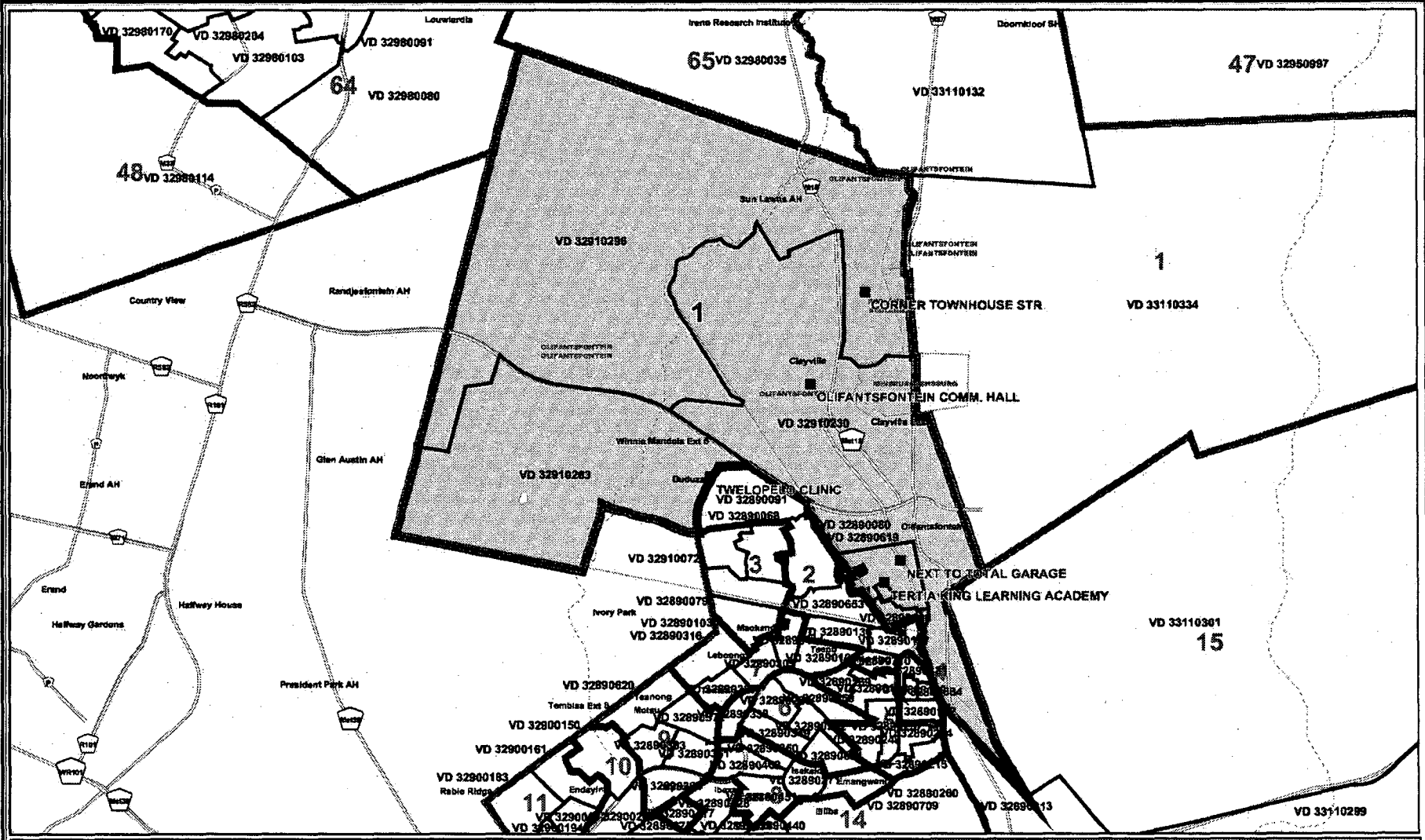
- Stemdistribrik 33030289 (VUYANI SCHOOL) het **1606** geregistreeerde kiesers
- Stemdistribrik 33030302 (NCHABELENG SCHOOL) het **2729** geregistreeerde kiesers

- Stemdistrik 33030335 (TEMPORARY VOTING STATION(TSAKANE EXT 17)) het **3700** geregistreerde kiesers
- Stemdistrik 33030346 (EKUPHILENI CRECHE) het **1591** geregistreerde kiesers
- Stemdistrik 33030436 (TEMPORARY VOTING STATION(CNR ZULU & HLATSHWAYO)) het **968** geregistreerde kiesers
- Stemdistrik 33080161 (SIBONISIWE PRIMARY SCHOOL) het **1707** geregistreerde kiesers
- Stemdistrik 33080194 (ESIBONELWESIHLA HIGH SCHOOL) het **1860** geregistreerde kiesers

Wyk **88** het **14837** eregistreeede kiesers en bestaan uit die volgende stemdistrikte:

- Stemdistrik 33080015 (MACKENZIEVILLE COMMUNITY HALL) het **2385** geregistreerde kiesers
- Stemdistrik 33080026 (ALRAPARK COMMUNITY HALL) het **2394** geregistreerde kiesers
- Stemdistrik 33080037 (NIGEL HIGH SCHOOL) het **2450** geregistreerde kiesers
- Stemdistrik 33080048 (NIGEL LIBRARY) het **2667** geregistreerde kiesers
- Stemdistrik 33080059 (ROMAN CATHOLIC CHURCH) het **1171** geregistreerde kiesers
- Stemdistrik 33080082 (SHARON PARK SHOPPING CENTRE) het **1270** geregistreerde kiesers
- Stemdistrik 33080240 (TEMPORARY VOTING STATION(EXT 2- CNR BUSHBUCK & WOO) het **2374** geregistreerde kiesers
- Stemdistrik 33080251 (TRAUMA CENTRE) het **126** geregistreerde kiesers

04130000



**Legend**

Provincial Boundary	Parent Farms	Voting Station
Local Municipality	Ward	Main Road
District Management Area	Voting District	Road
Traditional Authority Area	Dam	River

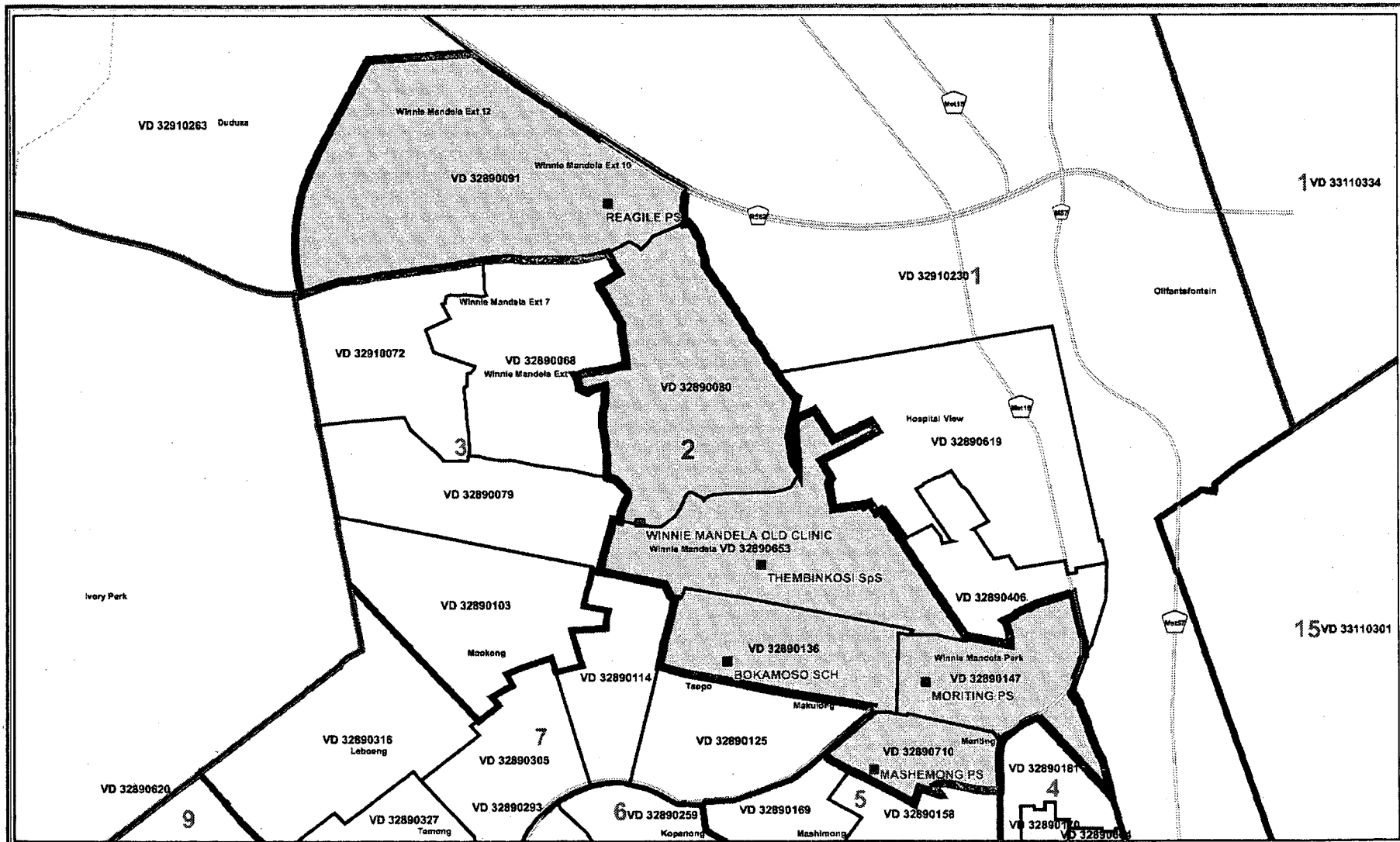
**Ekurhuleni Municipality**  
 Publication of the delimitation of Ward 1  
 of Ekurhuleni Municipality (East Rand)  
 in terms of Item 5 of Schedule 1 to the  
 Local Government: Municipal Structures Act, 1998  
 (Act No. 117 of 1998)

NOT TO SCALE
DATE April 2005
WARD NUMBER 1

Additional information relating to this map  
 can be obtained by contacting the  
 Municipal Demarcation Board at:

Tel: (012) 342 2481 Fax: (012) 342 2480  
 e-mail: info@demarcation.org.za  
 Website: www.demarcation.org.za  
 Address: Private Bag X28, Hatfield 0028






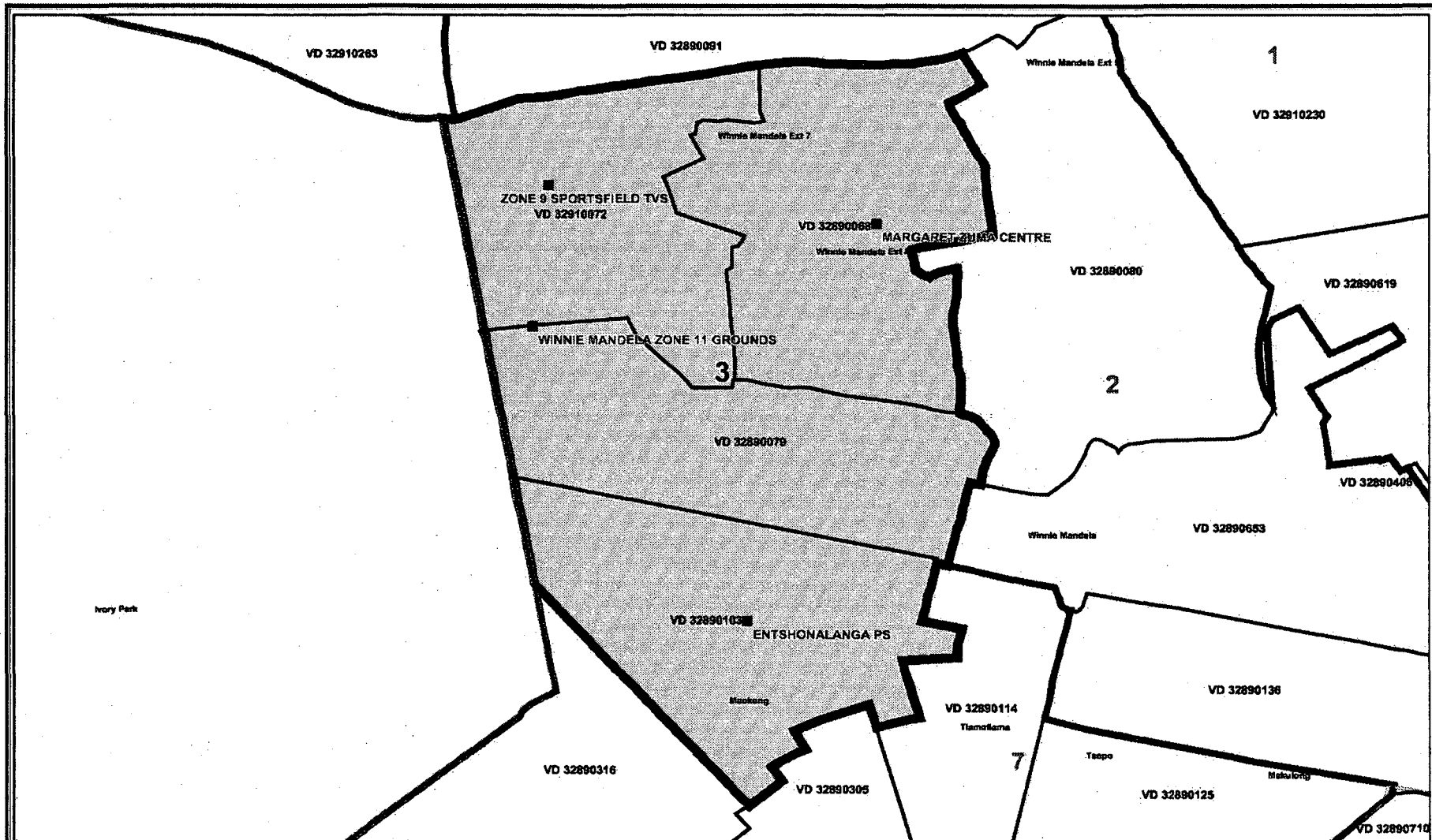
**Legend**


**Ekurhuleni Municipality**  
 Publication of the delimitation of Ward 2  
 of Ekurhuleni Municipality (East Rand)  
 in terms of Item 5 of Schedule 1 to the  
 Local Government: Municipal Structures Act, 1998  
 (Act No. 117 of 1998)

 NOT TO SCALE
DATE April 2005
WARD NUMBER 2

Additional information relating to this map  
 can be obtained by contacting the  
 Municipal Demarcation Board at:  
 Tel: (012) 342 2481 Fax: (012) 342 2480  
 e-mail: [info@demarcation.org.za](mailto:info@demarcation.org.za)  
 Website: [www.demarcation.org.za](http://www.demarcation.org.za)  
 Address: Private Bag X28, Hatfield 0028





**Legend**

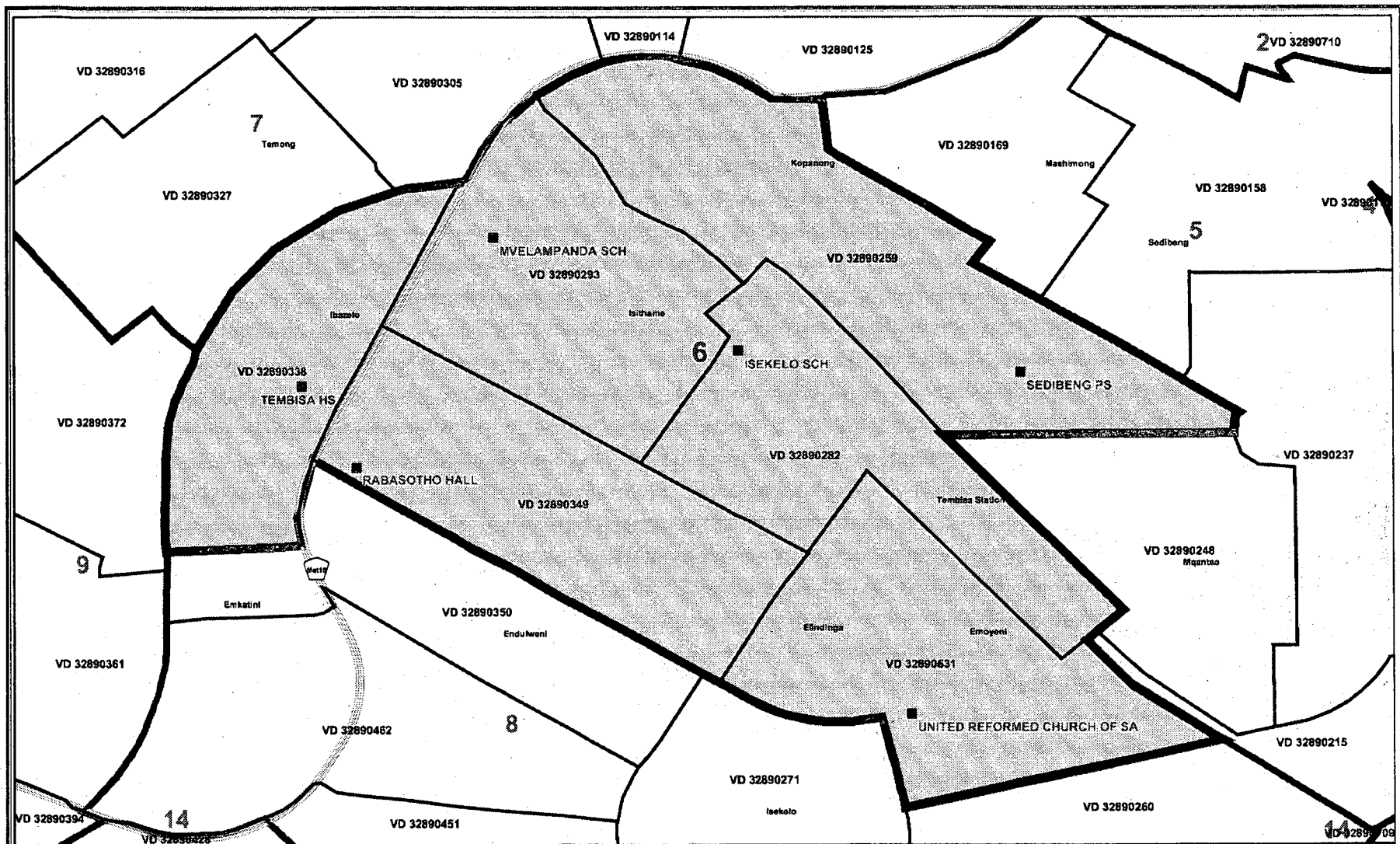
Provincial Boundary	Parent Farms	Voting Station
Local Municipality	Ward	Main Road
District Management Area	Voting District	Road
Traditional Authority Area	Dam	River

**Ekurhuleni Municipality**  
 Publication of the delimitation of Ward 3  
 of Ekurhuleni Municipality (East Rand)  
 in terms of Item 5 of Schedule 1 to the  
 Local Government: Municipal Structures Act, 1998  
 (Act No.117 of 1998)

NOT TO SCALE  
 DATE  
 April 2005  
 WARD NUMBER  
 3

Additional information relating to this map  
 can be obtained by contacting the  
 Municipal Demarcation Board at:  
 Tel: (012) 342 2481 Fax: (012) 342 2480  
 e-mail: [info@demarcation.org.za](mailto:info@demarcation.org.za)  
 Website: [www.demarcation.org.za](http://www.demarcation.org.za)  
 Address: Private Bag X28, Hatfield 0028





**Legend**

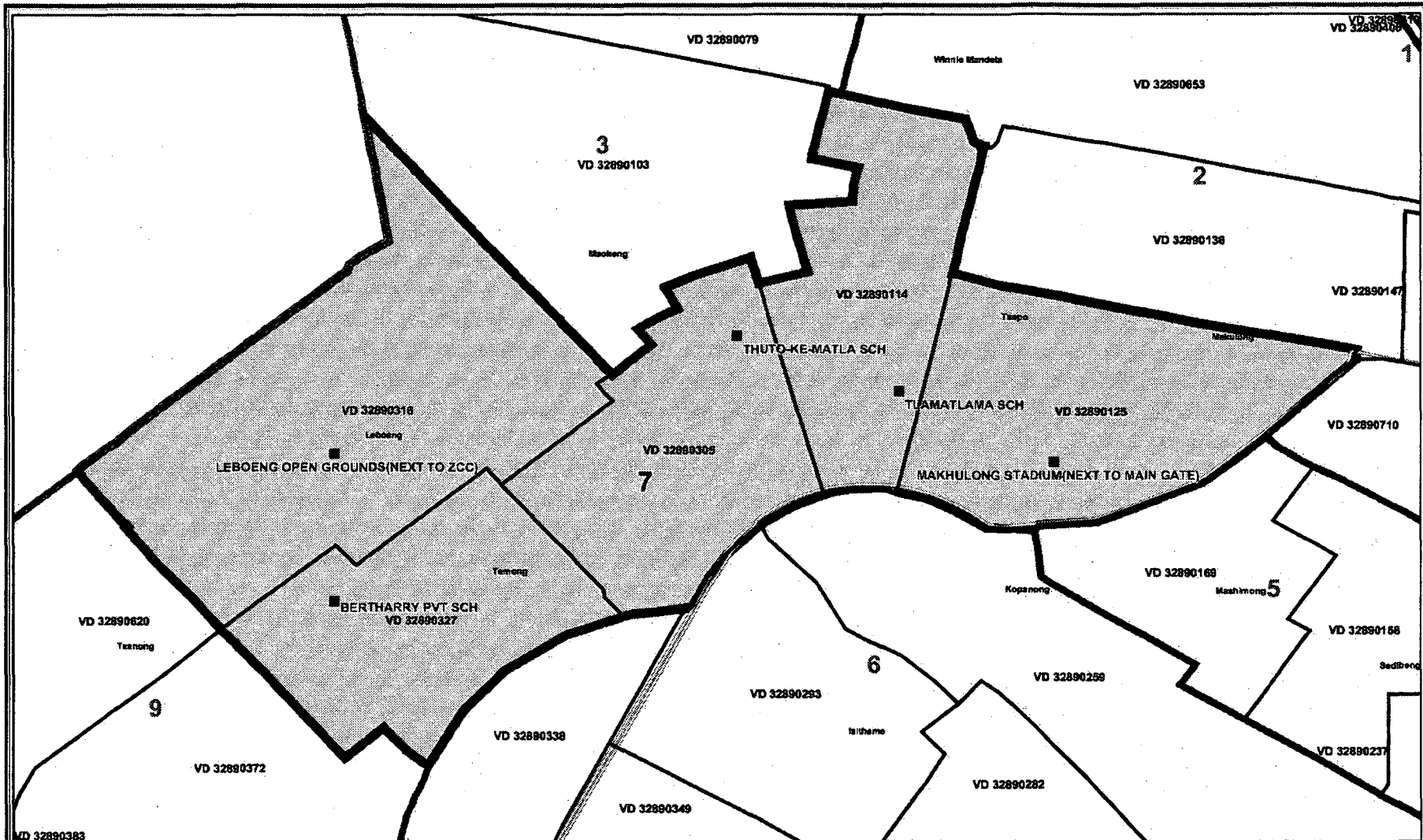
Provincial Boundary	Parent Farms	Voting Station
Local Municipality	Ward	Main Road
District Management Area	Voting District	Road
Traditional Authority Area	Dam	River

**Ekuhuleni Municipality**  
 Publication of the delimitation of Ward 6  
 of Ekuhuleni Municipality (East Rand)  
 in terms of Item 5 of Schedule 1 to the  
 Local Government: Municipal Structures Act, 1998  
 (Act No. 117 of 1998)

NOT TO SCALE  
 DATE  
 April 2005  
 WARD NUMBER  
 6

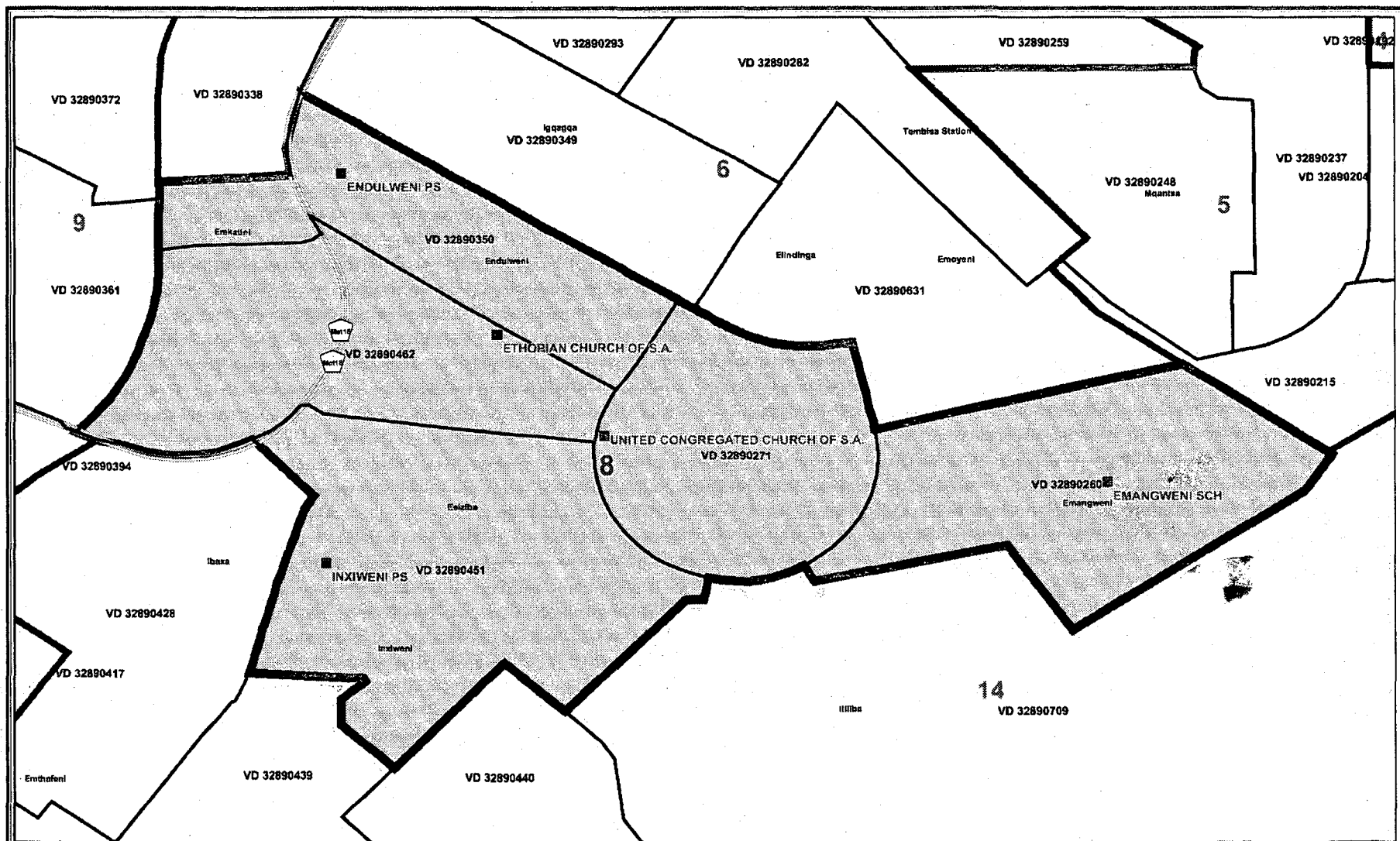
Additional information relating to this map  
 can be obtained by contacting the  
 Municipal Demarcation Board at:  
 Tel: (012) 342 2481 Fax: (012) 342 2480  
 e-mail: [info@demarcation.org.za](mailto:info@demarcation.org.za)  
 Website: [www.demarcation.org.za](http://www.demarcation.org.za)  
 Address: Private Bag X28, Hatfield 0028





<p><b>Legend</b></p> <ul style="list-style-type: none"> <li>Provincial Boundary</li> <li>Local Municipality</li> <li>District Management Area</li> <li>Traditional Authority Area</li> <li>Parent Farms</li> <li>Ward</li> <li>Voting District</li> <li>Dam</li> <li>Voting Station</li> <li>Main Road</li> <li>Road</li> <li>River</li> </ul>	<p><b>Ekurhuleni Municipality</b></p> <p>Publication of the delimitation of Ward 7 of Ekurhuleni Municipality (East Rand) in terms of Item 5 of Schedule 1 to the Local Government: Municipal Structures Act, 1998 (Act No. 117 of 1998)</p>	<p>NOT TO SCALE</p> <p>DATE April 2005</p> <p>WARD NUMBER 7</p>	<p>Additional information relating to this map can be obtained by contacting the Municipal Demarcation Board at:</p> <p>Tel: (012) 342 2481 Fax: (012) 342 2480</p> <p>e-mail: <a href="mailto:info@demarcation.org.za">info@demarcation.org.za</a></p> <p>Website: <a href="http://www.demarcation.org.za">www.demarcation.org.za</a></p> <p>Address: Private Bag X28, Hatfield 0028</p>	
--	--	---	---	--





**Legend**

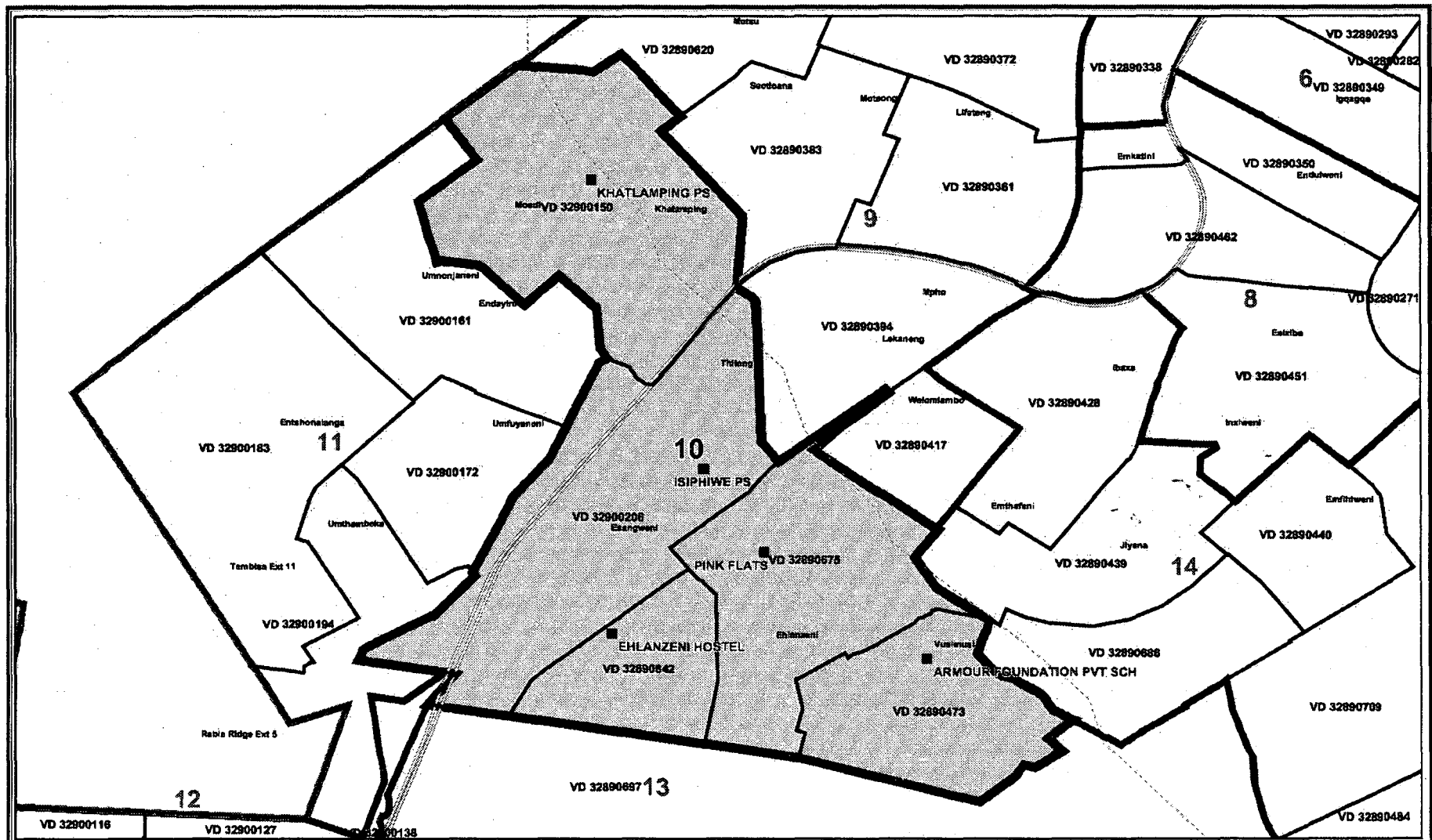
Provincial Boundary	Parent Farms	Voting Station
Local Municipality	Ward	Main Road
District Management Area	Voting District	Road
Traditional Authority Area	Dam	River

**Ekurhuleni Municipality**  
 Publication of the delimitation of Ward 8  
 of Ekurhuleni Municipality (East Rand)  
 in terms of Item 5 of Schedule 1 to the  
 Local Government: Municipal Structures Act, 1998  
 (Act No. 117 of 1998)

NOT TO SCALE
DATE April 2005
WARD NUMBER 8

Additional information relating to this map  
 can be obtained by contacting the  
 Municipal Demarcation Board at:  
 Tel: (012) 342 2481 Fax: (012) 342 2480  
 e-mail: [info@demarcation.org.za](mailto:info@demarcation.org.za)  
 Website: [www.demarcation.org.za](http://www.demarcation.org.za)  
 Address: Private Bag X28, Hatfield 0028



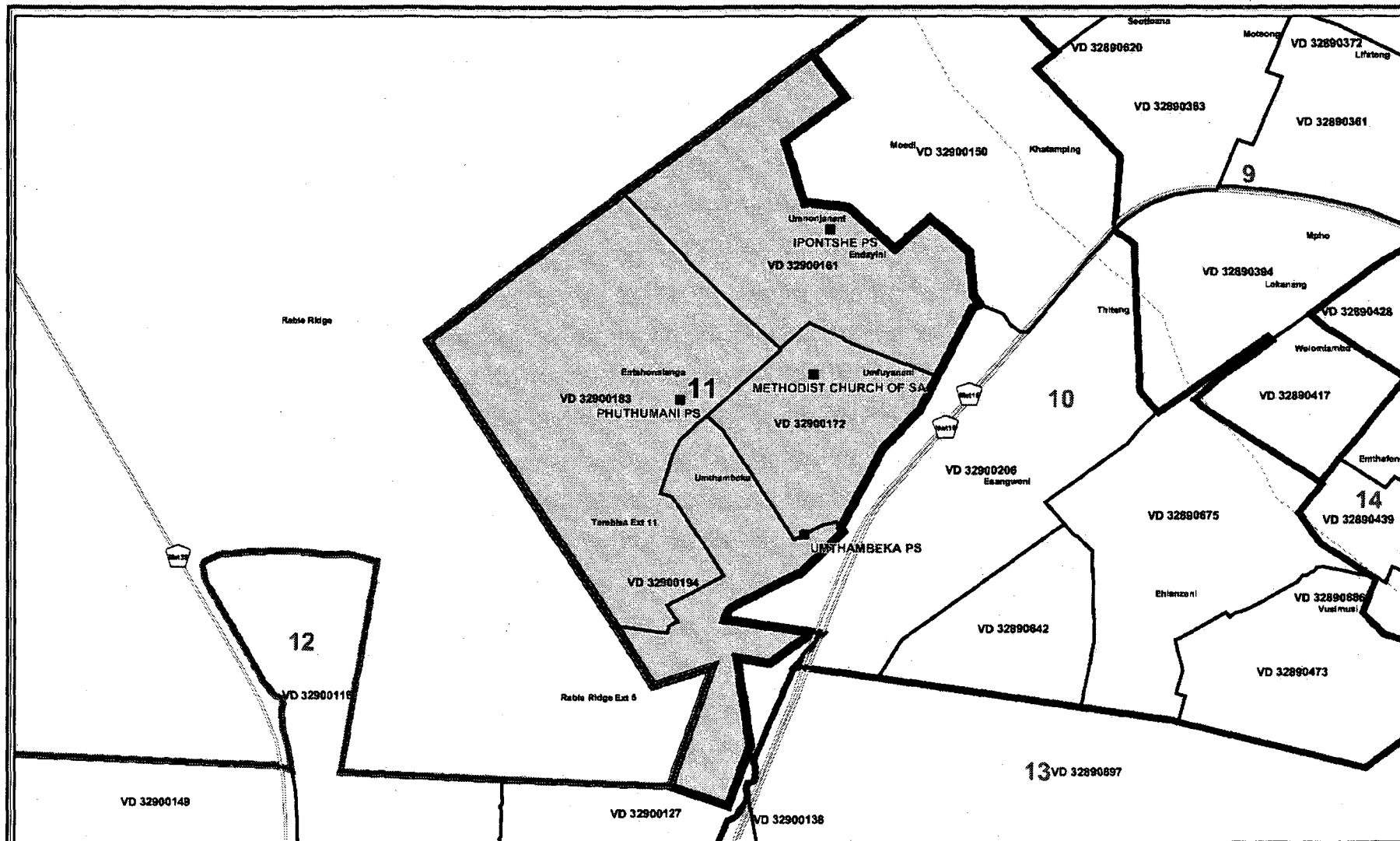


Legend		
	Provincial Boundary	
	Parent Farms	
	Local Municipality	
	District Management Area	
	Traditional Authority Area	
	Ward	
	Voting District	
	Cam	
	Main Road	
	Road	
	River	

**Ekurhuleni Municipality**  
 Publication of the delimitation of Ward 10  
 of Ekurhuleni Municipality (East Rand)  
 in terms of Item 5 of Schedule 1 to the  
 Local Government: Municipal Structures Act, 1998  
 (Act No. 117 of 1998)

 NOT TO SCALE	Additional information relating to this map can be obtained by contacting the Municipal Demarcation Board at:  Tel: (012) 342 2481 Fax: (012) 342 2480  e-mail: info@demarcation.org.za  Website: www.demarcation.org.za  Address: Private Bag X28, Hatfield 0028
DATE April 2005	
WARD NUMBER 10	





**Legend**

- Provincial Boundary
- Local Municipality
- District Management Area
- Traditional Authority Area
- Parent Farms
- Ward
- Voting District
- Dam
- Voting Station
- Main Road
- Road
- River

**Ekurhuleni Municipality**

Publication of the delimitation of Ward 11 of Ekurhuleni Municipality (East Rand) in terms of Item 5 of Schedule 1 to the Local Government: Municipal Structures Act, 1998 (Act No. 117 of 1998)

NOT TO SCALE

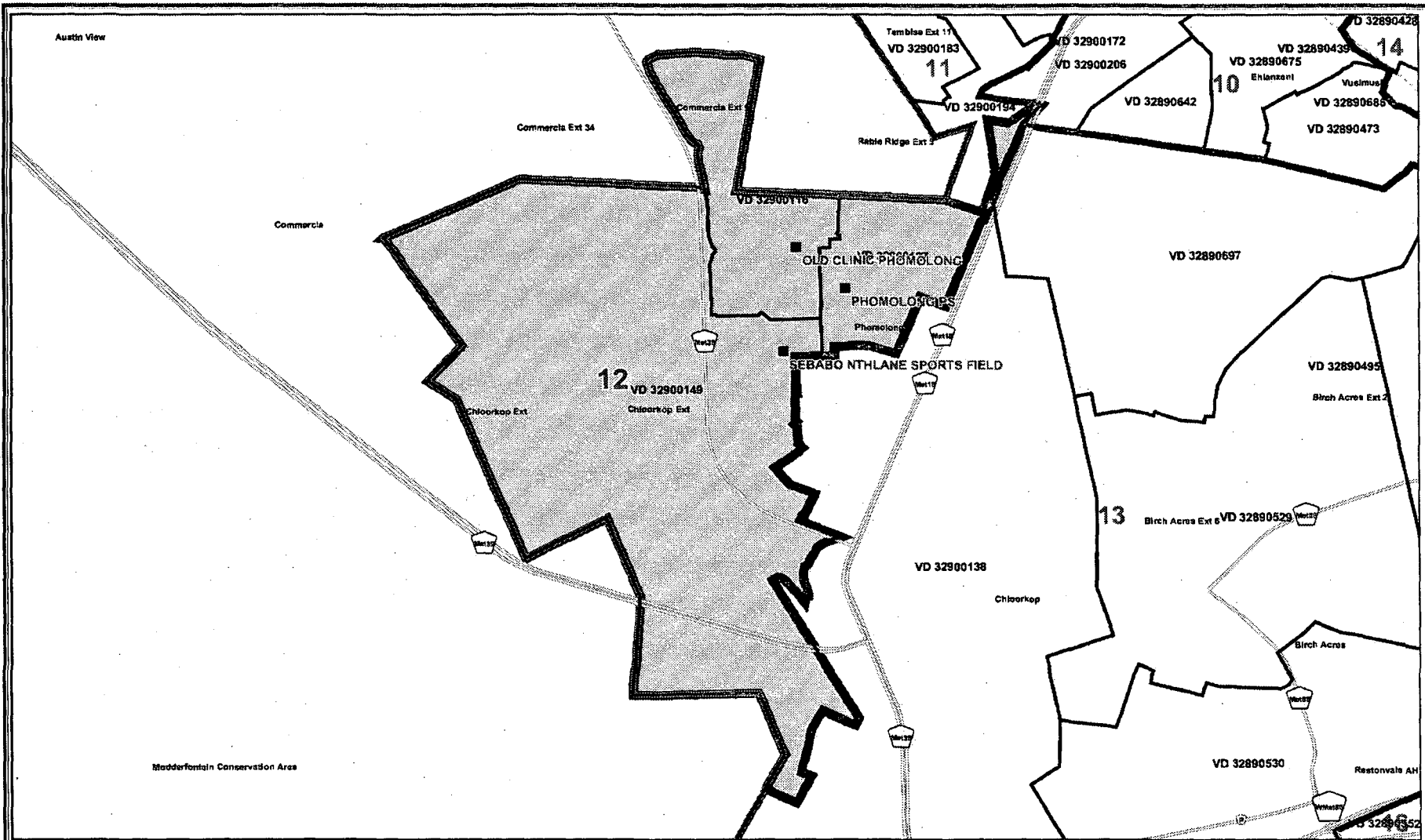
DATE  
April 2005

WARD NUMBER  
11

Additional information relating to this map can be obtained by contacting the Municipal Demarcation Board at:

Tel: (012) 342 2481 Fax: (012) 342 2480  
 e-mail: [info@demarcation.org.za](mailto:info@demarcation.org.za)  
 Website: [www.demarcation.org.za](http://www.demarcation.org.za)  
 Address: Private Bag X28, Hatfield 0028





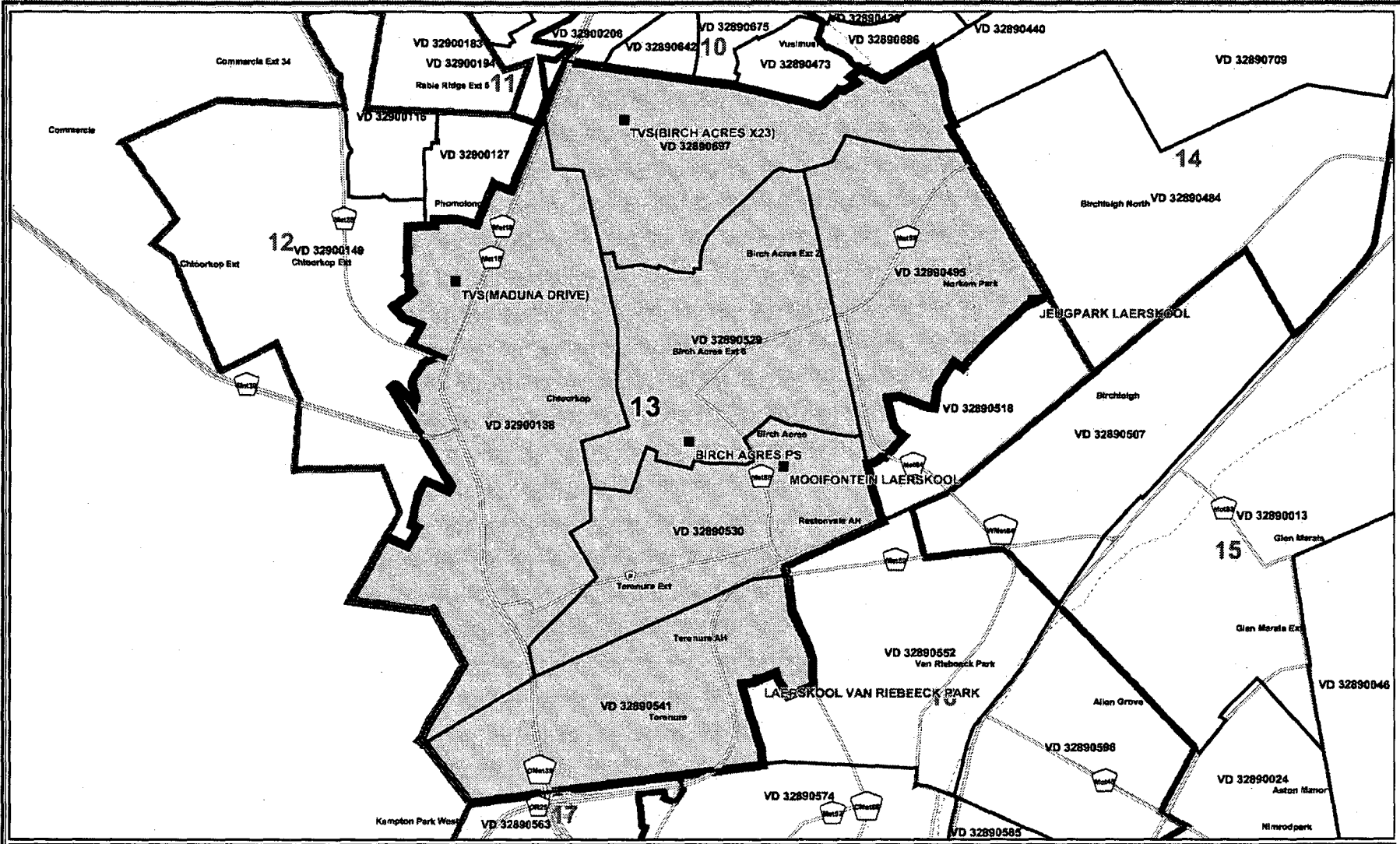
Legend		
	Provincial Boundary	
	Local Municipality	
	District Management Area	
	Traditional Authority Area	
	Parent Farms	
	Ward	
	Voting District	

**Ekurhuleni Municipality**  
 Publication of the delimitation of Ward 12  
 of Ekurhuleni Municipality (East Rand)  
 in terms of Item 5 of Schedule 1 to the  
 Local Government: Municipal Structures Act, 1998  
 (Act No. 117 of 1998)

 NOT TO SCALE
DATE April 2005
WARD NUMBER 12

Additional information relating to this map  
 can be obtained by contacting the  
 Municipal Demarcation Board at:  
 Tel: (012) 342 2481 Fax: (012) 342 2480  
 e-mail: [info@demarcation.org.za](mailto:info@demarcation.org.za)  
 Website: [www.demarcation.org.za](http://www.demarcation.org.za)  
 Address: Private Bag X28, Hatfield 0028





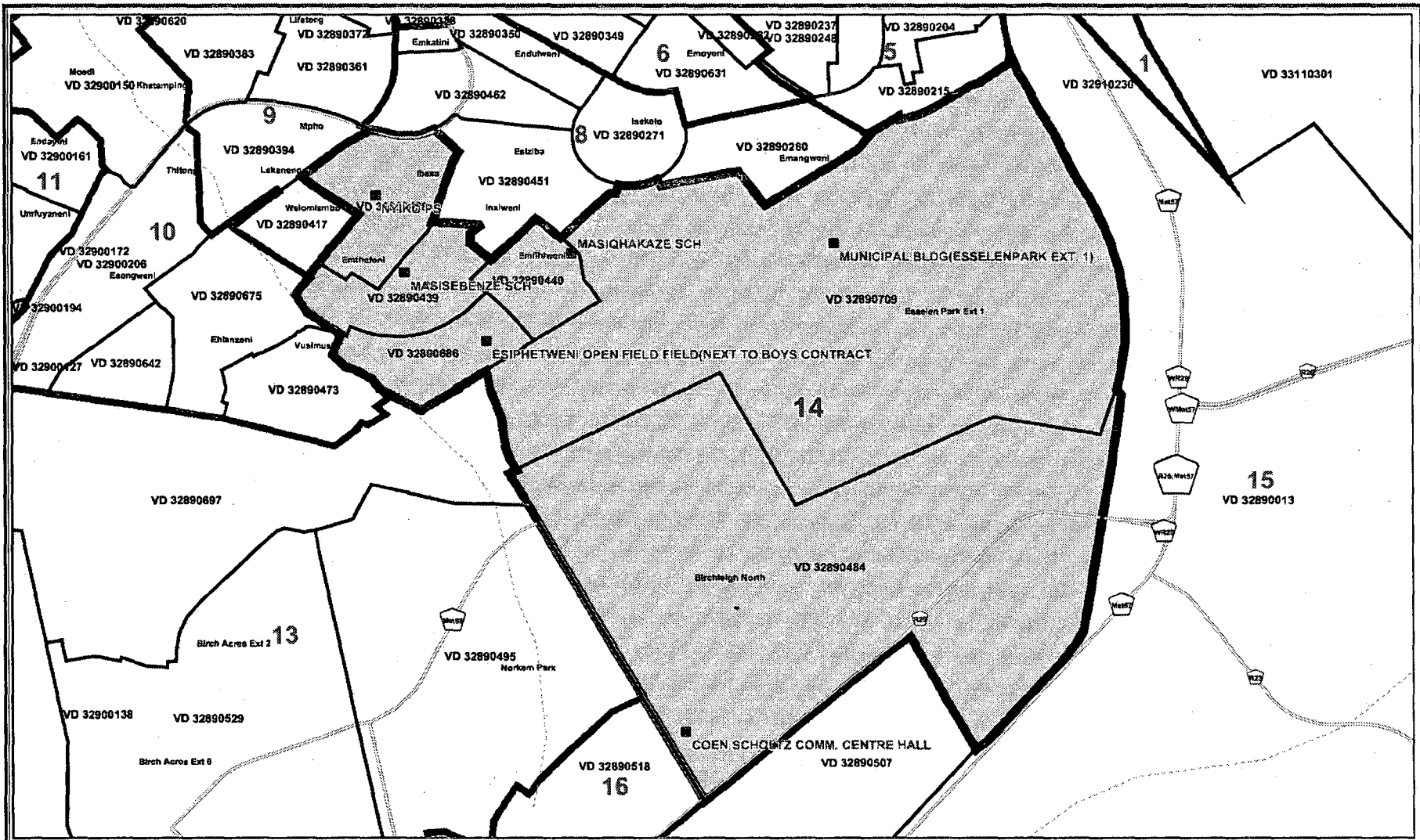
Legend		
	Provincial Boundary	
	Local Municipality	
	District Management Area	
	Traditional Authority Area	
	Parent Farms	
	Ward	
	Main Road	
	Road	
	River	
	Dam	

**Ekurhuleni Municipality**  
 Publication of the delimitation of Ward 13  
 of Ekurhuleni Municipality(East Rand)  
 in terms of Item 5 of Schedule 1 to the  
 Local Government: Municipal Structures Act, 1998  
 (Act No. 117 of 1998)

	NOT TO SCALE
DATE	April 2005
WARD NUMBER	13

Additional information relating to this map  
 can be obtained by contacting the  
 Municipal Demarcation Board at:  
 Tel: (012) 342 2481 Fax: (012) 342 2480  
 e-mail: [info@demarcation.org.za](mailto:info@demarcation.org.za)  
 Website: [www.demarcation.org.za](http://www.demarcation.org.za)  
 Address: Private Bag X28, Hatfield 0028





**Legend**

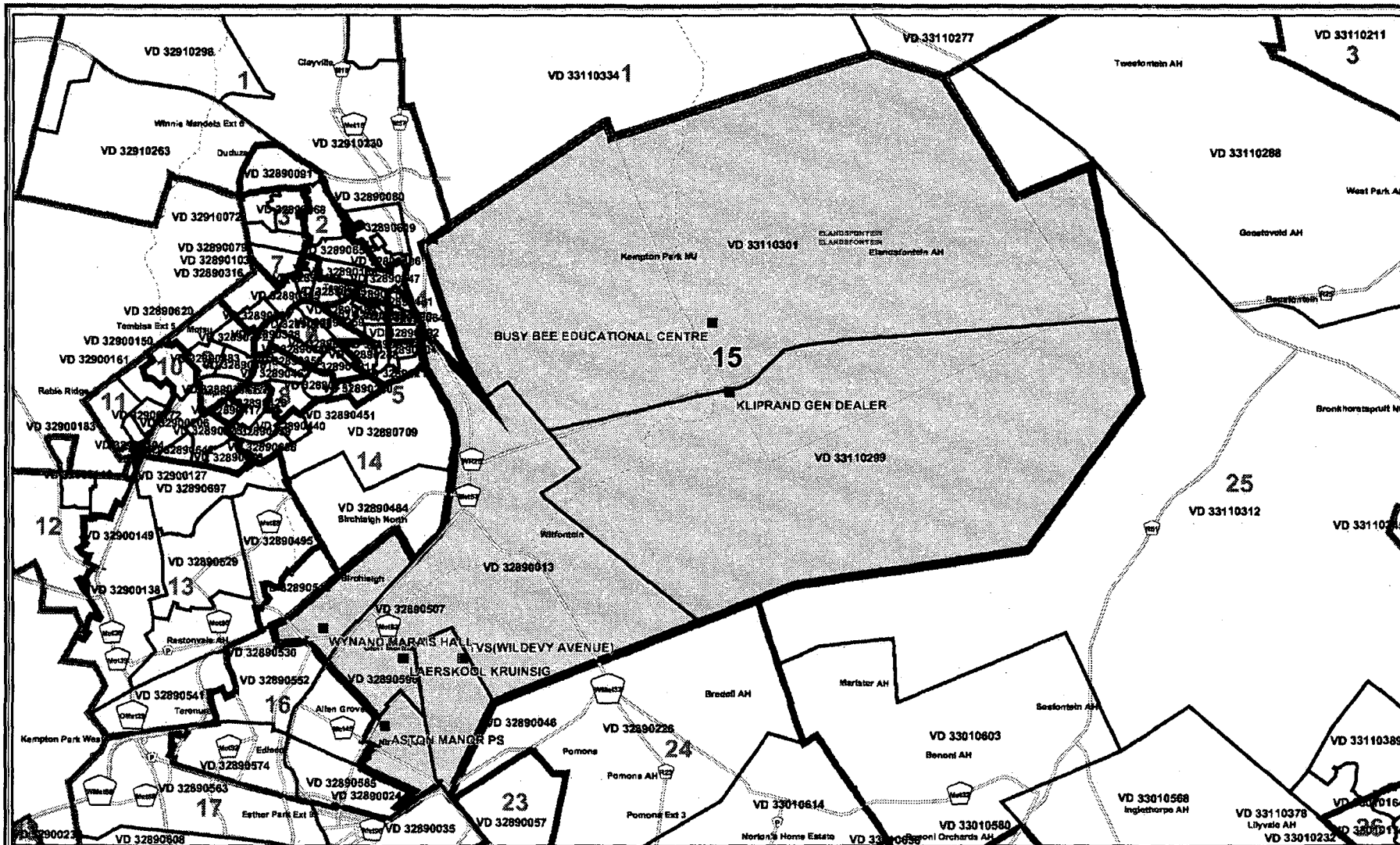
Provincial Boundary	Parent Farms	Voting Station
Local Municipality	Ward	Main Road
District Management Area	Voting District	Road
Traditional Authority Area	Dam	River

**Ekurhuleni Municipality**  
 Publication of the delimitation of Ward 14  
 of Ekurhuleni Municipality (East Rand)  
 in terms of Item 5 of Schedule 1 to the  
 Local Government: Municipal Structures Act, 1998  
 (Act No. 117 of 1998)

NOT TO SCALE
DATE April 2005
WARD NUMBER 14

Additional information relating to this map  
 can be obtained by contacting the  
 Municipal Demarcation Board at:  
 Tel: (012) 342 2481 Fax: (012) 342 2480  
 e-mail: [info@demarcation.org.za](mailto:info@demarcation.org.za)  
 Website: [www.demarcation.org.za](http://www.demarcation.org.za)  
 Address: Private Bag X28, Hatfield 0028





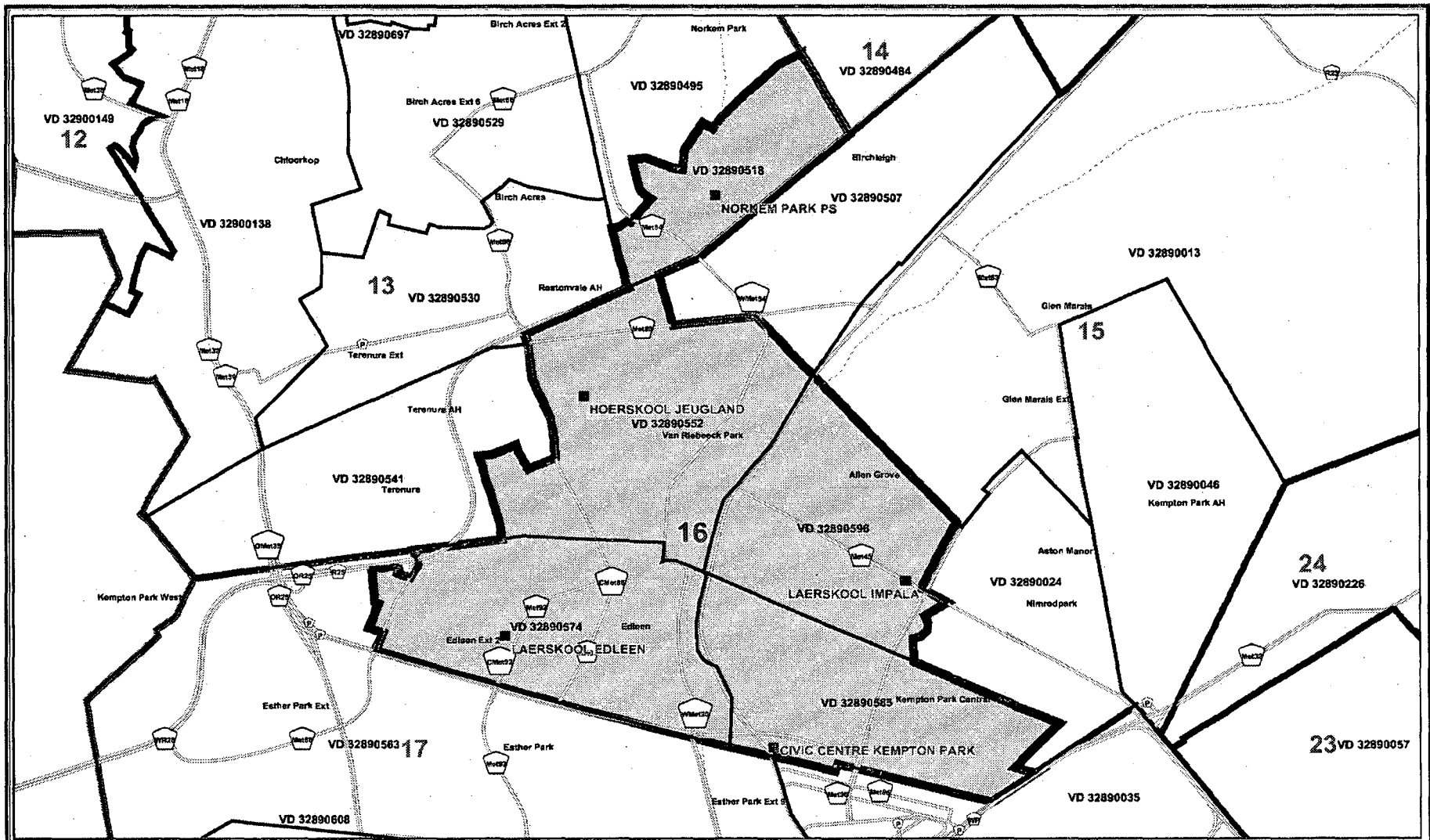
Legend		
	Provincial/Boundary	
	Local Municipality	
	District Management Area	
	Traditional Authority Area	
	Parent Farms	
	Ward	
	Voting District	
	Dam	
	Main Road	
	Road	
	River	

**Ekurhuleni Municipality**  
 Publication of the delimitation of Ward 15  
 of Ekurhuleni Municipality (East Rand)  
 in terms of Item 5 of Schedule 1 to the  
 Local Government: Municipal Structures Act, 1998  
 (Act No. 117 of 1998)

	NOT TO SCALE
DATE	April 2005
WARD NUMBER	15

Additional information relating to this map  
 can be obtained by contacting the  
 Municipal Demarcation Board at:  
 Tel: (012) 342 2481 Fax: (012) 342 2480  
 e-mail: [info@demarcation.org.za](mailto:info@demarcation.org.za)  
 Website: [www.demarcation.org.za](http://www.demarcation.org.za)  
 Address: Private Bag X28, Hatfield 0028





**Legend**

Provincial Boundary	Parent Farms	Voting Station
Local Municipality	Ward	Main Road
District Management Area	Voting District	Road
Traditional Authority Area	Dam	River

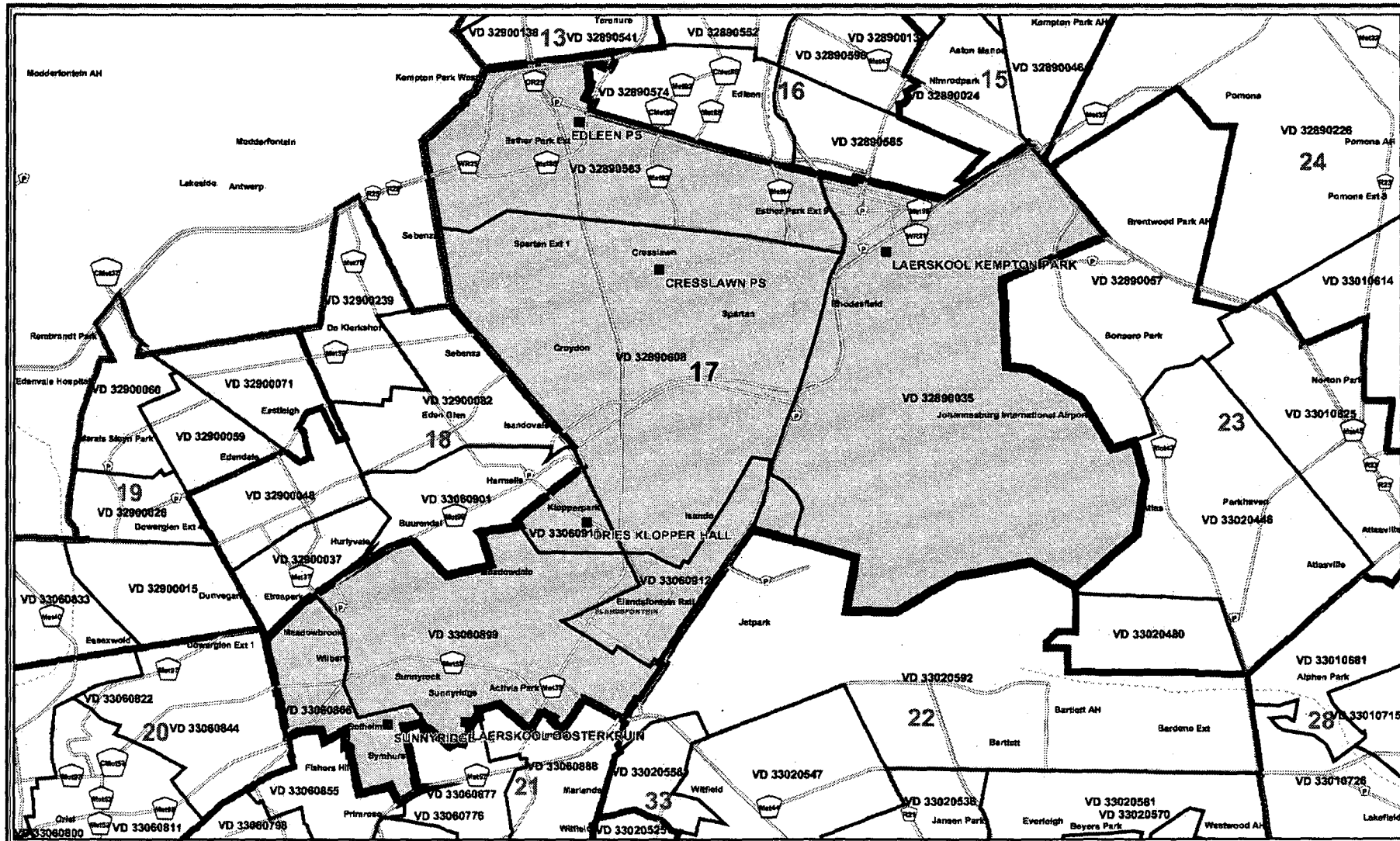
**Ekurhuleni Municipality**  
 Publication of the delimitation of Ward 16  
 of Ekurhuleni Municipality (East Rand)  
 in terms of Item 5 of Schedule 1 to the  
 Local Government: Municipal Structures Act, 1998  
 (Act No. 117 of 1998)

NOT TO SCALE
DATE April 2005
WARD NUMBER 16

Additional information relating to this map  
 can be obtained by contacting the  
 Municipal Demarcation Board at:  
 Tel: (012) 342 2481 Fax: (012) 342 2480  
 e-mail: [info@demarcation.org.za](mailto:info@demarcation.org.za)  
 Website: [www.demarcation.org.za](http://www.demarcation.org.za)  
 Address: Private Bag X28, Hatfield 0028







**Legend**

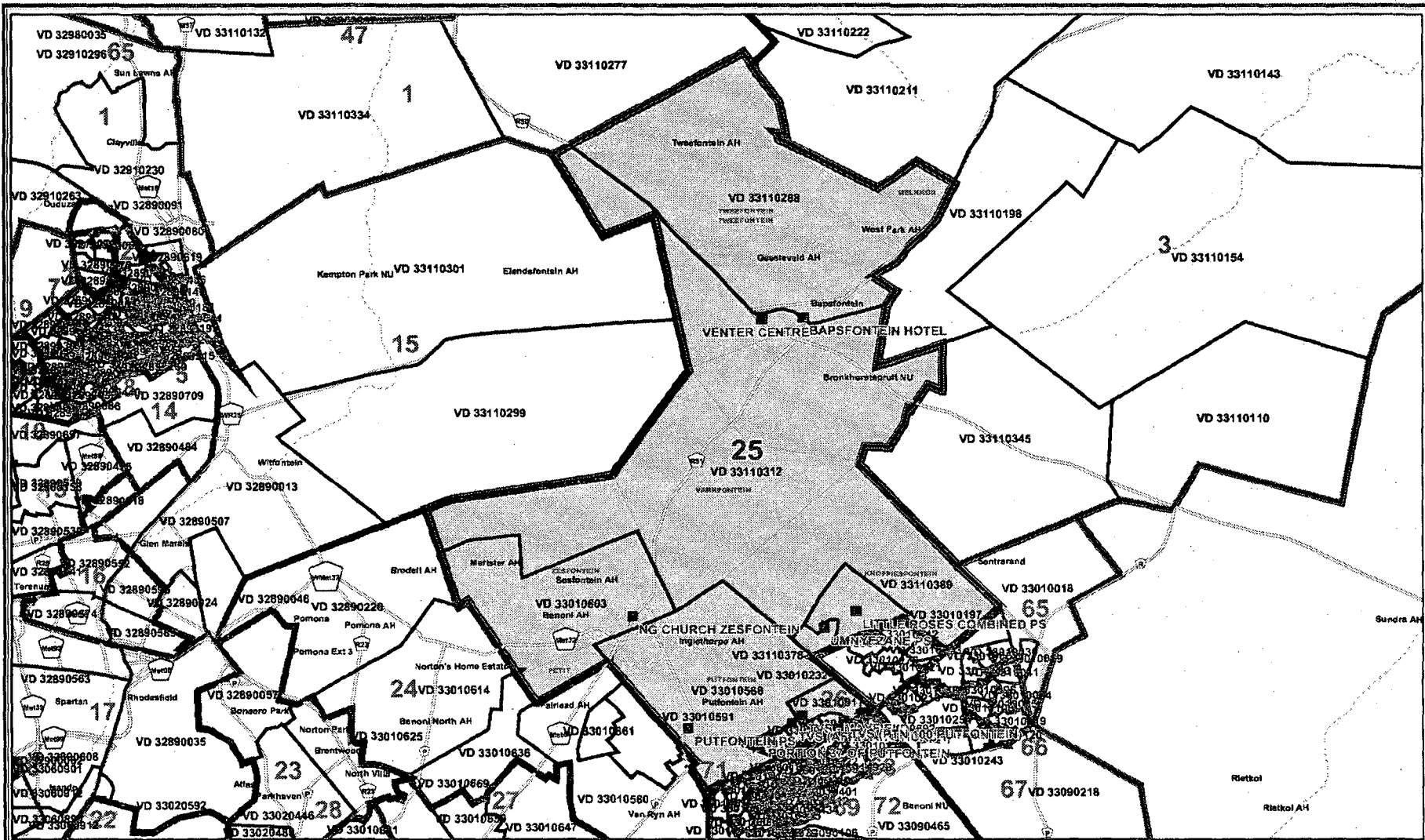
Provincial Boundary	Parent Farms	Voting Station
Local Municipality	Ward	Main Road
District Management Area	Voting District	Road
Traditional Authority Area	Dam	River

**Ekuhuleni Municipality**  
 Publication of the delimitation of Ward 17  
 of Ekuhuleni Municipality(East Rand)  
 in terms of Item 5 of Schedule 1 to the  
 Local Government: Municipal Structures Act, 1998  
 (Act No.117 of 1998)

NOT TO SCALE
DATE April 2005
WARD NUMBER 17

Additional information relating to this map  
 can be obtained by contacting the  
 Municipal Demarcation Board at:  
 Tel: (012) 342 2481 Fax: (012) 342 2480  
 e-mail: [info@demarcation.org.za](mailto:info@demarcation.org.za)  
 Website: [www.demarcation.org.za](http://www.demarcation.org.za)  
 Address: Private Bag X28, Hatfield 0028





**Legend**

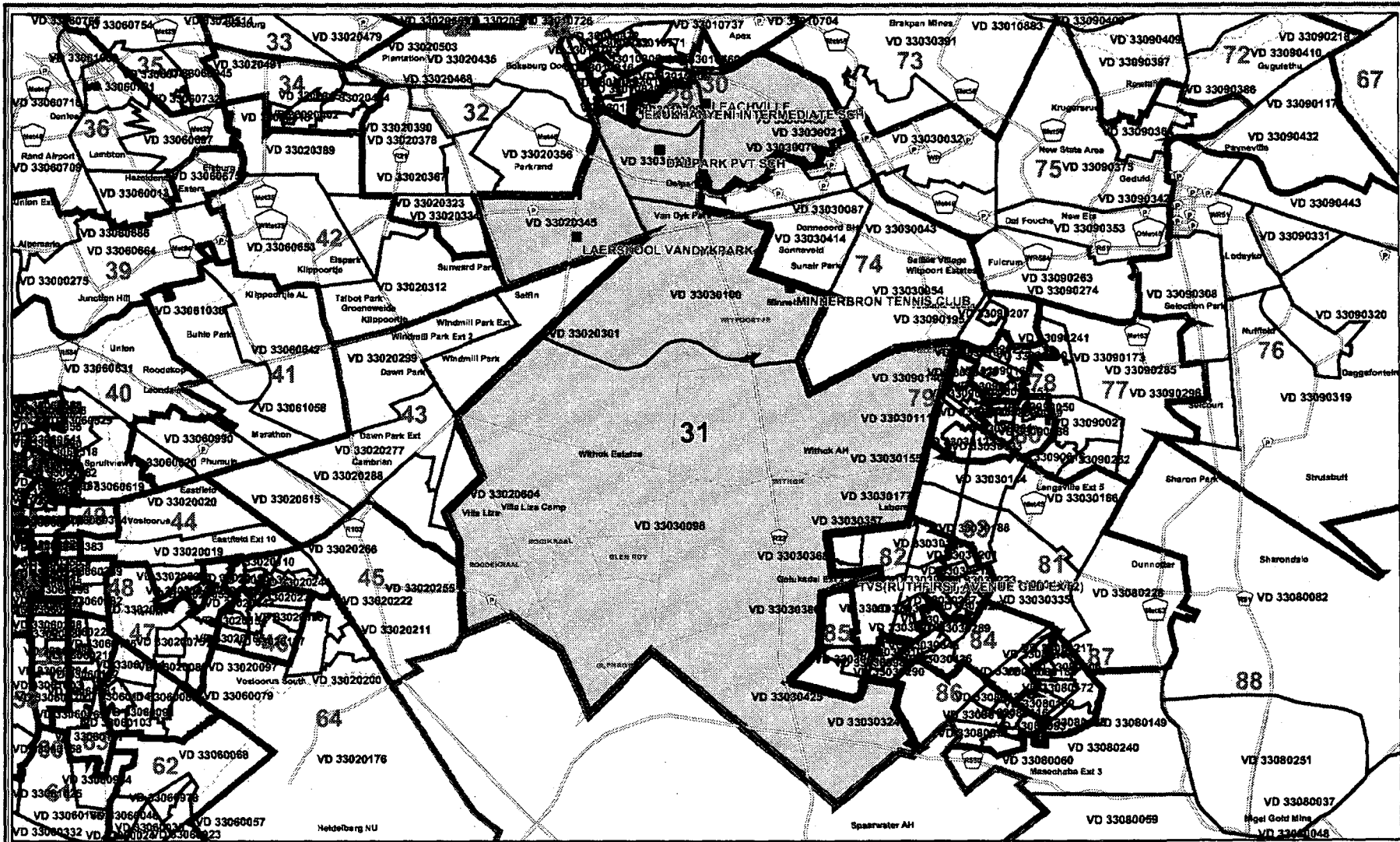
Provincial Boundary	Parent Farms	Voting Station
Local Municipality	Ward	Main Road
District Management Area	Voting District	Road
Traditional Authority Area	Dam	River

**Ekurhuleni Municipality**  
 Publication of the delimitation of Ward 25  
 of Ekurhuleni Municipality (East Rand)  
 in terms of Item 5 of Schedule 1 to the  
 Local Government: Municipal Structures Act, 1998  
 (Act No. 117 of 1998)

NOT TO SCALE
DATE April 2005
WARD NUMBER 25

Additional information relating to this map  
 can be obtained by contacting the  
 Municipal Demarcation Board at:  
 Tel: (012) 342 2481 Fax: (012) 342 2480  
 e-mail: info@demarcation.org.za  
 Website: www.demarcation.org.za  
 Address: Private Bag X28, Hatfield 0028





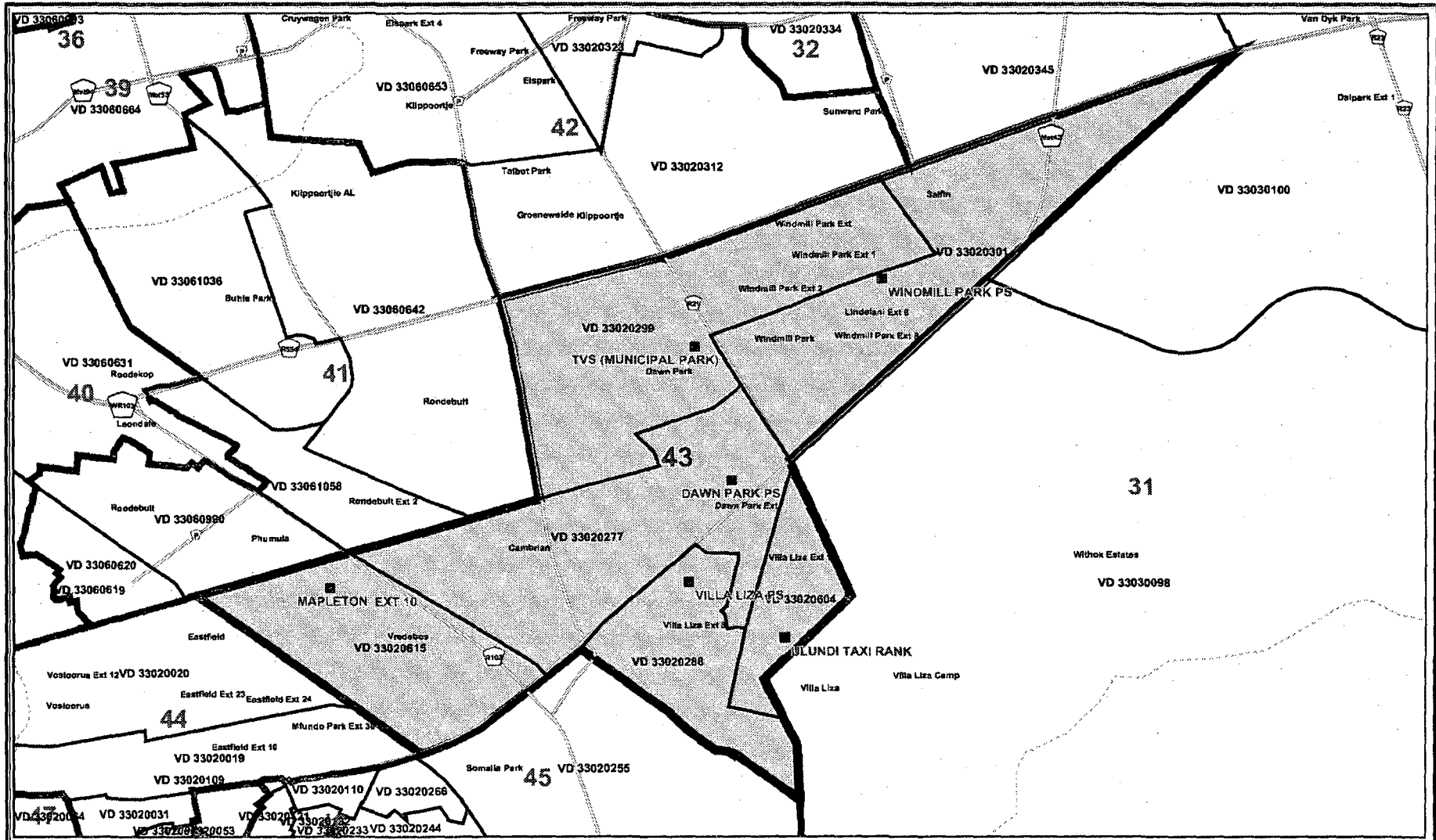
**Legend**


**Ekurhuleni Municipality**  
 Publication of the delimitation of Ward 31  
 of Ekurhuleni Municipality(East Rand)  
 in terms of Item 5 of Schedule 1 to the  
 Local Government: Municipal Structures Act, 1998  
 (Act No. 117 of 1998)

 NOT TO SCALE
DATE April 2005
WARD NUMBER 31

Additional information relating to this map  
 can be obtained by contacting the  
 Municipal Demarcation Board at:  
 Tel: (012) 342 2481 Fax: (012) 342 2480  
 e-mail: [info@demarcation.org.za](mailto:info@demarcation.org.za)  
 Website: [www.demarcation.org.za](http://www.demarcation.org.za)  
 Address: Private Bag X28, Hatfield 0028





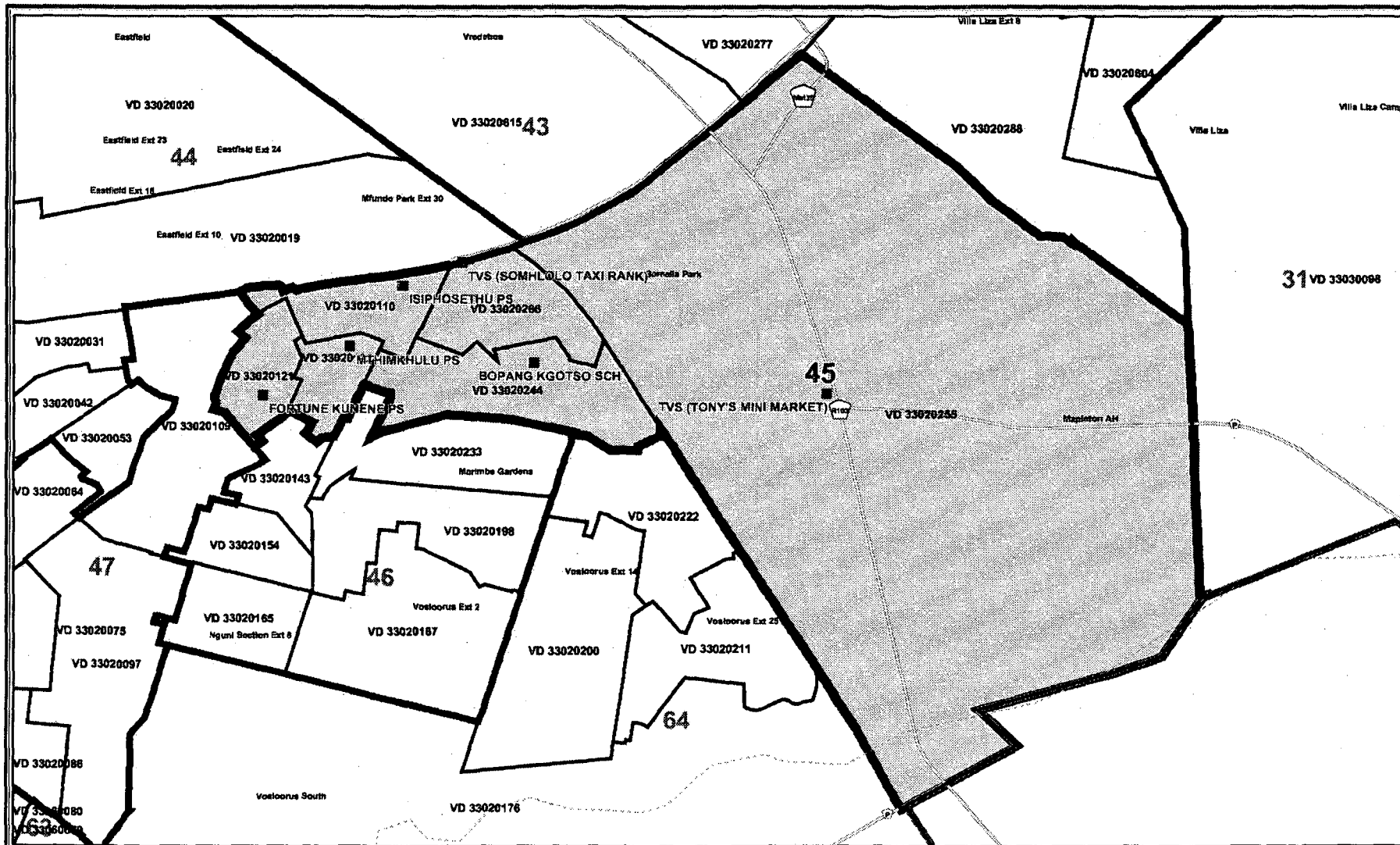
Legend		
	Provincial Boundary	
	Local Municipality	
	District Management Area	
	Traditional Authority Area	
	Parent Farms	
	Ward	
	Voting District	
	Main Road	
	Road	
	River	
	Dam	

**Ekurhuleni Municipality**  
 Publication of the delimitation of Ward 43  
 of Ekurhuleni Municipality (East Rand)  
 in terms of Item 5 of Schedule 1 to the  
 Local Government: Municipal Structures Act, 1998  
 (Act No. 117 of 1998)

 NOT TO SCALE
DATE April 2005
WARD NUMBER 43

Additional information relating to this map  
 can be obtained by contacting the  
 Municipal Demarcation Board at:  
 Tel: (012) 342 2481 Fax: (012) 342 2480  
 e-mail: [info@demarcation.org.za](mailto:info@demarcation.org.za)  
 Website: [www.demarcation.org.za](http://www.demarcation.org.za)  
 Address: Private Bag X28, Hatfield 0028





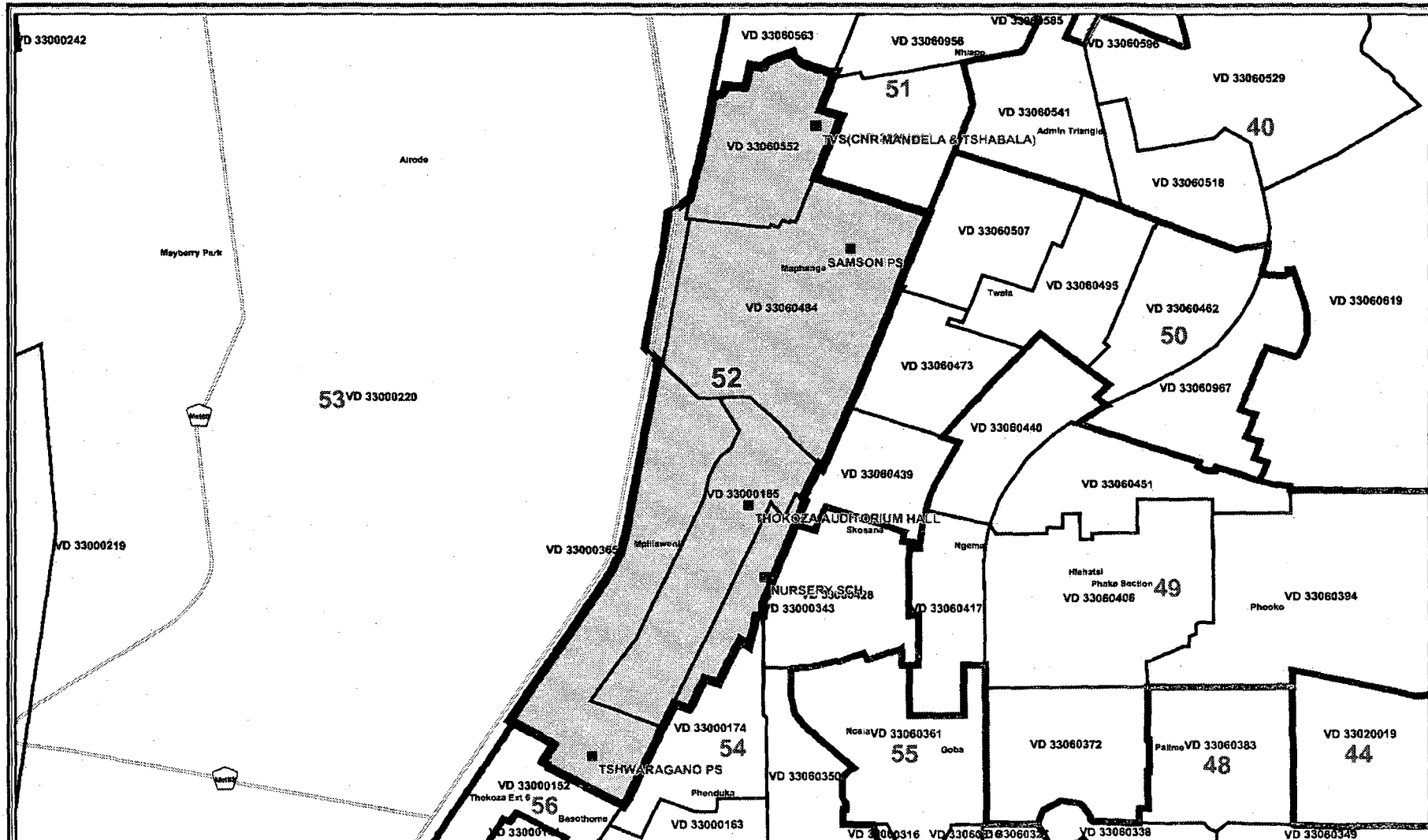
Legend		
	Provincial Boundary	
	Parent Farms	
	Local Municipality	
	Ward	
	District Management Area	
	Voting District	
	Traditional Authority Area	
	Dam	
	River	

**Ekurhuleni Municipality**  
 Publication of the delimitation of Ward 45  
 of Ekurhuleni Municipality (East Rand)  
 in terms of Item 5 of Schedule 1 to the  
 Local Government: Municipal Structures Act, 1998  
 (Act No. 117 of 1998)

NOT TO SCALE  
 DATE  
 April 2005  
 WARD NUMBER  
 45

Additional information relating to this map  
 can be obtained by contacting the  
 Municipal Demarcation Board at:  
 Tel: (012) 342 2481 Fax: (012) 342 2480  
 e-mail: info@demarcation.org.za  
 Website: www.demarcation.org.za  
 Address: Private Bag X28, Hatfield 0028





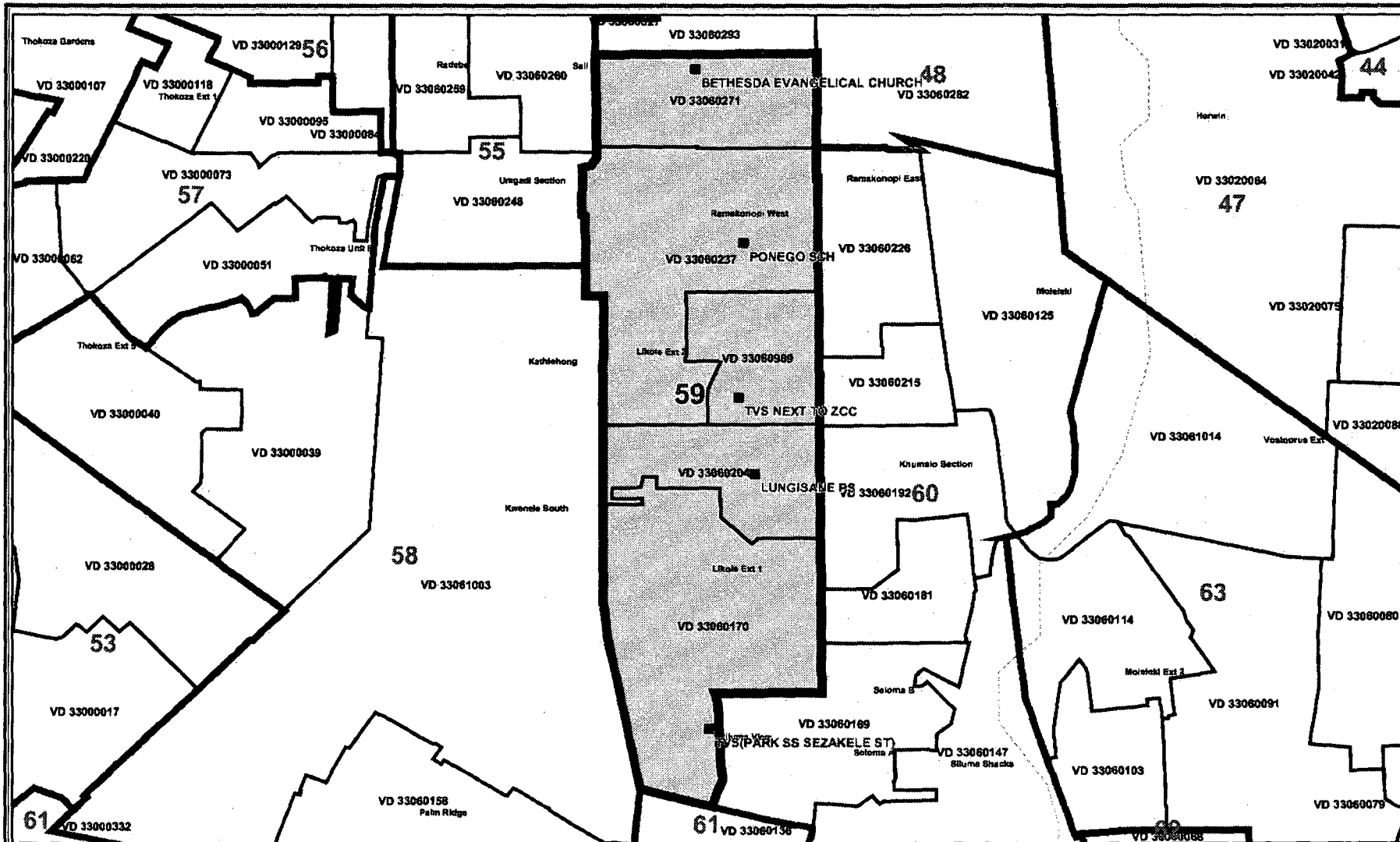
Legend		
	Provincial Boundary	
	Parent Farms	
	Local Municipality	
	Ward	
	District Management Area	
	Voting District	
	Traditional Authority Area	
	Dam	

**Ekurhuleni Municipality**  
 Publication of the delimitation of Ward 52  
 of Ekurhuleni Municipality (East Rand)  
 in terms of Item 5 of Schedule 1 to the  
 Local Government: Municipal Structures Act, 1998  
 (Act No. 117 of 1998)

 NOT TO SCALE
DATE April 2005
WARD NUMBER 52

Additional information relating to this map  
 can be obtained by contacting the  
 Municipal Demarcation Board at:  
 Tel: (012) 342 2481 Fax: (012) 342 2480  
 e-mail: [info@demarcation.org.za](mailto:info@demarcation.org.za)  
 Website: [www.demarcation.org.za](http://www.demarcation.org.za)  
 Address: Private Bag X28, Hatfield 0028






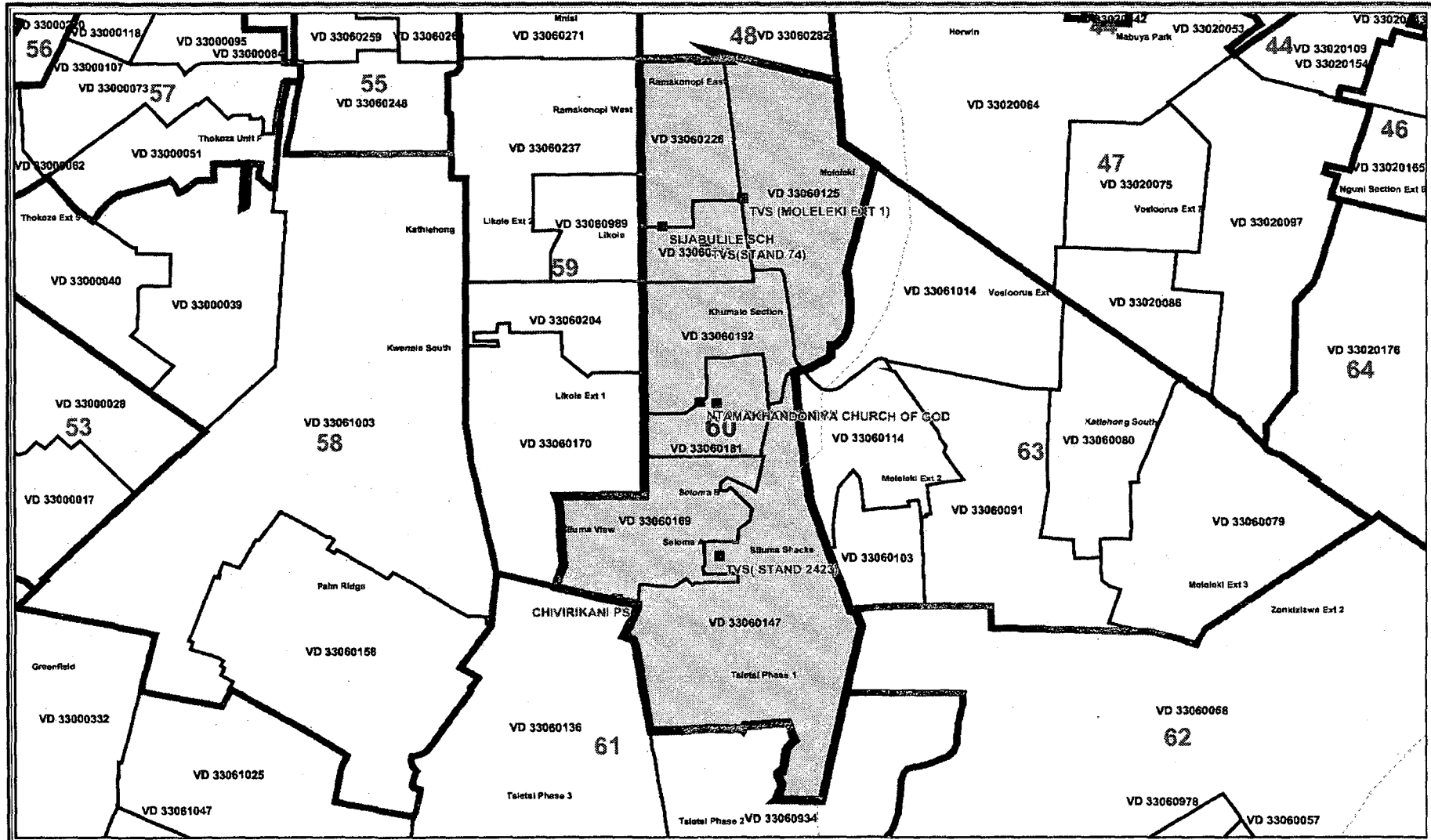
Legend		
	Provincial Boundary	
	Parent Farms	
	Local Municipality	
	Ward	
	District Management Area	
	Voting District	
	Traditional Authority Area	
	Dam	
	River	

**Ekurhuleni Municipality**  
 Publication of the delimitation of Ward 59  
 of Ekurhuleni Municipality (East Rand)  
 in terms of Item 5 of Schedule 1 to the  
 Local Government: Municipal Structures Act, 1998  
 (Act No. 117 of 1998)

	NOT TO SCALE
DATE	April 2005
WARD NUMBER	59

Additional information relating to this map  
 can be obtained by contacting the  
 Municipal Demarcation Board at:  
 Tel: (012) 342 2481 Fax: (012) 342 2480  
 e-mail: [info@demarcation.org.za](mailto:info@demarcation.org.za)  
 Website: [www.demarcation.org.za](http://www.demarcation.org.za)  
 Address: Private Bag X28, Hatfield 0028





**Legend**

Provincial Boundary	Parent Farms	Voting Station
Local Municipality	Ward	Main Road
District Management Area	Voting District	Road
Traditional Authority Area	Dam	River

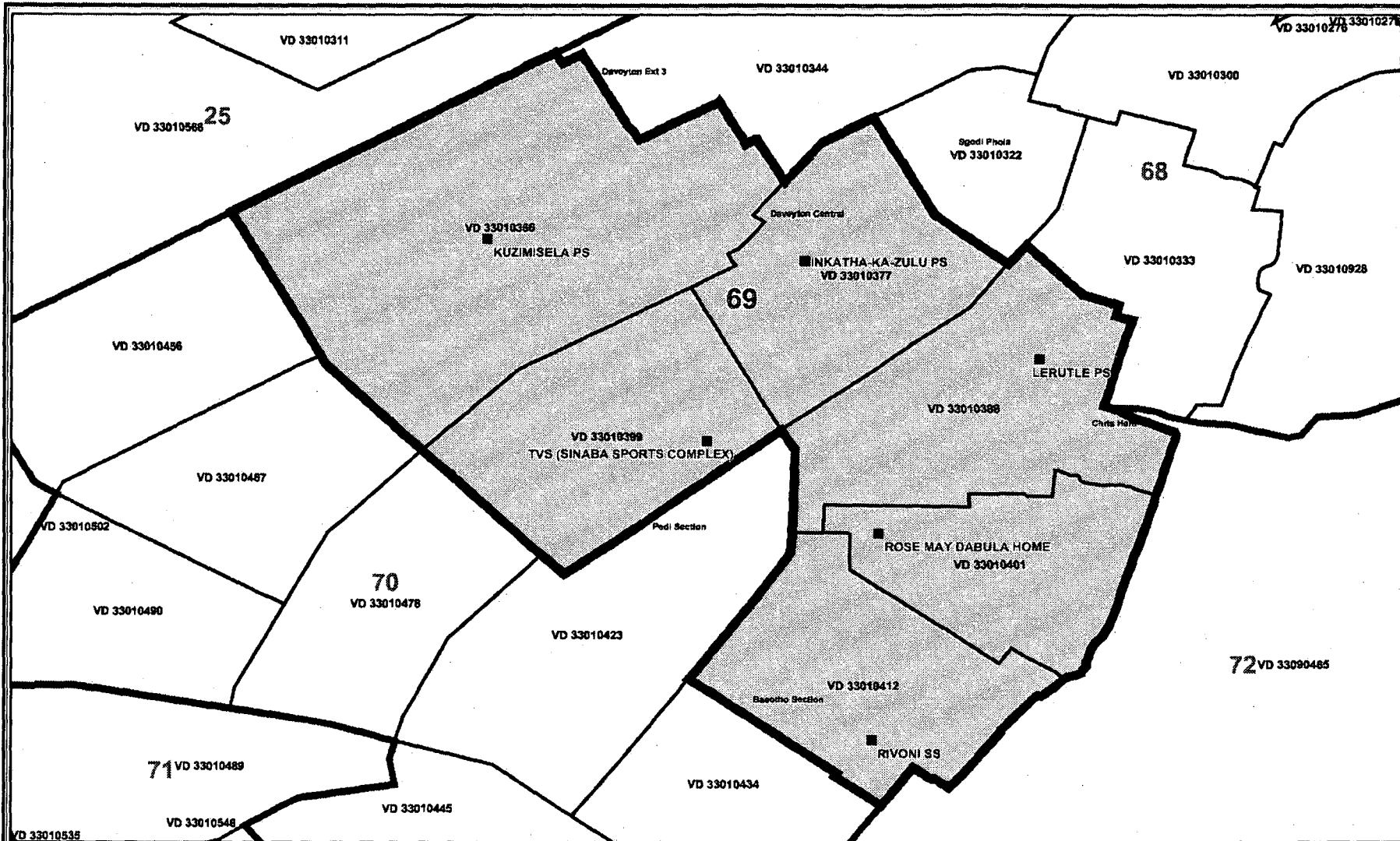
**Ekurhuleni Municipality**  
 Publication of the delimitation of Ward 60 of Ekurhuleni Municipality (East Rand) in terms of Item 5 of Schedule 1 to the Local Government: Municipal Structures Act, 1998 (Act No. 117 of 1998)

 NOT TO SCALE
DATE April 2005
WARD NUMBER 60

Additional information relating to this map can be obtained by contacting the Municipal Demarcation Board at:  
 Tel: (012) 342 2481 Fax: (012) 342 2480  
 e-mail: [info@demarcation.org.za](mailto:info@demarcation.org.za)  
 Website: [www.demarcation.org.za](http://www.demarcation.org.za)  
 Address: Private Bag X28, Hatfield 0028







**Legend**

- Provincial Boundary
- Parent Farms
- Voting Station
- Local Municipality
- Ward
- Main Road
- District Management Area
- Voting District
- Road
- Traditional Authority Area
- Dam
- River

**Ekurhuleni Municipality**  
 Publication of the delimitation of Ward 69  
 of Ekurhuleni Municipality (East Rand)  
 in terms of Item 5 of Schedule 1 to the  
 Local Government: Municipal Structures Act, 1998  
 (Act No. 117 of 1998)

NOT TO SCALE

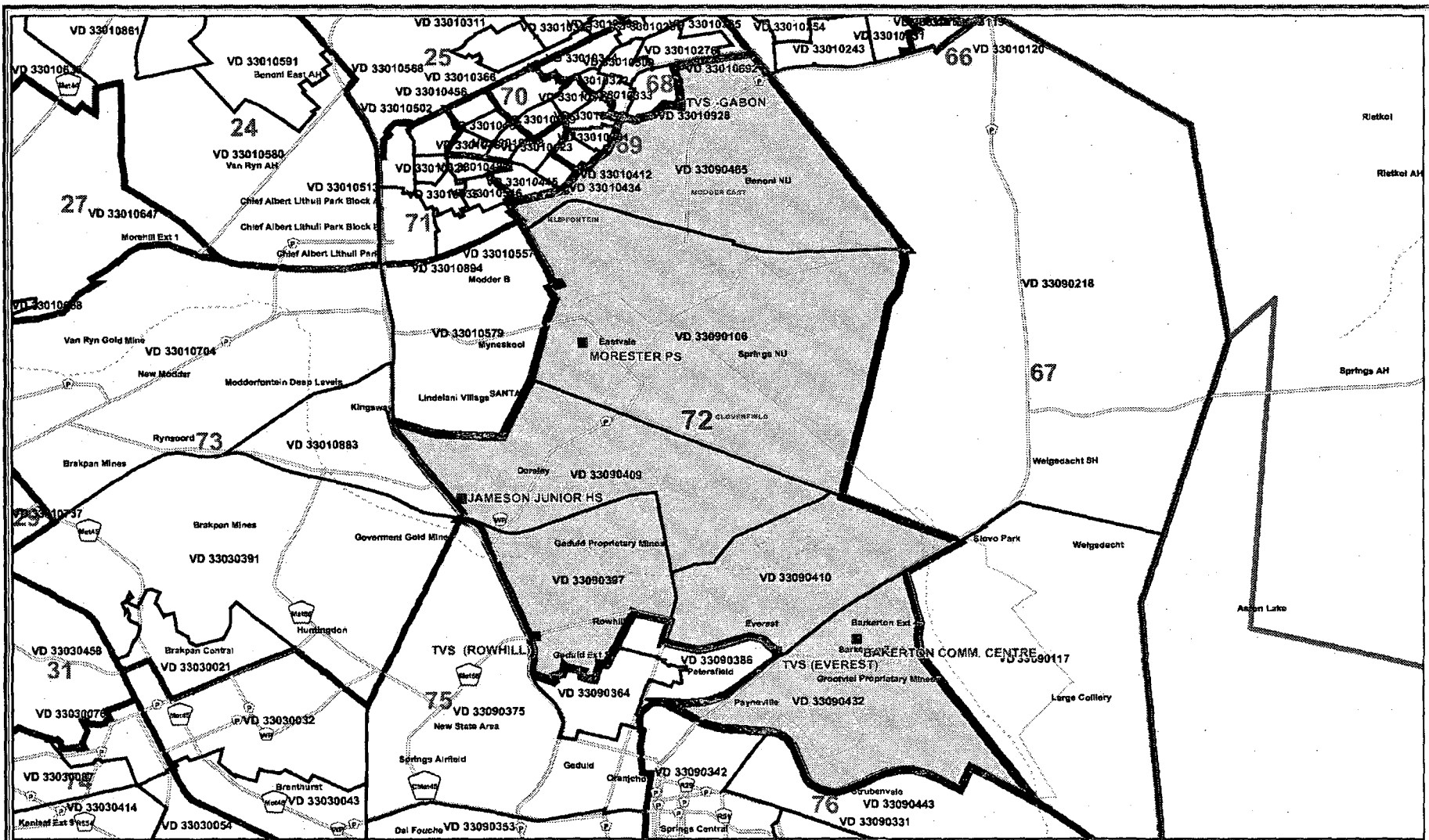
DATE  
April 2005

WARD NUMBER  
69

Additional information relating to this map  
 can be obtained by contacting the  
 Municipal Demarcation Board at:

Tel: (012) 342 2481 Fax: (012) 342 2480  
 e-mail: [info@demarcation.org.za](mailto:info@demarcation.org.za)  
 Website: [www.demarcation.org.za](http://www.demarcation.org.za)  
 Address: Private Bag X28, Hatfield 0028





**Legend**

Provincial Boundary	Parent Farms	Voting Station
Local Municipality	Ward	Main Road
District Management Area	Voting District	Road
Traditional Authority Area	Dam	River

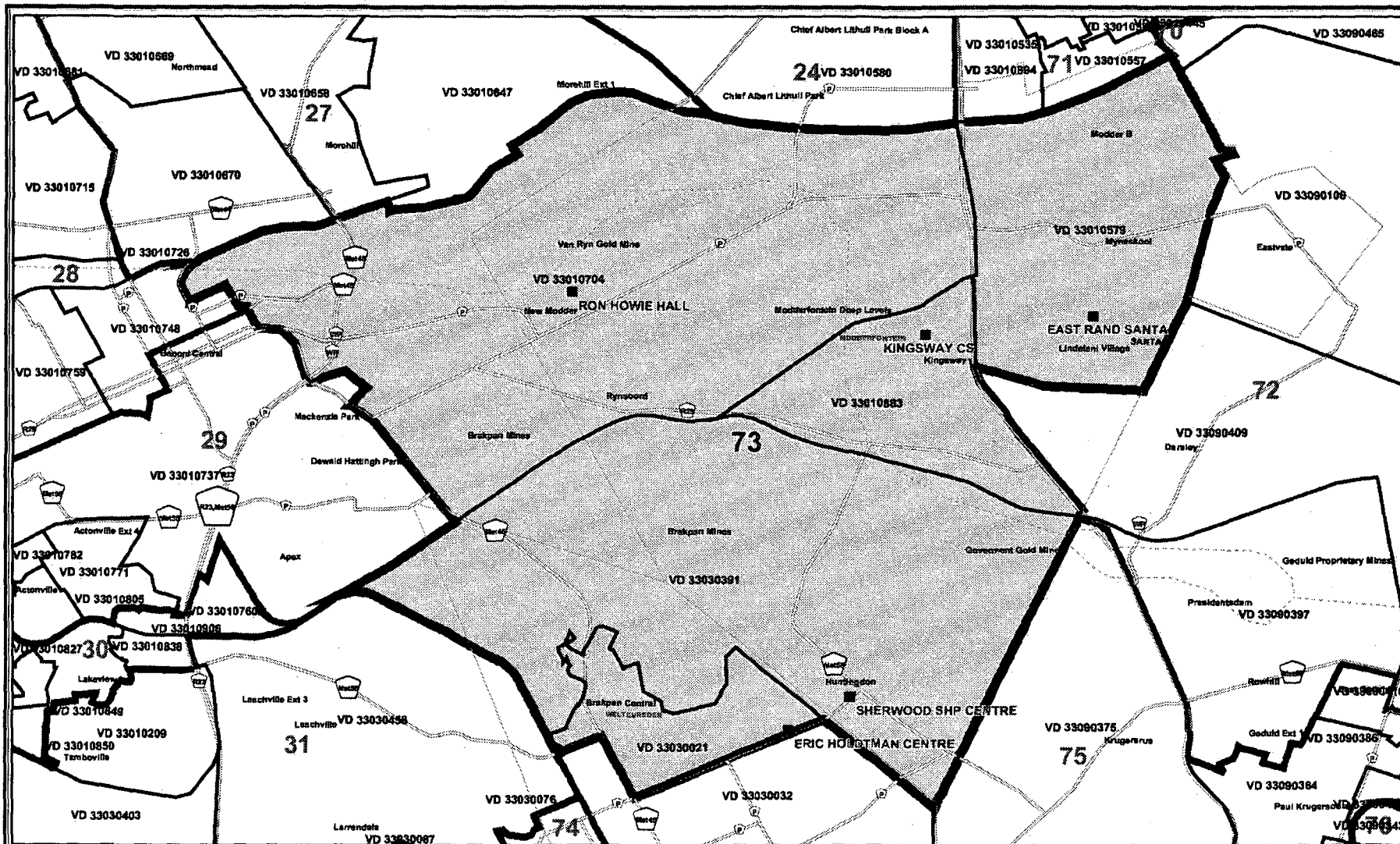
**Ekurhuleni Municipality**  
 Publication of the delimitation of Ward 72  
 of Ekurhuleni Municipality (East Rand)  
 in terms of Item 5 of Schedule 1 to the  
 Local Government: Municipal Structures Act, 1998  
 (Act No. 117 of 1998)

NOT TO SCALE
DATE April 2005
WARD NUMBER 72

Additional information relating to this map  
 can be obtained by contacting the  
 Municipal Demarcation Board at:

Tel: (012) 342 2481 Fax: (012) 342 2480  
 e-mail: info@demarcation.org.za  
 Website: www.demarcation.org.za  
 Address: Private Bag X28, Hatfield 0028





**Legend**

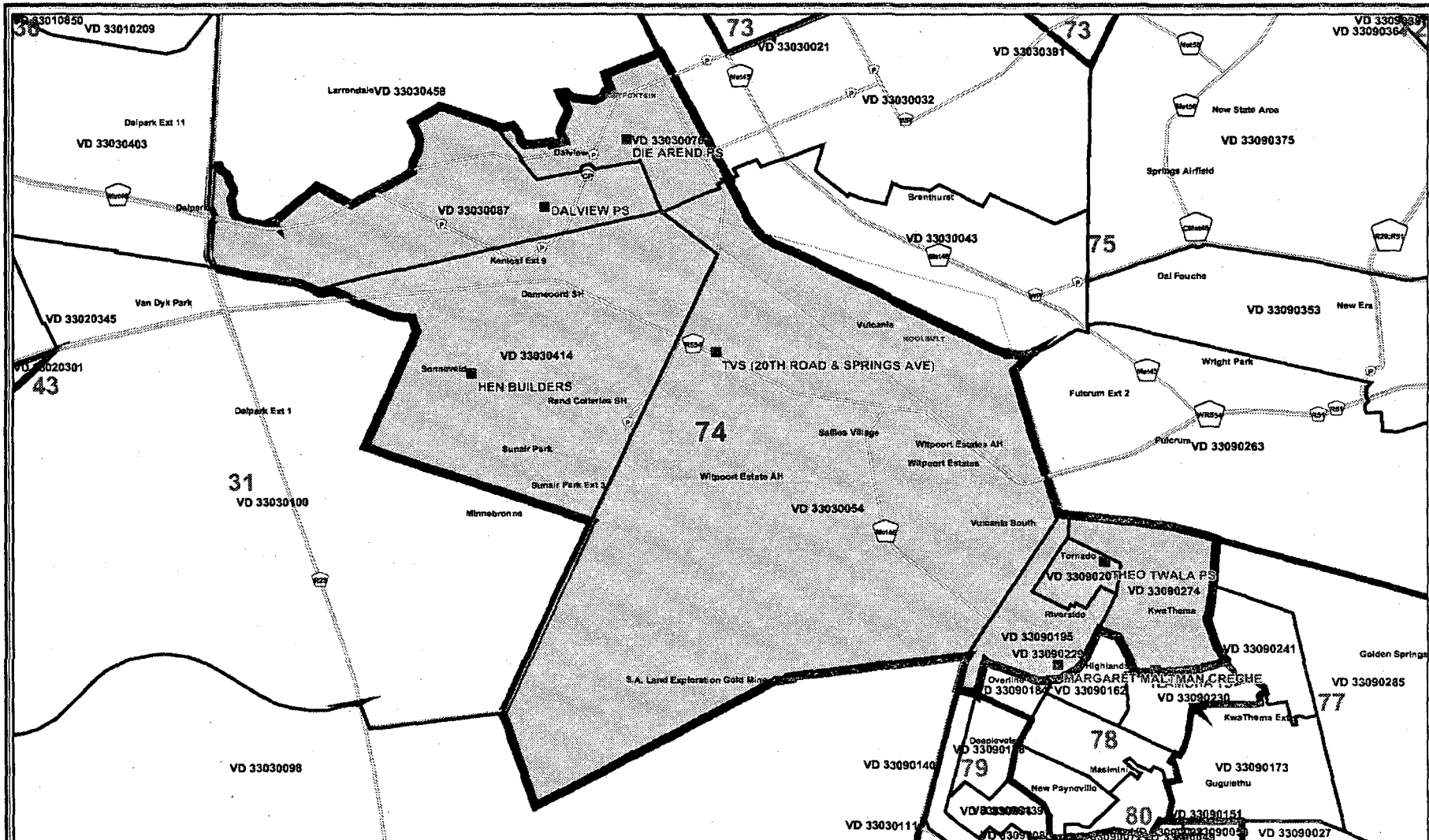
- |                            |                 |                |
|----------------------------|-----------------|----------------|
| Provincial Boundary        | Parent Farms    | Voting Station |
| Local Municipality         | Ward            | Main Road      |
| District Management Area   | Voting District | Road           |
| Traditional Authority Area | Dam             | River          |

**Ekurhuleni Municipality**  
 Publication of the delimitation of Ward 73  
 of Ekurhuleni Municipality (East Rand)  
 in terms of Item 5 of Schedule 1 to the  
 Local Government: Municipal Structures Act, 1998  
 (Act No. 117 of 1998)

	NOT TO SCALE
DATE	April 2005
WARD NUMBER	73

Additional information relating to this map  
 can be obtained by contacting the  
 Municipal Demarcation Board at:  
 Tel: (012) 342 2481 Fax: (012) 342 2480  
 e-mail: [info@demarcation.org.za](mailto:info@demarcation.org.za)  
 Website: [www.demarcation.org.za](http://www.demarcation.org.za)  
 Address: Private Bag X28, Hatfield 0028





**Legend**

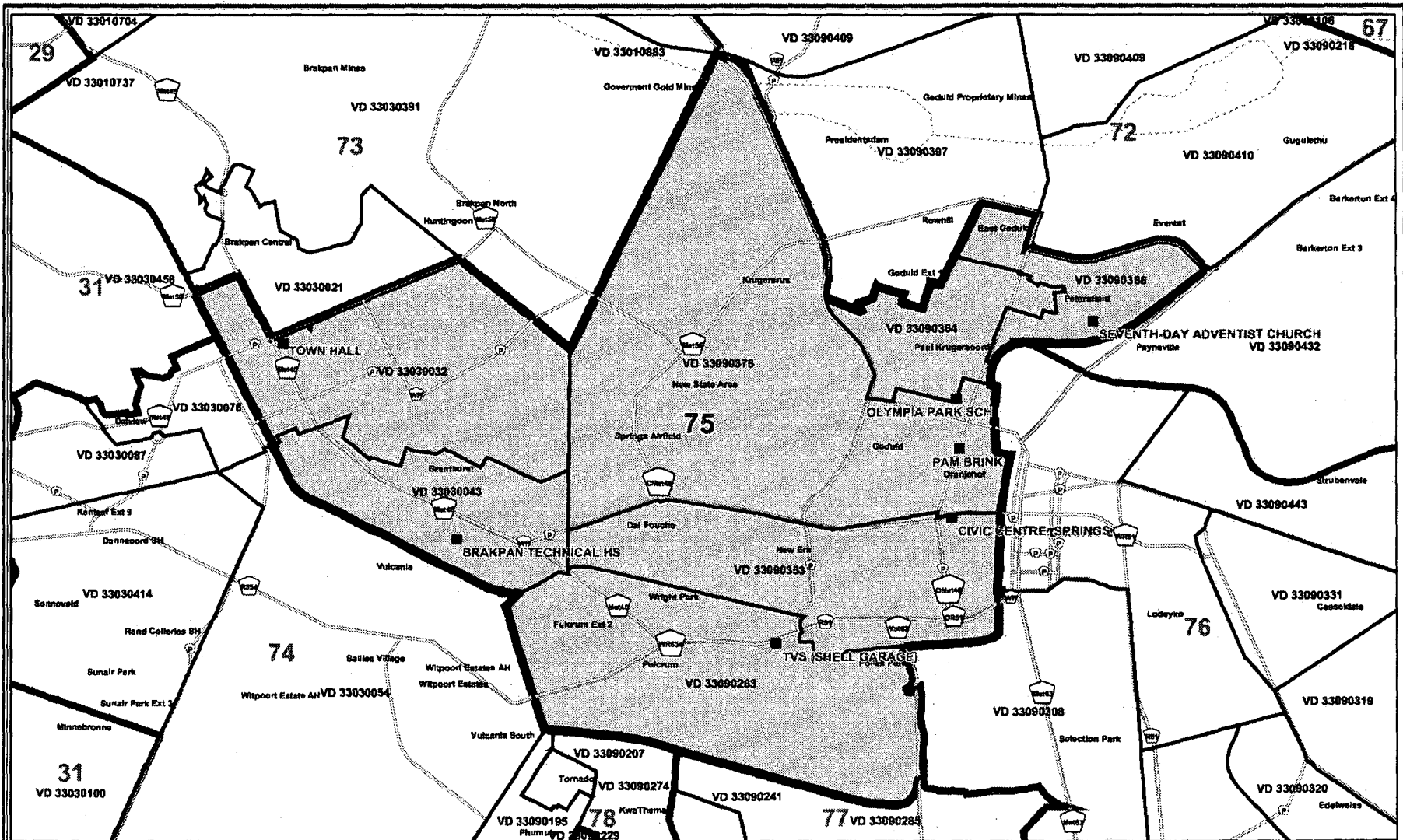
Provincial Boundary	Parent Farms	Voting Station
Local Municipality	Ward	Main Road
District Management Area	Voting District	Road
Traditional Authority Area	Dam	River

**Ekurhuleni Municipality**  
 Publication of the delimitation of Ward 74  
 of Ekurhuleni Municipality (East Rand)  
 in terms of Item 5 of Schedule 1 to the  
 Local Government: Municipal Structures Act, 1998  
 (Act No. 117 of 1998)

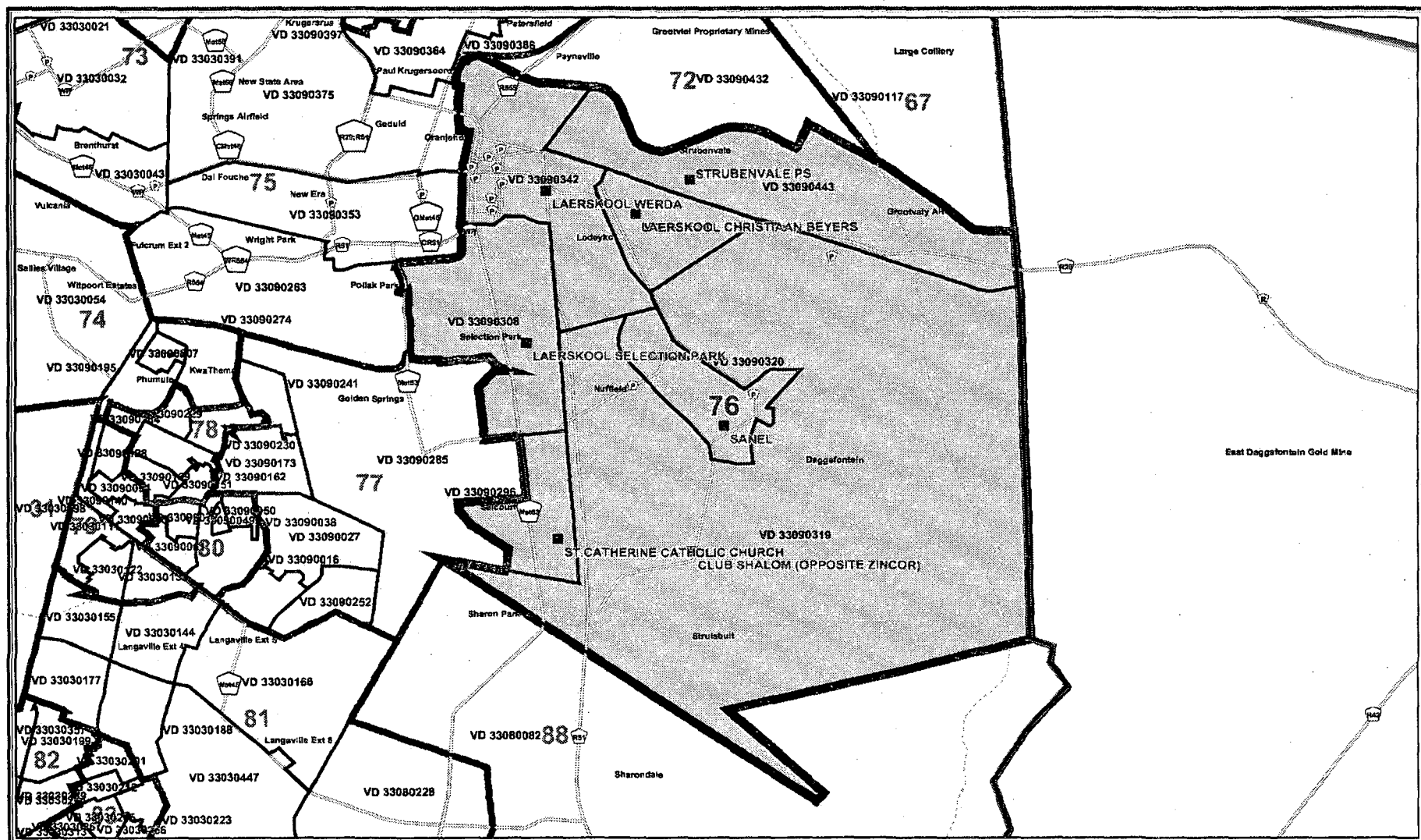
NOT TO SCALE
DATE
April 2005
WARD NUMBER
74

Additional information relating to this map  
 can be obtained by contacting the  
 Municipal Demarcation Board at:  
 Tel: (012) 342 2481 Fax: (012) 342 2480  
 e-mail: [info@demarcation.org.za](mailto:info@demarcation.org.za)  
 Website: [www.demarcation.org.za](http://www.demarcation.org.za)  
 Address: Private Bag X28, Hatfield 0028





<p><b>Legend</b></p> <ul style="list-style-type: none"> <li> Provincial Boundary</li> <li> Local Municipality</li> <li> District Management Area</li> <li> Traditional Authority Area</li> <li> Parent Farms</li> <li> Ward</li> <li> Voting District</li> <li> Dam</li> <li> Voting Station</li> <li> Main Road</li> <li> Road</li> <li> River</li> </ul>	<p><b>Ekurhuleni Municipality</b>                  Publication of the delimitation of Ward 75                  of Ekurhuleni Municipality (East Rand)                  in terms of Item 5 of Schedule 1 to the                  Local Government: Municipal Structures Act, 1998                  (Act No. 117 of 1998)</p>	<p> NOT TO SCALE</p> <p>DATE April 2005</p> <p>WARD NUMBER 75</p>	<p>Additional information relating to this map                  can be obtained by contacting the                  Municipal Demarcation Board at:</p> <p>Tel: (012) 342 2481 Fax: (012) 342 2480</p> <p>e-mail: <a href="mailto:info@demarcation.org.za">info@demarcation.org.za</a></p> <p>Website: <a href="http://www.demarcation.org.za">www.demarcation.org.za</a></p> <p>Address: Private Bag X28, Hatfield 0028</p>	
--	---	---	---	--



**Legend**

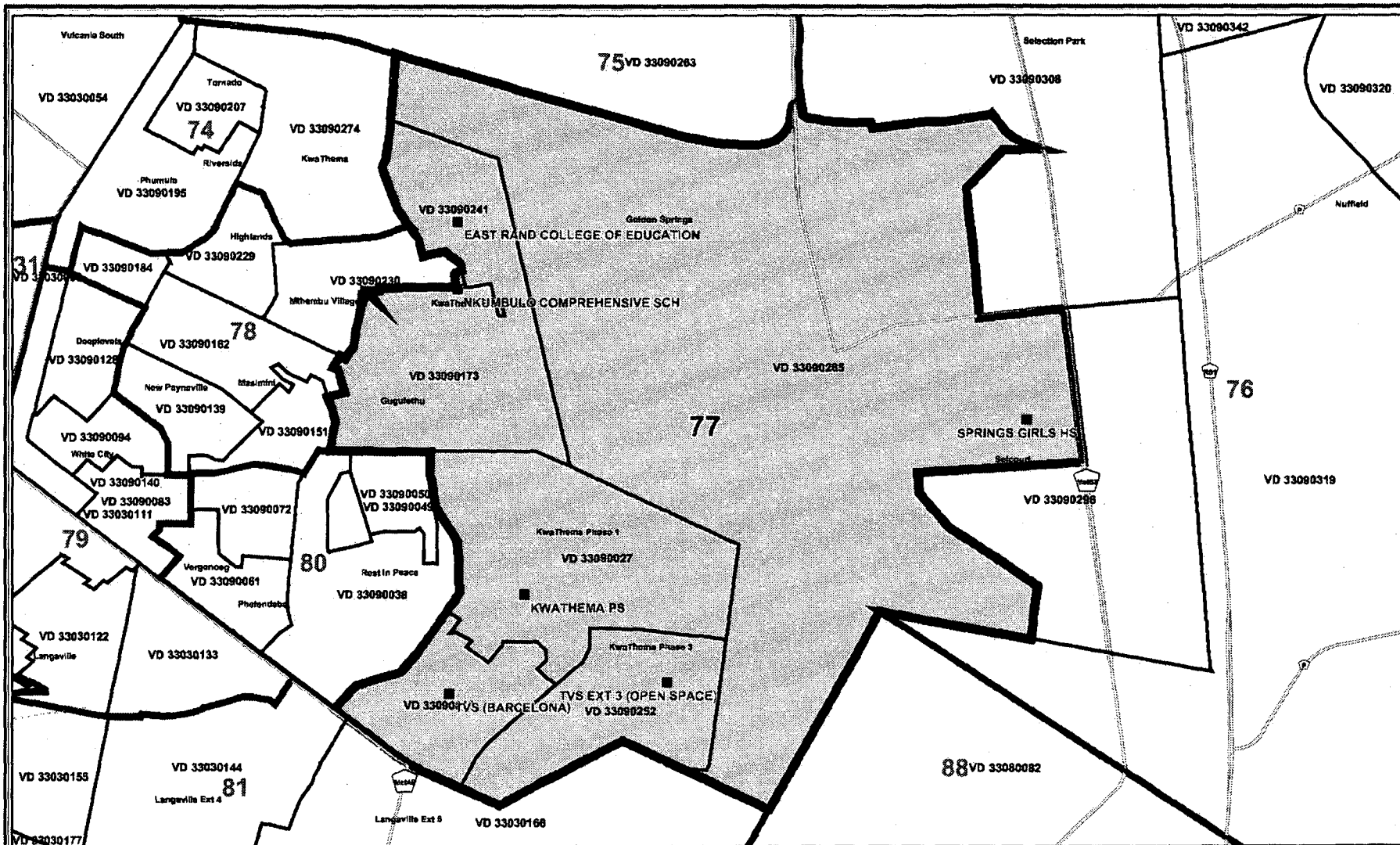
Provincial Boundary	Parent Farms	Voting Station
Local Municipality	Ward	Main Road
District Management Area	Voting District	Road
Traditional Authority Area	Dam	River

**Ekurhuleni Municipality**  
**Publication of the delimitation of Ward 76**  
**of Ekurhuleni Municipality (East Rand)**  
**in terms of Item 5 of Schedule 1 to the**  
**Local Government: Municipal Structures Act, 1998**  
**(Act No. 117 of 1998)**

NOT TO SCALE
DATE April 2005
WARD NUMBER 76

Additional information relating to this map can be obtained by contacting the Municipal Demarcation Board at:  
 Tel: (012) 342 2481 Fax: (012) 342 2480  
 e-mail: [info@demarcation.org.za](mailto:info@demarcation.org.za)  
 Website: [www.demarcation.org.za](http://www.demarcation.org.za)  
 Address: Private Bag X28, Hatfield 0028





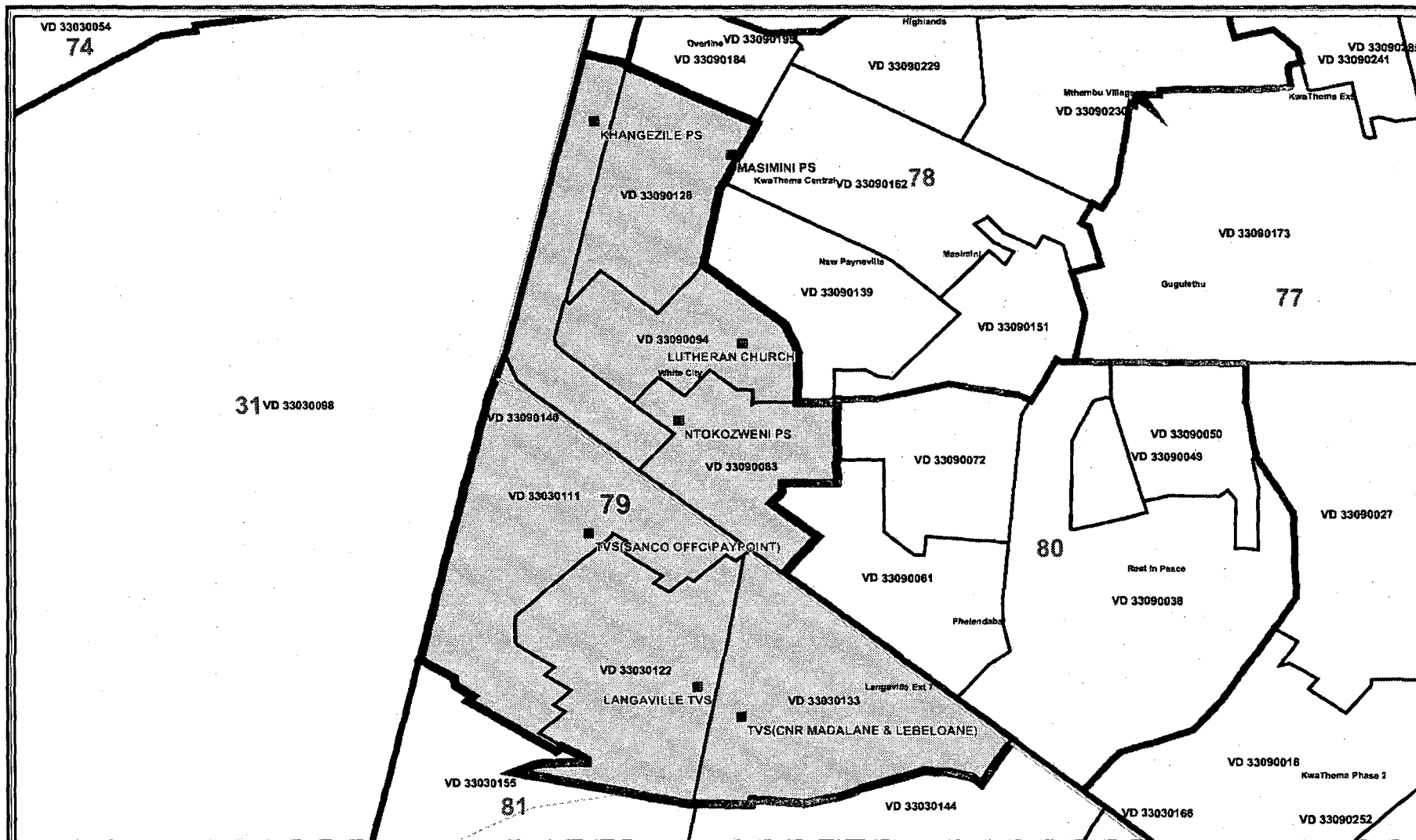
Legend		
	Provincial Boundary	
	Parent Farms	
	Local Municipality	
	Ward	
	District Management Area	
	Traditional Authority Area	
	Voting District	
	Dam	
	River	

**Ekuhuleni Municipality**  
 Publication of the delimitation of Ward 77  
 of Ekuhuleni Municipality (East Rand)  
 in terms of Item 5 of Schedule 1 to the  
 Local Government: Municipal Structures Act, 1998  
 (Act No. 117 of 1998)

 NOT TO SCALE
DATE April 2005
WARD NUMBER 77

Additional information relating to this map  
 can be obtained by contacting the  
 Municipal Demarcation Board at:  
 Tel: (012) 342 2481 Fax: (012) 342 2480  
 e-mail: [info@demarcation.org.za](mailto:info@demarcation.org.za)  
 Website: [www.demarcation.org.za](http://www.demarcation.org.za)  
 Address: Private Bag X28, Hatfield 0028





**Legend**

- Provincial Boundary
- Local Municipality
- District Management Area
- Traditional Authority Area
- Parent Farms
- Ward
- Voting District
- Dam
- Voting Station
- Main Road
- Road
- River

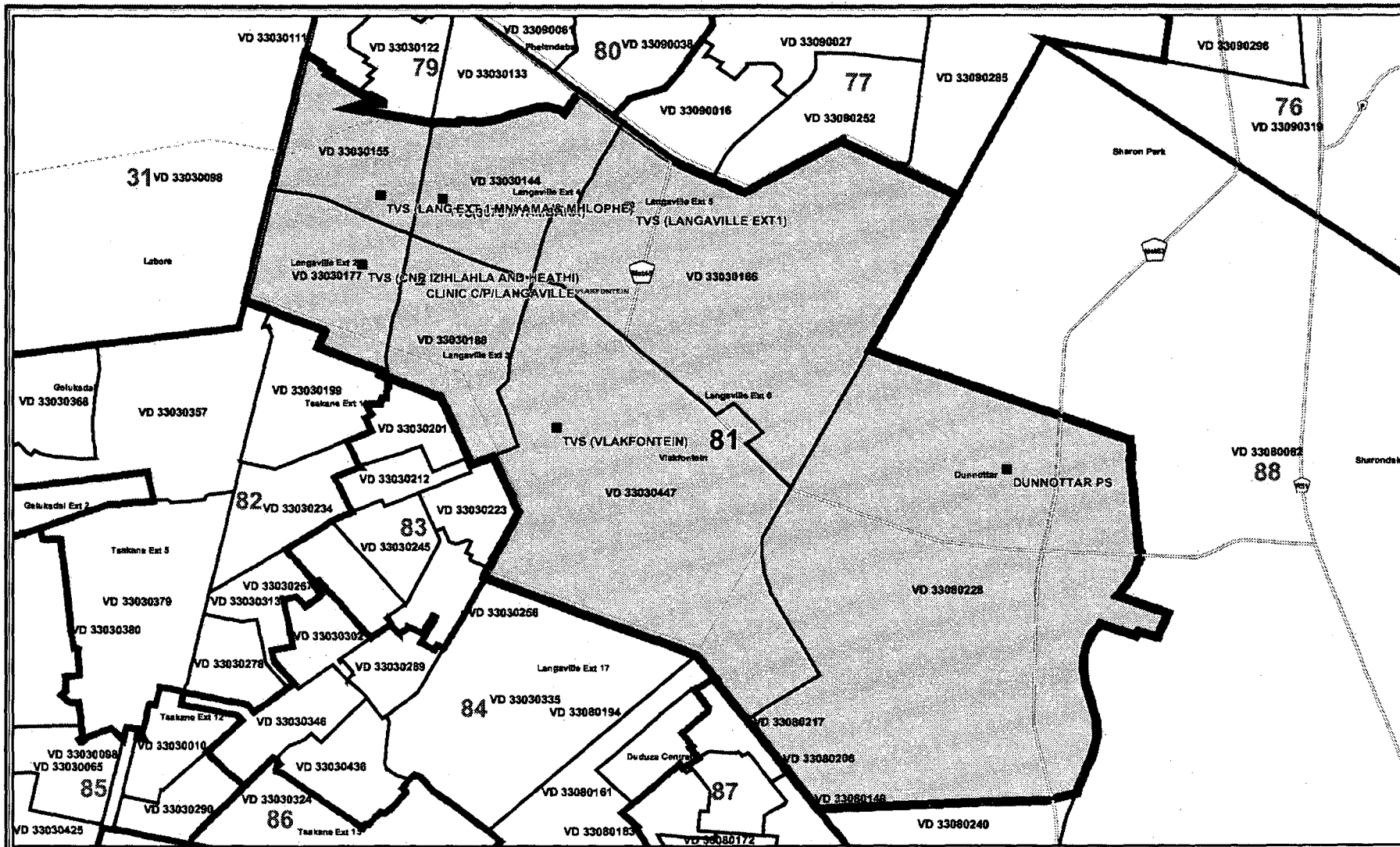
**Ekurhuleni Municipality**  
 Publication of the delimitation of Ward 79  
 of Ekurhuleni Municipality (East Rand)  
 in terms of Item 5 of Schedule 1 to the  
 Local Government: Municipal Structures Act, 1998  
 (Act No. 117 of 1998)

NOT TO SCALE
DATE April 2005
WARD NUMBER 79

Additional information relating to this map  
 can be obtained by contacting the  
 Municipal Demarcation Board at:  
 Tel: (012) 342 2481 Fax: (012) 342 2480  
 e-mail: [info@demarcation.org.za](mailto:info@demarcation.org.za)  
 Website: [www.demarcation.org.za](http://www.demarcation.org.za)  
 Address: Private Bag X28, Hatfield 0028







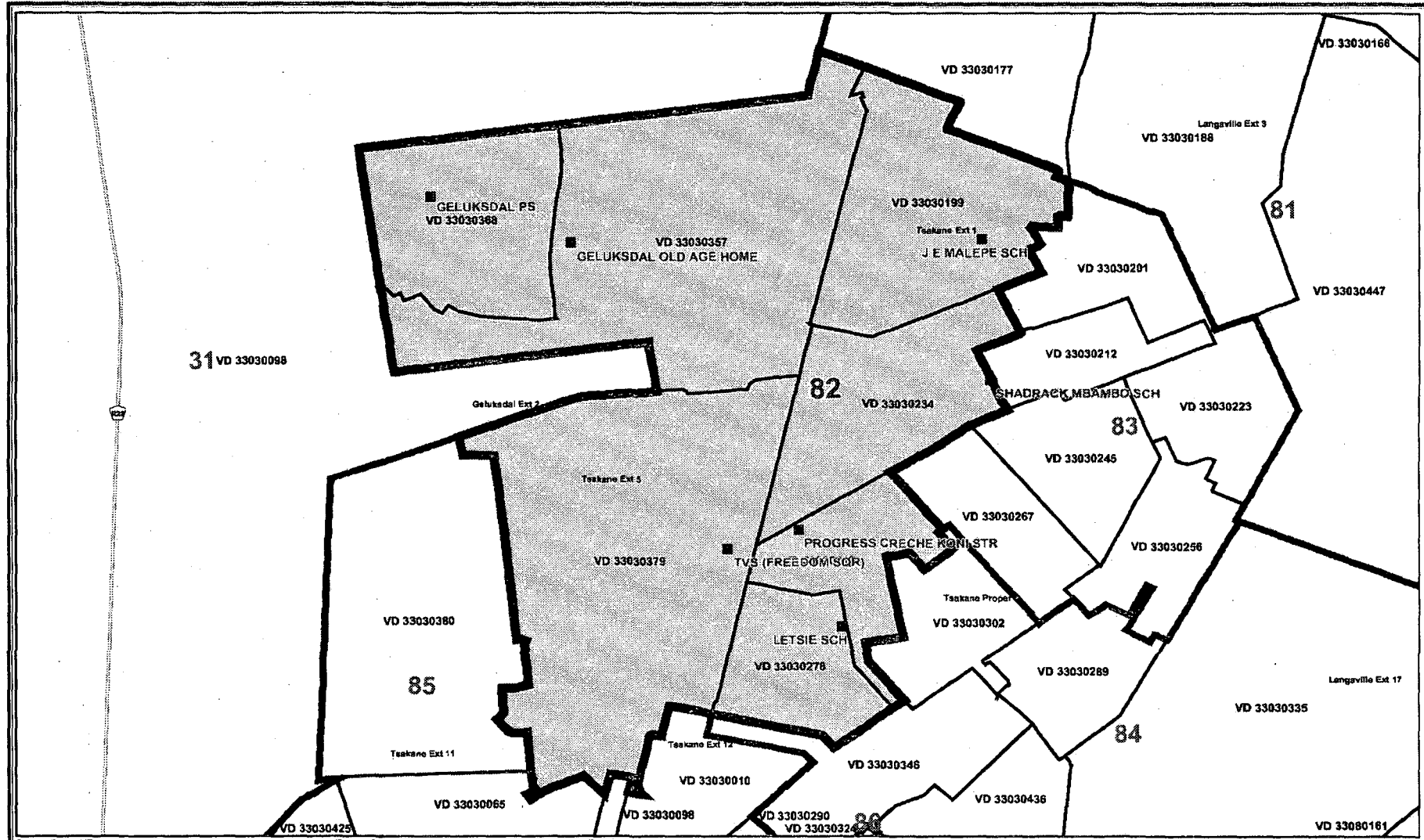
Legend		
	Provincial Boundary	
	Local Municipality	
	District Management Area	
	Traditional Authority Area	
	Parent Farms	
	Ward	
	Voting District	
	Main Road	
	Road	
	River	
	Voting Station	
	Dam	

**Ekurhuleni Municipality**  
 Publication of the delimitation of Ward 81  
 of Ekurhuleni Municipality (East Rand)  
 in terms of Item 5 of Schedule 1 to the  
 Local Government: Municipal Structures Act, 1998  
 (Act No. 117 of 1998)

NOT TO SCALE
DATE April 2005
WARD NUMBER 81

Additional information relating to this map  
 can be obtained by contacting the  
 Municipal Demarcation Board at:  
 Tel: (012) 342 2481 Fax: (012) 342 2480  
 e-mail: [info@demarcation.org.za](mailto:info@demarcation.org.za)  
 Website: [www.demarcation.org.za](http://www.demarcation.org.za)  
 Address: Private Bag X28, Hatfield 0028





**Legend**

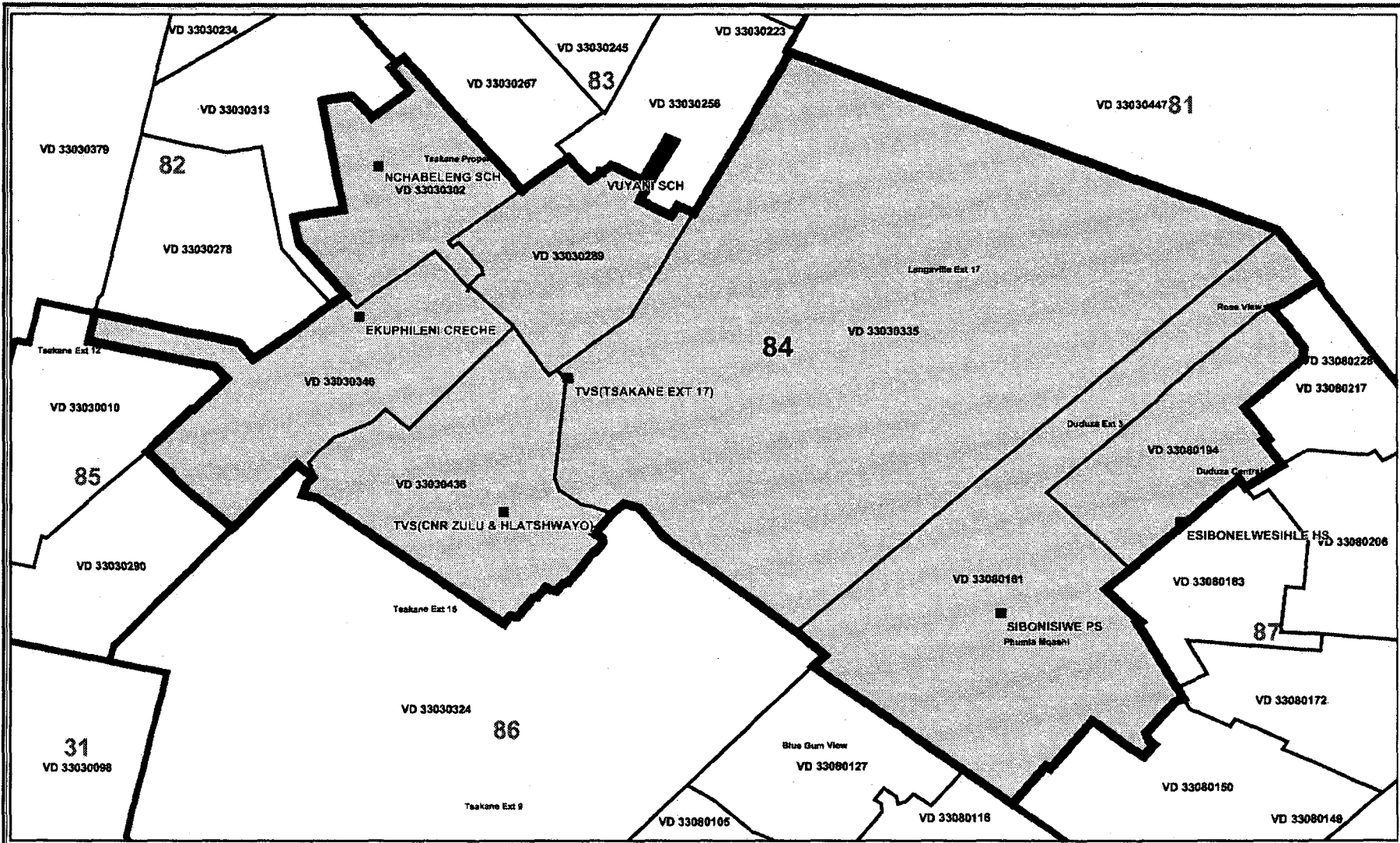
Provincial Boundary	Parent Farms	Voting Station
Local Municipality	Ward	Main Road
District Management Area	Voting District	Road
Traditional Authority Area	Dam	River

**Ekurhuleni Municipality**  
 Publication of the delimitation of Ward 82  
 of Ekurhuleni Municipality (East Rand)  
 in terms of Item 5 of Schedule 1 to the  
 Local Government: Municipal Structures Act, 1998  
 (Act No. 117 of 1998)

NOT TO SCALE
DATE April 2005
WARD NUMBER 82

Additional information relating to this map  
 can be obtained by contacting the  
 Municipal Demarcation Board at:  
 Tel: (012) 342 2481 Fax: (012) 342 2480  
 e-mail: [info@demarcation.org.za](mailto:info@demarcation.org.za)  
 Website: [www.demarcation.org.za](http://www.demarcation.org.za)  
 Address: Private Bag X28, Hatfield 0028

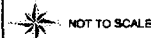




**Legend**

- Provincial Boundary
- Parent Farms
- Voting Station
- Local Municipality
- Ward
- Main Road
- District Management Area
- Voting District
- Road
- Traditional Authority Area
- Dam
- River

**Ekurhuleni Municipality**  
 Publication of the delimitation of Ward 84  
 of Ekurhuleni Municipality (East Rand)  
 in terms of Item 5 of Schedule 1 to the  
 Local Government: Municipal Structures Act, 1998  
 (Act No. 117 of 1998)



NOT TO SCALE

DATE  
April 2005

WARD NUMBER  
84

Additional information relating to this map  
 can be obtained by contacting the  
 Municipal Demarcation Board at:

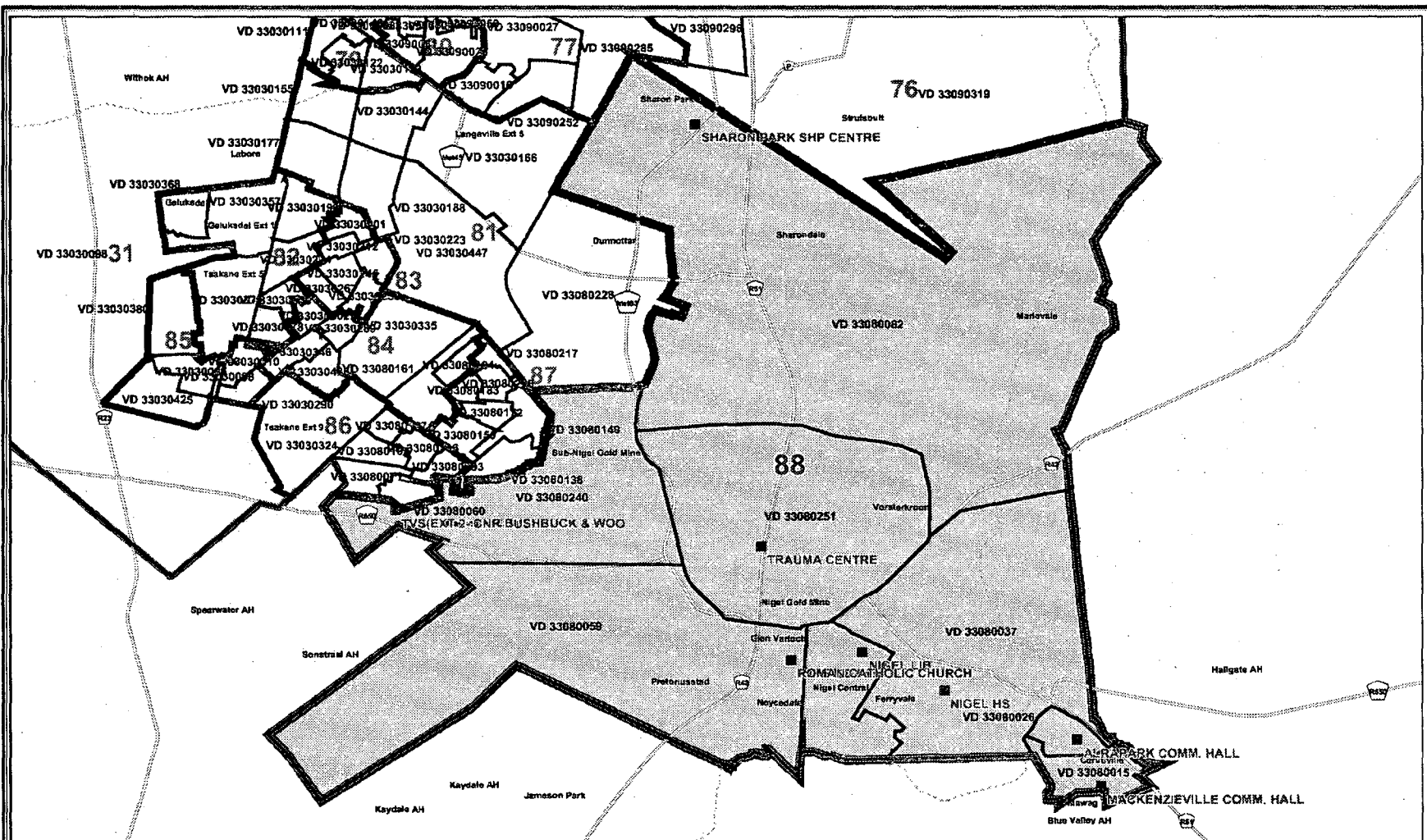
Tel: (012) 342 2481 Fax: (012) 342 2480

e-mail: [info@demarcation.org.za](mailto:info@demarcation.org.za)

Website: [www.demarcation.org.za](http://www.demarcation.org.za)

Address: Private Bag X28, Hatfield 0028





Legend		
	Provincial Boundary	
	Local Municipality	
	District Management Area	
	Traditional Authority Area	
	Parent Farms	
	Ward	
	Voting District	
	Main Road	
	Road	
	River	
	Dam	
	Voting Station	

**Ekuhuleni Municipality**  
 Publication of the delimitation of Ward 88  
 of Ekuhuleni Municipality (East Rand)  
 in terms of Item 5 of Schedule 1 to the  
 Local Government: Municipal Structures Act, 1998  
 (Act No. 117 of 1998)

 NOT TO SCALE	Additional information relating to this map can be obtained by contacting the Municipal Demarcation Board at:  Tel: (012) 342 2481 Fax: (012) 342 2480  e-mail: <a href="mailto:info@demarcation.org.za">info@demarcation.org.za</a>  Website: <a href="http://www.demarcation.org.za">www.demarcation.org.za</a>  Address: Private Bag X28, Hatfield 0028
DATE April 2005	
WARD NUMBER 88	

Printed by the Government Printer, Bosman Street, Private Bag X85, Pretoria, 0001, for the Gauteng Provincial Administration, Johannesburg  
 Gedruk deur die Staatsdrukker, Bosmanstraat, Private Sak X85, Pretoria, 0001, vir die Gauteng Provinsiale Administrasie, Johannesburg