


**THE PROVINCE OF
GAUTENG**



**DIE PROVINSIE
GAUTENG**

**Provincial Gazette Extraordinary
Buitengewone Provinsiale Koerant**

Selling price • Verkoopprys: **R2,50**
Other countries • Buitelands: **R3,25**


Vol. 11

PRETORIA, 19 APRIL 2005

No. 162

We all have the power to prevent AIDS

AIDS
affects
us all



A
new
struggle

Prevention is the cure

**AIDS
HELPLINE**

0800 012 322

DEPARTMENT OF HEALTH



9771682452005



05162

CONTENTS • INHOUD

<i>No.</i>		<i>Page No.</i>	<i>Gazette No.</i>
GENERAL NOTICE • ALGEMENE KENNISGEWING			
1439	Local Government: Municipal Structures Act (117/1998): Delimitation of municipal wards: Mogale City Municipality .	3	162
1439	Wet op Plaaslike Regering: Munisipale Strukture (117/1998): Afbakening van munisipale wyke: Mogale City Munisipaliteit.....	4	162



THE GOVERNMENT PRINTING WORKS

PUBLICATIONS DIVISION

NB: The Publications Division of the Government Printing Works will be relocating to its new premises within the:

**MASADA BUILDING at 196 PROES STREET, PRETORIA
(i.e. CORNER OF PAUL KRUGER AND PROES STREETS)**
with effect from **3 May 2005.**

For enquiries and information:

Mr M Z Montjane
Tel: (012) 334-4653
Cell: 083 640 6121

GENERAL NOTICE

NOTICE 1439 OF 2005

MUNICIPAL DEMARCATION BOARD DELIMITATION OF MUNICIPAL WARDS IN TERMS OF THE LOCAL GOVERNMENT: MUNICIPAL STRUCTURES ACT, 1998

2005/2006 LOCAL ELECTIONS

Municipality : Mogale City Municipality (GT411)

In terms of Item 5(2) of Schedule 1 to the Local Government: Municipal Structures Act, 1998 (Act No.117 of 1998), the Municipal Demarcation Board has considered written objections to its delimitation of wards.

The wards listed in Schedule 1 have been confirmed by the Board.

The wards listed in Schedule 2 have been withdrawn and varied by the Board.

VUYO MLOKOTI
CHAIRPERSON: MDB

Schedule 1

Ward Numbers **1, 2, 3, 4, 5, 6, 7, 8, 9, 11, 12, 13, 14, 15, 17, 18, 19, 20, 21, 22, 23, 24, 25, 26, 27, 28, 29, 32** published in Notice No **666**, Provincial Gazette No **77**, of **28 February 2005**

Schedule 2

The following wards published in Notice No **666**, Provincial Gazette No **77**, of **28 February 2005** have been withdrawn, and varied as follows:

Ward **10** consisting of **5235** registered voters comprising the following voting districts:

- Voting district 33250317 (SANDILE SCHOOL) comprising **2030** registered voters
- Voting district 33250328 (THEMBILE PRIMARY SCHOOL) comprising **3205** registered voters

Ward **16** consisting of **4766** registered voters comprising the following voting districts:

- Voting district 33250081 (JUBILEE HALL) comprising **2093** registered voters
- Voting district 33250227 (HOERSKOOL BASTION) comprising **2673** registered voters

Ward **30** consisting of **4567** registered voters comprising the following voting districts:

- Portion of voting district 33250249 (CHURCH ON THE WEST RAND) comprising **100** registered voters
- Voting district 33310022 (NELSON MANDELA HALL) comprising **3952** registered voters
- Portion of voting district 33310167 (KWAGGAFONTEIN PRIMARY SCHOOL) comprising **515** registered voters

Ward **31** consisting of **4427** registered voters comprising the following voting districts:

- Voting district 33300010 (MAGALIESBURG COMMUNITY CENTRE) comprising **3220** registered voters
- Voting district 33310066 (MPHE THUTO PRIMARY) comprising **1107** registered voters
- Portion of voting district 33310167 (KWAGGAFONTEIN PRIMARY SCHOOL) comprising **100** registered voters

ALGEMENE KENNISGEWING

KENNISGEWING 1439 VAN 2005

MUNISIPALE AFBAKENINGSRAAD AFBAKENING VAN MUNISIPALE WYKE INGEVOLGE DIE WET OP PLAASLIKE REGERING: MUNISIPALE STRUKTURE, 1998

2005/2006 PLAASLIKE VERKIESINGS

Munisipaliteit : Mogale City Munisipaliteit (GT411)

Ingevolge Item 5(2) van Bylae 1 van die Wet op Plaaslike Regering: Munisipale Strukture, 1998 (Wet No. 117 van 1998) het die Munisipale Afbakeningsraad, skriftelike besware teen sy afbakening van wyke oorweeg.

Die wyke gelys in Bylae 1 is deur die Raad bevestig.

Die wyke gelys in Bylae 2 is deur die Raad teruggetrek en gewysig.

VUYO MLOKOTI
VOORSITTER: MAR

Bylae 1

Wyke 1, 2, 3, 4, 5, 6, 7, 8, 9, 11, 12, 13, 14, 15, 17, 18, 19, 20, 21, 22, 23, 24, 25, 26, 27, 28, 29, 32 gepubliseer in Kennisgewing No 666, Provinsiale Koerant No 77, van 28 February 2005

Bylae 2

Die volgende wyke gepubliseer in Kennisgewing No 666, Provinsiale Koerant No 77, van 28 February 2005 is teruggetrek en as volg gewysig:

Wyk 10 het 5235 eregistreeerde kiesers en bestaan uit die volgende stembedstrikte:

- Stembedstrik 33250317 (SANDILE SCHOOL) het 2030 eregistreeerde kiesers
- Stembedstrik 33250328 (THEMBILE PRIMARY SCHOOL) het 3205 eregistreeerde kiesers

Wyk 16 het 4766 eregistreeerde kiesers en bestaan uit die volgende stembedstrikte:

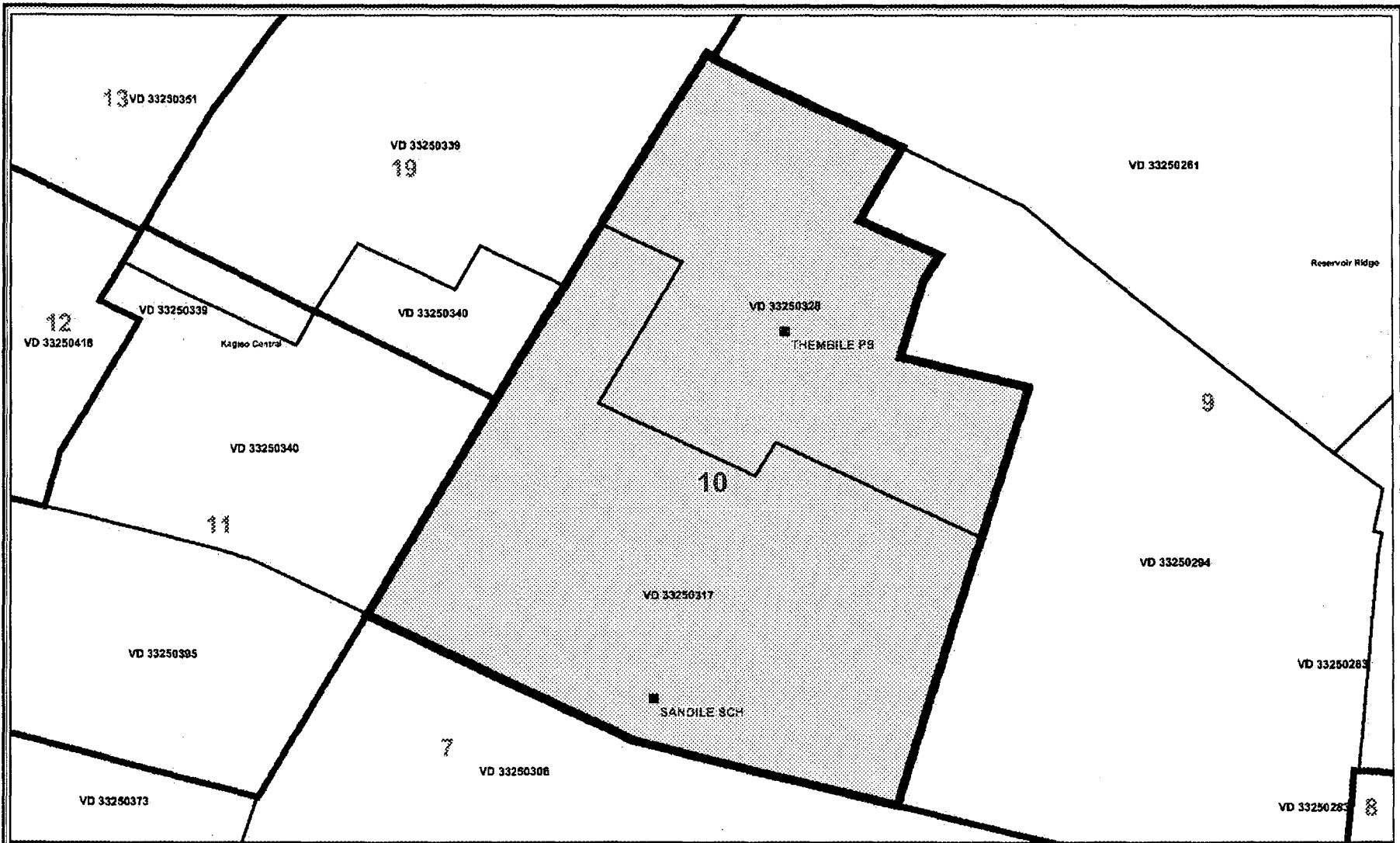
- Stembedstrik 33250081 (JUBILEE HALL) het 2093 eregistreeerde kiesers
- Stembedstrik 33250227 (HOERSKOOL BASTION) het 2673 eregistreeerde kiesers

Wyk 30 het 4567 eregistreeerde kiesers en bestaan uit die volgende stembedstrikte:

- 'n Gedeelte van Stembedstrik 33250249 (CHURCH ON THE WEST RAND) het 100 eregistreeerde kiesers
- Stembedstrik 33310022 (NELSON MANDELA HALL) het 3952 eregistreeerde kiesers
- 'n Gedeelte van Stembedstrik 33310167 (KWAGGAFONTEIN PRIMARY SCHOOL) het 515 eregistreeerde kiesers

Wyk 31 het 4427 eregistreeerde kiesers en bestaan uit die volgende stembedstrikte:

- Stembedstrik 33300010 (MAGALIESBURG COMMUNITY CENTRE) het 3220 eregistreeerde kiesers
- Stembedstrik 33310066 (MPHE THUTO PRIMARY) het 1107 eregistreeerde kiesers
- 'n Gedeelte van Stembedstrik 33310167 (KWAGGAFONTEIN PRIMARY SCHOOL) het 100 eregistreeerde kiesers



Legend

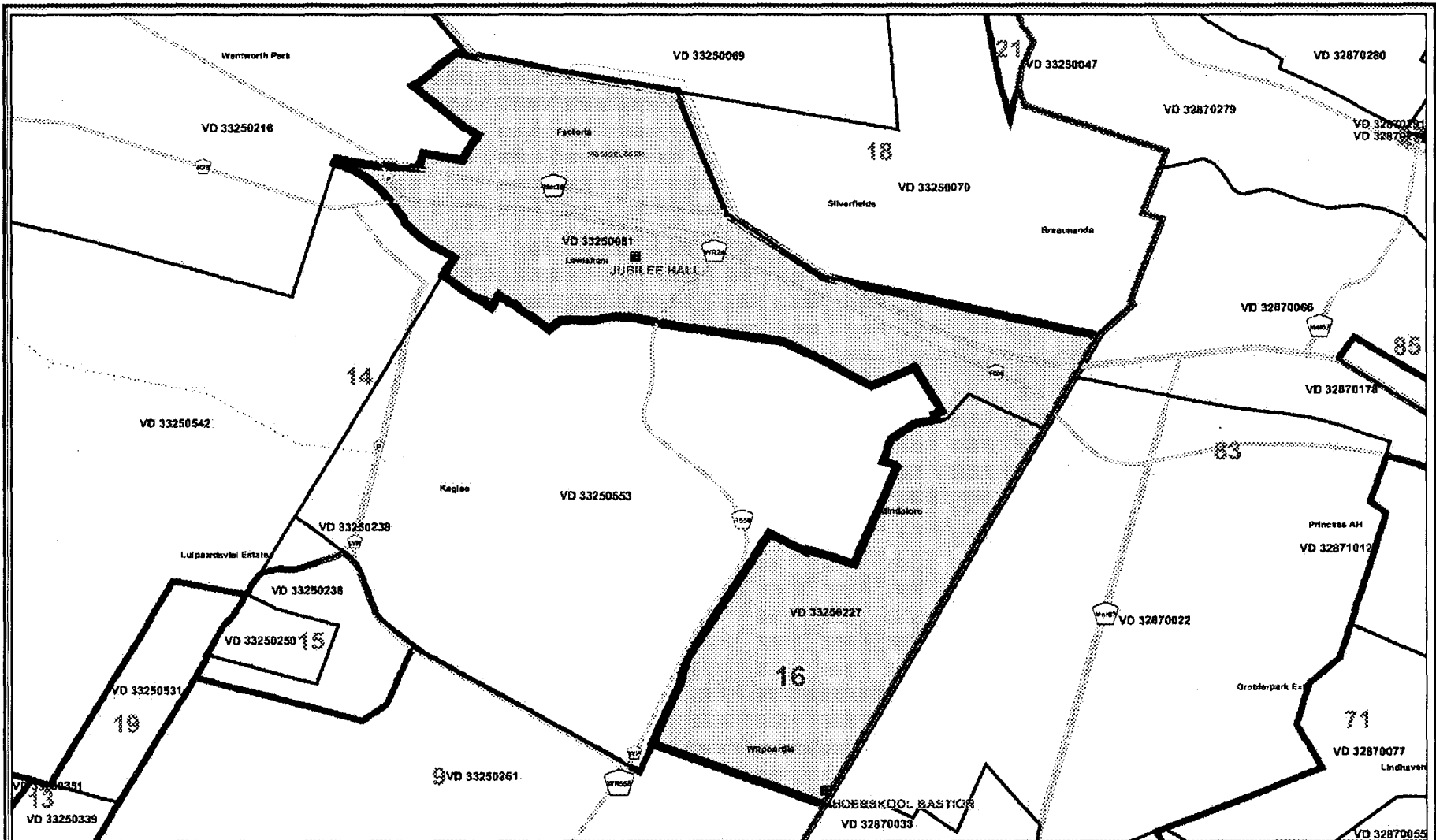
Provincial Boundary	Private Farms	Voting Station
Local Municipality	Ward	Main Road
District Management Area	Voting District	Road
Traditional Authority Area	Data	River


Mogale City Local Municipality
 Publication of the delimitation of Ward 10
 of Mogale City Local Municipality(GT411)
 in terms of Item 5 of Schedule 1 to the
 Local Government: Municipal Structures Act, 1998
 (Act No.117 of 1998)

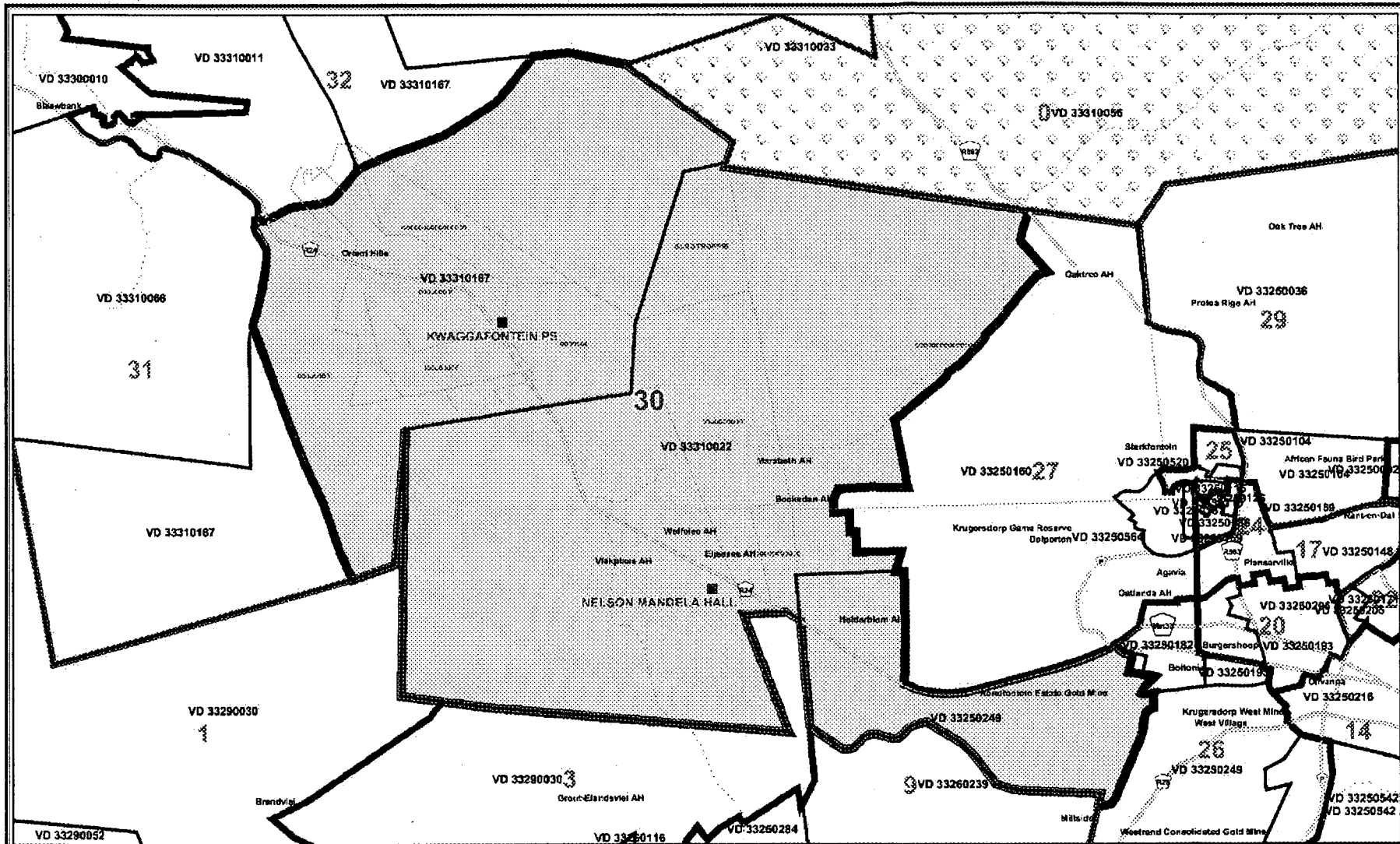
NOT TO SCALE
DATE April 2005
WARD NUMBER 10

Additional information relating to this map
 can be obtained by contacting the
 Municipal Demarcation Board at:
 Tel: (012) 342 2481 Fax: (012) 342 2480
 e-mail: info@demarcation.org.za
 Website: www.demarcation.org.za
 Address: Private Bag X28, Hatfield 0028





<p>Legend</p> <ul style="list-style-type: none"> Provincial Boundary Local Municipality District Management Area Traditional Authority Area Private Farms Ward Voting District Dam Voting Station Main Road Road River 	<p>Mogale City Local Municipality Publication of the delimitation of Ward 16 of Mogale City Local Municipality (GT411) in terms of Item 5 of Schedule 1 to the Local Government: Municipal Structures Act, 1998 (Act No. 117 of 1998)</p>	<p>NOT TO SCALE</p> <p>DATE April 2005</p> <p>WARD NUMBER 16</p>	<p>Additional information relating to this map can be obtained by contacting the Municipal Demarcation Board at:</p> <p>Tel: (012) 342 2481 Fax: (012) 342 2480</p> <p>e-mail: info@demarcation.org.za</p> <p>Website: www.demarcation.org.za</p> <p>Address: Private Bag X28, Hatfield 0028</p>	
---	---	--	---	---



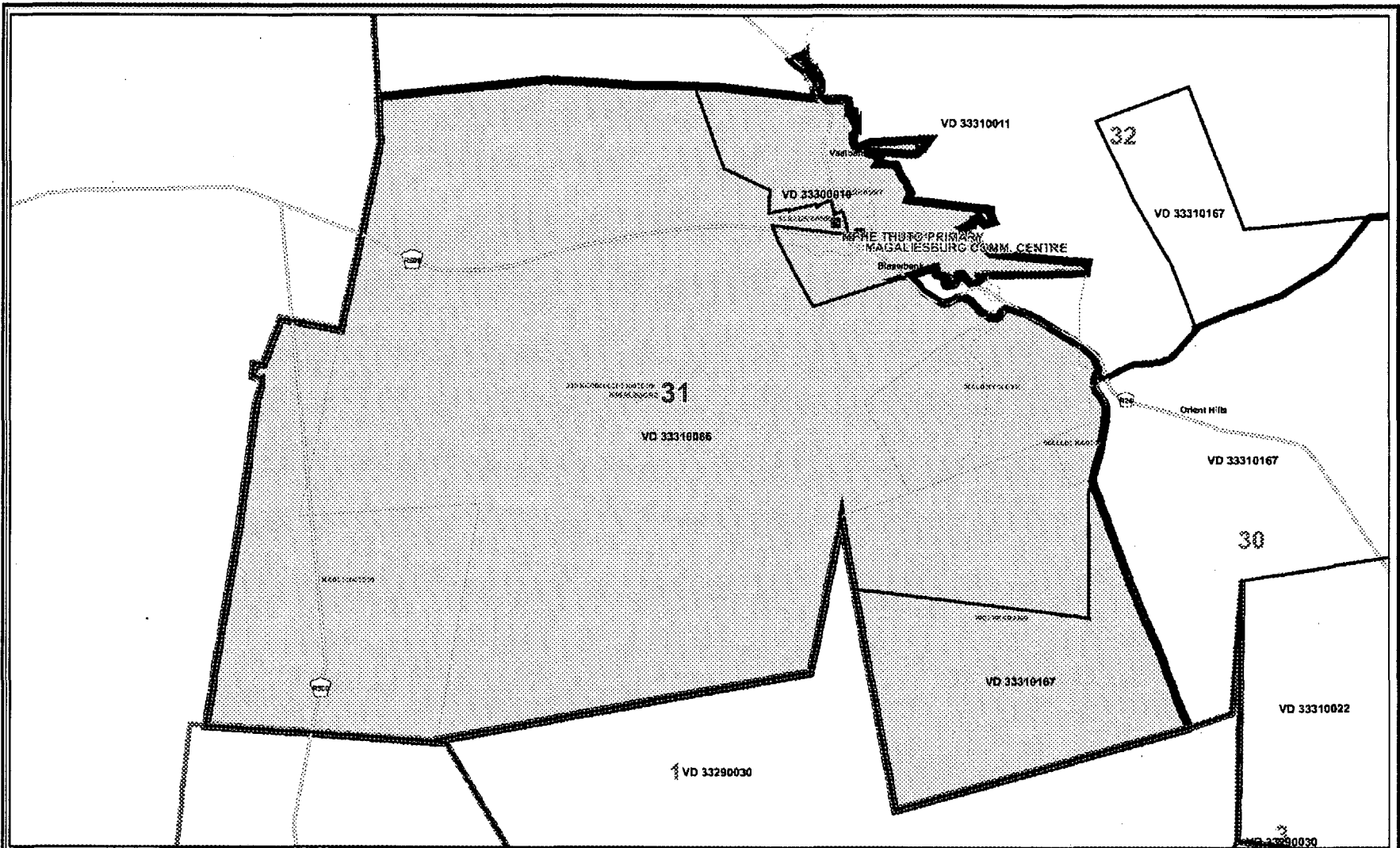
Legend		
	Provincial Boundary	
	Parent Farms	
	Local Municipality	
	District Management Area	
	Traditional Authority Area	
	Ward	
	Voting District	
	Dam	
	River	

Mogale City Local Municipality
 Publication of the delimitation of Ward 30
 of Mogale City Local Municipality (GT411)
 in terms of Item 5 of Schedule 1 to the
 Local Government: Municipal Structures Act, 1998
 (Act No. 117 of 1998)

Additional information relating to this map
 can be obtained by contacting the
 Municipal Demarcation Board at:
 Tel: (012) 342 2481 Fax: (012) 342 2480
 e-mail: info@demarcation.org.za
 Website: www.demarcation.org.za
 Address: Private Bag X28, Hatfield 0028



NOT TO SCALE
 DATE
 April 2005
 WARD NUMBER
 30



Legend		
Provincial Boundary	Parent Farms	Voting Station
Local Municipality	Ward	Main Road
District Management Area	Voting District	Road
Traditional Authority Area	Dam	River

Mogale City Local Municipality
 Publication of the delimitation of Ward 31 of Mogale City Local Municipality (GT411) in terms of Item 5 of Schedule 1 to the Local Government: Municipal Structures Act, 1998 (Act No.117 of 1998)

NOT TO SCALE
DATE April 2005
WARD NUMBER 31

Additional information relating to this map can be obtained by contacting the Municipal Demarcation Board at:
 Tel: (012) 342 2481 Fax: (012) 342 2480
 e-mail: info@demarcation.org.za
 Website: www.demarcation.org.za
 Address: Private Bag X28, Hatfield 0028



Printed by the Government Printer, Bosman Street, Private Bag X85, Pretoria, 0001, for the Gauteng Provincial Administration, Johannesburg
 Gedruk deur die Staatsdrukker, Bosmanstraat, Private Sak X85, Pretoria, 0001, vir die Gauteng Provinsiale Administrasie, Johannesburg