


**THE PROVINCE OF
GAUTENG**



**DIE PROVINSIE
GAUTENG**

**Provincial Gazette Extraordinary
Buitengewone Provinsiale Koerant**

Selling price • Verkoopprys: **R2,50**
Other countries • Buitelands: **R3,25**


Vol. 11

PRETORIA, 19 APRIL 2005

No. 164

We all have the power to prevent AIDS

AIDS
affects
us all



A
new
struggle

Prevention is the cure

**AIDS
HELPLINE**

0800 012 322

DEPARTMENT OF HEALTH



05164

9771682452005

CONTENTS • INHOUD

<i>No.</i>		<i>Page No.</i>	<i>Gazette No.</i>
GENERAL NOTICE • ALGEMENE KENNISGEWING			
1441	Local Government: Municipal Structures Act (117/1998): Delimitation of municipal wards: Emfuleni Municipality	3	164
1441	Wet op Plaaslike Regering: Munisipale Strukture (117/1998): Afbakening van munisipale wyke: Emfuleni Munisipaliteit	6	164


THE GOVERNMENT PRINTING WORKS
PUBLICATIONS DIVISION

NB: The Publications Division of the Government Printing Works will be relocating to its new premises within the:

**MASADA BUILDING at 196 PROES STREET, PRETORIA
(i.e. CORNER OF PAUL KRUGER AND PROES STREETS)**
with effect from **3 May 2005**.

For enquiries and information:

Mr M Z Montjane
Tel: (012) 334-4653
Cell: 083 640 6121

GENERAL NOTICE

NOTICE 1441 OF 2005

MUNICIPAL DEMARCATION BOARD DELIMITATION OF MUNICIPAL WARDS IN TERMS OF THE LOCAL GOVERNMENT: MUNICIPAL STRUCTURES ACT, 1998

2005/2006 LOCAL ELECTIONS

Municipality : Emfuleni Municipality (GT421)

In terms of Item 5(2) of Schedule 1 to the Local Government: Municipal Structures Act, 1998 (Act No.117 of 1998), the Municipal Demarcation Board has considered written objections to its delimitation of wards.

The wards listed in Schedule 1 have been confirmed by the Board.

The wards listed in Schedule 2 have been withdrawn and varied by the Board.

VUYO MLOKOTI
CHAIRPERSON: MDB

Schedule 1

Ward Numbers **1, 3, 4, 5, 6, 7, 9, 11, 12, 13, 14, 15, 16, 20, 21, 22, 23, 24, 25, 26, 37, 38, 39, 40, 41, 42, 43** published in Notice No **674**, Provincial Gazette No **86**, of **28 February 2005**

Schedule 2

The following wards published in Notice No **674**, Provincial Gazette No **86**, of **28 February 2005** have been withdrawn, and varied as follows:

Ward **2** consisting of **6772** registered voters comprising the following voting districts:

- Voting district 32940211 (PHEEHULLO PRIMARY SCHOOL) comprising **1222** registered voters
- Voting district 32940255 (MOSHATE SCHOOL) comprising **2413** registered voters
- Voting district 32940682 (TENT ZONE 20 (open field)) comprising **1335** registered voters
- Voting district 32940828 (ZWELITSHA HALL) comprising **1802** registered voters

Ward **8** consisting of **6866** registered voters comprising the following voting districts:

- Voting district 32940323 (JET NTEO HIGH SCHOOL) comprising **3180** registered voters
- Voting district 32940334 (MAKAPANE PRIMARY SCHOOL) comprising **2086** registered voters
- Portion of voting district 32940367 (NOORDHOEK LAERSKOOL) comprising **1600** registered voters

Ward **10** consisting of **6551** registered voters comprising the following voting districts:

- Portion of voting district 32940367 (NOORDHOEK LAERSKOOL) comprising **385** registered voters
- Voting district 32940390 (OLIVER LODGE PRIMARY SCHOOL) comprising **1759** registered voters
- Voting district 32940402 (FRIKKIE MEYER LAERSKOOL) comprising **1719** registered voters
- Voting district 32940413 (LAERSKOOL TOTIUS) comprising **2688** registered voters

Ward **17** consisting of **7211** registered voters comprising the following voting districts:

- Voting district 32940277 (RECREATION HALL) comprising **3492** registered voters
- Voting district 32940693 (KWAMASIZA HOSTEL) comprising **2835** registered voters
- Voting district 32940783 (TEMPORARY VOTING STATION MASOHENG / PEACE HEIGHTS) comprising **365** registered voters

- Voting district 32940817 (ZONE 20 EXT 2) comprising **519** registered voters

Ward **18** consisting of **8218** registered voters comprising the following voting districts:

- Voting district 32930388 (MOJALATHUTO SCHOOL) comprising **2636** registered voters
- Voting district 32930467 (MOSIOA SCHOOL) comprising **3222** registered voters
- Voting district 32930849 (ROMAN CATHOLIC CHURCH (SMALL FARM)) comprising **1202** registered voters
- Voting district 32930850 (ST JOHN CHURCH EVATON) comprising **406** registered voters
- Voting district 32930861 (JABULANI-THABANG SCHOOL) comprising **752** registered voters

Ward **19** consisting of **8580** registered voters comprising the following voting districts:

- Voting district 32930197 (QETILIZWE SECONDARY SCHOOL) comprising **3965** registered voters
- Voting district 32930209 (PEPANA SCHOOL) comprising **1424** registered voters
- Voting district 32930243 (POELANO SECONDARY SCHOOL) comprising **1720** registered voters
- Voting district 32930872 (MOPOLSI SECONDARY SCHOOL) comprising **1471** registered voters

Ward **27** consisting of **8168** registered voters comprising the following voting districts:

- Voting district 32940648 (LETSEMENG PRIMARY SCHOOL) comprising **6878** registered voters
- Voting district 32940851 (TENT KANANA EXTENSION) comprising **1290** registered voters

Ward **28** consisting of **8506** registered voters comprising the following voting districts:

- Voting district 32930298 (BEVERLY HILLS SCHOOL) comprising **3707** registered voters
- Voting district 32940288 (TENT KANANA) comprising **3122** registered voters
- Voting district 32940839 (SONDERWATER) comprising **1677** registered voters

Ward **29** consisting of **8049** registered voters comprising the following voting districts:

- Voting district 32930344 (AME CHURCH) comprising **1264** registered voters
- Voting district 32930366 (BOIKAGO SCHOOL) comprising **1770** registered voters
- Voting district 32930401 (TOKELO SCHOOL) comprising **1823** registered voters
- Voting district 32930423 (PASSOVER EVANGELISM CHURCH) comprising **2397** registered voters
- Voting district 32930906 (NTSELE PRIMARY SCHOOL) comprising **795** registered voters

Ward **30** consisting of **7641** registered voters comprising the following voting districts:

- Voting district 32940222 (TSITSO INTERMEDIATE SCHOOL) comprising **2380** registered voters
- Voting district 32940233 (SETJHABA SOHLE SCHOOL) comprising **1973** registered voters
- Voting district 32940244 (AFRICAN PRESBYTERIAN CHURCH) comprising **2382** registered voters
- Voting district 32940671 (DINOKANENG PRIMARY SCHOOL) comprising **906** registered voters

Ward **31** consisting of **8589** registered voters comprising the following voting districts:

- Voting district 32940110 (SIVIWE PRIMARY SCHOOL) comprising **4639** registered voters
- Voting district 32940200 (SOL TSOTETSI SPORTS CENTRE) comprising **3950** registered voters

Ward **32** consisting of **6837** registered voters comprising the following voting districts:

- Voting district 32940097 (TJHABATSATSI PRIMARY SCHOOL) comprising **2559** registered voters
- Voting district 32940176 (HERVORMDE CHURCH) comprising **1637** registered voters
- Voting district 32940187 (MODISHI SCHOOL) comprising **1990** registered voters
- Voting district 32940862 (FULL GOSPEL OF GOD) comprising **651** registered voters

Ward **33** consisting of **7814** registered voters comprising the following voting districts:

- Voting district 32940121 (MTHOMBOLWAZI PRIMARY SCHOOL) comprising **2370** registered voters
- Voting district 32940132 (NTABANKULU PRIMARY SCHOOL) comprising **2670** registered voters
- Voting district 32940143 (TSEMEDI SCHOOL) comprising **2105** registered voters
- Voting district 32940840 (TENT SCORE SUPERMARKET) comprising **669** registered voters

Ward **34** consisting of **7798** registered voters comprising the following voting districts:

- Voting district 32940075 (MODULA-QHOWA INTERMEDIATE SCHOOL) comprising **3055** registered voters
- Voting district 32940086 (THUTHUKANI PRIMARY SCHOOL) comprising **2405** registered voters
- Voting district 32940109 (MOGOGODI PRIMARY SCHOOL) comprising **2338** registered voters

Ward **35** consisting of **6866** registered voters comprising the following voting districts:

- Voting district 32940154 (SEBOKENG TECHNICAL CENTRE) comprising **1914** registered voters
- Voting district 32940165 (SIZANANE SCHOOL) comprising **2446** registered voters
- Voting district 32940198 (LESABASABA SCHOOL) comprising **2506** registered voters

Ward **36** consisting of **8122** registered voters comprising the following voting districts:

- Voting district 32930838 (VLAKFONTEIN SOCCER FIELD) comprising **1005** registered voters
- Voting district 32940020 (MOHALADITOE SECONDARY SCHOOL) comprising **2679** registered voters
- Voting district 32940031 (SEHOPOTSO SECONDARY SCHOOL) comprising **2052** registered voters
- Voting district 32940312 (QWELANG PRIMARY SCHOOL) comprising **2386** registered voters

ALGEMENE KENNISGEWING

KENNISGEWING 1441 VAN 2005

MUNISIPALE AFBAKENINGSRAAD AFBAKENING VAN MUNISIPALE WYKE INGEVOLGE DIE WET OP PLAASLIKE REGERING: MUNISIPALE STRUKTURE, 1998

2005/2006 PLAASLIKE VERKIESINGS

Munisipaliteit : Emfuleni Munisipaliteit (GT421)

Ingevolge Item 5(2) van Bylae 1 van die Wet op Plaaslike Regering: Munisipale Strukture, 1998 (Wet No. 117 van 1998) het die Munisipale Afbakeningsraad, skriftelike besware teen sy afbakening van wyke oorweeg.

Die wyke gelys in Bylae 1 is deur die Raad bevestig.

Die wyke gelys in Bylae 2 is deur die Raad teruggetrek en gewysig.

VUYO MLOKOTI
VOORSITTER: MAR

Bylae 1

Wyke 1, 3, 4, 5, 6, 7, 9, 11, 12, 13, 14, 15, 16, 20, 21, 22, 23, 24, 25, 26, 37, 38, 39, 40, 41, 42, 43 gepubliseer in Kennisgewing No 674, Provinsiale Koerant No 86, van 28 February 2005

Bylae 2

Die volgende wyke gepubliseer in Kennisgewing No 674, Provinsiale Koerant No 86, van 28 February 2005 is teruggetrek en as volg gewysig:

Wyk 2 het 6772 ereregistreerde kiesers en bestaan uit die volgende stembedstrikte:

- Stembedstrik 32940211 (PHEEHELLO PRIMARY SCHOOL) het 1222 ereregistreerde kiesers
- Stembedstrik 32940255 (MOSHATE SCHOOL) het 2413 ereregistreerde kiesers
- Stembedstrik 32940682 (TENT ZONE 20 (open field)) het 1335 ereregistreerde kiesers
- Stembedstrik 32940828 (ZWELITSHA HALL) het 1802 ereregistreerde kiesers

Wyk 8 het 6866 ereregistreerde kiesers en bestaan uit die volgende stembedstrikte:

- Stembedstrik 32940323 (JET NTEO HIGH SCHOOL) het 3180 ereregistreerde kiesers
- Stembedstrik 32940334 (MAKAPANE PRIMARY SCHOOL) het 2086 ereregistreerde kiesers
- 'n Gedeelte van Stembedstrik 32940367 (NOORDHOEK LAERSKOOL) het 1600 ereregistreerde kiesers

Wyk 10 het 6551 ereregistreerde kiesers en bestaan uit die volgende stembedstrikte:

- 'n Gedeelte van Stembedstrik 32940367 (NOORDHOEK LAERSKOOL) het 385 ereregistreerde kiesers
- Stembedstrik 32940390 (OLIVER LODGE PRIMARY SCHOOL) het 1759 ereregistreerde kiesers
- Stembedstrik 32940402 (FRIKKIE MEYER LAERSKOOL) het 1719 ereregistreerde kiesers
- Stembedstrik 32940413 (LAERSKOOL TOTIUS) het 2688 ereregistreerde kiesers

Wyk 17 het **7211** eregistreede kiesers en bestaan uit die volgende stembdistrikte:

- Stembdistrik 32940277 (RECREATION HALL) het **3492** geregistreeerde kiesers
- Stembdistrik 32940693 (KWAMASIZA HOSTEL) het **2835** geregistreeerde kiesers
- Stembdistrik 32940783 (TEMPORARY VOTING STATION MASOHENG / PEACE HEIGHTS) het **365** geregistreeerde kiesers
- Stembdistrik 32940817 (ZONE 20 EXT 2) het **519** geregistreeerde kiesers

Wyk 18 het **8218** eregistreede kiesers en bestaan uit die volgende stembdistrikte:

- Stembdistrik 32930388 (MOJALATHUTO SCHOOL) het **2636** geregistreeerde kiesers
- Stembdistrik 32930467 (MOSIOA SCHOOL) het **3222** geregistreeerde kiesers
- Stembdistrik 32930849 (ROMAN CATHOLIC CHURCH (SMALL FARM)) het **1202** geregistreeerde kiesers
- Stembdistrik 32930850 (ST JOHN CHURCH EVATON) het **406** geregistreeerde kiesers
- Stembdistrik 32930861 (JABULANI-THABANG SCHOOL) het **752** geregistreeerde kiesers

Wyk 19 het **8580** eregistreede kiesers en bestaan uit die volgende stembdistrikte:

- Stembdistrik 32930197 (QETILIZWE SECONDARY SCHOOL) het **3965** geregistreeerde kiesers
- Stembdistrik 32930209 (PEPANA SCHOOL) het **1424** geregistreeerde kiesers
- Stembdistrik 32930243 (POELANO SECONDARY SCHOOL) het **1720** geregistreeerde kiesers
- Stembdistrik 32930872 (MOPOLOSI SECONDARY SCHOOL) het **1471** geregistreeerde kiesers

Wyk 27 het **8168** eregistreede kiesers en bestaan uit die volgende stembdistrikte:

- Stembdistrik 32940648 (LETSEMENG PRIMARY SCHOOL) het **6878** geregistreeerde kiesers
- Stembdistrik 32940851 (TENT KANANA EXTENSION) het **1290** geregistreeerde kiesers

Wyk 28 het **8506** eregistreede kiesers en bestaan uit die volgende stembdistrikte:

- Stembdistrik 32930298 (BEVERLY HILLS SCHOOL) het **3707** geregistreeerde kiesers
- Stembdistrik 32940288 (TENT KANANA) het **3122** geregistreeerde kiesers
- Stembdistrik 32940839 (SONDERWATER) het **1677** geregistreeerde kiesers

Wyk 29 het **8049** eregistreede kiesers en bestaan uit die volgende stembdistrikte:

- Stembdistrik 32930344 (AME CHURCH) het **1264** geregistreeerde kiesers
- Stembdistrik 32930366 (BOIKAGO SCHOOL) het **1770** geregistreeerde kiesers
- Stembdistrik 32930401 (TOKELO SCHOOL) het **1823** geregistreeerde kiesers
- Stembdistrik 32930423 (PASSOVER EVANGELISM CHURCH) het **2397** geregistreeerde kiesers
- Stembdistrik 32930906 (NTSELE PRIMARY SCHOOL) het **795** geregistreeerde kiesers

Wyk 30 het **7641** eregistreede kiesers en bestaan uit die volgende stembdistrikte:

- Stembdistrik 32940222 (TSITSO INTERMEDIATE SCHOOL) het **2380** geregistreeerde kiesers
- Stembdistrik 32940233 (SETJHABA SOHLE SCHOOL) het **1973** geregistreeerde kiesers

- Stemdistrik 32940244 (AFRICAN PRESBYTERIAN CHURCH) het **2382** geregistreerde kiesers
- Stemdistrik 32940671 (DINOKANENG PRIMARY SCHOOL) het **906** geregistreerde kiesers

Wyk 31 het **8589** eregistreede kiesers en bestaan uit die volgende stemdistrikte:

- Stemdistrik 32940110 (SIVIWE PRIMARY SCHOOL) het **4639** geregistreerde kiesers
- Stemdistrik 32940200 (SOL TSOTETSI SPORTS CENTRE) het **3950** geregistreerde kiesers

Wyk 32 het **6837** eregistreede kiesers en bestaan uit die volgende stemdistrikte:

- Stemdistrik 32940097 (TJHABATSATSI PRIMARY SCHOOL) het **2559** geregistreerde kiesers
- Stemdistrik 32940176 (HERVORMDE CHURCH) het **1637** geregistreerde kiesers
- Stemdistrik 32940187 (MODISHI SCHOOL) het **1990** geregistreerde kiesers
- Stemdistrik 32940862 (FULL GOSPEL OF GOD) het **651** geregistreerde kiesers

Wyk 33 het **7814** eregistreede kiesers en bestaan uit die volgende stemdistrikte:

- Stemdistrik 32940121 (MTHOMBOLWAZI PRIMARY SCHOOL) het **2370** geregistreerde kiesers
- Stemdistrik 32940132 (NTABANKULU PRIMARY SCHOOL) het **2670** geregistreerde kiesers
- Stemdistrik 32940143 (TSHEMEDI SCHOOL) het **2105** geregistreerde kiesers
- Stemdistrik 32940840 (TENT SCORE SUPERMARKET) het **669** geregistreerde kiesers

Wyk 34 het **7798** eregistreede kiesers en bestaan uit die volgende stemdistrikte:

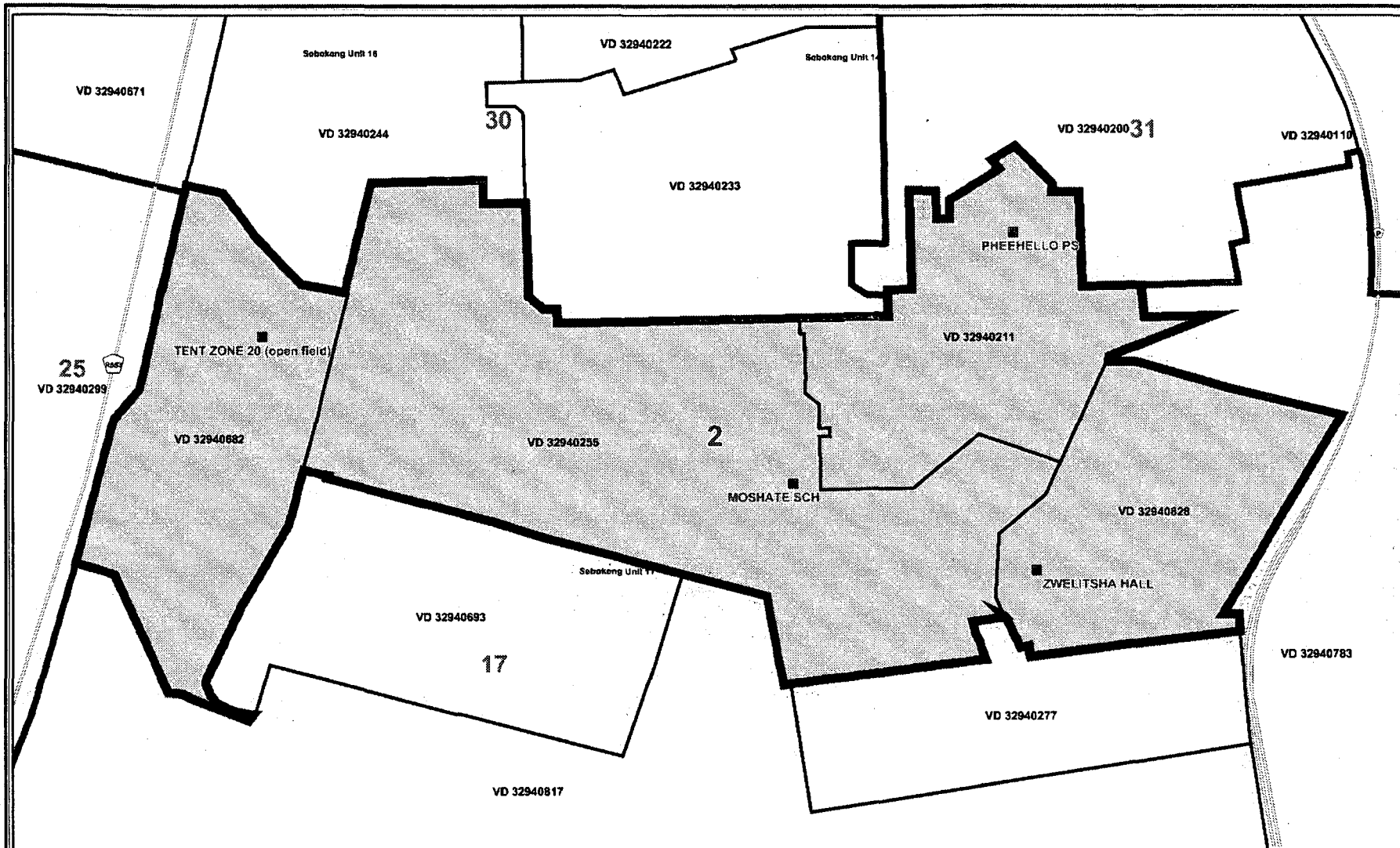
- Stemdistrik 32940075 (MODULA-QHOWA INTERMEDIATE SCHOOL) het **3055** geregistreerde kiesers
- Stemdistrik 32940086 (THUTHUKANI PRIMARY SCHOOL) het **2405** geregistreerde kiesers
- Stemdistrik 32940109 (MOGOGODI PRIMARY SCHOOL) het **2338** geregistreerde kiesers

Wyk 35 het **6866** eregistreede kiesers en bestaan uit die volgende stemdistrikte:

- Stemdistrik 32940154 (SEBOKENG TECHNICAL CENTRE) het **1914** geregistreerde kiesers
- Stemdistrik 32940165 (SIZANANE SCHOOL) het **2446** geregistreerde kiesers
- Stemdistrik 32940198 (LESABASABA SCHOOL) het **2506** geregistreerde kiesers

Wyk 36 het **8122** eregistreede kiesers en bestaan uit die volgende stemdistrikte:

- Stemdistrik 32930838 (VLAKFONTEIN SOCCER FIELD) het **1005** geregistreerde kiesers
- Stemdistrik 32940020 (MOHALADITOE SECONDARY SCHOOL) het **2679** geregistreerde kiesers
- Stemdistrik 32940031 (SEHOPOTSO SECONDARY SCHOOL) het **2052** geregistreerde kiesers
- Stemdistrik 32940312 (QWELANG PRIMARY SCHOOL) het **2386** geregistreerde kiesers



Legend

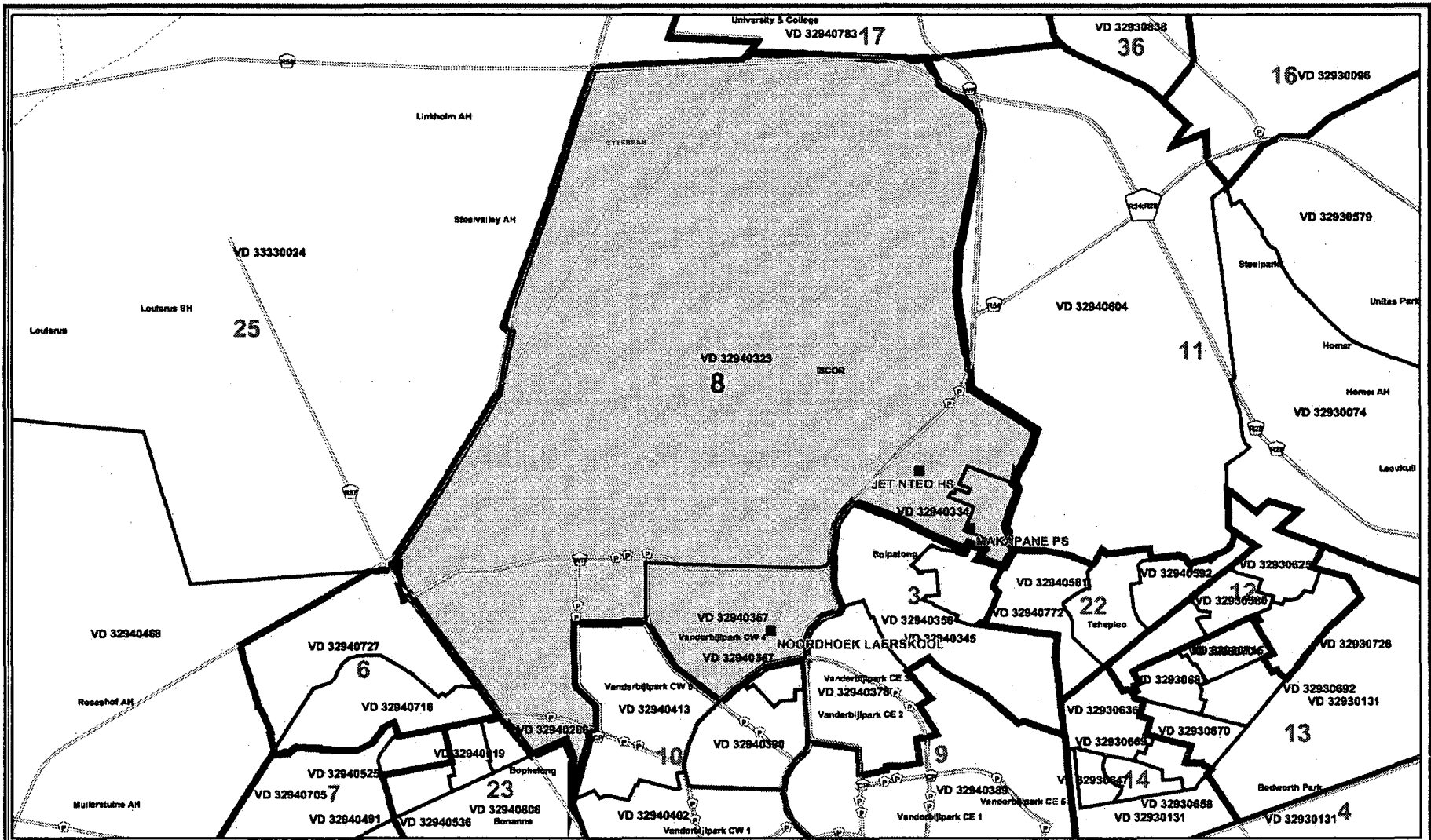
- Provincial Boundary
- Parent Farms
- Voting Station
- Local Municipality
- Ward
- Main Road
- District Management Area
- Voting District
- Road
- Traditional Authority Area
- Dam
- River

Emfuleni Local Municipality
 Publication of the delimitation of Ward 2
 of Emfuleni Local Municipality(GT421)
 in terms of Item 5 of Schedule 1 to the
 Local Government: Municipal Structures Act, 1998
 (Act No.117 of 1998)

NOT TO SCALE
 DATE
 April 2005
 WARD NUMBER
 2

Additional information relating to this map
 can be obtained by contacting the
 Municipal Demarcation Board at:
 Tel: (012) 342 2481 Fax: (012) 342 2480
 e-mail: info@demarcation.org.za
 Website: www.demarcation.org.za
 Address: Private Bag X28, Hatfield 0028





Legend

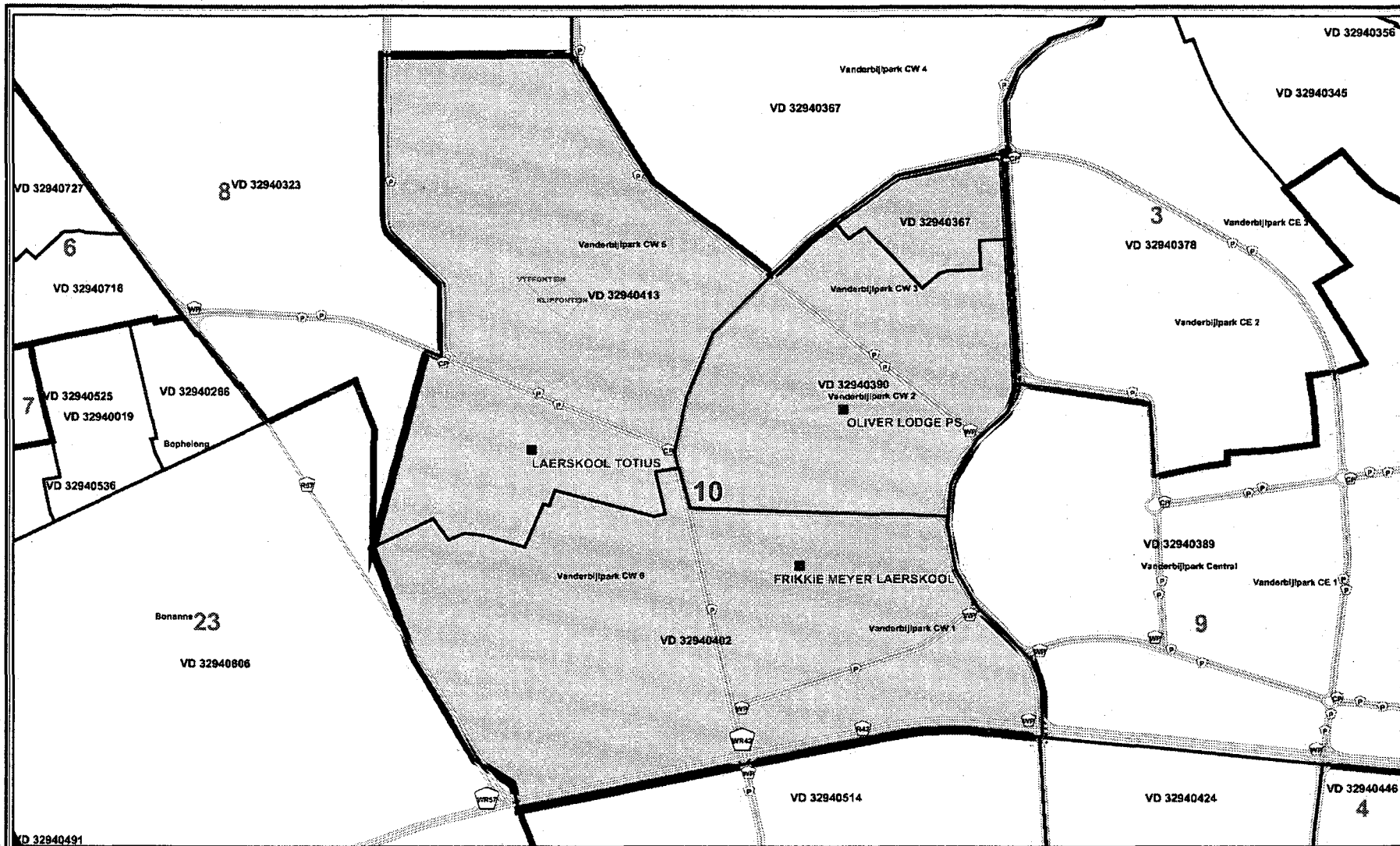
Provincial Boundary	Parent Farms	Voting Station
Local Municipality	Ward	Main Road
District Management Area	Voting District	Road
Traditional Authority Area	Dam	River

Emfuleni Local Municipality
 Publication of the delimitation of Ward 8
 of Emfuleni Local Municipality (GT421)
 in terms of Item 5 of Schedule 1 to the
 Local Government: Municipal Structures Act, 1998
 (Act No. 117 of 1998)

NOT TO SCALE
DATE April 2005
WARD NUMBER 8

Additional information relating to this map
 can be obtained by contacting the
 Municipal Demarcation Board at:
 Tel: (012) 342 2481 Fax: (012) 342 2480
 e-mail: info@demarcation.org.za
 Website: www.demarcation.org.za
 Address: Private Bag X28, Hatfield 0028





Legend

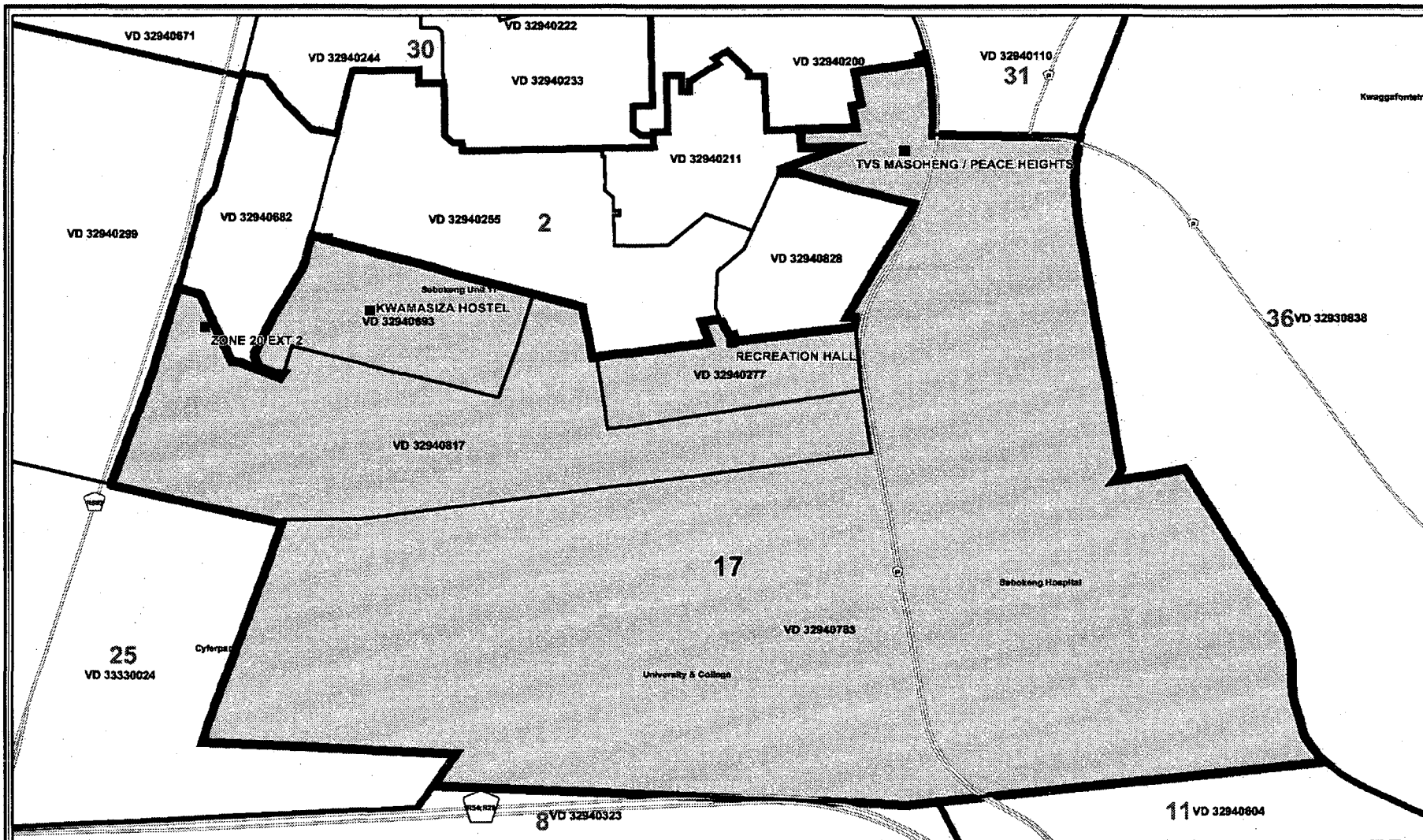
Provincial Boundary	Parent Farms	Voting Station
Local Municipality	Ward	Main Road
District Management Area	Voting District	Road
Traditional Authority Area	Dam	River

Emfuleni Local Municipality
 Publication of the delimitation of Ward 10
 of Emfuleni Local Municipality (GT421)
 in terms of Item 5 of Schedule 1 to the
 Local Government: Municipal Structures Act, 1998
 (Act No. 117 of 1998)

NOT TO SCALE
 DATE
 April 2005
 WARD NUMBER
 10

Additional information relating to this map
 can be obtained by contacting the
 Municipal Demarcation Board at:
 Tel: (012) 342 2481 Fax: (012) 342 2480
 e-mail: info@demarcation.org.za
 Website: www.demarcation.org.za
 Address: Private Bag X28, Hatfield 0028





Legend

- Provincial Boundary
- Local Municipality
- District Management Area
- Traditional Authority Area
- Parent Farms
- Ward
- Voting District
- Dam
- Voting Station
- Main Road
- Road
- River

Emfuleni Local Municipality
 Publication of the delimitation of Ward 17
 of Emfuleni Local Municipality (GT421)
 in terms of Item 5 of Schedule 1 to the
 Local Government: Municipal Structures Act, 1998
 (Act No. 117 of 1998)

NOT TO SCALE

DATE
 April 2005

WARD NUMBER
 17

Additional information relating to this map
 can be obtained by contacting the
 Municipal Demarcation Board at:

Tel: (012) 342 2481 Fax: (012) 342 2480
 e-mail: info@demarcation.org.za
 Website: www.demarcation.org.za
 Address: Private Bag X28, Hatfield 0028





Legend

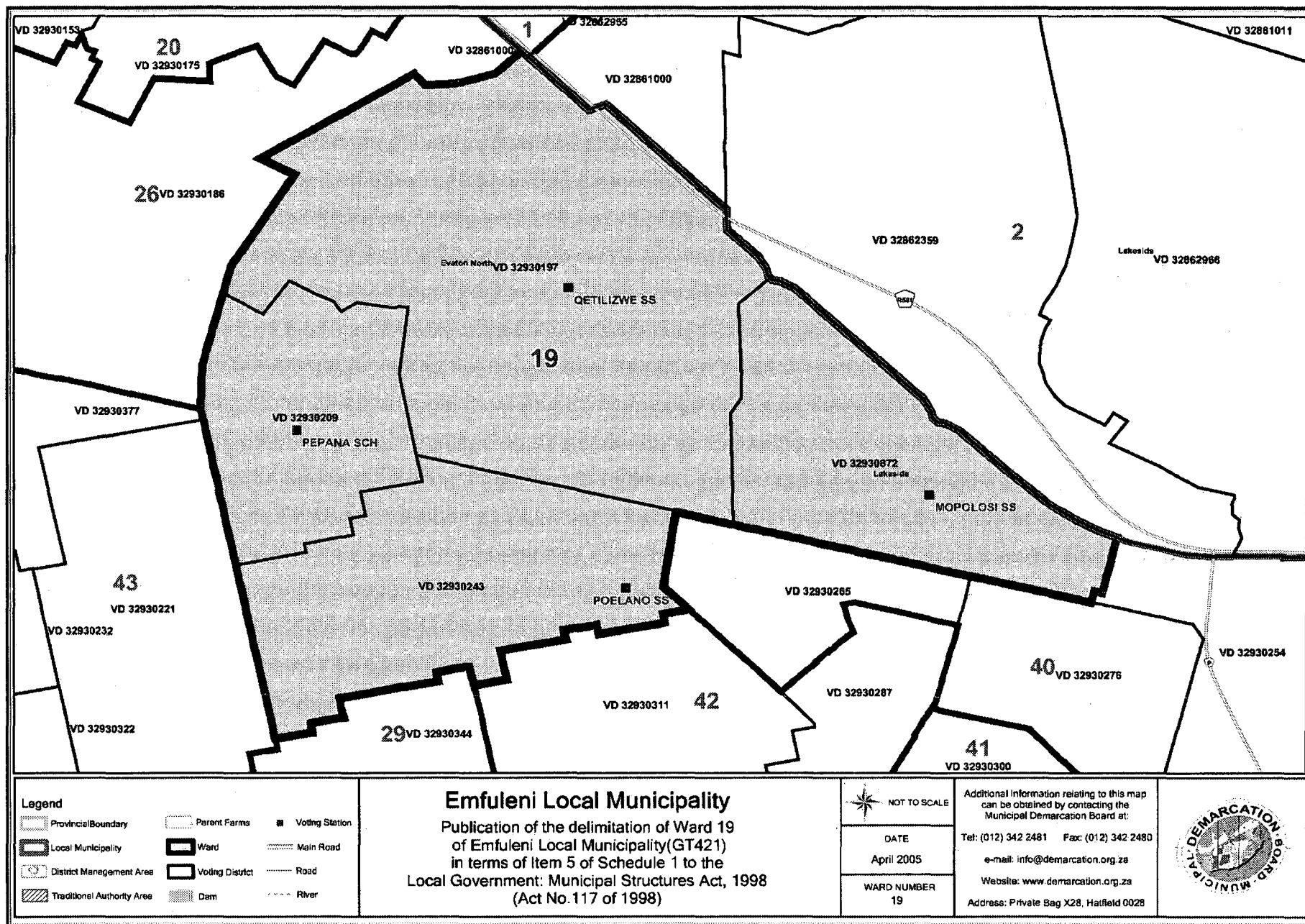
- Provincial Boundary
- Parent Farms
- Voting Station
- Local Municipality
- Ward
- Main Road
- District Management Area
- Voting District
- Road
- Traditional Authority Area
- Dam
- River

Emfuleni Local Municipality
 Publication of the delimitation of Ward 18
 of Emfuleni Local Municipality (GT421)
 in terms of Item 5 of Schedule 1 to the
 Local Government: Municipal Structures Act, 1998
 (Act No. 117 of 1998)

NOT TO SCALE
 DATE
 April 2005
 WARD NUMBER
 18

Additional information relating to this map
 can be obtained by contacting the
 Municipal Demarcation Board at:
 Tel: (012) 342 2481 Fax: (012) 342 2480
 e-mail: info@demarcation.org.za
 Website: www.demarcation.org.za
 Address: Private Bag X28, Hatfield 0028





Legend

	Provincial Boundary		Parent Farms		Voting Station
	Local Municipality		Ward		Main Road
	District Management Area		Voting District		Road
	Traditional Authority Area		Dam		River

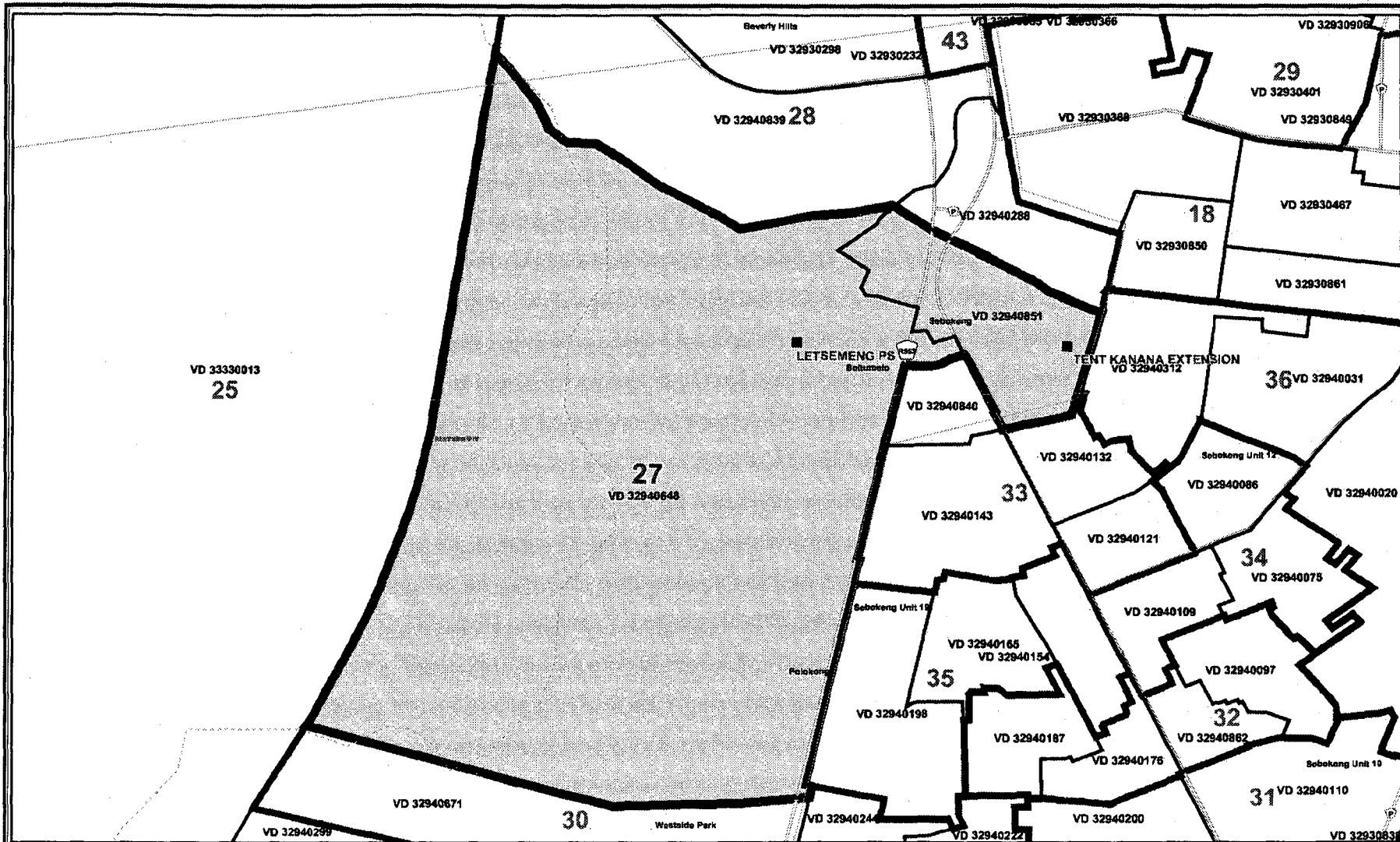
Emfuleni Local Municipality
 Publication of the delimitation of Ward 19
 of Emfuleni Local Municipality (GT421)
 in terms of Item 5 of Schedule 1 to the
 Local Government: Municipal Structures Act, 1998
 (Act No. 117 of 1998)

NOT TO SCALE	
DATE	April 2005
WARD NUMBER	19

Additional information relating to this map
 can be obtained by contacting the
 Municipal Demarcation Board at:

Tel: (012) 342 2481 Fax: (012) 342 2480
 e-mail: info@demarcation.org.za
 Website: www.demarcation.org.za
 Address: Private Bag X28, Hatfield 0028





Legend

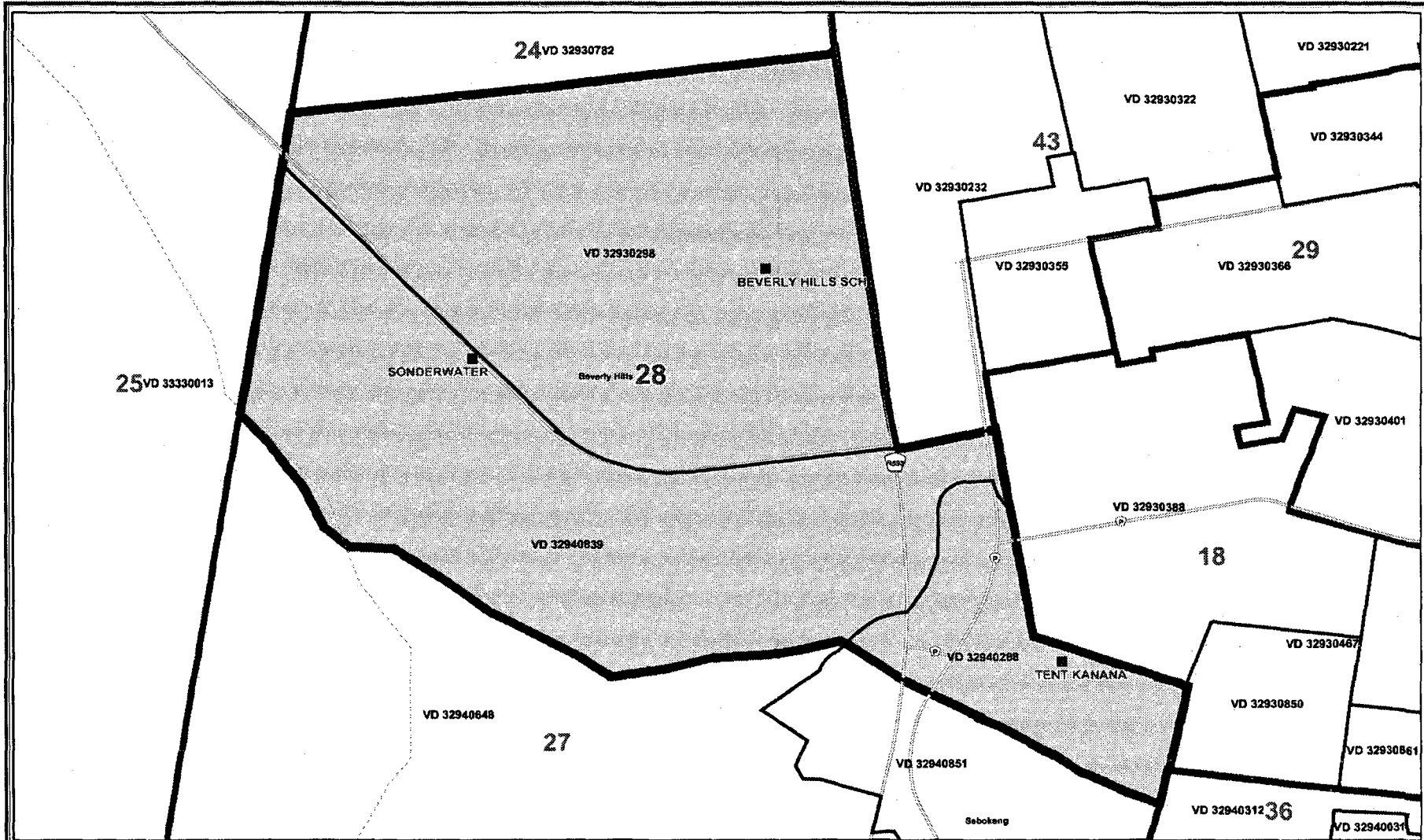
Provincial Boundary	Parent Farms	Voting Station
Local Municipality	Ward	Main Road
District Management Area	Voting District	Road
Traditional Authority Area	Dam	River

Emfuleni Local Municipality
 Publication of the delimitation of Ward 27
 of Emfuleni Local Municipality (GT421)
 in terms of Item 5 of Schedule 1 to the
 Local Government: Municipal Structures Act, 1998
 (Act No. 117 of 1998)

NOT TO SCALE
DATE April 2005
WARD NUMBER 27

Additional information relating to this map
 can be obtained by contacting the
 Municipal Demarcation Board at:
 Tel: (012) 342 2481 Fax: (012) 342 2480
 e-mail: info@demarcation.org.za
 Website: www.demarcation.org.za
 Address: Private Bag X28, Hatfield 0028





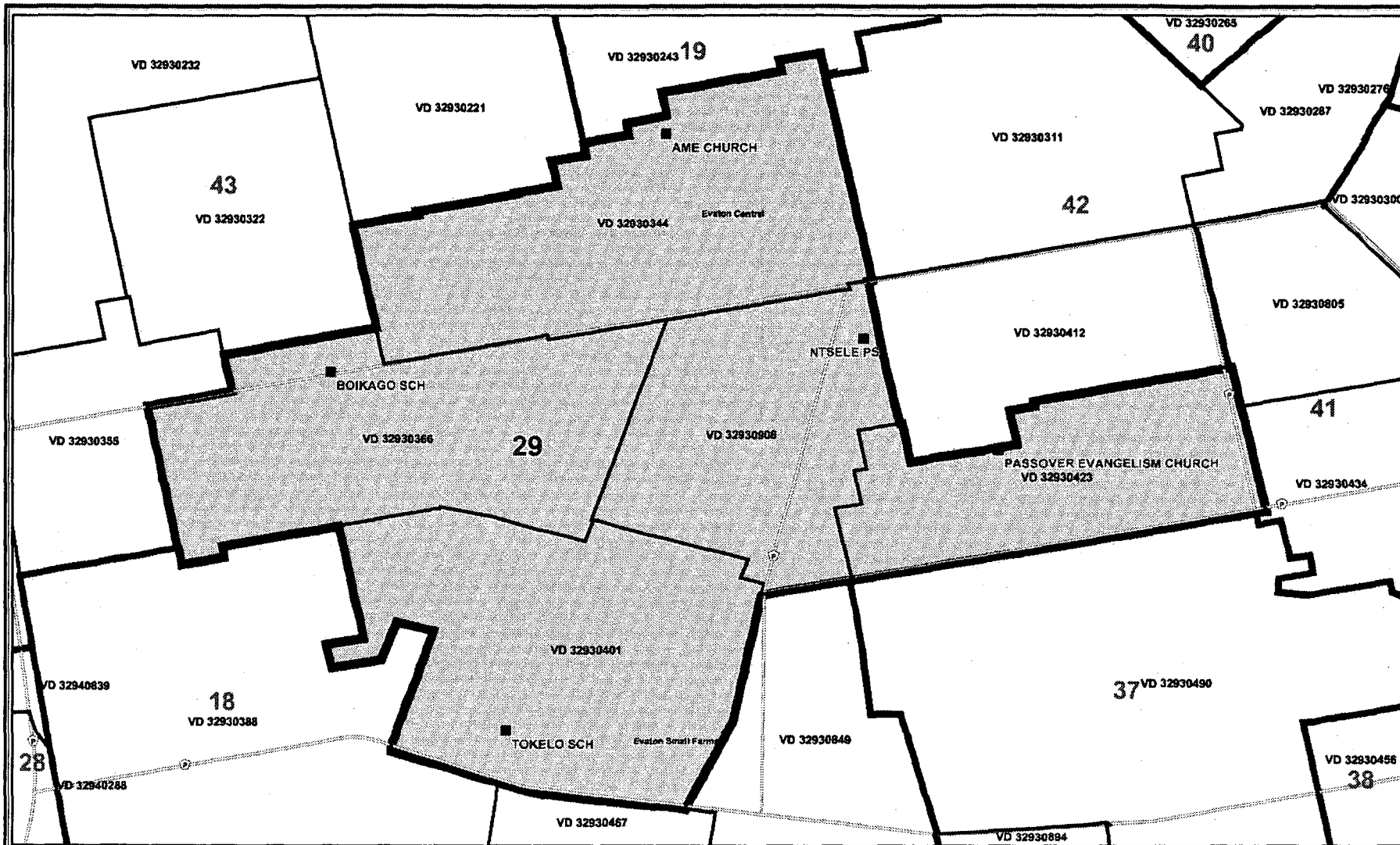
Legend		
	Provincial Boundary	
	Parent Farms	
	Local Municipality	
	Ward	
	District Management Area	
	Traditional Authority Area	
	Dam	
	River	
	Main Road	
	Road	
	Voting Station	
	Voting District	

Emfuleni Local Municipality
 Publication of the delimitation of Ward 28
 of Emfuleni Local Municipality (GT421)
 in terms of item 5 of Schedule 1 to the
 Local Government: Municipal Structures Act, 1998
 (Act No. 117 of 1998)

NOT TO SCALE
 DATE
 April 2005
 WARD NUMBER
 28

Additional information relating to this map
 can be obtained by contacting the
 Municipal Demarcation Board at:
 Tel: (012) 342 2481 Fax: (012) 342 2480
 e-mail: info@demarcation.org.za
 Website: www.demarcation.org.za
 Address: Private Bag X28, Hatfield 0028






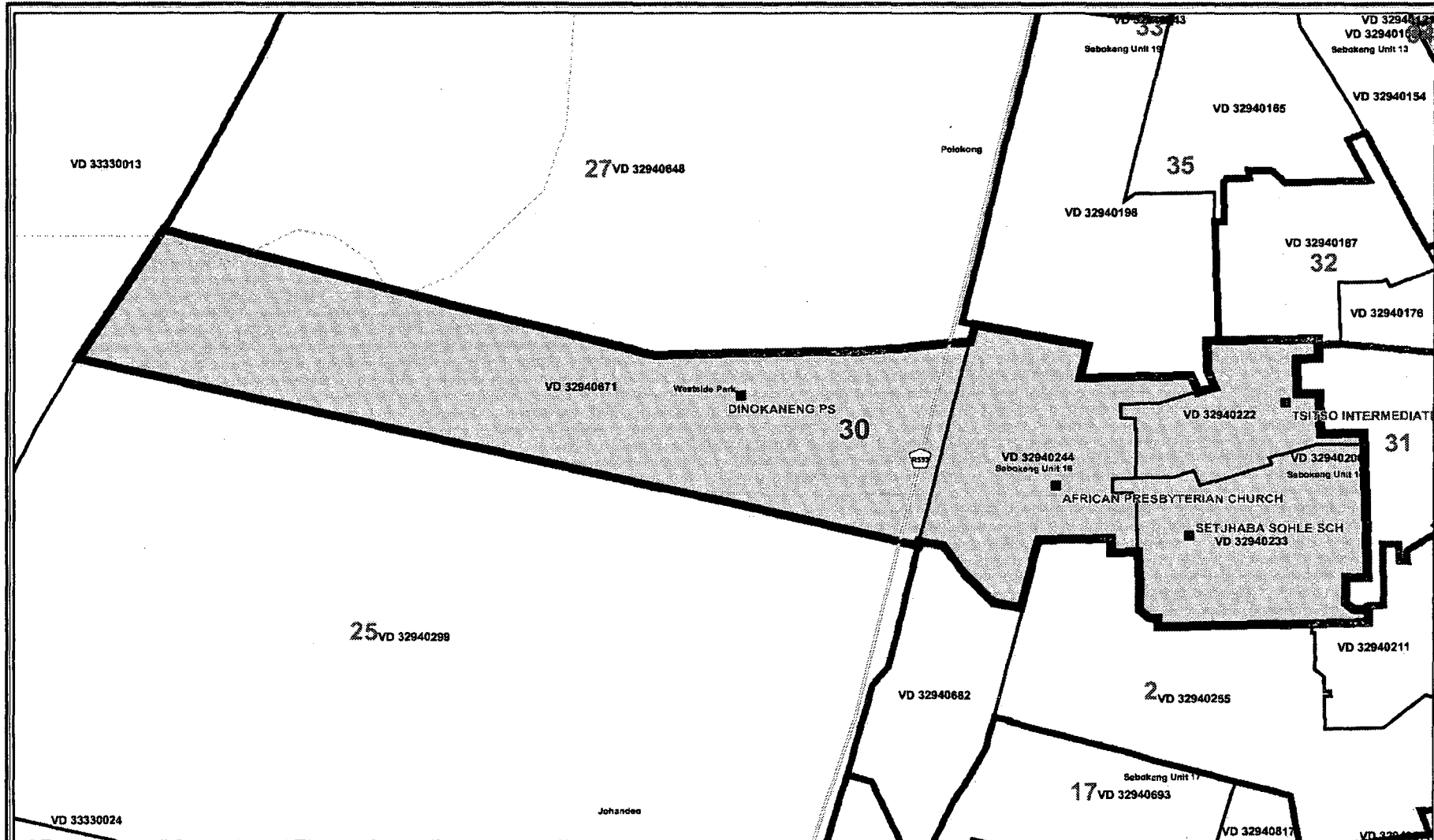
Legend			
	Provincial Boundary		Voting Station
	Parent Farms		Ward
	Local Municipality		Main Road
	District Management Area		Road
	Traditional Authority Area		River
	Dam		

Emfuleni Local Municipality
 Publication of the delimitation of Ward 29
 of Emfuleni Local Municipality (GT421)
 in terms of Item 5 of Schedule 1 to the
 Local Government: Municipal Structures Act, 1998
 (Act No. 117 of 1998)

 NOT TO SCALE
DATE April 2005
WARD NUMBER 29

Additional information relating to this map
 can be obtained by contacting the
 Municipal Demarcation Board at:
 Tel: (012) 342 2481 Fax: (012) 342 2480
 e-mail: info@demarcation.org.za
 Website: www.demarcation.org.za
 Address: Private Bag X28, Hatfield 0028






Legend

- | | | |
|----------------------------|-----------------|----------------|
| Provincial Boundary | Parent Farms | Voting Station |
| Local Municipality | Ward | Main Road |
| District Management Area | Voting District | Road |
| Traditional Authority Area | Dam | River |

Emfuleni Local Municipality
 Publication of the delimitation of Ward 30
 of Emfuleni Local Municipality (GT421)
 in terms of Item 5 of Schedule 1 to the
 Local Government: Municipal Structures Act, 1998
 (Act No. 117 of 1998)



DATE

April 2005

WARD NUMBER

30

Additional information relating to this map
 can be obtained by contacting the
 Municipal Demarcation Board at:

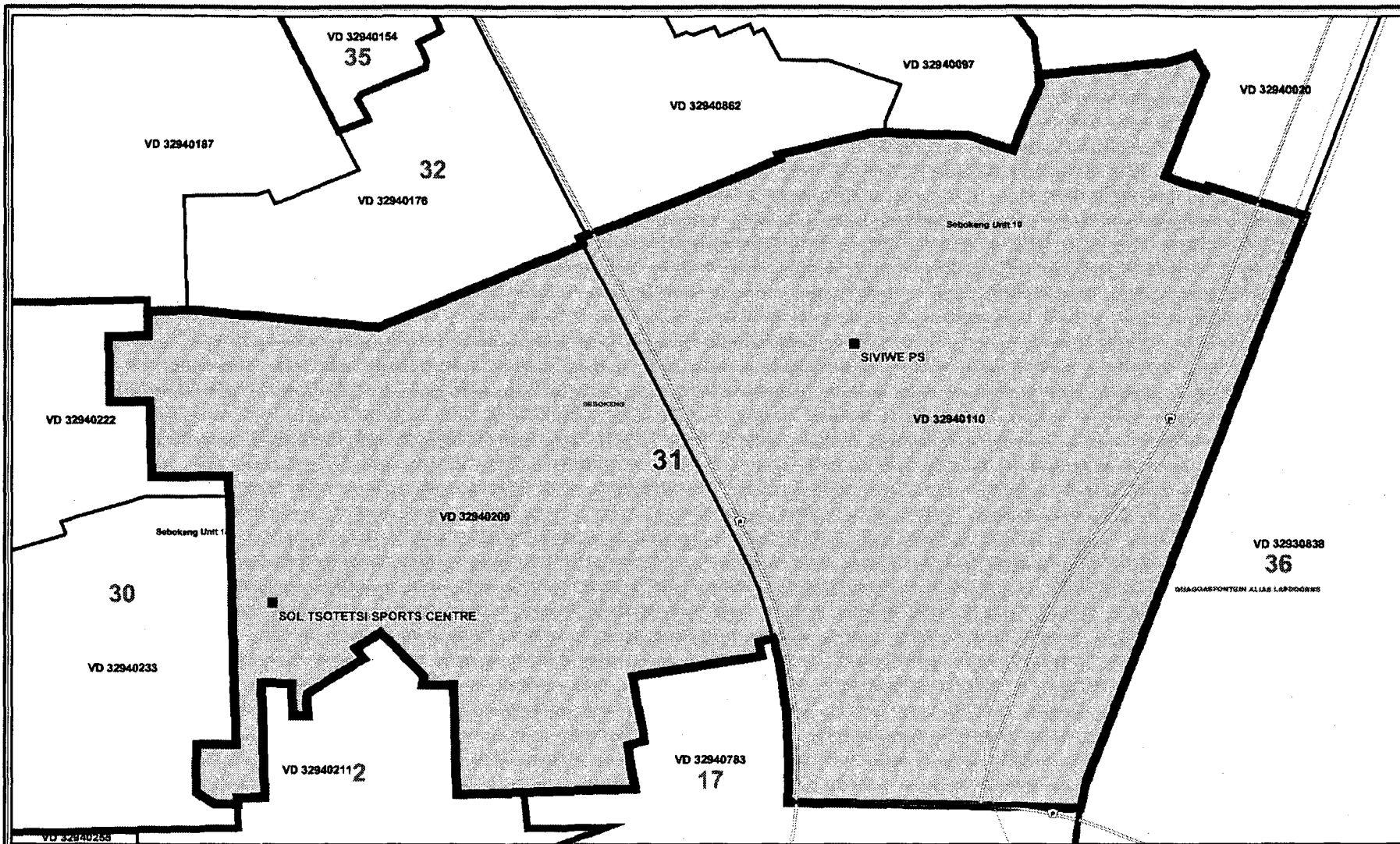
Tel: (012) 342 2481 Fax: (012) 342 2480

e-mail: info@demarcation.org.za

Website: www.demarcation.org.za

Address: Private Bag X28, Hatfield 0028





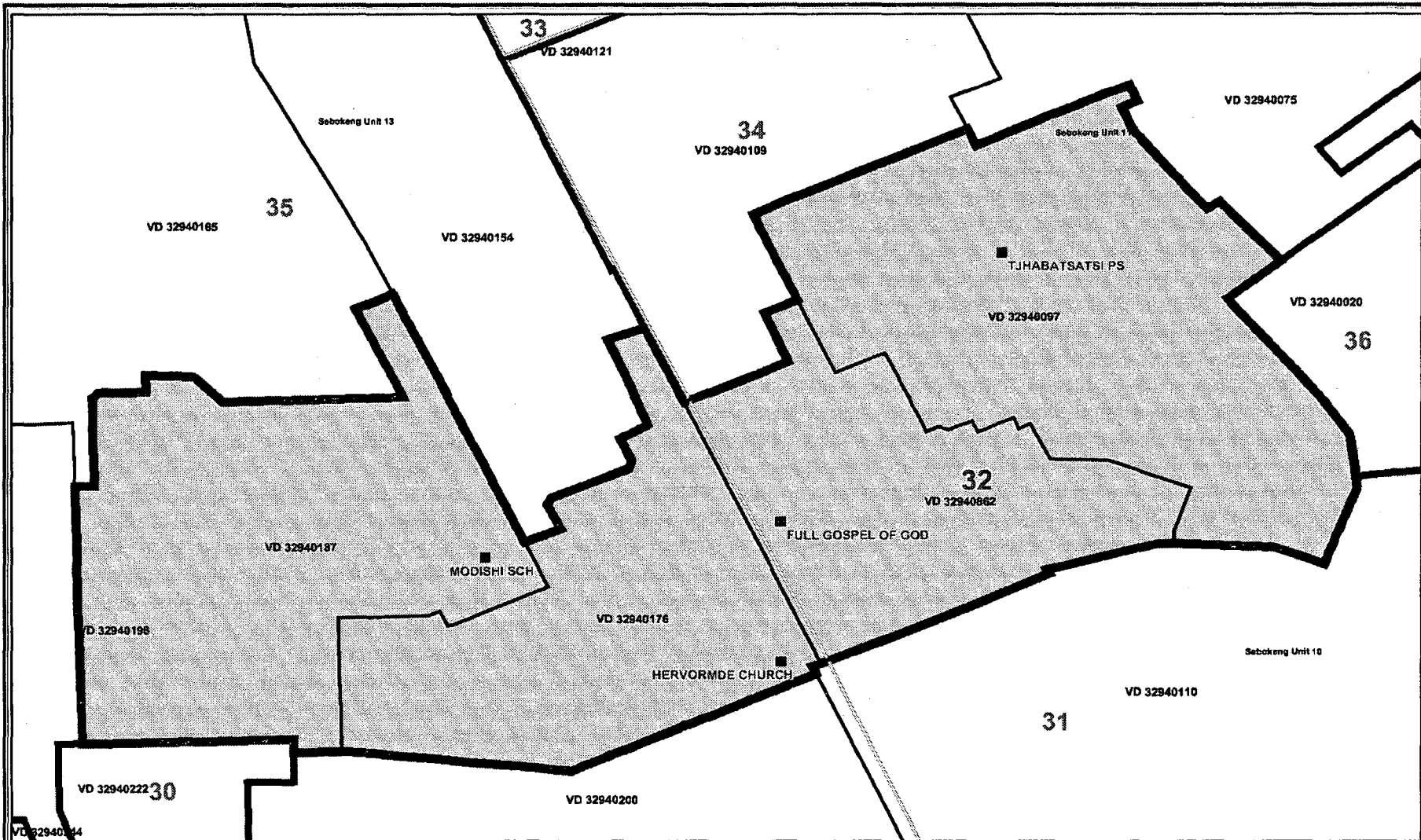
Legend		
	Provincial Boundary	
	Local Municipality	
	District Management Area	
	Traditional Authority Area	
	Parent Farms	
	Ward	
	Voting District	
	Dam	
	Main Road	
	Road	
	River	
	Voting Station	

Emfuleni Local Municipality
 Publication of the delimitation of Ward 31
 of Emfuleni Local Municipality (GT421)
 in terms of Item 5 of Schedule 1 to the
 Local Government: Municipal Structures Act, 1998
 (Act No. 117 of 1998)

 NOT TO SCALE
DATE April 2005
WARD NUMBER 31

Additional information relating to this map
 can be obtained by contacting the
 Municipal Demarcation Board at:
 Tel: (012) 342 2481 Fax: (012) 342 2480
 e-mail: info@demarcation.org.za
 Website: www.demarcation.org.za
 Address: Private Bag X28, Hatfield 0028





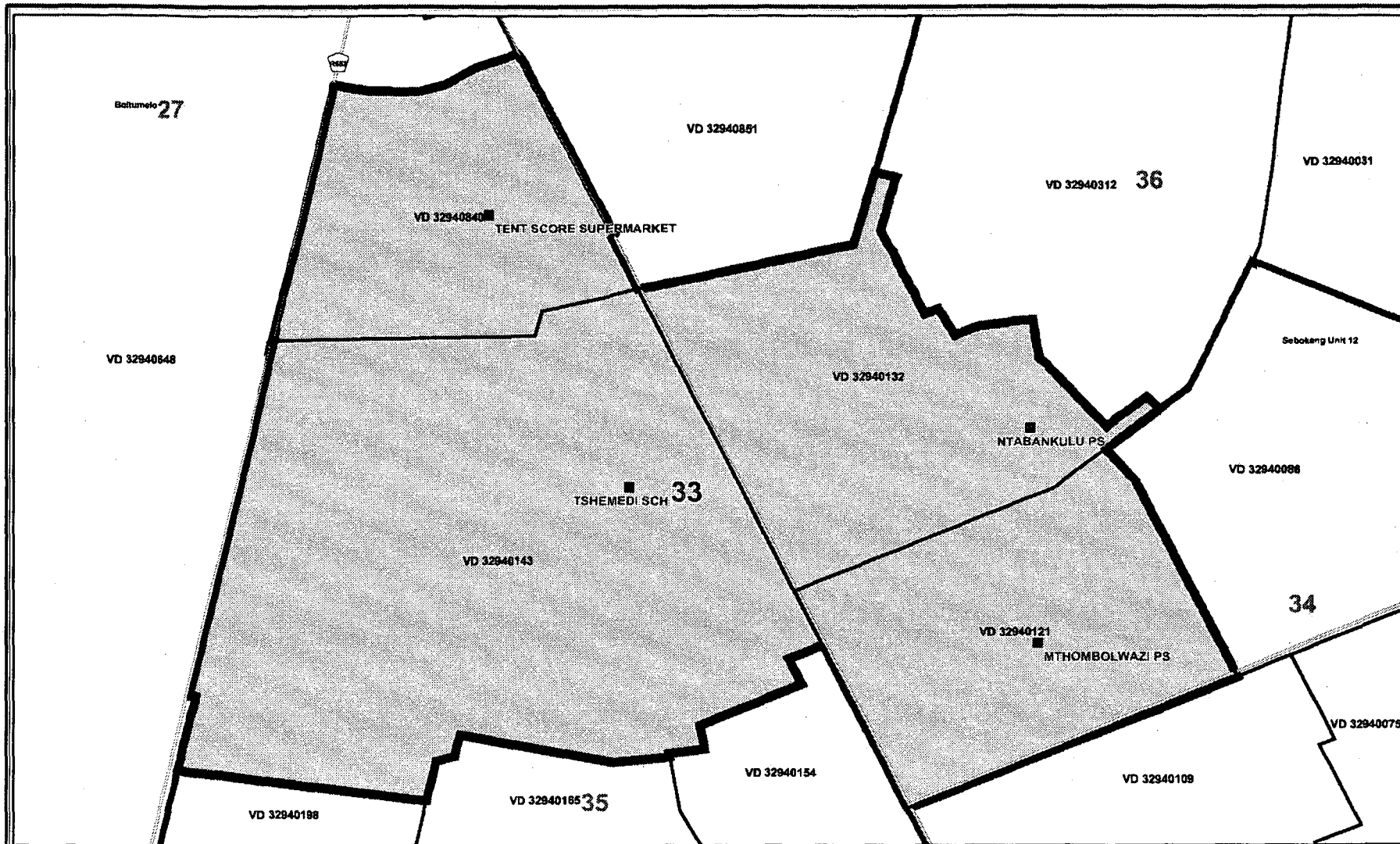
Legend		
	Provincial Boundary	
	Parent Farms	
	Local Municipality	
	Ward	
	District Management Area	
	Traditional Authority Area	
	Voting Station	
	Dam	
	River	

Emfuleni Local Municipality
 Publication of the delimitation of Ward 32
 of Emfuleni Local Municipality (GT421)
 in terms of Item 5 of Schedule 1 to the
 Local Government: Municipal Structures Act, 1998
 (Act No. 117 of 1998)

 NOT TO SCALE
DATE April 2005
WARD NUMBER 32

Additional information relating to this map
 can be obtained by contacting the
 Municipal Demarcation Board at:
 Tel: (012) 342 2481 Fax: (012) 342 2480
 e-mail: info@demarcation.org.za
 Website: www.demarcation.org.za
 Address: Private Bag X28, Hatfield 0028





Legend

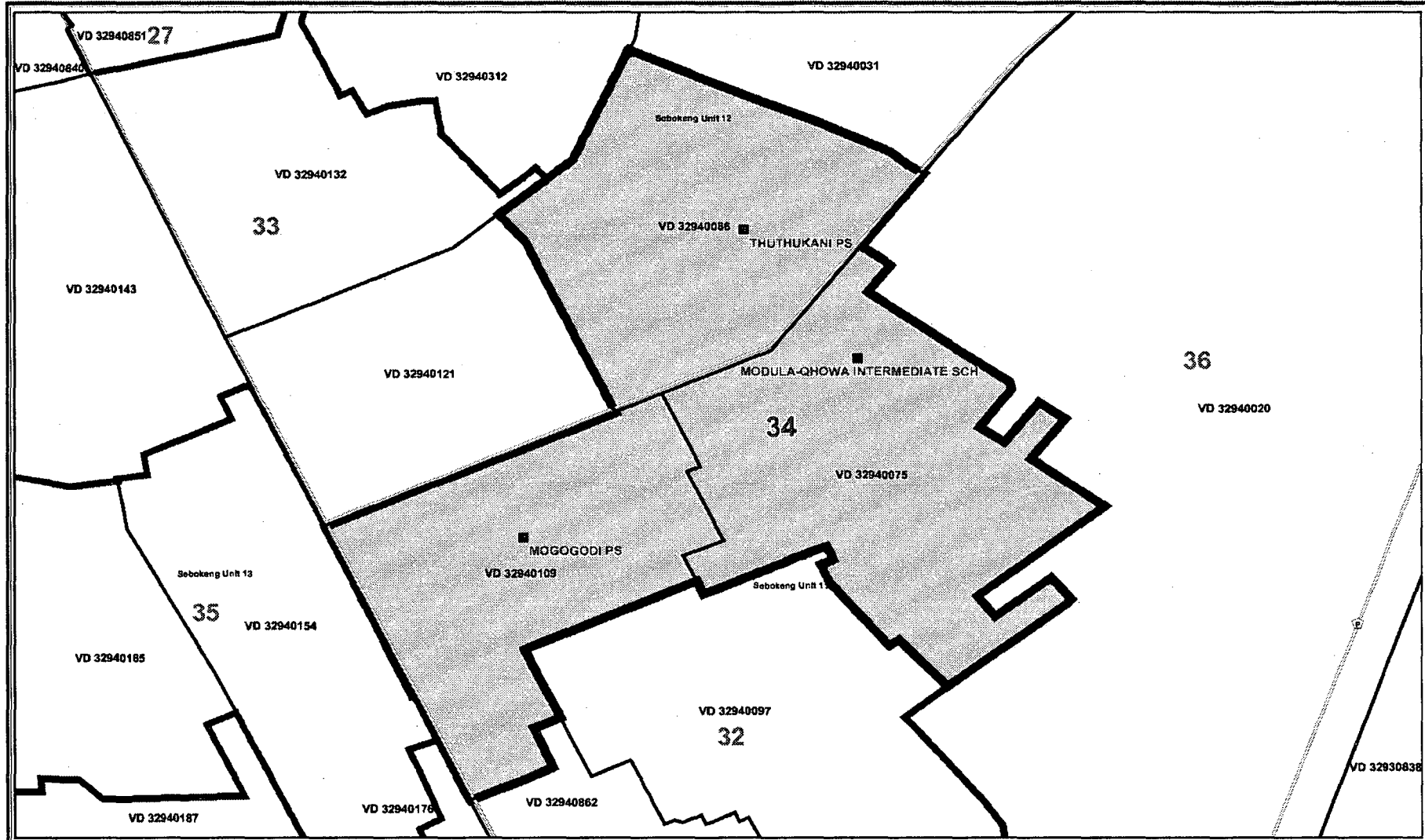
- | | | |
|----------------------------|-----------------|----------------|
| Provincial Boundary | Parent Farms | Voting Station |
| Local Municipality | Ward | Main Road |
| District Management Area | Voting District | Road |
| Traditional Authority Area | Dam | River |

Emfuleni Local Municipality
 Publication of the delimitation of Ward 33
 of Emfuleni Local Municipality(GT421)
 in terms of Item 5 of Schedule 1 to the
 Local Government: Municipal Structures Act, 1998
 (Act No.117 of 1998)

NOT TO SCALE
 DATE
 April 2005
 WARD NUMBER
 33

Additional information relating to this map
 can be obtained by contacting the
 Municipal Demarcation Board at:
 Tel: (012) 342 2481 Fax: (012) 342 2480
 e-mail: info@demarcation.org.za
 Website: www.demarcation.org.za
 Address: Private Bag X29, Hatfield 0028





Legend

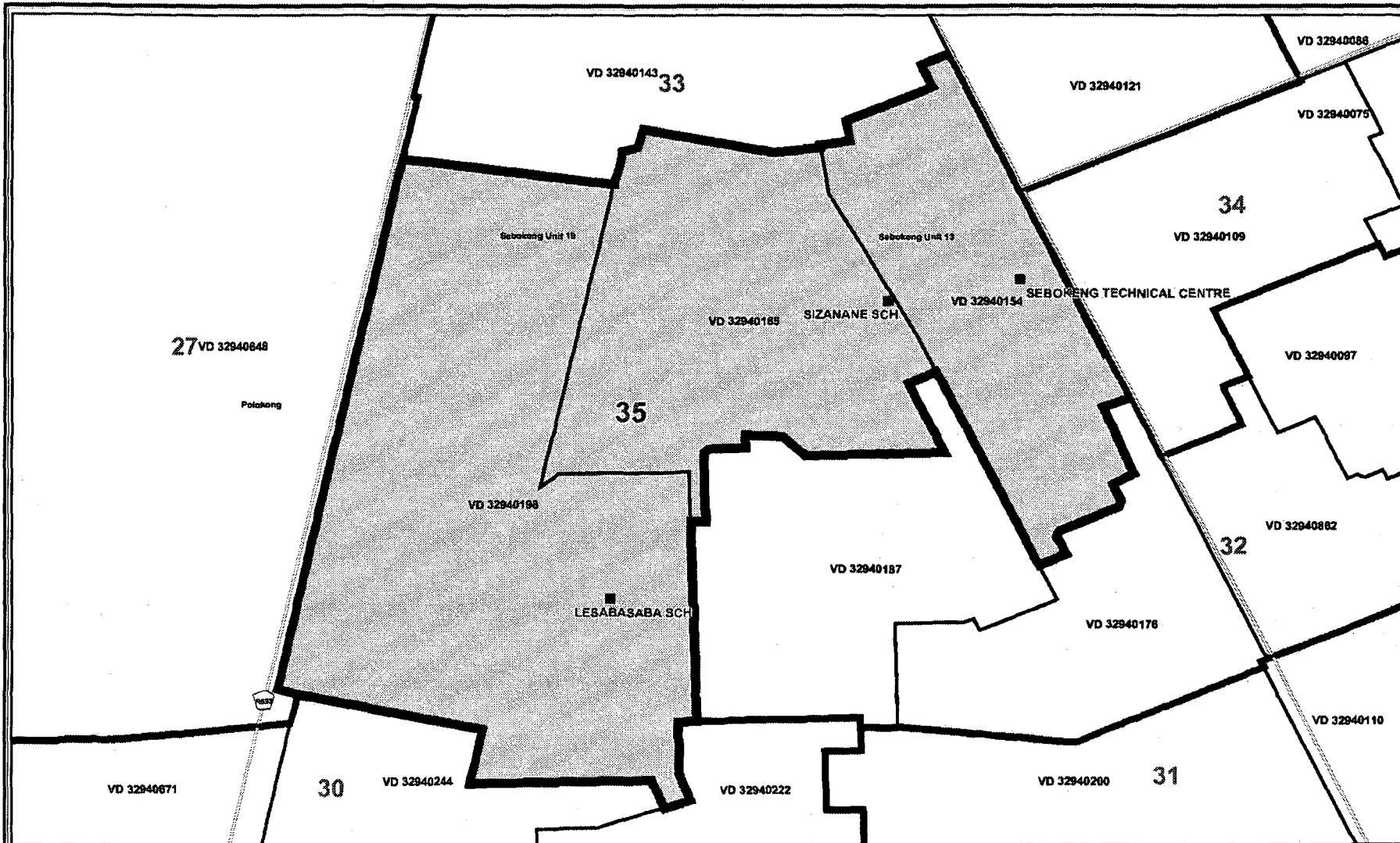
Provincial Boundary	Parent Farms	Voting Station
Local Municipality	Ward	Main Road
District Management Area	Voting District	Road
Traditional Authority Area	Dam	River

Emfuleni Local Municipality
 Publication of the delimitation of Ward 34
 of Emfuleni Local Municipality(GT421)
 in terms of Item 5 of Schedule 1 to the
 Local Government: Municipal Structures Act, 1998
 (Act No.117 of 1998)

NOT TO SCALE
DATE April 2005
WARD NUMBER 34

Additional information relating to this map
 can be obtained by contacting the
 Municipal Demarcation Board at:
 Tel: (012) 342 2481 Fax: (012) 342 2480
 e-mail: info@demarcation.org.za
 Website: www.demarcation.org.za
 Address: Private Bag X28, Hatfield 0028





Legend

- Provincial Boundary
- Parent Farms
- Voting Station
- Local Municipality
- Ward
- Main Road
- District Management Area
- Voting District
- Road
- Traditional Authority Area
- Dam
- River

Emfuleni Local Municipality
 Publication of the delimitation of Ward 35
 of Emfuleni Local Municipality (GT421)
 in terms of Item 5 of Schedule 1 to the
 Local Government: Municipal Structures Act, 1998
 (Act No. 117 of 1998)

NOT TO SCALE

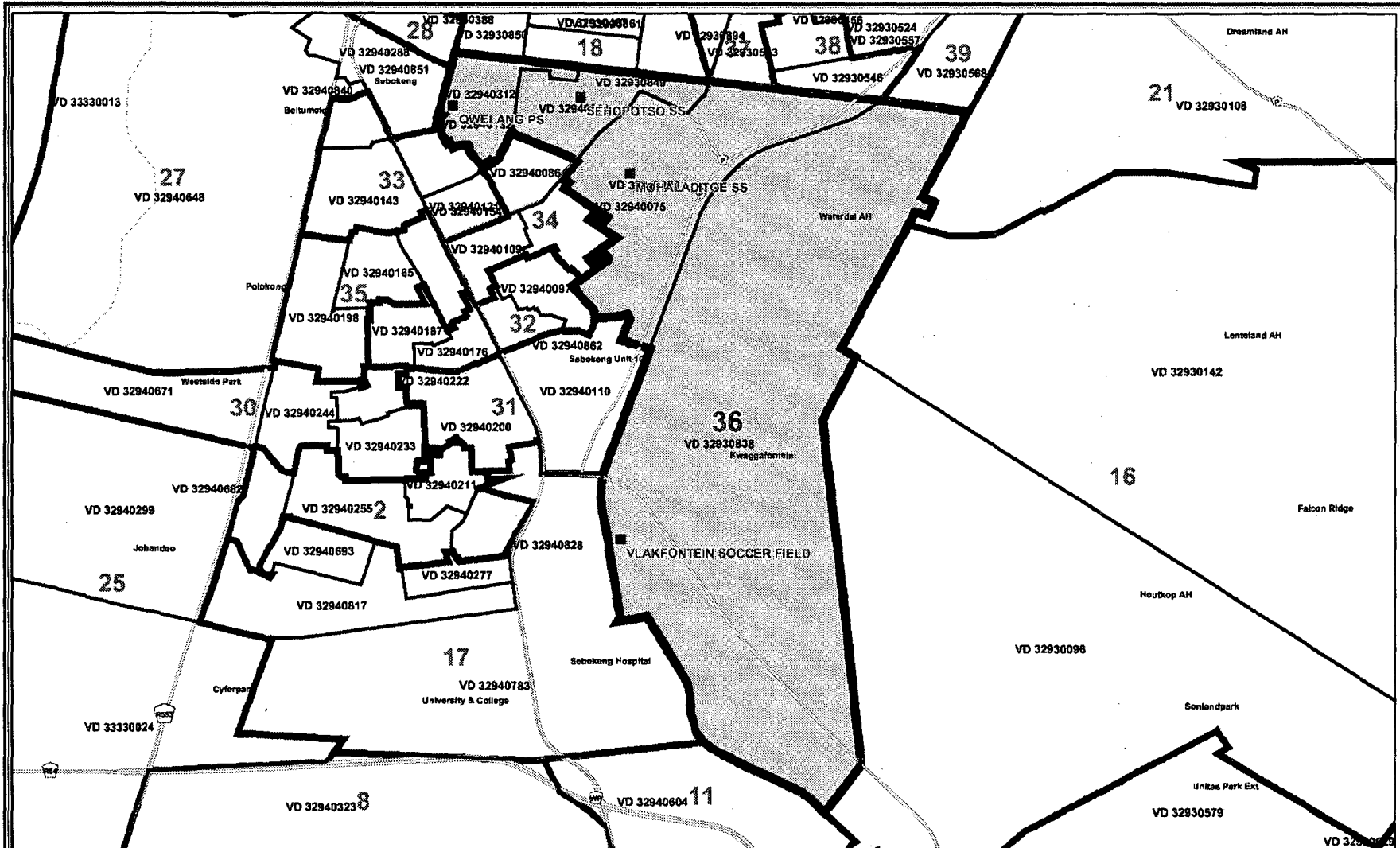
DATE
April 2005

WARD NUMBER
35

Additional information relating to this map
 can be obtained by contacting the
 Municipal Demarcation Board at:

Tel: (012) 342 2481 Fax: (012) 342 2480
 e-mail: info@demarcation.org.za
 Website: www.demarcation.org.za
 Address: Private Bag X28, Hatfield 0028





Legend

Provincial Boundary	Parent Farms	Voting Station
Local Municipality	Ward	Main Road
District Management Area	Voting District	Road
Traditional Authority Area	Dam	River

Emfuleni Local Municipality
 Publication of the delimitation of Ward 36
 of Emfuleni Local Municipality(GT421)
 in terms of Item 5 of Schedule 1 to the
 Local Government: Municipal Structures Act, 1998
 (Act No.117 of 1998)

NOT TO SCALE
DATE April 2005
WARD NUMBER 36

Additional information relating to this map
 can be obtained by contacting the
 Municipal Demarcation Board at:
 Tel: (012) 342 2481 Fax: (012) 342 2480
 e-mail: info@demarcation.org.za
 Website: www.demarcation.org.za
 Address: Private Bag X28, Hatfield 0028



Printed by the Government Printer, Bosman Street, Private Bag X85, Pretoria, 0001, for the Gauteng Provincial Administration, Johannesburg
 Gedruk deur die Staatsdrukker, Bosmanstraat, Private Sak X85, Pretoria, 0001, vir die Gauteng Provinsiale Administrasie, Johannesburg