


**THE PROVINCE OF
GAUTENG**



**DIE PROVINSIE
GAUTENG**

**Provincial Gazette Extraordinary
Buitengewone Provinsiale Koerant**

Selling price • Verkoopprys: **R2,50**
Other countries • Buitelands: **R3,25**


Vol. 11

PRETORIA, 19 APRIL 2005

No. 165

We all have the power to prevent AIDS

AIDS
affects
us all



A
new
struggle

Prevention is the cure

**AIDS
HELPUNE**

0800 012 322

DEPARTMENT OF HEALTH



05165

9771682452005

CONTENTS • INHOUD

No.		Page No.	Gazette No.
GENERAL NOTICE • ALGEMENE KENNISGEWING			
1442	Local Government: Municipal Structures Act (117/1998): Delimitation of municipal wards: Johannesburg Metropolitan Municipality	3	165
1442	Wet op Plaaslike Regering: Munisipale Strukture (117/1998): Afbakening van munisipale wyke: Johannesburg Metropolitaanse Munisipaliteit.....	12	165


THE GOVERNMENT PRINTING WORKS
PUBLICATIONS DIVISION

NB: The Publications Division of the Government Printing Works will be relocating to its new premises within the:

**MASADA BUILDING at 196 PROES STREET, PRETORIA
(i.e. CORNER OF PAUL KRUGER AND PROES STREETS)
with effect from 3 May 2005.**

For enquiries and information:

**Mr M Z Montjane
Tel: (012) 334-4653
Cell: 083 640 6121**

GENERAL NOTICE

NOTICE 1442 OF 2005

MUNICIPAL DEMARCATION BOARD DELIMITATION OF MUNICIPAL WARDS IN TERMS OF THE LOCAL GOVERNMENT: MUNICIPAL STRUCTURES ACT, 1998

2005/2006 LOCAL ELECTIONS

Municipality : Johannesburg Metropolitan Municipality (Johannesburg)

In terms of Item 5(2) of Schedule 1 to the Local Government: Municipal Structures Act, 1998 (Act No.117 of 1998), the Municipal Demarcation Board has considered written objections to its delimitation of wards.

The wards listed in Schedule 1 have been confirmed by the Board.

The wards listed in Schedule 2 have been withdrawn and varied by the Board.

VUYO MLOKOTI
CHAIRPERSON: MDB

Schedule 1

Ward Numbers 1, 5, 7, 8, 9, 10, 13, 17, 23, 24, 26, 27, 28, 30, 31, 32, 33, 38, 39, 40, 41, 42, 43, 44, 45, 47, 48, 49, 50, 51, 53, 54, 55, 56, 57, 58, 61, 62, 64, 65, 66, 67, 68, 69, 70, 71, 72, 75, 76, 77, 78, 79, 80, 81, 82, 84, 85, 86, 88, 89, 90, 91, 92, 93, 94, 95, 96, 97, 98, 99, 100, 101, 102, 103, 104, 105, 106, 107, 108, 109 published in Notice No 671, Provincial Gazette No 83, of 28 February 2005

Schedule 2

The following wards published in Notice No 671, Provincial Gazette No 83, of 28 February 2005 have been withdrawn, and varied as follows:

Ward 2 consisting of 17679 registered voters comprising the following voting districts:

- Voting district 32860964 (ORANGE FARM EXT 1 HALL) comprising 1821 registered voters
- Portion of voting district 32861000 (THULI DAY-CARE CENTRE) comprising 2797 registered voters
- Voting district 32861011 (QOQA SECONDARY SCHOOL) comprising 2780 registered voters
- Voting district 32861033 (TEMPORARY VOTING STATION (OPP. STAND NO 1629 EXT.1) comprising 1234 registered voters
- Voting district 32862348 (TEMPORARY VOTING STATION (NEAR HOUSE NO. 1629 EXT.) comprising 923 registered voters
- Voting district 32862359 (TEMPORARY VOTING STATION (OPEN FIELD NEAR SHACK NO) comprising 3765 registered voters
- Voting district 32862472 (IMBALI PRIMARY SCHOOL) comprising 1155 registered voters
- Portion of voting district 32862955 (REFALETSE PRIMARY SCHOL) comprising 30 registered voters
- Voting district 32862966 (UNITING REFORMED CHURCH IN S.A) comprising 3174 registered voters

Ward 3 consisting of 14061 registered voters comprising the following voting districts:

- Voting district 32860874 (CHRIS HANI STADIUM) comprising 2578 registered voters
- Voting district 32860908 (RADIPABI PRIMARY SCHOOL) comprising 2920 registered voters
- Voting district 32860920 (TEMPORARY VOTING STATION(OPP. STAND NO 11310 EXT 6) comprising 1640 registered voters

- Voting district 32860931 (AHA-THUTO SECONDARY SCHOOL) comprising **2075** registered voters
- Voting district 32860942 (TEMPORARY VOTING STATION (OPP. STAND NO 13392 EXT) comprising **1533** registered voters
- Voting district 32860986 (ORANGE FARM PRIMARY SCHOOL) comprising **2389** registered voters
- Voting district 32861099 (TEMPORARY VOTING STATION (TLOKWA SHOP YARD)) comprising **926** registered voters

Ward 4 consisting of **17174** registered voters comprising the following voting districts:

- Voting district 32860717 (TEMPORARY VOTING STATION (SIBEKO HALL)) comprising **2064** registered voters
- Voting district 32860852 (INTLONIPHO PRIMARY SCHOOL) comprising **2955** registered voters
- Voting district 32860863 (VULANINDLELA SECONDARY SCHOOL) comprising **1823** registered voters
- Voting district 32860885 (S.O. GULE LEARNING CENTRE) comprising **704** registered voters
- Voting district 32860975 (TEMPORARY VOTING STATION (SHACK)) comprising **731** registered voters
- Voting district 32861088 (AMSAI PRIMARY SCHOOL) comprising **1692** registered voters
- Voting district 32861101 (REKGUTLILE PRIMARY SCHOOL) comprising **3598** registered voters
- Voting district 32861112 (ITEMOHENG PRIMARY SCHOOL) comprising **3607** registered voters

Ward 6 consisting of **15773** registered voters comprising the following voting districts:

- Portion of voting district 32860818 (SIERRA NEVADA PRIMARY SCHOOL) comprising **100** registered voters
- Voting district 32861077 (FINETOWN PRIMARY SCHOOL) comprising **2882** registered voters
- Voting district 32862360 (MARANATHA COMMUNITY HALL) comprising **1560** registered voters
- Voting district 32862371 (TEMPORARY VOTING STATION (FINETOWN MOBIL HALL)) comprising **2564** registered voters
- Voting district 32862382 (WEILERS FARM HALL) comprising **3397** registered voters
- Voting district 32862427 (TEMPORARY VOTING STATION (SPORTS FIELD)) comprising **685** registered voters
- Voting district 32862449 (TEMPORARY VOTING STATION (SMLC CONTAINER)) comprising **836** registered voters
- Voting district 32862843 (THULAMTWANA COMBINED SCHOOL) comprising **1753** registered voters
- Voting district 32862854 (TEMPORARY VOTING STATION (NEAR STAND NO. 3104)) comprising **702** registered voters
- Voting district 32862865 (TEMPORARY VOTING STATION (OPEN FIELD)) comprising **1294** registered voters

Ward 11 consisting of **14916** registered voters comprising the following voting districts:

- Portion of voting district 32860593 (FIRETHORN PRIMARY SCHOOL) comprising **1526** registered voters
- Voting district 32860605 (ST IVES PRIMARY SCHOOL) comprising **1779** registered voters
- Voting district 32862203 (TEMPORARY VOTING STATION (OPEN FIELD NEAR HOUSE NO) comprising **1786** registered voters
- Voting district 32862214 (NHLUVUKO PRIMARY SCHOOL) comprising **2208** registered voters
- Voting district 32862225 (TSHILITZI PRIMARY SCHOOL) comprising **2844** registered voters

- Voting district 32862236 (TIAKENI PRIMARY SCHOOL) comprising **2627** registered voters
- Voting district 32862258 (HITEKANI PRIMARY SCHOOL) comprising **1286** registered voters
- Voting district 32862562 (SMLC ELECTION CONTAINER (USED IN 1995 ELECTION)) comprising **860** registered voters

Ward **12** consisting of **16788** registered voters comprising the following voting districts:

- Portion of voting district 32861189 (DIKGABANE SCHOOL) comprising **2719** registered voters
- Portion of voting district 32861651 (MEGATONG PRIMARY SCHOOL) comprising **800** registered voters
- Voting district 32862247 (GAZANKULU SCHOOL) comprising **2662** registered voters
- Voting district 32862269 (PUTALUSHAKA PRIMARY SCHOOL) comprising **2116** registered voters
- Voting district 32862270 (VUWANI SECONDARY SCHOOL) comprising **4025** registered voters
- Voting district 32862281 (BASANI PRIMARY SCHOOL) comprising **3866** registered voters
- Portion of voting district 32862999 (MANOTSHE) comprising **600** registered voters

Ward **14** consisting of **17637** registered voters comprising the following voting districts:

- Voting district 32860762 (TEMPORARY VOTING STATION (NEAR HOUSE NO. 5010 EXT.) comprising **2123** registered voters
- Voting district 32862078 (EMSENI PRIMARY SCHOOL) comprising **2938** registered voters
- Portion of voting district 32862113 (ATAMELANG SCHOOL) comprising **100** registered voters
- Portion of voting district 32862168 (THOMAS MOFOLO SCHOOL) comprising **1681** registered voters
- Voting district 32862180 (REBONE / TSEMBEDZO PRIMARY SCHOOL) comprising **2093** registered voters
- Voting district 32862191 (TEMPORARY VOTING STATION (OPEN FIELD NEAR HOUSE NO) comprising **595** registered voters
- Voting district 32862292 (TETELO PRIMARY SCHOOL) comprising **2763** registered voters
- Voting district 32862304 (KHUTHALA COMBINED SCHOOL) comprising **3978** registered voters
- Portion of voting district 32862393 (TEMPORARY VOTING STATION (OPEN FIELD NEAR HOUSE NO) comprising **195** registered voters
- Voting district 32862911 (TEMPORARY VOTING STATION (OPEN FIELD NEAR NALEDI S) comprising **1171** registered voters

Ward **15** consisting of **15410** registered voters comprising the following voting districts:

- Voting district 32861549 (PHIRI SCHOOL) comprising **2420** registered voters
- Portion of voting district 32861606 (BAFIKILE PRIMARY SCHOOL) comprising **1214** registered voters
- Voting district 32861640 (KGOTSO PRIMARY SCHOOL) comprising **2376** registered voters
- Portion of voting district 32861673 (DIODI PRIMARY SCHOOL) comprising **100** registered voters
- Voting district 32861684 (ENKANYEZINI SCHOOL) comprising **3134** registered voters
- Voting district 32861707 (EMAWENI PRIMARY SCHOOL) comprising **2480** registered voters
- Voting district 32861718 (SIBONGILE PRIMARY SCHOOL) comprising **2342** registered voters
- Voting district 32861796 (SENAOANE SENIOR SCHOOL) comprising **1344** registered voters

Ward 16 consisting of **13661** registered voters comprising the following voting districts:

- Portion of voting district 32861189 (DIKGABANE SCHOOL) comprising **0** registered voters
- Portion of voting district 32861651 (MEGATONG PRIMARY SCHOOL) comprising **1098** registered voters
- Voting district 32861662 (MOTSANENG SCHOOL) comprising **2058** registered voters
- Portion of voting district 32861673 (DIODI PRIMARY SCHOOL) comprising **1922** registered voters
- Voting district 32861741 (TEMPORARY VOTING STATION (OPEN FIELD)) comprising **807** registered voters
- Voting district 32861752 (SEANAMARENA HIGH SCHOOL) comprising **533** registered voters
- Voting district 32861763 (SEDIBATHUTO SCHOOL) comprising **2583** registered voters
- Voting district 32861774 (LO-ITEKILO SCHOOL) comprising **1656** registered voters
- Voting district 32861785 (MAPETLA HOSTEL) comprising **2374** registered voters
- Portion of voting district 32862999 (MANOTSHE) comprising **630** registered voters

Ward 18 consisting of **17940** registered voters comprising the following voting districts:

- Portion of voting district 32860391 (JD OPPERMAN RECREATION CENTRE) comprising **2860** registered voters
- Portion of voting district 32860403 (TEMPORARY VOTING STATION (OPP. SHACK NO. 13)) comprising **538** registered voters
- Voting district 32860470 (BOEKENHOUT PRIMARY SCHOOL) comprising **2595** registered voters
- Voting district 32860481 (LANCEVALE SECONDARY SCHOOL) comprising **3170** registered voters
- Voting district 32860492 (ELDRIDGE PRIMARY SCHOOL) comprising **1238** registered voters
- Voting district 32860504 (CL MARGADIE PRIMARY SCHOOL) comprising **1361** registered voters
- Voting district 32860526 (CAVENDISH PRIMARY SCHOOL) comprising **2066** registered voters
- Voting district 32860537 (FLORIDA PRIMARY SCHOOL) comprising **1833** registered voters
- Voting district 32862674 (SMLC ELECTION CONTAINER (USED IN 1995 ELECTION)) comprising **2279** registered voters

Ward 19 consisting of **13983** registered voters comprising the following voting districts:

- Voting district 32860076 (TEMPORARY VOTING STATION (NEAR HOUSE NO. 792 DLAMI) comprising **794** registered voters
- Voting district 32860425 (TEMPORARY VOTING STATION) comprising **1238** registered voters
- Voting district 32860447 (TEMPORARY FREEDOM CHARTER SQUARE) comprising **1066** registered voters
- Voting district 32861594 (ISIPHO PRIMARY SCHOOL) comprising **1922** registered voters
- Portion of voting district 32861606 (BAFIKILE PRIMARY SCHOOL) comprising **400** registered voters
- Voting district 32861617 (EMADLELWENI SCHOOL) comprising **1954** registered voters
- Voting district 32861628 (LILLYDALE PRIMARY SCHOOL) comprising **1891** registered voters
- Voting district 32861639 (HLAKANIPHANI SCHOOL) comprising **2124** registered voters
- Voting district 32862540 (TEMPORARY VOTING STATION (NEAR SHACK NO. 625)) comprising **2213** registered voters
- Voting district 32863002 (TEMPORARY KLIPTOWN STATION) comprising **381** registered voters

Ward 20 consisting of **17745** registered voters comprising the following voting districts:

- Portion of voting district 32861910 (MMILA PRIMARY SCHOOL) comprising **68** registered voters
- Voting district 32861932 (KARABO SCHOOL) comprising **2928** registered voters
- Portion of voting district 32862089 (MARA PRIMARY SCHOOL) comprising **2543** registered voters
- Portion of voting district 32862090 (MATLA DAY NURSERY) comprising **626** registered voters
- Portion of voting district 32862113 (ATAMELANG SCHOOL) comprising **1354** registered voters
- Voting district 32862135 (IKEMELENG HIGH SCHOOL) comprising **2504** registered voters
- Voting district 32862146 (TEMPORARY VOTING STATION (OPEN FIELD NEAR HOUSE NO) comprising **820** registered voters
- Voting district 32862157 (THABA-TSHEHLO PRIMARY SCHOOL) comprising **2277** registered voters
- Portion of voting district 32862168 (THOMAS MOFOLO SCHOOL) comprising **200** registered voters
- Voting district 32862179 (MOHATO SCHOOL) comprising **3125** registered voters
- Portion of voting district 32862393 (TEMPORARY VOTING STATION (OPEN FIELD NEAR HOUSE NO) comprising **1300** registered voters

Ward 21 consisting of **15622** registered voters comprising the following voting districts:

- Voting district 32861178 (MOCHOCHONONO SCHOOL) comprising **2036** registered voters
- Portion of voting district 32861819 (LETARE SCHOOL) comprising **147** registered voters
- Voting district 32861875 (DIKWANKWETLA PRIMARY SCHOOL) comprising **1957** registered voters
- Portion of voting district 32861886 (TIHOLOHELO SCHOOL) comprising **1680** registered voters
- Voting district 32861897 (MATUBENG SCHOOL) comprising **2196** registered voters
- Portion of voting district 32861909 (ITHUTENG SCHOOL) comprising **2000** registered voters
- Portion of voting district 32861910 (MMILA PRIMARY SCHOOL) comprising **1600** registered voters
- Voting district 32861921 (LEITSHIBOLO SCHOOL) comprising **3113** registered voters
- Voting district 32862922 (TEMPORARY VOTING STATION (OPEN FIELD NEAR HOUSE NO) comprising **893** registered voters

Ward 22 consisting of **15693** registered voters comprising the following voting districts:

- Voting district 32841086 (LEIHLO PRIMARY) comprising **3104** registered voters
- Voting district 32841097 (TSHEBEDISANO SCHOOL) comprising **2728** registered voters
- Voting district 32841109 (ST PETER CLAVER SCHOOL) comprising **2760** registered voters
- Voting district 32841121 (WISANE SCHOOL) comprising **2223** registered voters
- Voting district 32841132 (FARISANI SCHOOL) comprising **2301** registered voters
- Voting district 32841143 (PIMVILLE PRIMARY) comprising **2577** registered voters

Ward 25 consisting of **17082** registered voters comprising the following voting districts:

- Voting district 32841042 (KLIPSPRUIT HOSTEL) comprising **1913** registered voters
- Voting district 32841053 (EMSHUKANTAMBO SCHOOL) comprising **2875** registered voters
- Voting district 32841064 (GRACE BIBLE CHURCH) comprising **1548** registered voters
- Portion of voting district 32841075 (ZOE CHURCH) comprising **1687** registered voters
- Voting district 32841110 (BATSOGILE SCHOOL) comprising **1917** registered voters

- Voting district 32841154 (THEMBU SCHOOL) comprising **2591** registered voters
- Voting district 32841165 (WELIZIBUKO PRIMARY) comprising **3651** registered voters
- Portion of voting district 32862719 (TEMPORARY VOTING STATION (SMLC ELECTION CONTAINER)) comprising **900** registered voters

Ward **29** consisting of **18311** registered voters comprising the following voting districts:

- Voting district 32840300 (NOORDGESIG PRIMARY) comprising **3299** registered voters
- Voting district 32840647 (LOFENTSE SECONDARY) comprising **2295** registered voters
- Voting district 32840805 (TEMPORARY VOTING STATION (OPP NO 3676)) comprising **3148** registered voters
- Portion of voting district 32840861 (LEBOWA HP SCHOOL) comprising **1123** registered voters
- Voting district 32840883 (NAMEDI SECONDARY SCHOOL) comprising **1816** registered voters
- Voting district 32840928 (DIEPKLOOF HALL) comprising **1836** registered voters
- Portion of voting district 32841008 (IKANENG PRIMARY SCHOOL) comprising **2462** registered voters
- Voting district 32841020 (TEMPORARY VOTING STATION (GHANAS GROUND)) comprising **2332** registered voters

Ward **34** consisting of **14484** registered voters comprising the following voting districts:

- Voting district 32860739 (JABULANI HOSTEL) comprising **2396** registered voters
- Voting district 32861437 (ISAACSON PRIMARY SCHOOL) comprising **3256** registered voters
- Voting district 32861505 (THESELE PRIMARY SCHOOL) comprising **1822** registered voters
- Voting district 32861730 (M MPHABLELE SCHOOL) comprising **2375** registered voters
- Portion of voting district 32861808 (USINDISO HIGHER PRIMARY SCHOOL) comprising **89** registered voters
- Voting district 32861954 (EMATHAFENI SCHOOL) comprising **3165** registered voters
- Voting district 32862506 (JABULANI CIVIC CENTRE) comprising **1381** registered voters

Ward **35** consisting of **14473** registered voters comprising the following voting districts:

- Portion of voting district 32861404 (SEODING PRIMARY SCHOOL) comprising **863** registered voters
- Voting district 32861516 (MORRIS ISAACSON HIGH SCHOOL) comprising **4130** registered voters
- Voting district 32861538 (THULARE SECONDARY SCHOOL) comprising **1176** registered voters
- Voting district 32861550 (ITSEPENG SCHOOL) comprising **1544** registered voters
- Voting district 32861561 (DONALDSON PRIMARY SCHOOL) comprising **2783** registered voters
- Voting district 32861572 (ITEKENG SCHOOL) comprising **3977** registered voters

Ward **36** consisting of **17203** registered voters comprising the following voting districts:

- Voting district 32861279 (VUKUZENZELE PRIMARY SCHOOL) comprising **3403** registered voters
- Voting district 32861280 (VUKAYIBAMBE HIGHER PRIMARY SCHOOL) comprising **2323** registered voters
- Voting district 32861291 (TSHEDIMOSMO PRIMARY SCHOOL) comprising **2054** registered voters
- Voting district 32861347 (EMISEBENI PRIMARY SCHOOL) comprising **1855** registered voters
- Voting district 32861358 (IKWEZI PRIMARY SCHOOL) comprising **2150** registered voters

- Voting district 32861369 (MOFOLO ART CENTRE) comprising **1676** registered voters
- Voting district 32861370 (TLHATLOGANG JNR SEC. SCHOOL) comprising **2030** registered voters
- Portion of voting district 32861404 (SEODING PRIMARY SCHOOL) comprising **850** registered voters
- Voting district 32862933 (TEMPORARY VOTING STATION (OPEN FIELD NEAR HOUSE NO) comprising **862** registered voters

Ward **37** consisting of **13810** registered voters comprising the following voting districts:

- Voting district 32841211 (NANCEFIELD HOSTEL) comprising **1227** registered voters
- Voting district 32861257 (CHURCH OF NAZERENE) comprising **3026** registered voters
- Voting district 32861268 (DLAMBULO PRIMARY SCHOOL) comprising **1158** registered voters
- Voting district 32861426 (FRED CLARK CRECHE) comprising **1640** registered voters
- Voting district 32861482 (LAKEVIEW PRIMARY SCHOOL) comprising **977** registered voters
- Voting district 32861583 (EILSEN PRIMARY SCHOOL) comprising **1751** registered voters
- Portion of voting district 32862494 (BOXING ACADEMY) comprising **2690** registered voters
- Voting district 32862528 (TEMPORARY VOTING STATION (OPEN FIELD NEAR PAT'S BU) comprising **1341** registered voters

Ward **46** consisting of **17046** registered voters comprising the following voting districts:

- Voting district 32861527 (MXOLISI SCHOOL) comprising **1990** registered voters
- Portion of voting district 32861819 (LETARE SCHOOL) comprising **1900** registered voters
- Voting district 32861820 (KHOLWANI SCHOOL) comprising **1216** registered voters
- Voting district 32861842 (SIYAVUMA SCHOOL HALL) comprising **2152** registered voters
- Voting district 32861853 (INDYEBO HIGHER PRIMARY SCHOOL) comprising **2045** registered voters
- Voting district 32861864 (ENTANDWENI PRIMARY SCHOOL) comprising **2456** registered voters
- Voting district 32861943 (EKUPHUMELELENI H P SCHOOL) comprising **1364** registered voters
- Voting district 32861976 (TEMPORARY VOTING STATION (PARK)) comprising **1275** registered voters
- Voting district 32861987 (SIVULELENI SCHOOL) comprising **2648** registered voters

Ward **52** consisting of **16733** registered voters comprising the following voting districts:

- Voting district 32861998 (BW VILAKAZI SCHOOL) comprising **2559** registered voters
- Voting district 32862034 (EMDENI HIGH SCHOOL) comprising **1975** registered voters
- Voting district 32862045 (TEMPORARY VOTING STATION (EMDENI)) comprising **2372** registered voters
- Voting district 32862056 (FONTANUS HIGH SCHOOL) comprising **2134** registered voters
- Voting district 32862067 (FUNDANI PRIMARY SCHOOL) comprising **2810** registered voters
- Portion of voting district 32862090 (MATLA DAY NURSERY) comprising **1000** registered voters
- Voting district 32862102 (LUYOLO SCHOOL) comprising **2749** registered voters
- Portion of voting district 32862113 (ATAMELANG SCHOOL) comprising **300** registered voters
- Voting district 32863024 (ISU' LIHLE HIGHER PRIMARY SCHOOL) comprising **684** registered voters

- Portion of voting district 32870909 (TEMPORARY VOTING STATION (OPP. STAND NO. 627)) comprising **150** registered voters

Ward **59** consisting of **16247** registered voters comprising the following voting districts:

- Portion of voting district 32860043 (PEOPLE'S CENTRE) comprising **400** registered voters
- Voting district 32860436 (TVS - ART RESOURCE CENTRE) comprising **13486** registered voters
- Voting district 32860458 (TVS - EDITH CAVELL CBD) comprising **2361** registered voters

Ward **60** consisting of **15687** registered voters comprising the following voting districts:

- Voting district 32850323 (IH HARRIS PRIMARY SCHOOL) comprising **2705** registered voters
- Portion of voting district 32850390 (CATHEDRAL OF CHRIST THE KING) comprising **0** registered voters
- Voting district 32850514 (ST ENDAS HIGH SCHOOL) comprising **4732** registered voters
- Voting district 32860032 (TVS, MARY FITZGERALD SQUARE) comprising **1423** registered voters
- Portion of voting district 32860043 (PEOPLE'S CENTRE) comprising **2623** registered voters
- Voting district 32860054 (METROPOLITAN CENTRE) comprising **2920** registered voters
- Voting district 32860122 (TVS, OPPENHEIMER PARK) comprising **1284** registered voters

Ward **63** consisting of **16711** registered voters comprising the following voting districts:

- Portion of voting district 32850390 (CATHEDRAL OF CHRIST THE KING) comprising **3080** registered voters
- Portion of voting district 32850402 (CASA MIA OLD AGE HOME) comprising **2000** registered voters
- Portion of voting district 32850413 (TVS, PAVEMENT IN FRONT OF CAR PORT) comprising **3896** registered voters
- Portion of voting district 32850468 (HILLBROW RECREATION CENTRE) comprising **337** registered voters
- Voting district 32850479 (EVANGELICAL LUTHERN CONGREGATION) comprising **5130** registered voters
- Voting district 32850985 (TVS CARPORT HILLBROW) comprising **2268** registered voters

Ward **73** consisting of **14656** registered voters comprising the following voting districts:

- Voting district 32850020 (SAXONWOLD PRIMARY SCHOOL) comprising **3909** registered voters
- Voting district 32850132 (NORWOOD PRIMARY SCHOOL) comprising **3721** registered voters
- Voting district 32850154 (HOUGHTON PRIMARY SCHOOL) comprising **3475** registered voters
- Portion of voting district 32850187 (HOLY FAMILY COLLEGE) comprising **434** registered voters
- Voting district 32850198 (TRANSVAAL AUTOMOBILE CLUB (SQUASH CLUB)) comprising **3117** registered voters

Ward **74** consisting of **17964** registered voters comprising the following voting districts:

- Voting district 32850075 (BRAMLEY PRIMARY SCHOOL) comprising **4349** registered voters
- Voting district 32850110 (ORANGE GROVE PRIMARY) comprising **4332** registered voters
- Voting district 32850121 (ORCHARDS PRIMARY SCHOOL) comprising **1669** registered voters

- Voting district 32850143 (PATERSON PARK RECREATION CENTRE) comprising **2345** registered voters
- Voting district 32850480 (H A JACK PRIMARY SCHOOL) comprising **5169** registered voters
- Portion of voting district 32850547 (HYDE PARK HIGH SCHOOL) comprising **100** registered voters

Ward **83** consisting of **16551** registered voters comprising the following voting districts:

- Voting district 32870022 (ADELAAR HOERSKOOL) comprising **3787** registered voters
- Voting district 32870033 (LAERSKOOL ROODEBEECK) comprising **2563** registered voters
- Voting district 32870044 (LAERSKOOL CULEMBEECK) comprising **2413** registered voters
- Voting district 32870066 (GERMAN LUTHERAN CHURCH) comprising **3005** registered voters
- Voting district 32870279 (NG KERK ROODEKRANS) comprising **1397** registered voters
- Voting district 32870280 (LAERSKOOL ROODEKRANS) comprising **2936** registered voters
- Portion of voting district 32870291 (KLEIN HELDERKRUIN CENTRE) comprising **450** registered voters

Ward **87** consisting of **15110** registered voters comprising the following voting districts:

- Voting district 32840164 (GREENSIDE PRIMARY SCHOOL) comprising **3627** registered voters
- Voting district 32840311 (THE RIDGE SCHOOL) comprising **3385** registered voters
- Voting district 32841312 (MELPARK PRIMARY SCHOOL) comprising **3167** registered voters
- Voting district 32850019 (PARKHURST PRIMARY SCHOOL) comprising **3442** registered voters
- Portion of voting district 32850187 (HOLY FAMILY COLLEGE) comprising **900** registered voters
- Portion of voting district 32850637 (CRAIGHALL PRIMARY SCHOOL) comprising **10** registered voters
- Portion of voting district 32850929 (TVS(WITS UNIVERSITY EDUCATION CAMPUS)) comprising **579** registered voters

ALGEMENE KENNISGEWING

KENNISGEWING 1442 VAN 2005

**MUNISIPALE AFBAKENINGSRAAD
AFBAKENING VAN MUNISIPALE WYKE INGEVOLGE DIE WET OP PLAASLIKE
REGERING: MUNISIPALE STRUKTURE, 1998**

2005/2006 PLAASLIKE VERKIESINGS

Munisipaliteit : Johannesburg Metropolitaanse Munisipaliteit (Johannesburg)

Ingevolge Item 5(2) van Bylae 1 van die Wet op Plaaslike Regering: Munisipale Strukture, 1998 (Wet No. 117 van 1998) het die Munisipale Afbakeningsraad, skriftelike besware teen sy afbakening van wyke oorweeg.

Die wyke gelys in Bylae 1 is deur die Raad bevestig.

Die wyke gelys in Bylae 2 is deur die Raad teruggetrek en gewysig.

**VUYO MLOKOTI
VOORSITTER: MAR**

Bylae 1

Wyke 1, 5, 7, 8, 9, 10, 13, 17, 23, 24, 26, 27, 28, 30, 31, 32, 33, 38, 39, 40, 41, 42, 43, 44, 45, 47, 48, 49, 50, 51, 53, 54, 55, 56, 57, 58, 61, 62, 64, 65, 66, 67, 68, 69, 70, 71, 72, 75, 76, 77, 78, 79, 80, 81, 82, 84, 85, 86, 88, 89, 90, 91, 92, 93, 94, 95, 96, 97, 98, 99, 100, 101, 102, 103, 104, 105, 106, 107, 108, 109 gepubliseer in Kennisgewing No 671, Provinsiale Koerant No 83, van 28 February 2005

Bylae 2

Die volgende wyke gepubliseer in Kennisgewing No 671, Provinsiale Koerant No 83, van 28 February 2005 is teruggetrek en as volg gewysig:

Wyk 2 het 17679 ereregistreerde kiesers en bestaan uit die volgende stembdistrikte:

- Stembdistrik 32860964 (ORANGE FARM EXT 1 HALL) het 1821 geregistreerde kiesers
- 'n Gedeelte van Stembdistrik 32861000 (THULI DAY-CARE CENTRE) het 2797 geregistreerde kiesers
- Stembdistrik 32861011 (QOQA SECONDARY SCHOOL) het 2780 geregistreerde kiesers
- Stembdistrik 32861033 (TEMPORARY VOTING STATION (OPP. STAND NO 1629 EXT.1) het 1234 geregistreerde kiesers
- Stembdistrik 32862348 (TEMPORARY VOTING STATION (NEAR HOUSE NO. 1629 EXT.) het 923 geregistreerde kiesers
- Stembdistrik 32862359 (TEMPORARY VOTING STATION (OPEN FIELD NEAR SHACK NO) het 3765 geregistreerde kiesers
- Stembdistrik 32862472 (IMBALI PRIMARY SCHOOL) het 1155 geregistreerde kiesers
- 'n Gedeelte van Stembdistrik 32862955 (REFALETSE PRIMARY SCHOL) het 30 geregistreerde kiesers
- Stembdistrik 32862966 (UNITING REFORMED CHURCH IN S.A) het 3174 geregistreerde kiesers

Wyk 3 het 14061 ereregistreede kiesers en bestaan uit die volgende stembdistrikte:

- Stembdistrik 32860874 (CHRIS HANI STADIUM) het 2578 geregistreerde kiesers
- Stembdistrik 32860908 (RADIPABI PRIMARY SCHOOL) het 2920 geregistreerde kiesers

- Stemdistrik 32860920 (TEMPORARY VOTING STATION(OPP. STAND NO 11310 EXT 6) het **1640** geregistreerde kiesers
- Stemdistrik 32860931 (AHA-THUTO SECONDARY SCHOOL) het **2075** geregistreerde kiesers
- Stemdistrik 32860942 (TEMPORARY VOTING STATION (OPP. STAND NO 13392 EXT) het **1533** geregistreerde kiesers
- Stemdistrik 32860986 (ORANGE FARM PRIMARY SCHOOL) het **2389** geregistreerde kiesers
- Stemdistrik 32861099 (TEMPORARY VOTING STATION (TLOKWA SHOP YARD)) het **926** geregistreerde kiesers

Wyk 4 het **17174** eregistreerde kiesers en bestaan uit die volgende stemdistrikte:

- Stemdistrik 32860717 (TEMPORARY VOTING STATION (SIBEKO HALL)) het **2064** geregistreerde kiesers
- Stemdistrik 32860852 (INTLONIPHO PRIMARY SCHOOL) het **2955** geregistreerde kiesers
- Stemdistrik 32860863 (VULANINDLELA SECONDARY SCHOOL) het **1823** geregistreerde kiesers
- Stemdistrik 32860885 (S.O. GULE LEARNING CENTRE) het **704** geregistreerde kiesers
- Stemdistrik 32860975 (TEMPORARY VOTING STATION (SHACK)) het **731** geregistreerde kiesers
- Stemdistrik 32861088 (AMSAI PRIMARY SCHOOL) het **1692** geregistreerde kiesers
- Stemdistrik 32861101 (REKGUTLILE PRIMARY SCHOOL) het **3598** geregistreerde kiesers
- Stemdistrik 32861112 (ITEMOHENG PRIMARY SCHOOL) het **3607** geregistreerde kiesers

Wyk 6 het **15773** eregistreerde kiesers en bestaan uit die volgende stemdistrikte:

- 'n Gedeelte van Stemdistrik 32860818 (SIERRA NEVADA PRIMARY SCHOOL) het **100** geregistreerde kiesers
- Stemdistrik 32861077 (FINETOWN PRIMARY SCHOOL) het **2882** geregistreerde kiesers
- Stemdistrik 32862360 (MARANATHA COMMUNITY HALL) het **1560** geregistreerde kiesers
- Stemdistrik 32862371 (TEMPORARY VOTING STATION (FINETOWN MOBIL HALL)) het **2564** geregistreerde kiesers
- Stemdistrik 32862382 (WEILERS FARM HALL) het **3397** geregistreerde kiesers
- Stemdistrik 32862427 (TEMPORARY VOTING STATION (SPORTS FIELD)) het **685** geregistreerde kiesers
- Stemdistrik 32862449 (TEMPORARY VOTING STATION (SMLC CONTAINER)) het **836** geregistreerde kiesers
- Stemdistrik 32862843 (THULAMTWANA COMBINED SCHOOL) het **1753** geregistreerde kiesers
- Stemdistrik 32862854 (TEMPORARY VOTING STATION (NEAR STAND NO. 3104)) het **702** geregistreerde kiesers
- Stemdistrik 32862865 (TEMPORARY VOTING STATION (OPEN FIELD)) het **1294** geregistreerde kiesers

Wyk 11 het **14916** eregistreerde kiesers en bestaan uit die volgende stemdistrikte:

- 'n Gedeelte van Stemdistrik 32860593 (FIRETHORN PRIMARY SCHOOL) het **1526** geregistreerde kiesers
- Stemdistrik 32860605 (ST IVES PRIMARY SCHOOL) het **1779** geregistreerde kiesers

- Stemdistrrik 32862203 (TEMPORARY VOTING STATION (OPEN FIELD NEAR HOUSE NO) het **1786** geregistreeerde kiesers
- Stemdistrrik 32862214 (NHLUVUKO PRIMARY SCHOOL) het **2208** geregistreeerde kiesers
- Stemdistrrik 32862225 (TSHILITZI PRIMARY SCHOOL) het **2844** geregistreeerde kiesers
- Stemdistrrik 32862236 (TIAKENI PRIMARY SCHOOL) het **2627** geregistreeerde kiesers
- Stemdistrrik 32862258 (HITEKANI PRIMARY SCHOOL) het **1286** geregistreeerde kiesers
- Stemdistrrik 32862562 (SMLC ELECTION CONTAINER (USED IN 1995 ELECTION)) het **860** geregistreeerde kiesers

Wyk 12 het **16788** eregistreeede kiesers en bestaan uit die volgende stemdistrikte:

- 'n Gedeelte van Stemdistrrik 32861189 (DIKGABANE SCHOOL) het **2719** geregistreeerde kiesers
- 'n Gedeelte van Stemdistrrik 32861651 (MEGATONG PRIMARY SCHOOL) het **800** geregistreeerde kiesers
- Stemdistrrik 32862247 (GAZANKULU SCHOOL) het **2662** geregistreeerde kiesers
- Stemdistrrik 32862269 (PUTALUSHAKA PRIMARY SCHOOL) het **2116** geregistreeerde kiesers
- Stemdistrrik 32862270 (VUWANI SECONDARY SCHOOL) het **4025** geregistreeerde kiesers
- Stemdistrrik 32862281 (BASANI PRIMARY SCHOOL) het **3866** geregistreeerde kiesers
- 'n Gedeelte van Stemdistrrik 32862999 (MANOTSHE) het **600** geregistreeerde kiesers

Wyk 14 het **17637** eregistreeede kiesers en bestaan uit die volgende stemdistrikte:

- Stemdistrrik 32860762 (TEMPORARY VOTING STATION (NEAR HOUSE NO. 5010 EXT.) het **2123** geregistreeerde kiesers
- Stemdistrrik 32862078 (EMSENI PRIMARY SCHOOL) het **2938** geregistreeerde kiesers
- 'n Gedeelte van Stemdistrrik 32862113 (ATAMELANG SCHOOL) het **100** geregistreeerde kiesers
- 'n Gedeelte van Stemdistrrik 32862168 (THOMAS MOFOLO SCHOOL) het **1681** geregistreeerde kiesers
- Stemdistrrik 32862180 (REBONE / TSUMBEDZO PRIMARY SCHOOL) het **2093** geregistreeerde kiesers
- Stemdistrrik 32862191 (TEMPORARY VOTING STATION (OPEN FIELD NEAR HOUSE NO) het **595** geregistreeerde kiesers
- Stemdistrrik 32862292 (TETELO PRIMARY SCHOOL) het **2763** geregistreeerde kiesers
- Stemdistrrik 32862304 (KHUTHALA COMBINED SCHOOL) het **3978** geregistreeerde kiesers
- 'n Gedeelte van Stemdistrrik 32862393 (TEMPORARY VOTING STATION (OPEN FIELD NEAR HOUSE NO) het **195** geregistreeerde kiesers
- Stemdistrrik 32862911 (TEMPORARY VOTING STATION (OPEN FIELD NEAR NALEDI S) het **1171** geregistreeerde kiesers

Wyk 15 het **15410** eregistreeede kiesers en bestaan uit die volgende stemdistrikte:

- Stemdistrrik 32861549 (PHIRI SCHOOL) het **2420** geregistreeerde kiesers
- 'n Gedeelte van Stemdistrrik 32861606 (BAFIKILE PRIMARY SCHOOL) het **1214** geregistreeerde kiesers
- Stemdistrrik 32861640 (KGOTSO PRIMARY SCHOOL) het **2376** geregistreeerde kiesers

- 'n Gedeelte van Stemdistrik 32861673 (DIODI PRIMARY SCHOOL) het **100** geregistreerde kiesers
- Stemdistrik 32861684 (ENKANYEZINI SCHOOL) het **3134** geregistreerde kiesers
- Stemdistrik 32861707 (EMAWENI PRIMARY SCHOOL) het **2480** geregistreerde kiesers
- Stemdistrik 32861718 (SIBONGILE PRIMARY SCHOOL) het **2342** geregistreerde kiesers
- Stemdistrik 32861796 (SENAOANE SENIOR SCHOOL) het **1344** geregistreerde kiesers

Wyk **16** het **13661** eregistreerde kiesers en bestaan uit die volgende stemdistrikke:

- 'n Gedeelte van Stemdistrik 32861189 (DIKGABANE SCHOOL) het **0** geregistreerde kiesers
- 'n Gedeelte van Stemdistrik 32861651 (MEGATONG PRIMARY SCHOOL) het **1098** geregistreerde kiesers
- Stemdistrik 32861662 (MOTSANENG SCHOOL) het **2058** geregistreerde kiesers
- 'n Gedeelte van Stemdistrik 32861673 (DIODI PRIMARY SCHOOL) het **1922** geregistreerde kiesers
- Stemdistrik 32861741 (TEMPORARY VOTING STATION (OPEN FIELD)) het **807** geregistreerde kiesers
- Stemdistrik 32861752 (SEANAMARENA HIGH SCHOOL) het **533** geregistreerde kiesers
- Stemdistrik 32861763 (SEDIBATHUTO SCHOOL) het **2583** geregistreerde kiesers
- Stemdistrik 32861774 (LO-ITEKILO SCHOOL) het **1656** geregistreerde kiesers
- Stemdistrik 32861785 (MAPETLA HOSTEL) het **2374** geregistreerde kiesers
- 'n Gedeelte van Stemdistrik 32862999 (MANOTSHE) het **630** geregistreerde kiesers

Wyk **18** het **17940** eregistreerde kiesers en bestaan uit die volgende stemdistrikke:

- 'n Gedeelte van Stemdistrik 32860391 (JD OPPERMAN RECREATION CENTRE) het **2860** geregistreerde kiesers
- 'n Gedeelte van Stemdistrik 32860403 (TEMPORARY VOTING STATION (OPP. SHACK NO. 13)) het **538** geregistreerde kiesers
- Stemdistrik 32860470 (BOEKENHOUT PRIMARY SCHOOL) het **2595** geregistreerde kiesers
- Stemdistrik 32860481 (LANCEVALE SECONDARY SCHOOL) het **3170** geregistreerde kiesers
- Stemdistrik 32860492 (ELDRIDGE PRIMARY SCHOOL) het **1238** geregistreerde kiesers
- Stemdistrik 32860504 (CL MARGADIE PRIMARY SCHOOL) het **1361** geregistreerde kiesers
- Stemdistrik 32860526 (CAVENDISH PRIMARY SCHOOL) het **2066** geregistreerde kiesers
- Stemdistrik 32860537 (FLORIDA PRIMARY SCHOOL) het **1833** geregistreerde kiesers
- Stemdistrik 32862674 (SMLC ELECTION CONTAINER (USED IN 1995 ELECTION)) het **2279** geregistreerde kiesers

Wyk **19** het **13983** eregistreerde kiesers en bestaan uit die volgende stemdistrikke:

- Stemdistrik 32860076 (TEMPORARY VOTING STATION (NEAR HOUSE NO. 792 DLAMI) het **794** geregistreerde kiesers

- Stemdistrrik 32860425 (TEMPORARY VOTING STATION) het **1238** geregistreerde kiesers
- Stemdistrrik 32860447 (TEMPORARY FREEMDOM CHARTER SQUARE) het **1066** geregistreerde kiesers
- Stemdistrrik 32861594 (ISIPHO PRIMARY SCHOOL) het **1922** geregistreerde kiesers
- 'n Gedeelte van Stemdistrrik 32861606 (BAFIKILE PRIMARY SCHOOL) het **400** geregistreerde kiesers
- Stemdistrrik 32861617 (EMADLELWENI SCHOOL) het **1954** geregistreerde kiesers
- Stemdistrrik 32861628 (LILLYDALE PRIMARY SCHOOL) het **1891** geregistreerde kiesers
- Stemdistrrik 32861639 (HLAKANIPHANI SCHOOL) het **2124** geregistreerde kiesers
- Stemdistrrik 32862540 (TEMPORARY VOTING STATION (NEAR SHACK NO. 625)) het **2213** geregistreerde kiesers
- Stemdistrrik 32863002 (TEMPORARY KLIPTOWN STATION) het **381** geregistreerde kiesers

Wyk 20 het **17745** erigistreeede kiesers en bestaan uit die volgende stemdistrrikte:

- 'n Gedeelte van Stemdistrrik 32861910 (MMILA PRIMARY SCHOOL) het **68** geregistreerde kiesers
- Stemdistrrik 32861932 (KARABO SCHOOL) het **2928** geregistreerde kiesers
- 'n Gedeelte van Stemdistrrik 32862089 (MARA PRIMARY SCHOOL) het **2543** geregistreerde kiesers
- 'n Gedeelte van Stemdistrrik 32862090 (MATLA DAY NURSERY) het **626** geregistreerde kiesers
- 'n Gedeelte van Stemdistrrik 32862113 (ATAMELANG SCHOOL) het **1354** geregistreerde kiesers
- Stemdistrrik 32862135 (IKEMELENG HIGH SCHOOL) het **2504** geregistreerde kiesers
- Stemdistrrik 32862146 (TEMPORARY VOTING STATION (OPEN FIELD NEAR HOUSE NO) het **820** geregistreerde kiesers
- Stemdistrrik 32862157 (THABA-TSHEHLO PRIMARY SCHOOL) het **2277** geregistreerde kiesers
- 'n Gedeelte van Stemdistrrik 32862168 (THOMAS MOFOLO SCHOOL) het **200** geregistreerde kiesers
- Stemdistrrik 32862179 (MOHATO SCHOOL) het **3125** geregistreerde kiesers
- 'n Gedeelte van Stemdistrrik 32862393 (TEMPORARY VOTING STATION (OPEN FIELD NEAR HOUSE NO) het **1300** geregistreerde kiesers

Wyk 21 het **15622** erigistreeede kiesers en bestaan uit die volgende stemdistrrikte:

- Stemdistrrik 32861178 (MOCHOCHONONO SCHOOL) het **2036** geregistreerde kiesers
- 'n Gedeelte van Stemdistrrik 32861819 (LETARE SCHOOL) het **147** geregistreerde kiesers
- Stemdistrrik 32861875 (DIKWANKWETLA PRIMARY SCHOOL) het **1957** geregistreerde kiesers
- 'n Gedeelte van Stemdistrrik 32861886 (TIHOLOHELO SCHOOL) het **1680** geregistreerde kiesers
- Stemdistrrik 32861897 (MATUBENG SCHOOL) het **2196** geregistreerde kiesers
- 'n Gedeelte van Stemdistrrik 32861909 (ITHUTENG SCHOOL) het **2000** geregistreerde kiesers

- 'n Gedeelte van Stemdistrik 32861910 (MMILA PRIMARY SCHOOL) het **1600** geregistreerde kiesers
- Stemdistrik 32861921 (LEITSHIBOLO SCHOOL) het **3113** geregistreerde kiesers
- Stemdistrik 32862922 (TEMPORARY VOTING STATION (OPEN FIELD NEAR HOUSE NO)) het **893** geregistreerde kiesers

Wyk 22 het **15693** eregistreeede kiesers en bestaan uit die volgende stemdistrikte:

- Stemdistrik 32841086 (LEIHLO PRIMARY) het **3104** geregistreerde kiesers
- Stemdistrik 32841097 (TSHEBEDISANO SCHOOL) het **2728** geregistreerde kiesers
- Stemdistrik 32841109 (ST PETER CLAVER SCHOOL) het **2760** geregistreerde kiesers
- Stemdistrik 32841121 (WISANE SCHOOL) het **2223** geregistreerde kiesers
- Stemdistrik 32841132 (FARISANI SCHOOL) het **2301** geregistreerde kiesers
- Stemdistrik 32841143 (PIMVILLE PRIMARY) het **2577** geregistreerde kiesers

Wyk 25 het **17082** eregistreeede kiesers en bestaan uit die volgende stemdistrikte:

- Stemdistrik 32841042 (KLIPSPRUIT HOSTEL) het **1913** geregistreerde kiesers
- Stemdistrik 32841053 (EMSHUKANTAMBO SCHOOL) het **2875** geregistreerde kiesers
- Stemdistrik 32841064 (GRACE BIBLE CHURCH) het **1548** geregistreerde kiesers
- 'n Gedeelte van Stemdistrik 32841075 (ZOE CHURCH) het **1687** geregistreerde kiesers
- Stemdistrik 32841110 (BATSOGILE SCHOOL) het **1917** geregistreerde kiesers
- Stemdistrik 32841154 (THEMBU SCHOOL) het **2591** geregistreerde kiesers
- Stemdistrik 32841165 (WELIZIBUKO PRIMARY) het **3651** geregistreerde kiesers
- 'n Gedeelte van Stemdistrik 32862719 (TEMPORARY VOTING STATION (SMLC ELECTION CONTAINER)) het **900** geregistreerde kiesers

Wyk 29 het **18311** eregistreeede kiesers en bestaan uit die volgende stemdistrikte:

- Stemdistrik 32840300 (NOORDGESIG PRIMARY) het **3299** geregistreerde kiesers
- Stemdistrik 32840647 (LOFENTSE SECONDARY) het **2295** geregistreerde kiesers
- Stemdistrik 32840805 (TEMPORARY VOTING STATION (OPP NO 3676)) het **3148** geregistreerde kiesers
- 'n Gedeelte van Stemdistrik 32840861 (LEBOWA HP SCHOOL) het **1123** geregistreerde kiesers
- Stemdistrik 32840883 (NAMEDI SECONDARY SCHOOL) het **1816** geregistreerde kiesers
- Stemdistrik 32840928 (DIEPKLOOF HALL) het **1836** geregistreerde kiesers
- 'n Gedeelte van Stemdistrik 32841008 (IKANENG PRIMARY SCHOOL) het **2462** geregistreerde kiesers
- Stemdistrik 32841020 (TEMPORARY VOTING STATION (GHANAS GROUND)) het **2332** geregistreerde kiesers

Wyk 34 het **14484** eregistreeede kiesers en bestaan uit die volgende stemdistrikte:

- Stemdistrik 32860739 (JABULANI HOSTEL) het **2396** geregistreerde kiesers

- Stemdistrik 32861437 (ISAACSON PRIMARY SCHOOL) het **3256** geregistreerde kiesers
- Stemdistrik 32861505 (THESELE PRIMARY SCHOOL) het **1822** geregistreerde kiesers
- Stemdistrik 32861730 (M MPHABLELE SCHOOL) het **2375** geregistreerde kiesers
- 'n Gedeelte van Stemdistrik 32861808 (USINDISO HIGHER PRIMARY SCHOOL) het **89** geregistreerde kiesers
- Stemdistrik 32861954 (EMATHAFENI SCHOOL) het **3165** geregistreerde kiesers
- Stemdistrik 32862506 (JABULANI CIVIC CENTRE) het **1381** geregistreerde kiesers

Wyk 35 het **14473** eregistreeerde kiesers en bestaan uit die volgende stemdistrikte:

- 'n Gedeelte van Stemdistrik 32861404 (SEODING PRIMARY SCHOOL) het **863** geregistreerde kiesers
- Stemdistrik 32861516 (MORRIS ISAACSON HIGH SCHOOL) het **4130** geregistreerde kiesers
- Stemdistrik 32861538 (THULARE SECONDARY SCHOOL) het **1176** geregistreerde kiesers
- Stemdistrik 32861550 (ITSEPENG SCHOOL) het **1544** geregistreerde kiesers
- Stemdistrik 32861561 (DONALDSON PRIMARY SCHOOL) het **2783** geregistreerde kiesers
- Stemdistrik 32861572 (ITEKENG SCHOOL) het **3977** geregistreerde kiesers

Wyk 36 het **17203** eregistreeerde kiesers en bestaan uit die volgende stemdistrikte:

- Stemdistrik 32861279 (VUKUZENZELE PRIMARY SCHOOL) het **3403** geregistreerde kiesers
- Stemdistrik 32861280 (VUKAYIBAMBE HIGHER PRIMARY SCHOOL) het **2323** geregistreerde kiesers
- Stemdistrik 32861291 (TSHEDIMOSMO PRIMARY SCHOOL) het **2054** geregistreerde kiesers
- Stemdistrik 32861347 (EMISEBENI PRIMARY SCHOOL) het **1855** geregistreerde kiesers
- Stemdistrik 32861358 (IKWEZI PRIMARY SCHOOL) het **2150** geregistreerde kiesers
- Stemdistrik 32861369 (MOFOLO ART CENTRE) het **1676** geregistreerde kiesers
- Stemdistrik 32861370 (TLHATLOGANG JNR SEC. SCHOOL) het **2030** geregistreerde kiesers
- 'n Gedeelte van Stemdistrik 32861404 (SEODING PRIMARY SCHOOL) het **850** geregistreerde kiesers
- Stemdistrik 32862933 (TEMPORARY VOTING STATION (OPEN FIELD NEAR HOUSE NO) het **862** geregistreerde kiesers

Wyk 37 het **13810** eregistreeerde kiesers en bestaan uit die volgende stemdistrikte:

- Stemdistrik 32841211 (NANCEFIELD HOSTEL) het **1227** geregistreerde kiesers
- Stemdistrik 32861257 (CHURCH OF NAZERENE) het **3026** geregistreerde kiesers
- Stemdistrik 32861268 (DLAMBULO PRIMARY SCHOOL) het **1158** geregistreerde kiesers
- Stemdistrik 32861426 (FRED CLARK CRECHE) het **1640** geregistreerde kiesers

- Stemdistrik 32861482 (LAKEVIEW PRIMARY SCHOOL) het **977** geregistreerde kiesers
- Stemdistrik 32861583 (EILSEN PRIMARY SCHOOL) het **1751** geregistreerde kiesers
- 'n Gedeelte van Stemdistrik 32862494 (BOXING ACADEMY) het **2690** geregistreerde kiesers
- Stemdistrik 32862528 (TEMPORARY VOTING STATION (OPEN FIELD NEAR PAT'S BU) het **1341** geregistreerde kiesers

Wyk **46** het **17046** erigistreeede kiesers en bestaan uit die volgende stemdistrikte:

- Stemdistrik 32861527 (MXOLISI SCHOOL) het **1990** geregistreerde kiesers
- 'n Gedeelte van Stemdistrik 32861819 (LETARE SCHOOL) het **1900** geregistreerde kiesers
- Stemdistrik 32861820 (KHOLWANI SCHOOL) het **1216** geregistreerde kiesers
- Stemdistrik 32861842 (SIYAVUMA SCHOOL HALL) het **2152** geregistreerde kiesers
- Stemdistrik 32861853 (INDYEBO HIGHER PRIMARY SCHOOL) het **2045** geregistreerde kiesers
- Stemdistrik 32861864 (ENTANDWENI PRIMARY SCHOOL) het **2456** geregistreerde kiesers
- Stemdistrik 32861943 (EKUPHUMELELENI H P SCHOOL) het **1364** geregistreerde kiesers
- Stemdistrik 32861976 (TEMPORARY VOTING STATION (PARK)) het **1275** geregistreerde kiesers
- Stemdistrik 32861987 (SIVULELENI SCHOOL) het **2648** geregistreerde kiesers

Wyk **52** het **16733** erigistreeede kiesers en bestaan uit die volgende stemdistrikte:

- Stemdistrik 32861998 (BW VILAKAZI SCHOOL) het **2559** geregistreerde kiesers
- Stemdistrik 32862034 (EMDENI HIGH SCHOOL) het **1975** geregistreerde kiesers
- Stemdistrik 32862045 (TEMPORARY VOTING STATION (EMDENI)) het **2372** geregistreerde kiesers
- Stemdistrik 32862056 (FONTANUS HIGH SCHOOL) het **2134** geregistreerde kiesers
- Stemdistrik 32862067 (FUNDANI PRIMARY SCHOOL) het **2810** geregistreerde kiesers
- 'n Gedeelte van Stemdistrik 32862090 (MATLA DAY NURSERY) het **1000** geregistreerde kiesers
- Stemdistrik 32862102 (LUYOLO SCHOOL) het **2749** geregistreerde kiesers
- 'n Gedeelte van Stemdistrik 32862113 (ATAMELANG SCHOOL) het **300** geregistreerde kiesers
- Stemdistrik 32863024 (ISU' LIHLE HIGHER PRIMARY SCHOOL) het **684** geregistreerde kiesers
- 'n Gedeelte van Stemdistrik 32870909 (TEMPORARY VOTING STATION (OPP. STAND NO. 627)) het **150** geregistreerde kiesers

Wyk **59** het **16247** erigistreeede kiesers en bestaan uit die volgende stemdistrikte:

- 'n Gedeelte van Stemdistrik 32860043 (PEOPLE'S CENTRE) het **400** geregistreerde kiesers
- Stemdistrik 32860436 (TVS - ART RESOURCE CENTRE) het **13486** geregistreerde kiesers
- Stemdistrik 32860458 (TVS - EDITH CAVELL CBD) het **2361** geregistreerde kiesers

Wyk 60 het 15687 ereregistreerde kiesers en bestaan uit die volgende stembdistrikte:

- Stembdistrik 32850323 (IH HARRIS PRIMARY SCHOOL) het **2705** ereregistreerde kiesers
- 'n Gedeelte van Stembdistrik 32850390 (CATHEDRAL OF CHRIST THE KING) het **0** ereregistreerde kiesers
- Stembdistrik 32850514 (ST ENDAS HIGH SCHOOL) het **4732** ereregistreerde kiesers
- Stembdistrik 32860032 (TVS, MARY FITZGERALD SQUARE) het **1423** ereregistreerde kiesers
- 'n Gedeelte van Stembdistrik 32860043 (PEOPLE'S CENTRE) het **2623** ereregistreerde kiesers
- Stembdistrik 32860054 (METROPOLITAN CENTRE) het **2920** ereregistreerde kiesers
- Stembdistrik 32860122 (TVS, OPPENHEIMER PARK) het **1284** ereregistreerde kiesers

Wyk 63 het 16711 ereregistreerde kiesers en bestaan uit die volgende stembdistrikte:

- 'n Gedeelte van Stembdistrik 32850390 (CATHEDRAL OF CHRIST THE KING) het **3080** ereregistreerde kiesers
- 'n Gedeelte van Stembdistrik 32850402 (CASA MIA OLD AGE HOME) het **2000** ereregistreerde kiesers
- 'n Gedeelte van Stembdistrik 32850413 (TVS, PAVEMENT IN FRONT OF CAR PORT) het **3896** ereregistreerde kiesers
- 'n Gedeelte van Stembdistrik 32850468 (HILLBROW RECREATION CENTRE) het **337** ereregistreerde kiesers
- Stembdistrik 32850479 (EVANGELICAL LUTHERN CONGREGATION) het **5130** ereregistreerde kiesers
- Stembdistrik 32850985 (TVS CARPORT HILLBROW) het **2268** ereregistreerde kiesers

Wyk 73 het 14656 ereregistreerde kiesers en bestaan uit die volgende stembdistrikte:

- Stembdistrik 32850020 (SAXONWOLD PRIMARY SCHOOL) het **3909** ereregistreerde kiesers
- Stembdistrik 32850132 (NORWOOD PRIMARY SCHOOL) het **3721** ereregistreerde kiesers
- Stembdistrik 32850154 (HOUGHTON PRIMARY SCHOOL) het **3475** ereregistreerde kiesers
- 'n Gedeelte van Stembdistrik 32850187 (HOLY FAMILY COLLEGE) het **434** ereregistreerde kiesers
- Stembdistrik 32850198 (TRANSVAAL AUTOMOBILE CLUB (SQUASH CLUB)) het **3117** ereregistreerde kiesers

Wyk 74 het 17964 ereregistreerde kiesers en bestaan uit die volgende stembdistrikte:

- Stembdistrik 32850075 (BRAMLEY PRIMARY SCHOOL) het **4349** ereregistreerde kiesers
- Stembdistrik 32850110 (ORANGE GROVE PRIMARY) het **4332** ereregistreerde kiesers
- Stembdistrik 32850121 (ORCHARDS PRIMARY SCHOOL) het **1669** ereregistreerde kiesers
- Stembdistrik 32850143 (PATERSON PARK RECREATION CENTRE) het **2345** ereregistreerde kiesers
- Stembdistrik 32850480 (H A JACK PRIMARY SCHOOL) het **5169** ereregistreerde kiesers

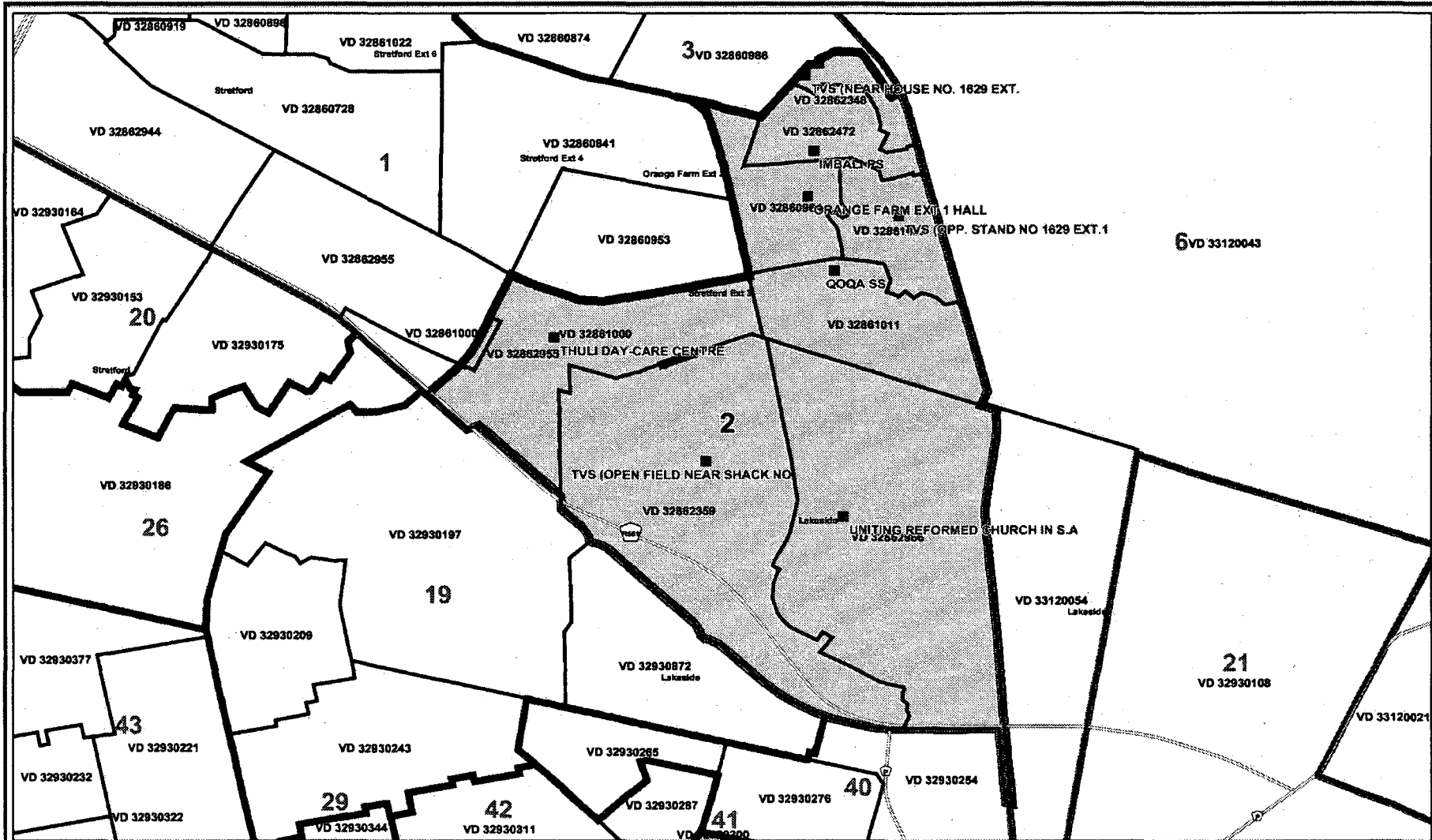
- 'n Gedeelte van Stemdistrik 32850547 (HYDE PARK HIGH SCHOOL) het **100** geregistreerde kiesers

Wyk 83 het **16551** eregistreeerde kiesers en bestaan uit die volgende stemdistrikte:

- Stemdistrik 32870022 (ADELAAR HOERSKOOL) het **3787** geregistreerde kiesers
- Stemdistrik 32870033 (LAERSKOOL ROODEBEECK) het **2563** geregistreerde kiesers
- Stemdistrik 32870044 (LAERSKOOL CULEMBEECK) het **2413** geregistreerde kiesers
- Stemdistrik 32870066 (GERMAN LUTHERAN CHURCH) het **3005** geregistreerde kiesers
- Stemdistrik 32870279 (NG KERK ROODEKRANS) het **1397** geregistreerde kiesers
- Stemdistrik 32870280 (LAERSKOOL ROODEKRANS) het **2936** geregistreerde kiesers
- 'n Gedeelte van Stemdistrik 32870291 (KLEIN HELDERKRUIN CENTRE) het **450** geregistreerde kiesers

Wyk 87 het **15110** eregistreeerde kiesers en bestaan uit die volgende stemdistrikte:

- Stemdistrik 32840164 (GREENSIDE PRIMARY SCHOOL) het **3627** geregistreerde kiesers
- Stemdistrik 32840311 (THE RIDGE SCHOOL) het **3385** geregistreerde kiesers
- Stemdistrik 32841312 (MELPARK PRIMARY SCHOOL) het **3167** geregistreerde kiesers
- Stemdistrik 32850019 (PARKHURST PRIMARY SCHOOL) het **3442** geregistreerde kiesers
- 'n Gedeelte van Stemdistrik 32850187 (HOLY FAMILY COLLEGE) het **900** geregistreerde kiesers
- 'n Gedeelte van Stemdistrik 32850637 (CRAIGHALL PRIMARY SCHOOL) het **10** geregistreerde kiesers
- 'n Gedeelte van Stemdistrik 32850929 (TVS(WITS UNIVERSITY EDUCATION CAMPUS)) het **579** geregistreerde kiesers



Legend

- Provincial Boundary
- Parent Farms
- Voting Station
- Local Municipality
- Ward
- Main Road
- District Management Area
- Voting District
- Road
- Traditional Authority Area
- Dam
- River

City of Johannesburg
 Publication of the delimitation of Ward 2
 of City of Johannesburg (Johannesburg)
 in terms of Item 5 of Schedule 1 to the
 Local Government: Municipal Structures Act, 1998
 (Act No. 117 of 1998)

NOT TO SCALE

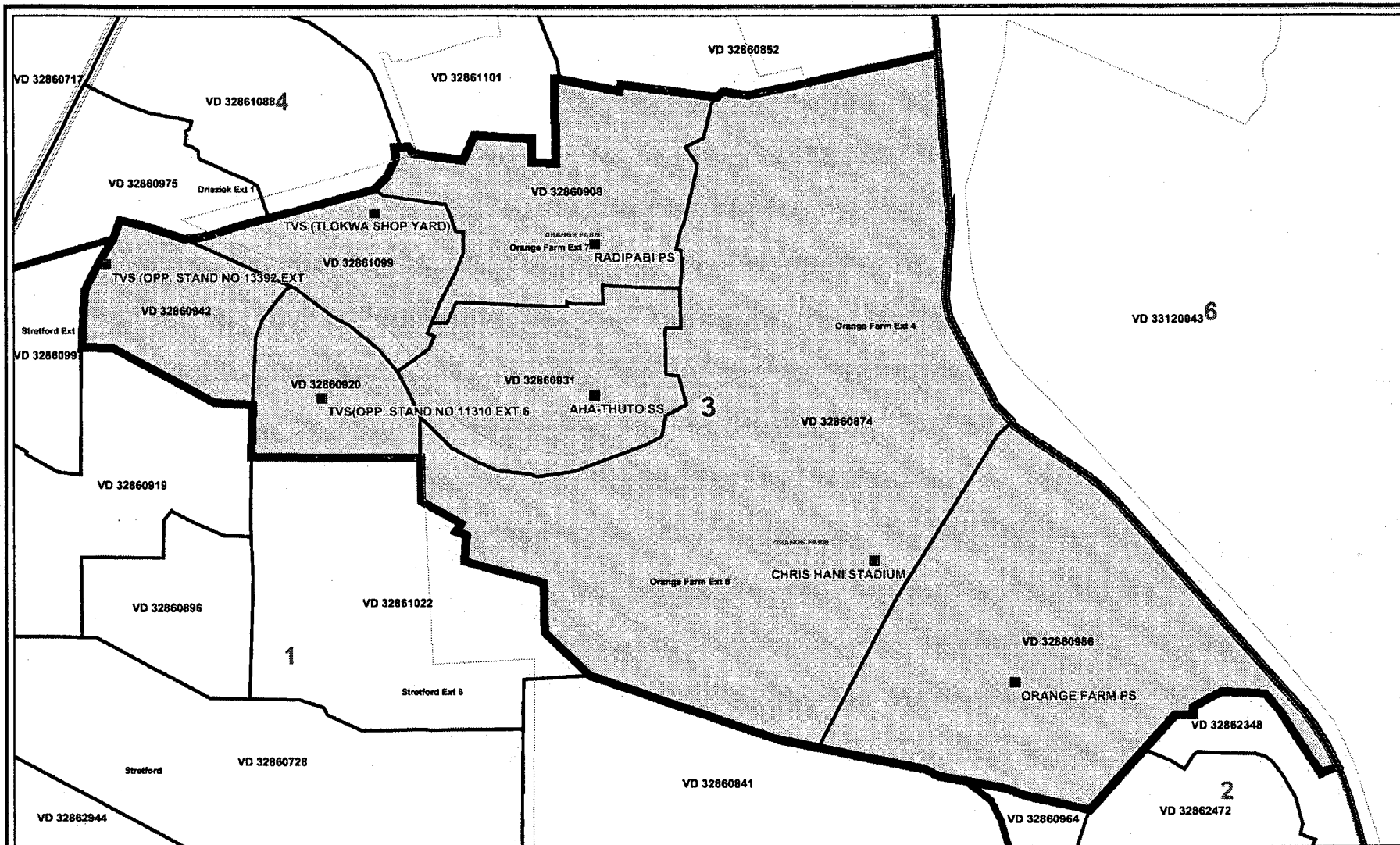
DATE
April 2005

WARD NUMBER
2

Additional information relating to this map
can be obtained by contacting the
Municipal Demarcation Board at

Tel: (012) 342 2481 Fax: (012) 342 2480
e-mail: info@demarcation.org.za
Website: www.demarcation.org.za
Address: Private Bag X28, Hatfield 0028

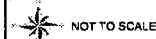




Legend

- | | | |
|----------------------------|-----------------|----------------|
| Provincial Boundary | Parent Farms | Voting Station |
| Local Municipality | Ward | Main Road |
| District Management Area | Voting District | Road |
| Traditional Authority Area | Dam | River |

City of Johannesburg
 Publication of the delimitation of Ward 3
 of City of Johannesburg (Johannesburg)
 in terms of Item 5 of Schedule 1 to the
 Local Government: Municipal Structures Act, 1998
 (Act No. 117 of 1998)



NOT TO SCALE

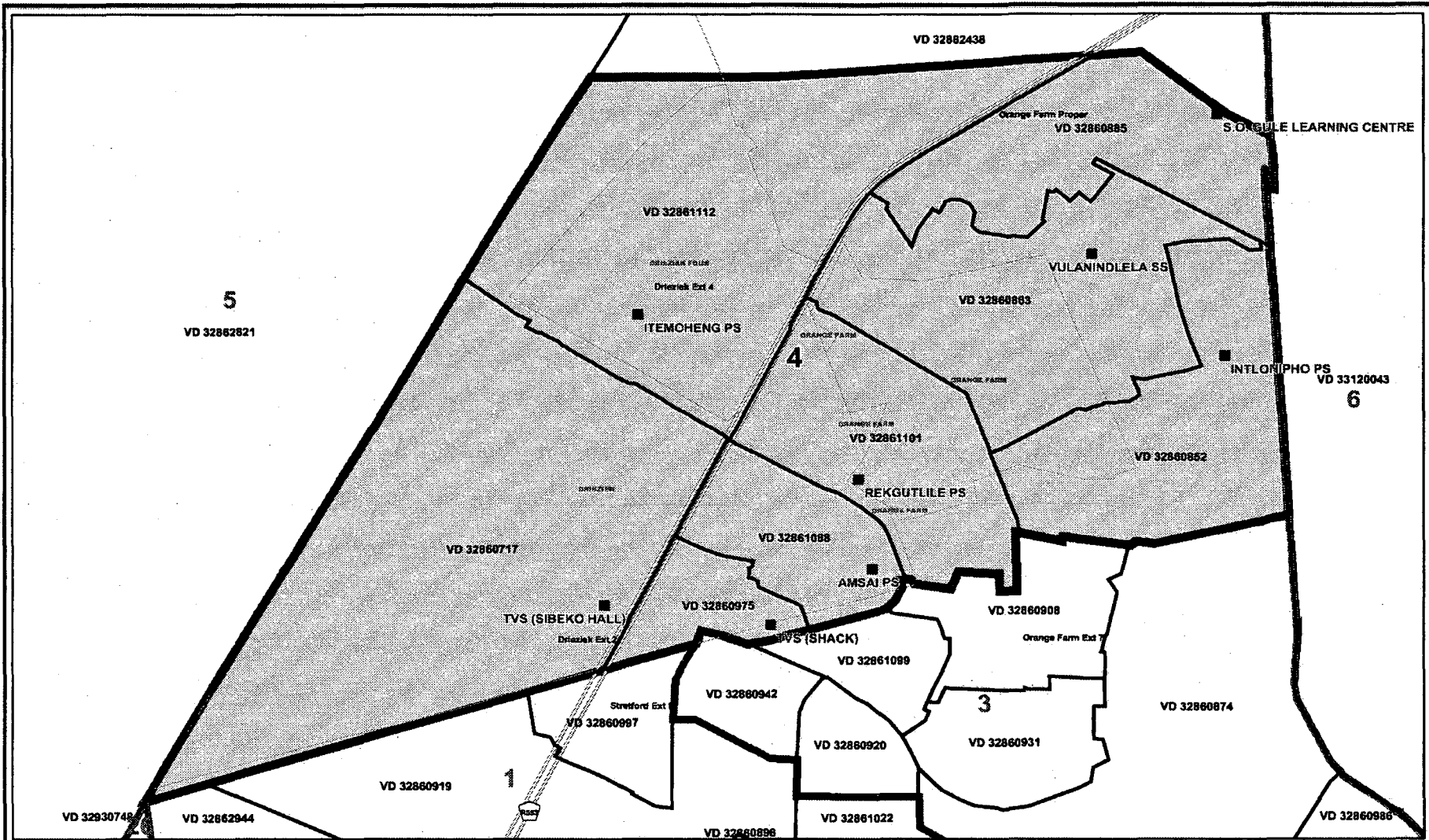
DATE
April 2005

WARD NUMBER
3

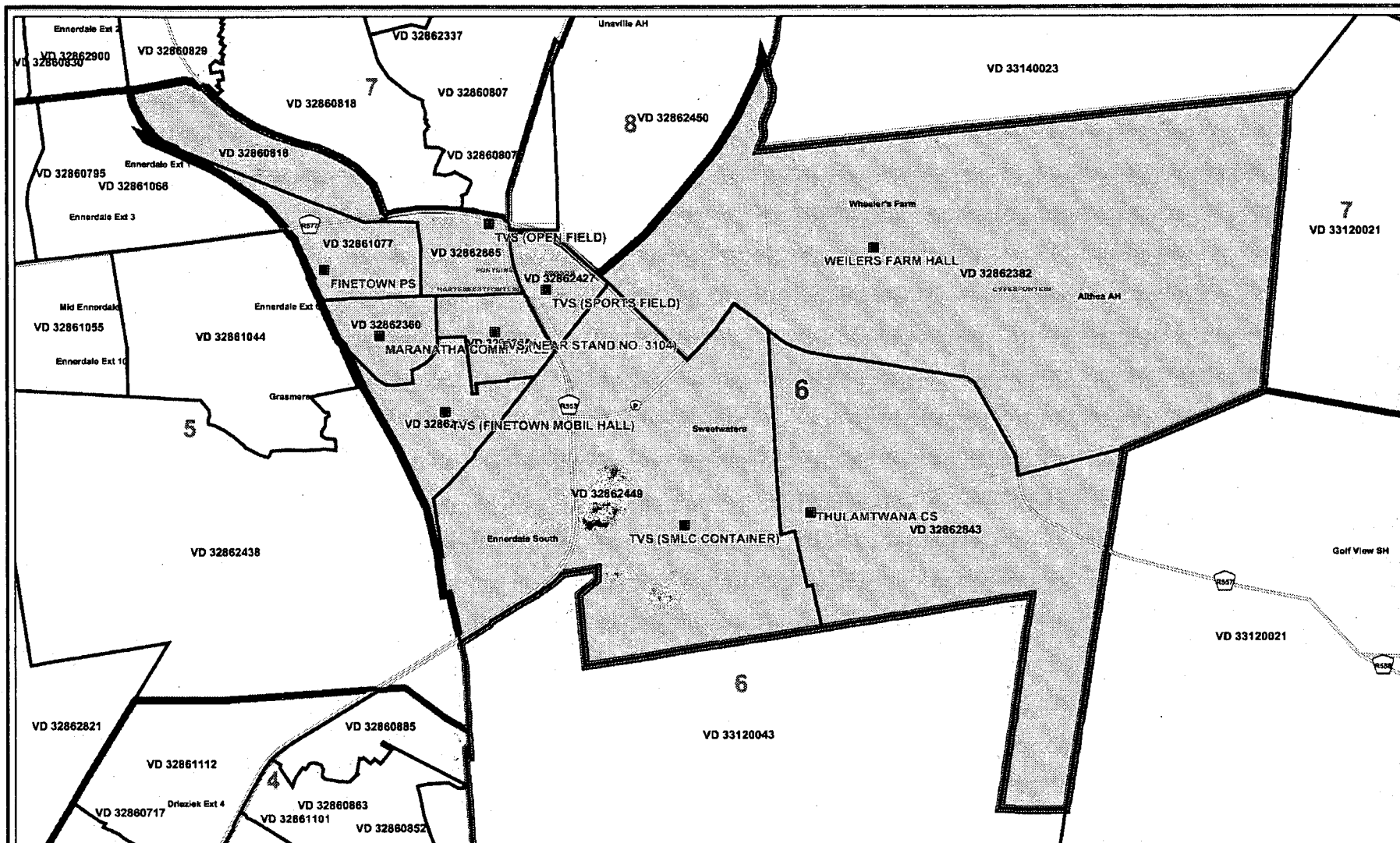
Additional information relating to this map
can be obtained by contacting the
Municipal Demarcation Board at:

Tel: (012) 342 2481 Fax: (012) 342 2480
e-mail: info@demarcation.org.za
Website: www.demarcation.org.za
Address: Private Bag X28, Hatfield 0028





<p>Legend</p> <ul style="list-style-type: none"> Provincial Boundary Local Municipality District Management Area Traditional Authority Area Parent Farms Ward Voting District Voting Station Main Road Road River Dam 	<p>City of Johannesburg</p> <p>Publication of the delimitation of Ward 4 of City of Johannesburg (Johannesburg) in terms of Item 5 of Schedule 1 to the Local Government: Municipal Structures Act, 1998 (Act No. 117 of 1998)</p>	<p> NOT TO SCALE</p> <table border="1" style="width: 100%; border-collapse: collapse;"> <tr> <td style="text-align: center;">DATE</td> </tr> <tr> <td style="text-align: center;">April 2005</td> </tr> <tr> <td style="text-align: center;">WARD NUMBER</td> </tr> <tr> <td style="text-align: center;">4</td> </tr> </table>	DATE	April 2005	WARD NUMBER	4	<p>Additional information relating to this map can be obtained by contacting the Municipal Demarcation Board at:</p> <p>Tel: (012) 342 2481 Fax: (012) 342 2480</p> <p>e-mail: info@demarcation.org.za</p> <p>Website: www.demarcation.org.za</p> <p>Address: Private Bag X28, Hatfield 0028</p>
DATE							
April 2005							
WARD NUMBER							
4							



Legend

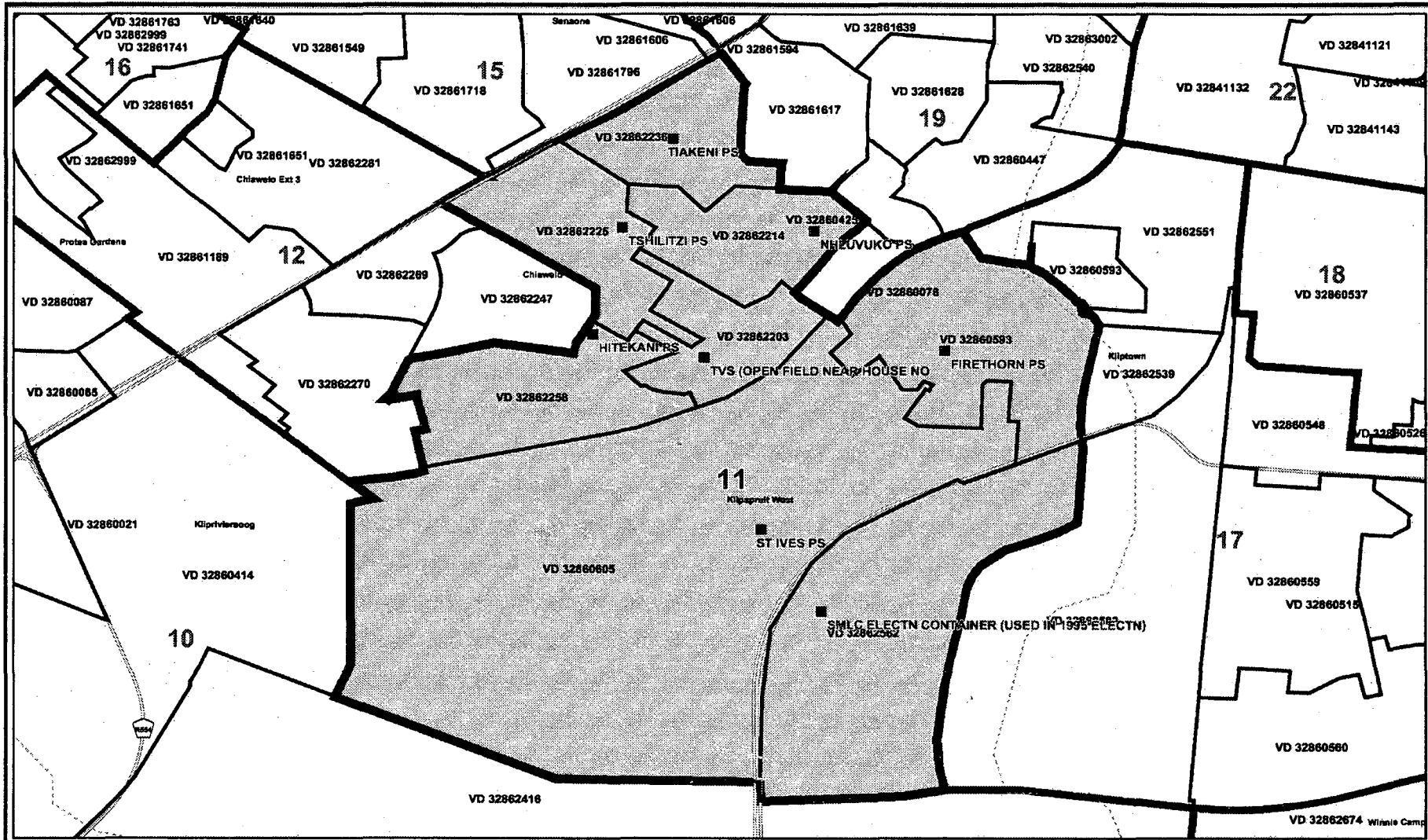
Provincial Boundary	Parent Farms	Voting Station
Local Municipality	Ward	Main Road
District Management Area	Voting District	Road
Traditional Authority Area	Dam	River

City of Johannesburg
 Publication of the delimitation of Ward 6
 of City of Johannesburg (Johannesburg)
 in terms of Item 5 of Schedule 1 to the
 Local Government: Municipal Structures Act, 1998
 (Act No. 117 of 1998)

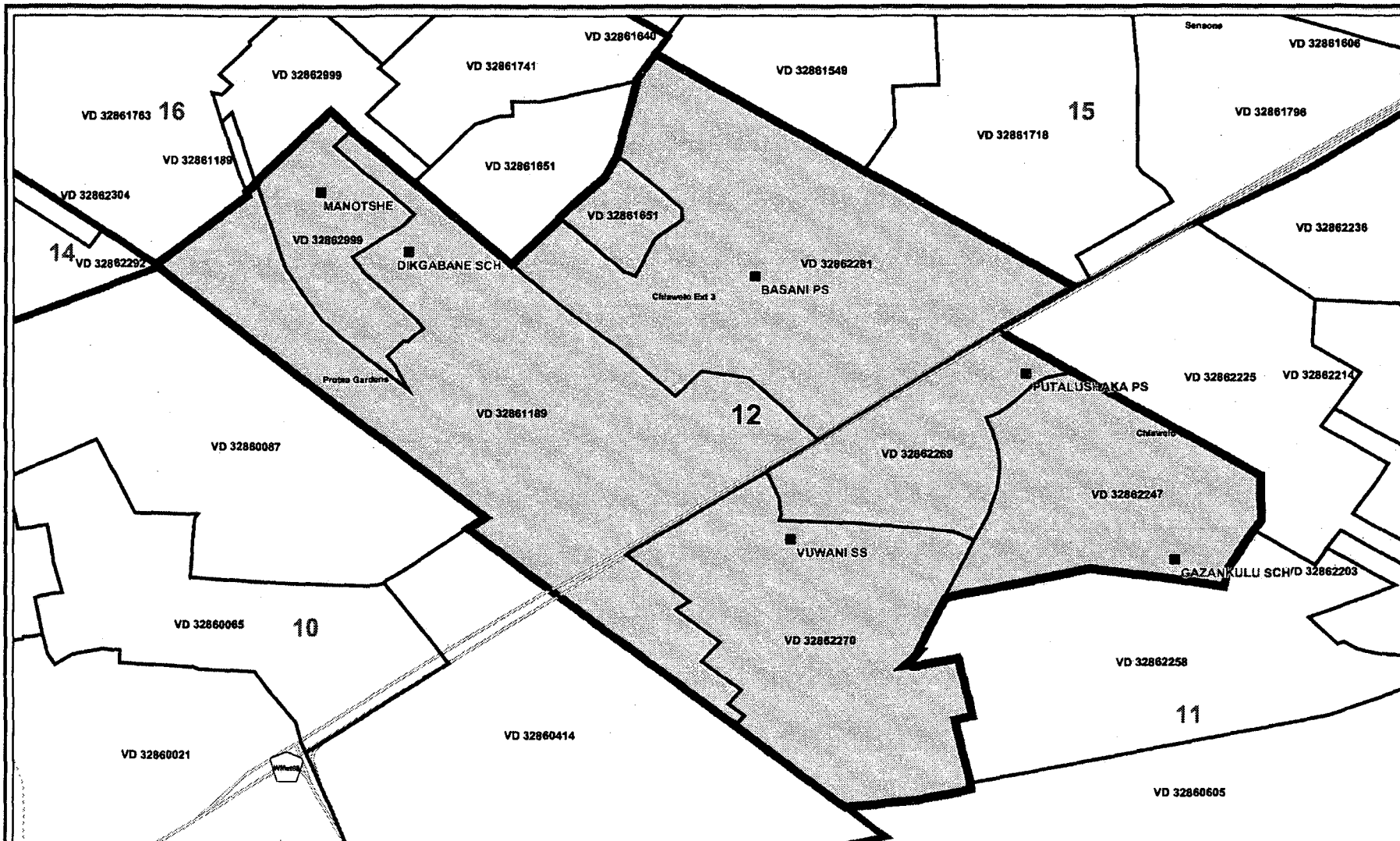
NOT TO SCALE
DATE April 2005
WARD NUMBER 6

Additional information relating to this map
 can be obtained by contacting the
 Municipal Demarcation Board at
 Tel: (012) 342 2481 Fax: (012) 342 2480
 e-mail: info@demarcation.org.za
 Website: www.demarcation.org.za
 Address: Private Bag X28, Hatfield 0028





Legend Provincial Boundary Local Municipality District Management Area Traditional Authority Area Parent Farms Ward Voting District Voting Station Main Road Road River Dam	City of Johannesburg Publication of the delimitation of Ward 11 of City of Johannesburg (Johannesburg) in terms of Item 5 of Schedule 1 to the Local Government: Municipal Structures Act, 1998 (Act No. 117 of 1998)		NOT TO SCALE DATE April 2005 WARD NUMBER 11	Additional information relating to this map can be obtained by contacting the Municipal Demarcation Board at: Tel: (012) 342 2481 Fax: (012) 342 2480 e-mail: info@demarcation.org.za Website: www.demarcation.org.za Address: Private Bag X28, Hatfield 0028	
--	---	--	---	--	--



Legend

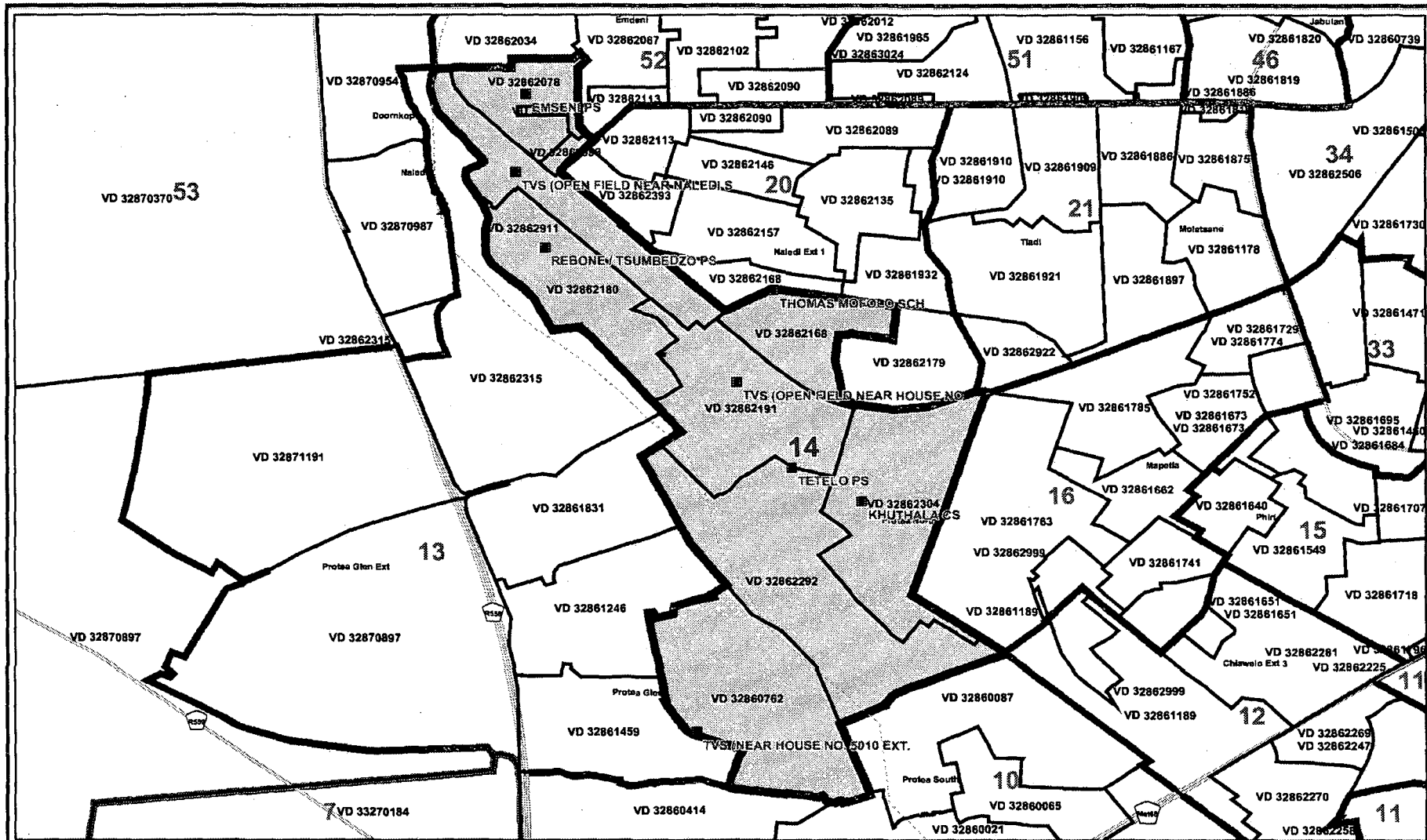
- | | | |
|----------------------------|-----------------|----------------|
| Provincial Boundary | Parent Farms | Voting Station |
| Local Municipality | Ward | Main Road |
| District Management Area | Voting District | Road |
| Traditional Authority Area | Dam | River |

City of Johannesburg
 Publication of the delimitation of Ward 12
 of City of Johannesburg (Johannesburg)
 in terms of Item 5 of Schedule 1 to the
 Local Government: Municipal Structures Act, 1998
 (Act No. 117 of 1998)

NOT TO SCALE
 DATE
 April 2005
 WARD NUMBER
 12

Additional information relating to this map
 can be obtained by contacting the
 Municipal Demarcation Board at:
 Tel: (012) 342 2481 Fax: (012) 342 2480
 e-mail: info@demarcation.org.za
 Website: www.demarcation.org.za
 Address: Private Bag X28, Hatfield 0028





Legend

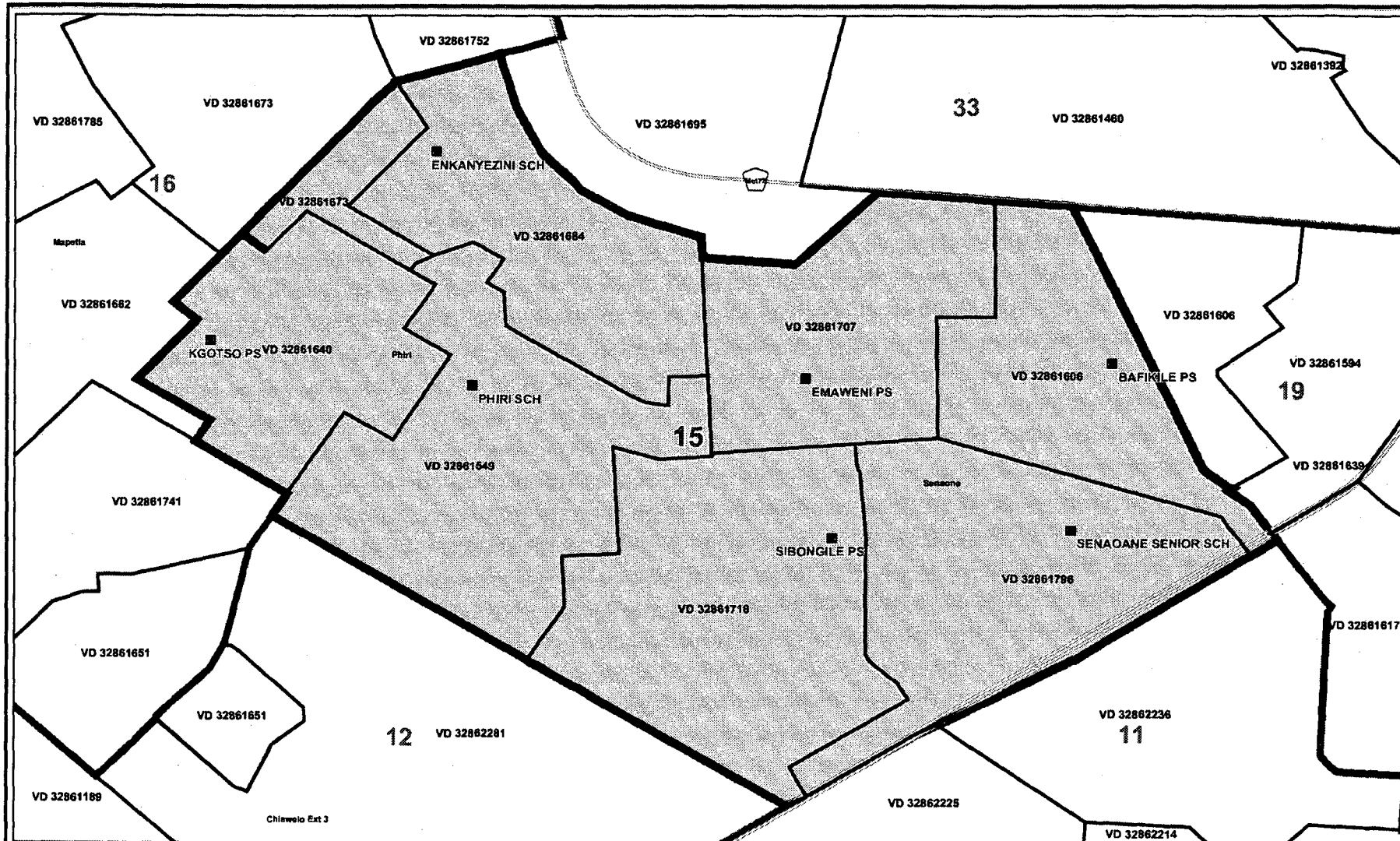
Provincial Boundary	Parent Farms	Voting Station
Local Municipality	Ward	Main Road
District Management Area	Voting District	Road
Traditional Authority Area	Dam	River

City of Johannesburg
 Publication of the delimitation of Ward 14
 of City of Johannesburg (Johannesburg)
 in terms of Item 5 of Schedule 1 to the
 Local Government: Municipal Structures Act, 1998
 (Act No. 117 of 1998)

NOT TO SCALE
DATE April 2005
WARD NUMBER 14

Additional information relating to this map
 can be obtained by contacting the
 Municipal Demarcation Board at:
 Tel: (012) 342 2481 Fax: (012) 342 2480
 e-mail: info@demarcation.org.za
 Website: www.demarcation.org.za
 Address: Private Bag X28, Hatfield 0028





Legend

- Provincial Boundary
- Parent Farms
- Voting Station
- Local Municipality
- Ward
- Main Road
- District Management Area
- Voting District
- Road
- Traditional Authority Area
- Dam
- River

City of Johannesburg
 Publication of the delimitation of Ward 15
 of City of Johannesburg (Johannesburg)
 in terms of Item 5 of Schedule 1 to the
 Local Government: Municipal Structures Act, 1998
 (Act No. 117 of 1998)

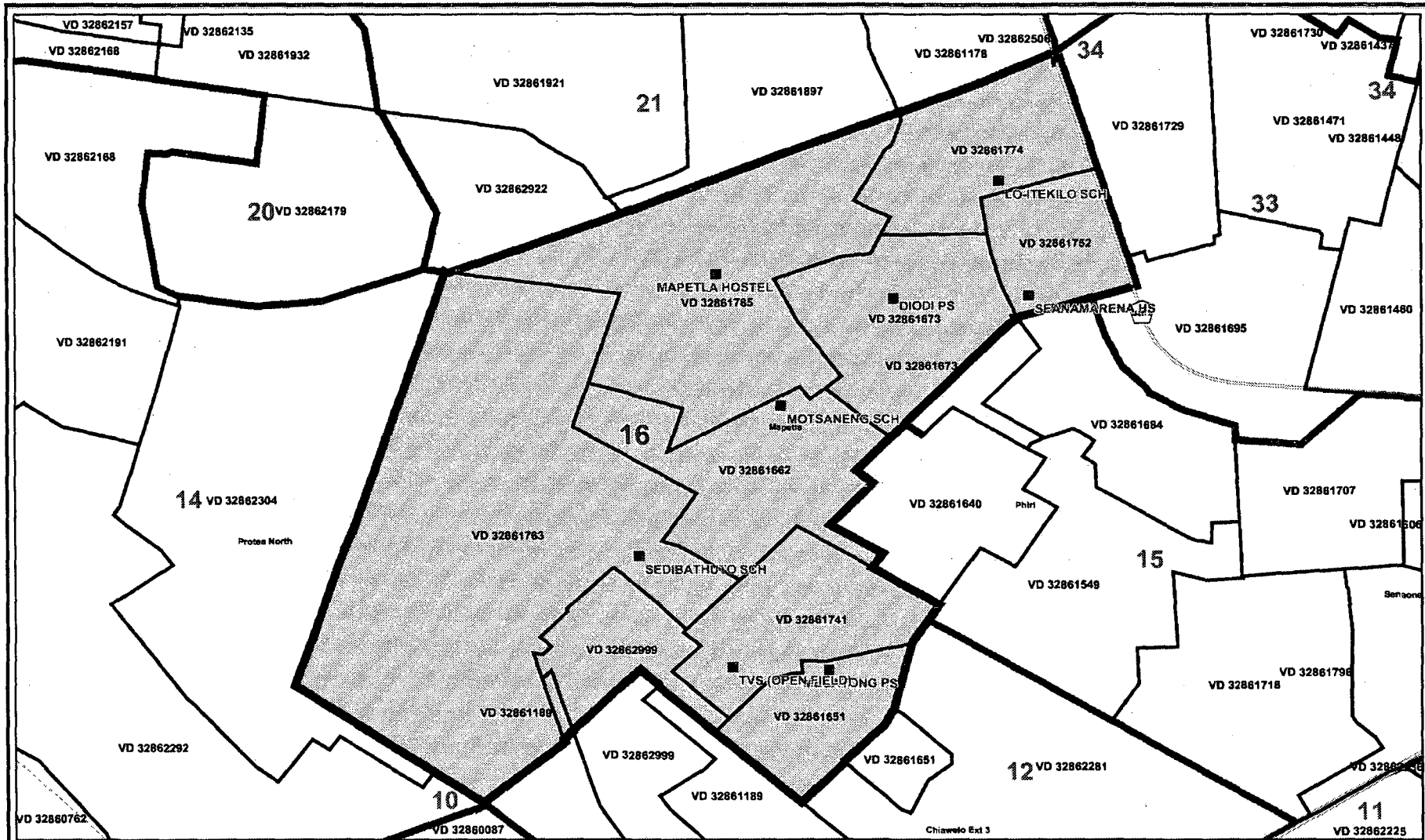
NOT TO SCALE

DATE
April 2005
WARD NUMBER
15

Additional information relating to this map
 can be obtained by contacting the
 Municipal Demarcation Board at:

Tel: (012) 342 2481 Fax: (012) 342 2480
 e-mail: info@demarcation.org.za
 Website: www.demarcation.org.za
 Address: Private Bag X28, Hatfield 0028





Legend

Provincial Boundary	Parent Farms	Voting Station
Local Municipality	Ward	Main Road
District Management Area	Voting District	Road
Traditional Authority Area	Dam	River

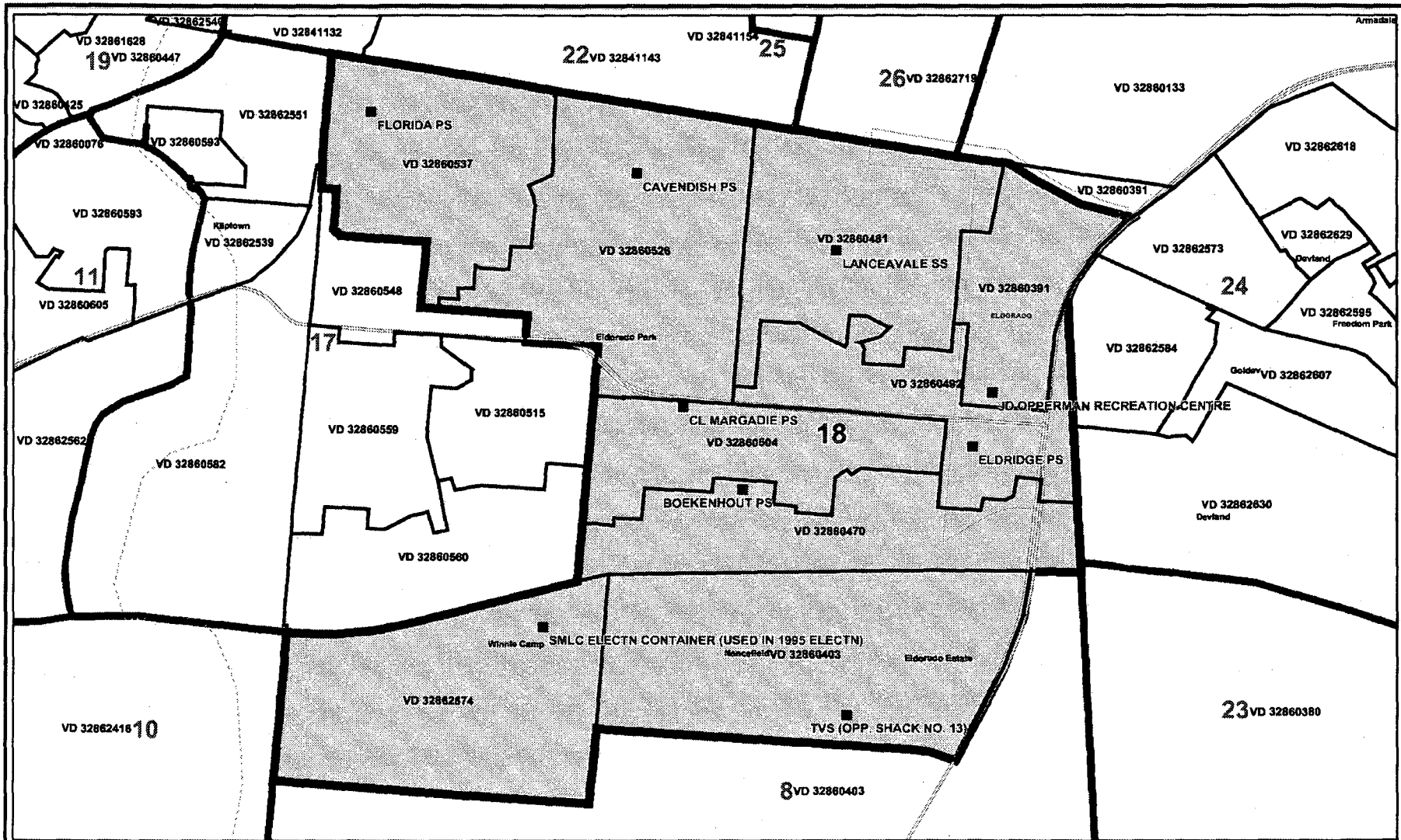
City of Johannesburg
 Publication of the delimitation of Ward 16
 of City of Johannesburg (Johannesburg)
 in terms of Item 5 of Schedule 1 to the
 Local Government: Municipal Structures Act, 1998
 (Act No. 117 of 1998)

 NOT TO SCALE
DATE April 2005
WARD NUMBER 16

Additional information relating to this map
 can be obtained by contacting the
 Municipal Demarcation Board at:

Tel: (012) 342 2481 Fax: (012) 342 2480
 e-mail: info@demarcation.org.za
 Website: www.demarcation.org.za
 Address: Private Bag X28, Harfield 0028





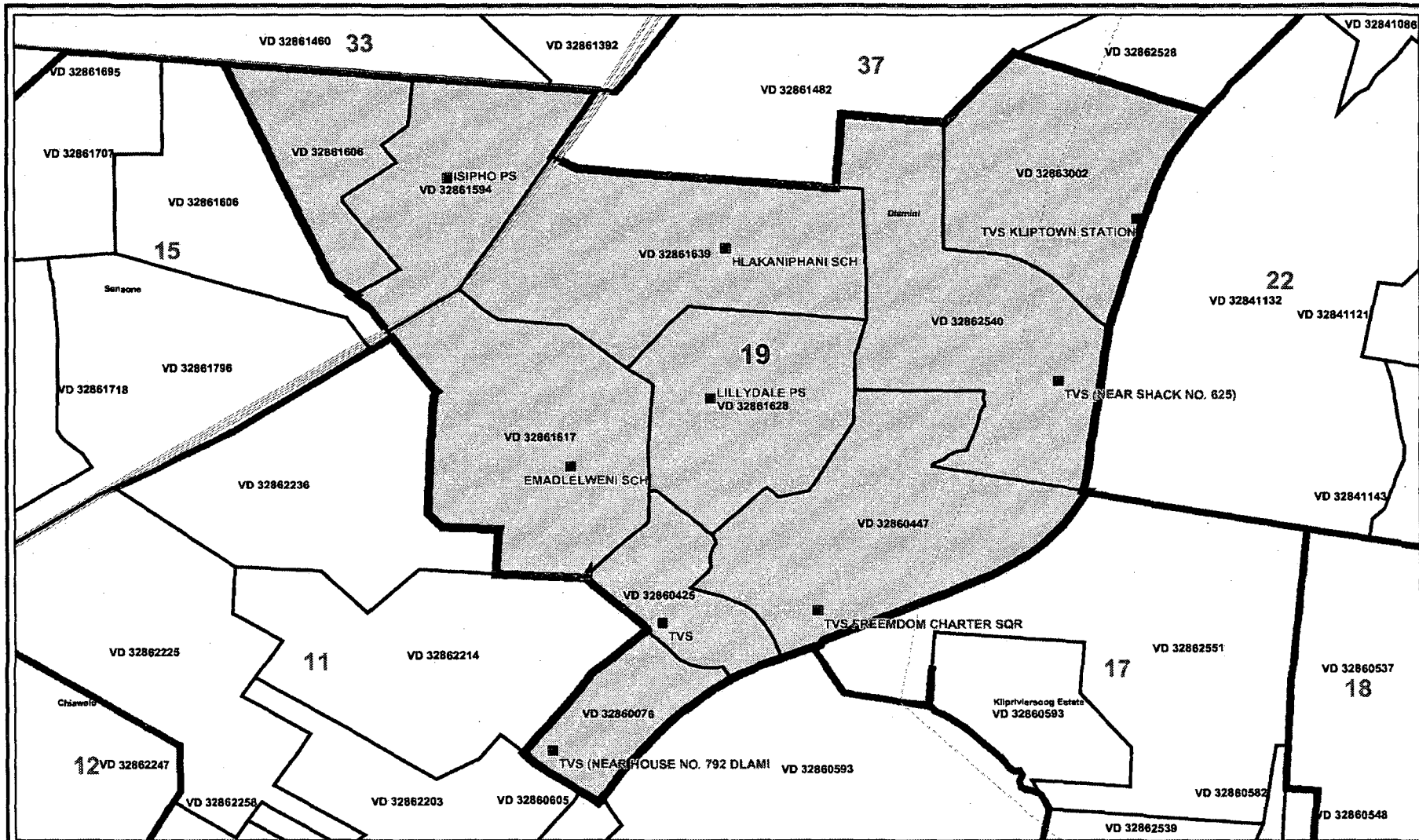
Provincial Boundary	Parent Farms	Voting Station
Local Municipality	Ward	Main Road
District Management Area	Voting District	Road
Traditional Authority Area	Dam	River

City of Johannesburg
 Publication of the delimitation of Ward 18
 of City of Johannesburg (Johannesburg)
 in terms of Item 5 of Schedule 1 to the
 Local Government: Municipal Structures Act, 1998
 (Act No.117 of 1998)

NOT TO SCALE
DATE April 2005
WARD NUMBER 18

Additional information relating to this map
 can be obtained by contacting the
 Municipal Demarcation Board at
 Tel: (012) 342 2481 Fax: (012) 342 2480
 e-mail: info@demarcation.org.za
 Website: www.demarcation.org.za
 Address: Private Bag X28, Hatfield 0028





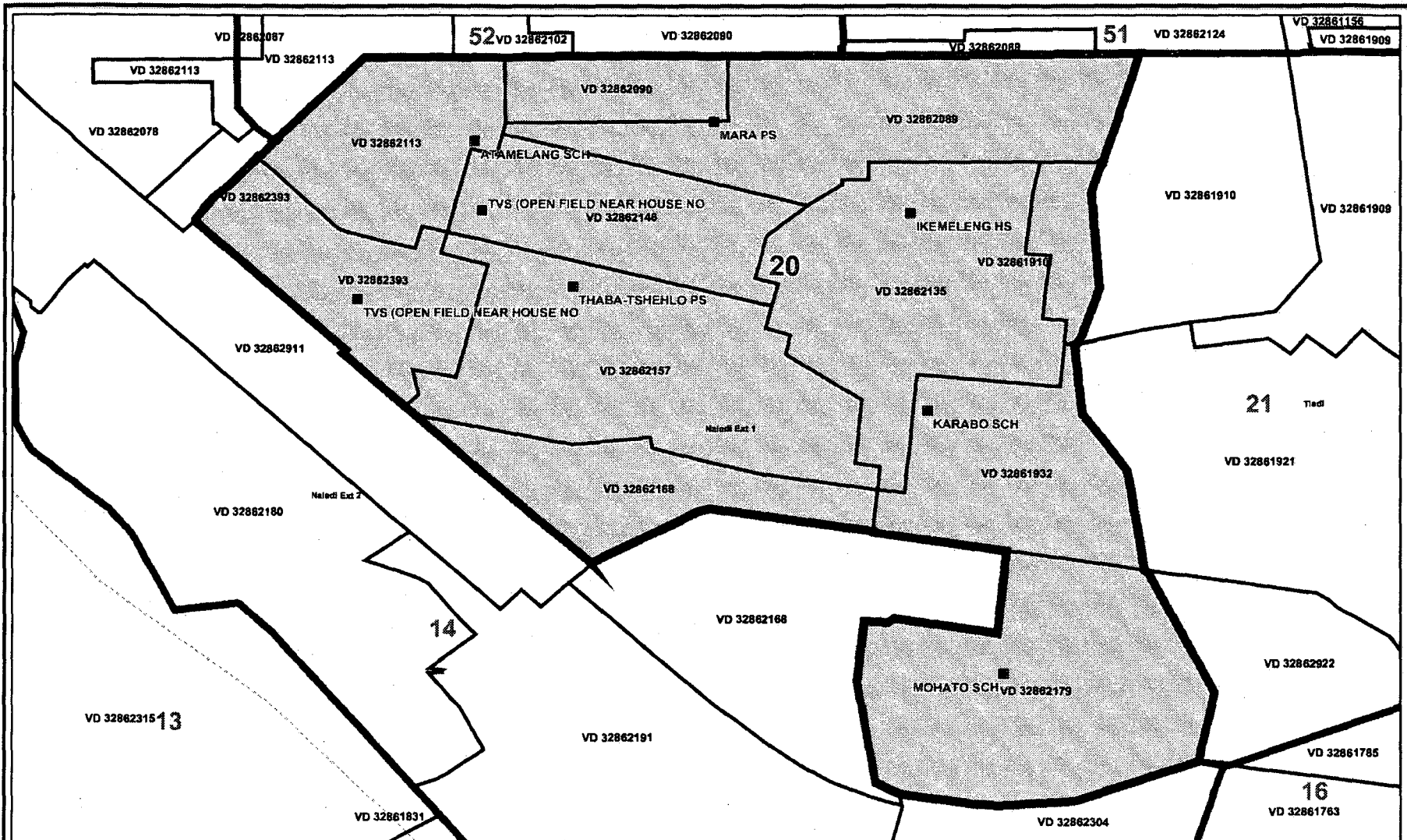
Legend		
	Provincial Boundary	
	Parent Farms	
	Local Municipality	
	Ward	
	District Management Area	
	Traditional Authority Area	
	Voting District	
	Dam	

City of Johannesburg
 Publication of the delimitation of Ward 19
 of City of Johannesburg (Johannesburg)
 in terms of Item 5 of Schedule 1 to the
 Local Government: Municipal Structures Act, 1998
 (Act No. 117 of 1998)

 NOT TO SCALE
DATE April 2005
WARD NUMBER 19

Additional information relating to this map
 can be obtained by contacting the
 Municipal Demarcation Board at:
 Tel: (012) 342 2481 Fax: (012) 342 2480
 e-mail: info@demarcation.org.za
 Website: www.demarcation.org.za
 Address: Private Bag X28, Hatfield 0028





Legend

Provincial Boundary	Parent Farms	Voting Station
Local Municipality	Ward	Main Road
District Management Area	Voting District	Road
Traditional Authority Area	Dam	River

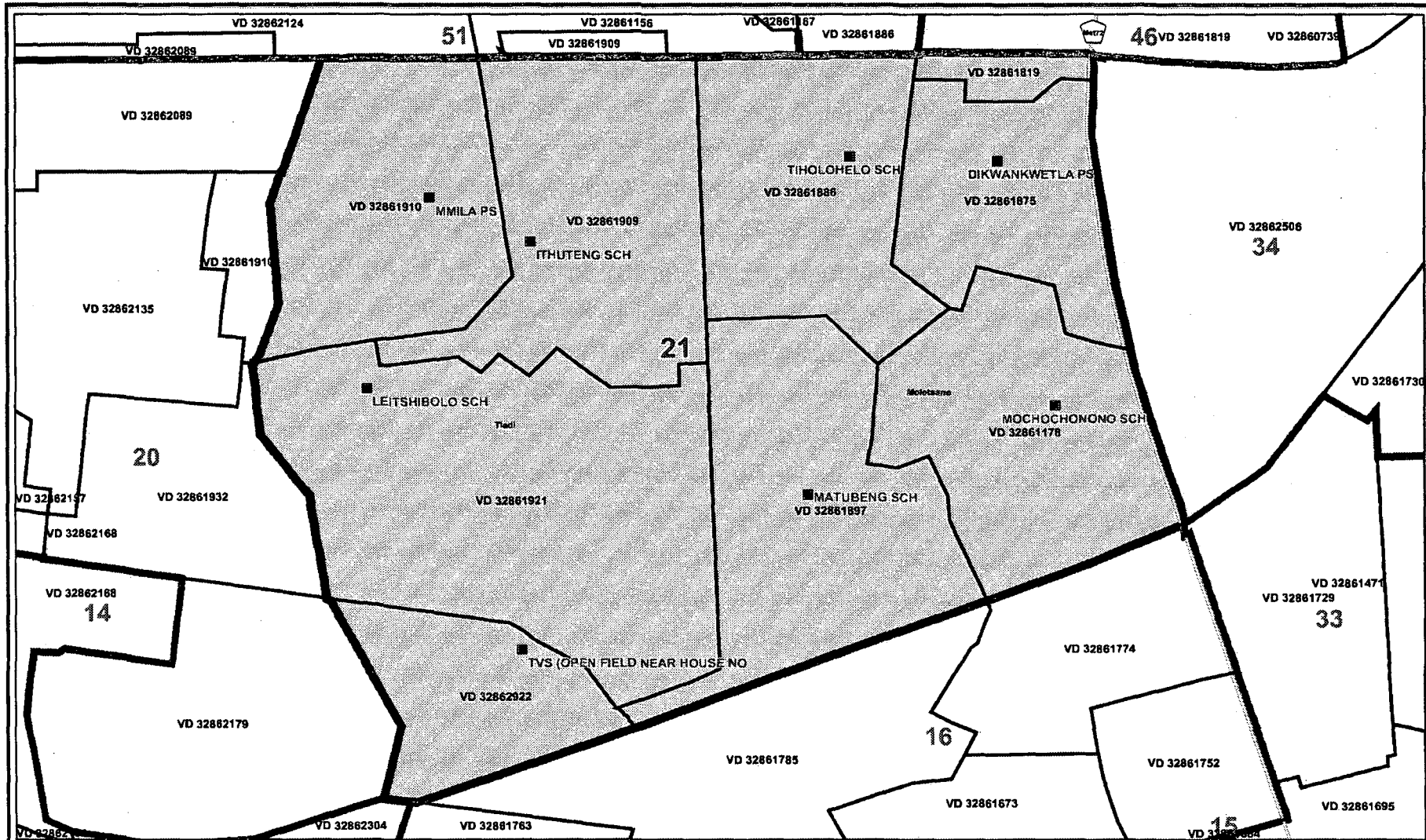
City of Johannesburg
 Publication of the delimitation of Ward 20
 of City of Johannesburg (Johannesburg)
 in terms of Item 5 of Schedule 1 to the
 Local Government: Municipal Structures Act, 1998
 (Act No.117 of 1998)

NOT TO SCALE
DATE April 2005
WARD NUMBER 20

Additional information relating to this map
 can be obtained by contacting the
 Municipal Demarcation Board at:

Tel: (012) 342 2481 Fax: (012) 342 2480
 e-mail: info@demarcation.org.za
 Website: www.demarcation.org.za
 Address: Private Bag X28, Herfield 0028





Legend

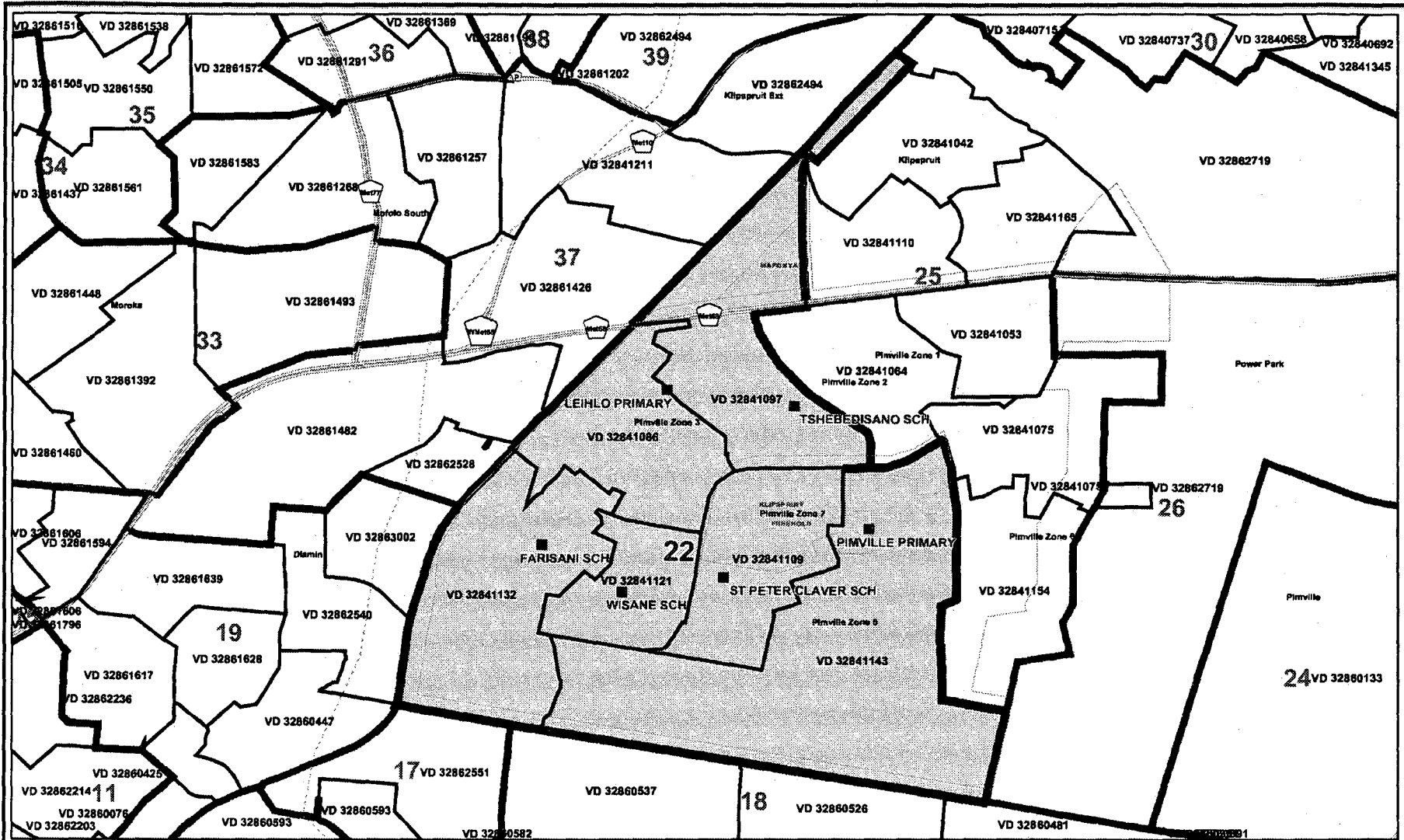
- | | | |
|----------------------------|-----------------|----------------|
| Provincial Boundary | Parent Farms | Voting Station |
| Local Municipality | Ward | Main Road |
| District Management Area | Voting District | Road |
| Traditional Authority Area | Dam | River |

City of Johannesburg
 Publication of the delimitation of Ward 21
 of City of Johannesburg (Johannesburg)
 in terms of Item 5 of Schedule 1 to the
 Local Government: Municipal Structures Act, 1998
 (Act No. 117 of 1998)

NOT TO SCALE
 DATE
 April 2005
 WARD NUMBER
 21

Additional information relating to this map
 can be obtained by contacting the
 Municipal Demarcation Board at:
 Tel: (012) 342 2481 Fax: (012) 342 2480
 e-mail: info@demarcation.org.za
 Website: www.demarcation.org.za
 Address: Private Bag X28, Hatfield 0028





Legend		
	Provincial Boundary	
	Parent Farms	
	Local Municipality	
	District Management Area	
	Traditional Authority Area	
	Ward	
	Voting District	

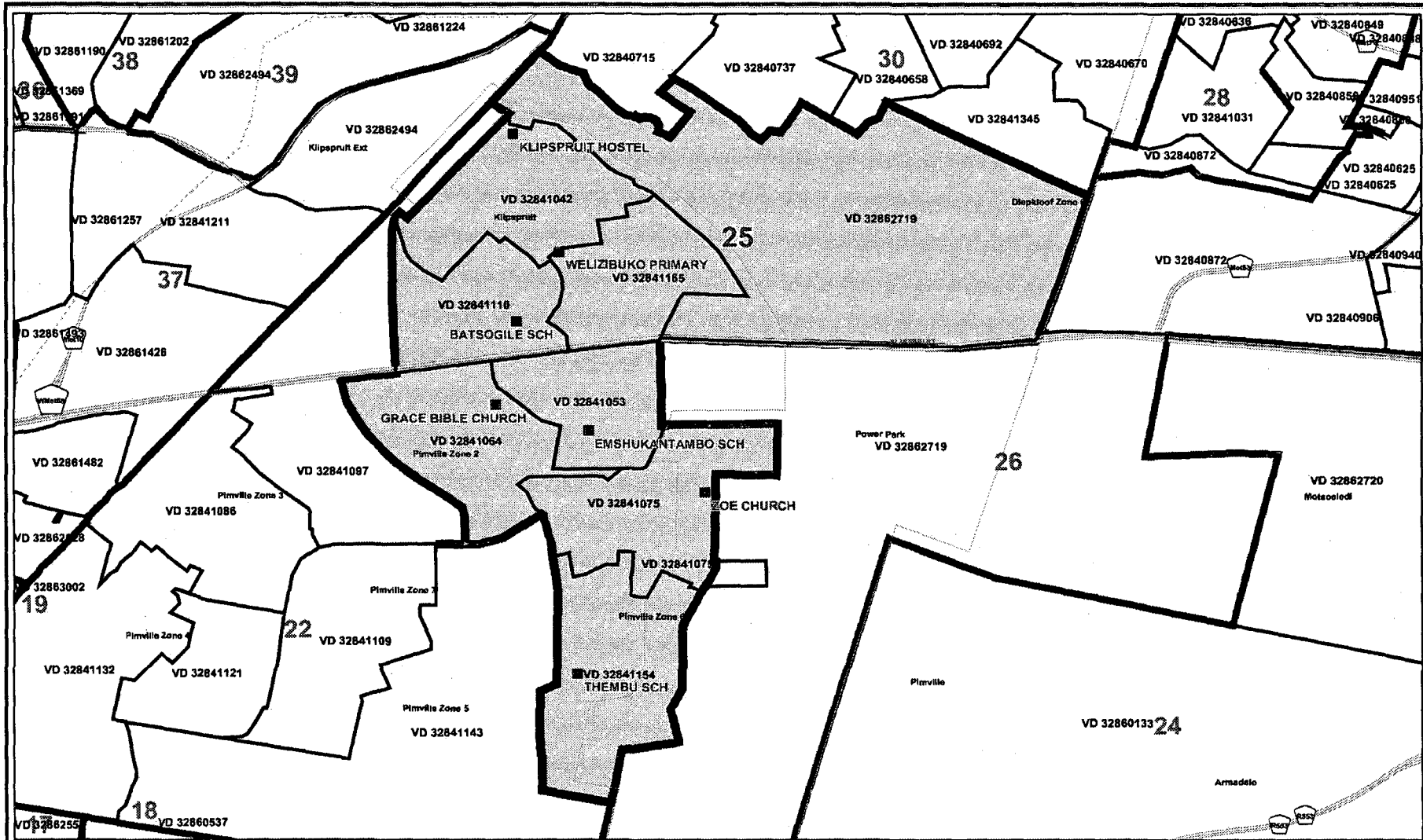
City of Johannesburg
 Publication of the delimitation of Ward 22
 of City of Johannesburg (Johannesburg)
 in terms of Item 5 of Schedule 1 to the
 Local Government: Municipal Structures Act, 1998
 (Act No. 117 of 1998)

 NOT TO SCALE
DATE April 2005
WARD NUMBER 22

Additional information relating to this map
 can be obtained by contacting the
 Municipal Demarcation Board at:

Tel: (012) 342 2481 Fax: (012) 342 2480
 e-mail: info@demarcation.org.za
 Website: www.demarcation.org.za
 Address: Private Bag X28, Hatfield 0028





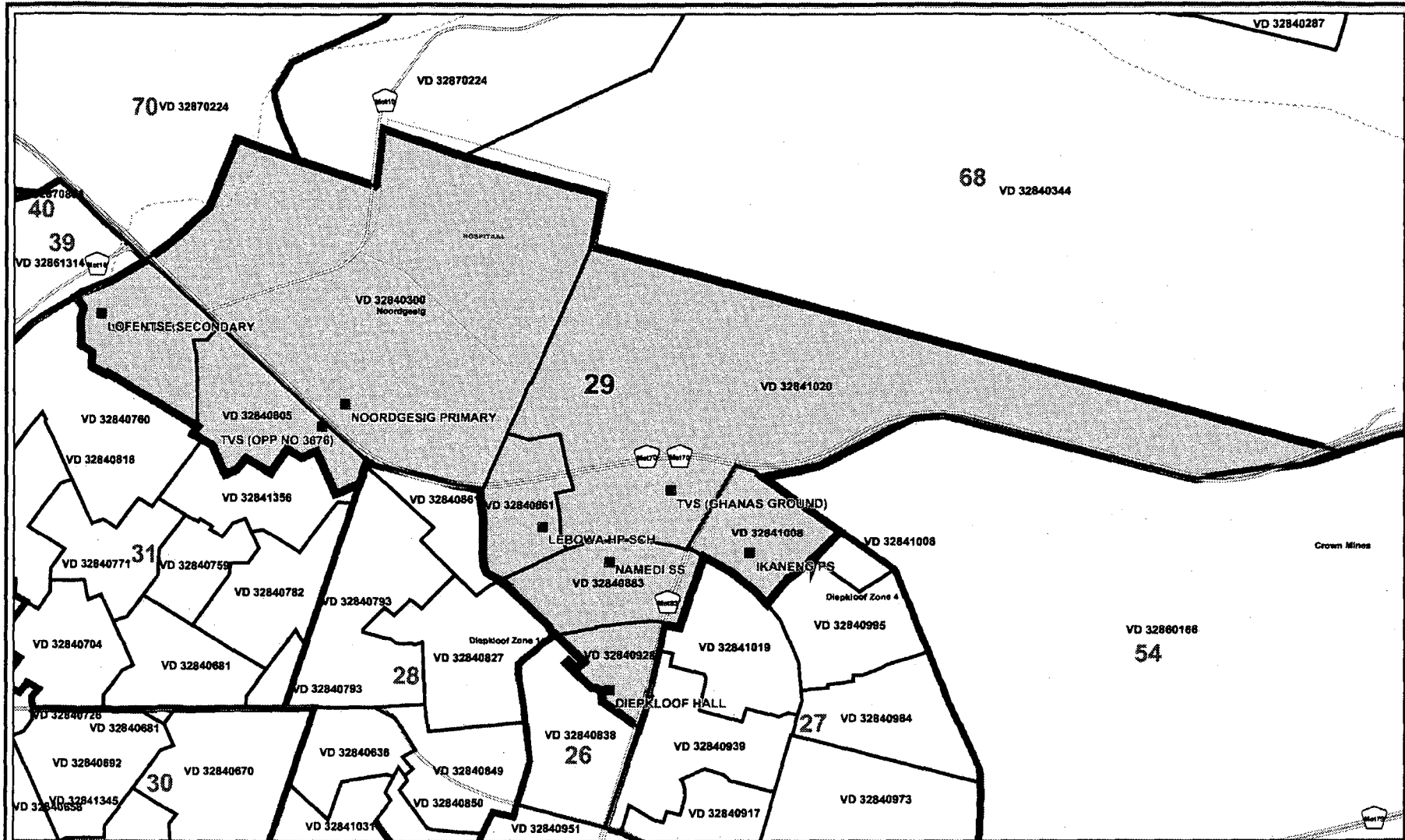
Legend		
	Provincial Boundary	
	Parent Farms	
	Local Municipality	
	Ward	
	District Management Area	
	Traditional Authority Area	
	Dam	
	River	
	Main Road	
	Road	
	Voting District	
	Voting Station	

City of Johannesburg
 Publication of the delimitation of Ward 25
 of City of Johannesburg (Johannesburg)
 in terms of Item 5 of Schedule 1 to the
 Local Government: Municipal Structures Act, 1998
 (Act No. 117 of 1998)

 NOT TO SCALE
DATE April 2005
WARD NUMBER 25

Additional information relating to this map
 can be obtained by contacting the
 Municipal Demarcation Board at:
 Tel: (012) 342 2481 Fax: (012) 342 2480
 e-mail: info@demarcation.org.za
 Website: www.demarcation.org.za
 Address: Private Bag X28, Hatfield 0028






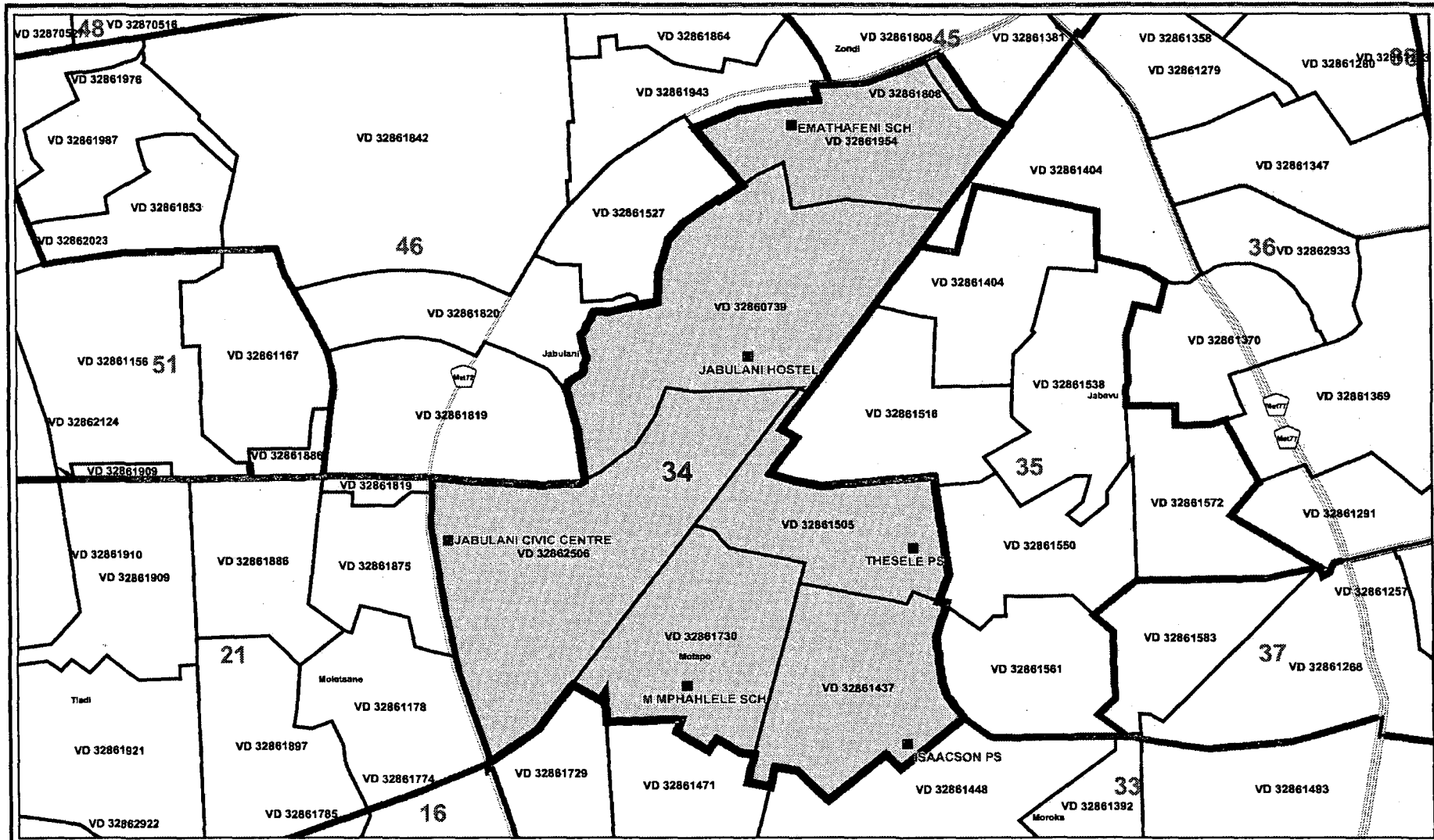
Legend		
	Provincial Boundary	
	Parent Farms	
	Local Municipality	
	Ward	
	District Management Area	
	Traditional Authority Area	
	Voting District	
	Dam	
	River	

City of Johannesburg
 Publication of the delimitation of Ward 29
 of City of Johannesburg (Johannesburg)
 in terms of Item 5 of Schedule 1 to the
 Local Government: Municipal Structures Act, 1998
 (Act No.117 of 1998)

 NOT TO SCALE
DATE April 2005
WARD NUMBER 29

Additional information relating to this map
 can be obtained by contacting the
 Municipal Demarcation Board at
 Tel: (012) 342 2481 Fax: (012) 342 2480
 e-mail: info@demarcation.org.za
 Website: www.demarcation.org.za
 Address: Private Bag X28, Hatfield 0028





Legend

Provincial Boundary	Parent Farms	Voting Station
Local Municipality	Ward	Main Road
District Management Area	Voting District	Road
Traditional Authority Area	Dam	River

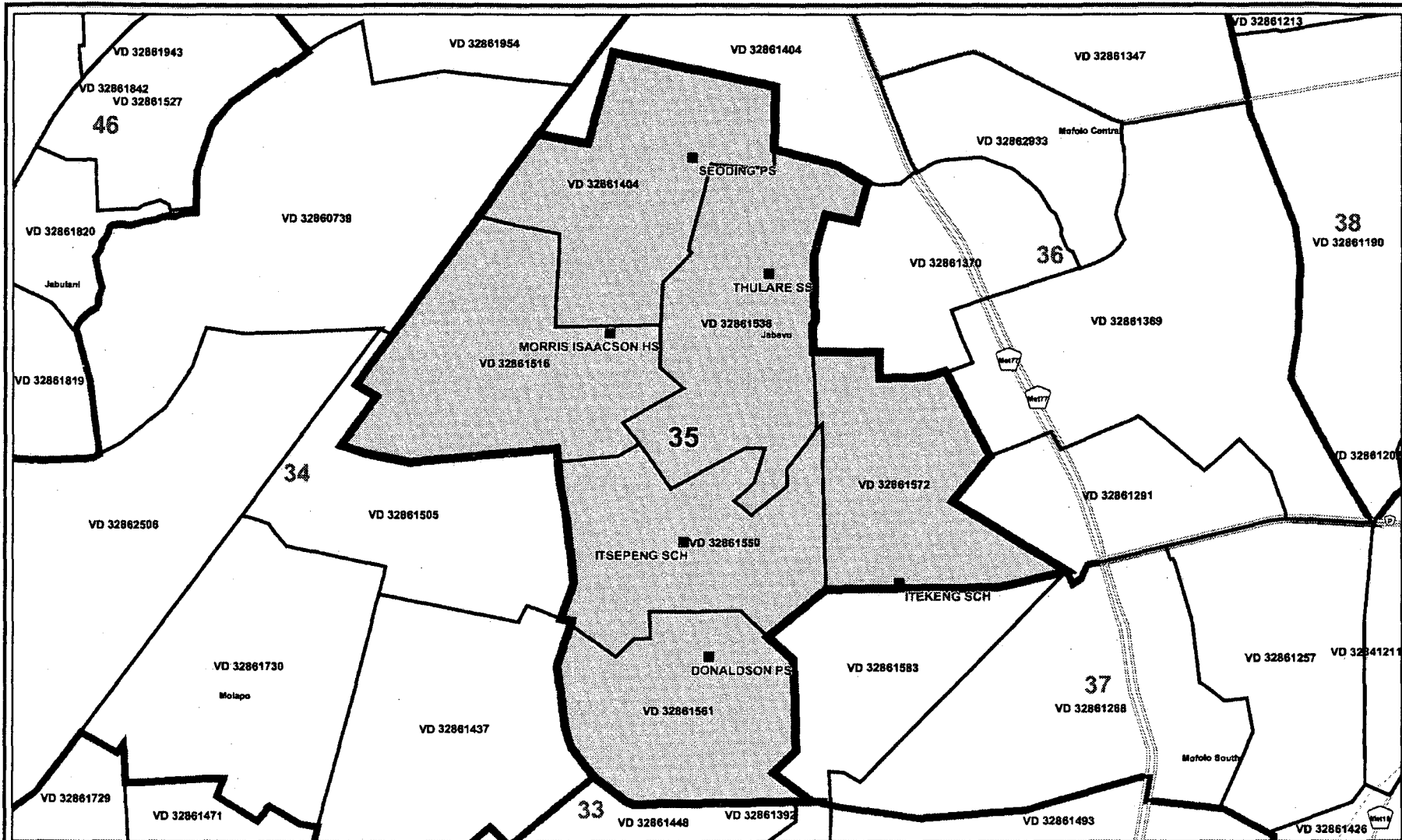
City of Johannesburg
 Publication of the delimitation of Ward 34
 of City of Johannesburg (Johannesburg)
 in terms of Item 5 of Schedule 1 to the
 Local Government: Municipal Structures Act, 1998
 (Act No. 117 of 1998)

NOT TO SCALE
DATE April 2005
WARD NUMBER 34

Additional information relating to this map
 can be obtained by contacting the
 Municipal Demarcation Board at:

Tel: (012) 342 2481 Fax: (012) 342 2480
 e-mail: info@demarcation.org.za
 Website: www.demarcation.org.za
 Address: Private Bag X28, Hatfield 0028





Legend

- Provincial Boundary
- Parent Farms
- Voting Station
- Local Municipality
- Ward
- Main Road
- District Management Area
- Voting District
- Road
- Traditional Authority Area
- Dam
- River

City of Johannesburg

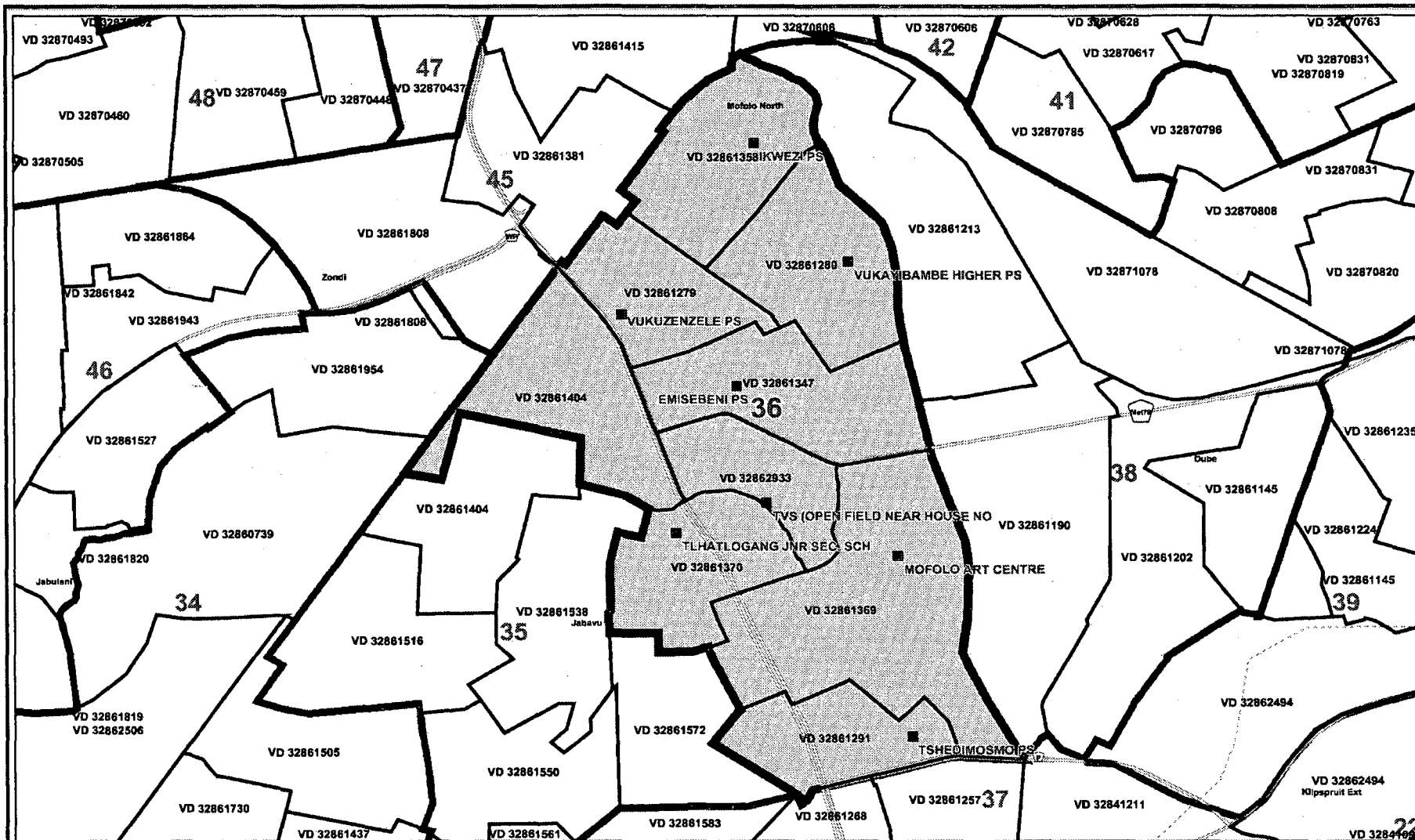
Publication of the delimitation of Ward 35 of City of Johannesburg (Johannesburg) in terms of Item 5 of Schedule 1 to the Local Government: Municipal Structures Act, 1998 (Act No.117 of 1998)

NOT TO SCALE

DATE
April 2005
WARD NUMBER
35

Additional information relating to this map can be obtained by contacting the Municipal Demarcation Board at
Tel: (012) 342 2481 Fax: (012) 342 2480
e-mail: info@demarcation.org.za
Website: www.demarcation.org.za
Address: Private Bag X28, Hatfield 0028





Legend

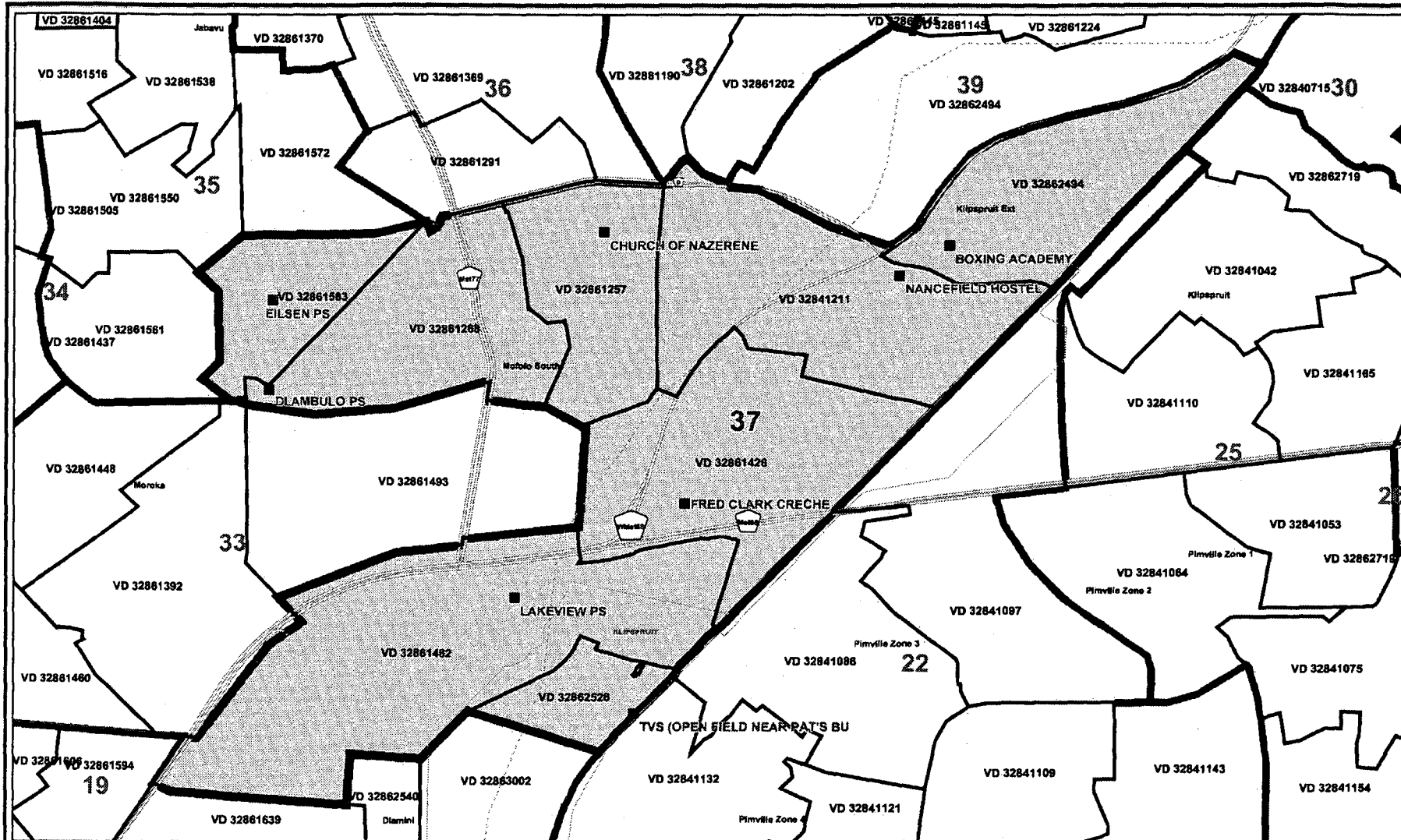
- Provincial Boundary
- Parent Farms
- Voting Station
- Local Municipality
- Ward
- Main Road
- District Management Area
- Voting District
- Road
- Traditional Authority Area
- Dam
- River

City of Johannesburg
 Publication of the delimitation of Ward 36
 of City of Johannesburg (Johannesburg)
 in terms of Item 5 of Schedule 1 to the
 Local Government: Municipal Structures Act, 1998
 (Act No. 117 of 1998)

NOT TO SCALE
 DATE
 April 2005
 WARD NUMBER
 36

Additional information relating to this map
 can be obtained by contacting the
 Municipal Demarcation Board at:
 Tel: (012) 342 2481 Fax: (012) 342 2480
 e-mail: info@demarcation.org.za
 Website: www.demarcation.org.za
 Address: Private Bag X28, Hatfield 0028





Legend

- Provincial Boundary
- Parent Farms
- Voting Station
- Local Municipality
- Ward
- Main Road
- District Management Area
- Voting District
- Road
- Traditional Authority Area
- Dam
- River

City of Johannesburg
 Publication of the delimitation of Ward 37
 of City of Johannesburg (Johannesburg)
 in terms of Item 5 of Schedule 1 to the
 Local Government: Municipal Structures Act, 1998
 (Act No. 117 of 1998)

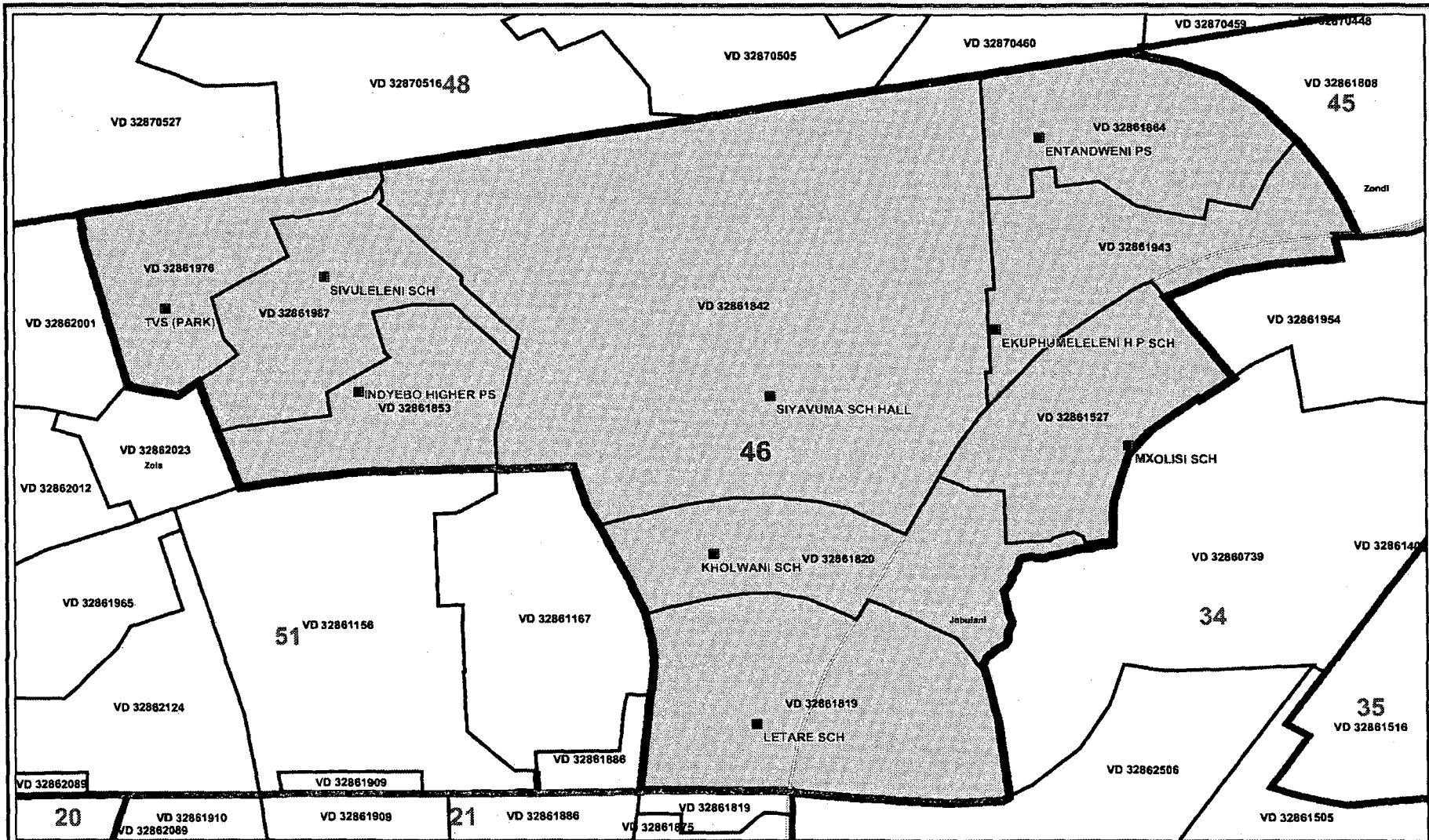
NOT TO SCALE

DATE
April 2005
WARD NUMBER
37

Additional information relating to this map
 can be obtained by contacting the
 Municipal Demarcation Board at:

Tel: (012) 342 2481 Fax: (012) 342 2480
 e-mail: info@demarcation.org.za
 Website: www.demarcation.org.za
 Address: Private Bag X28, Hatfield 0028





Legend

- Provincial Boundary
- Local Municipality
- District Management Area
- Traditional Authority Area
- Parent Farms
- Ward
- Voting District
- Voting Station
- Main Road
- Road
- River
- Dam

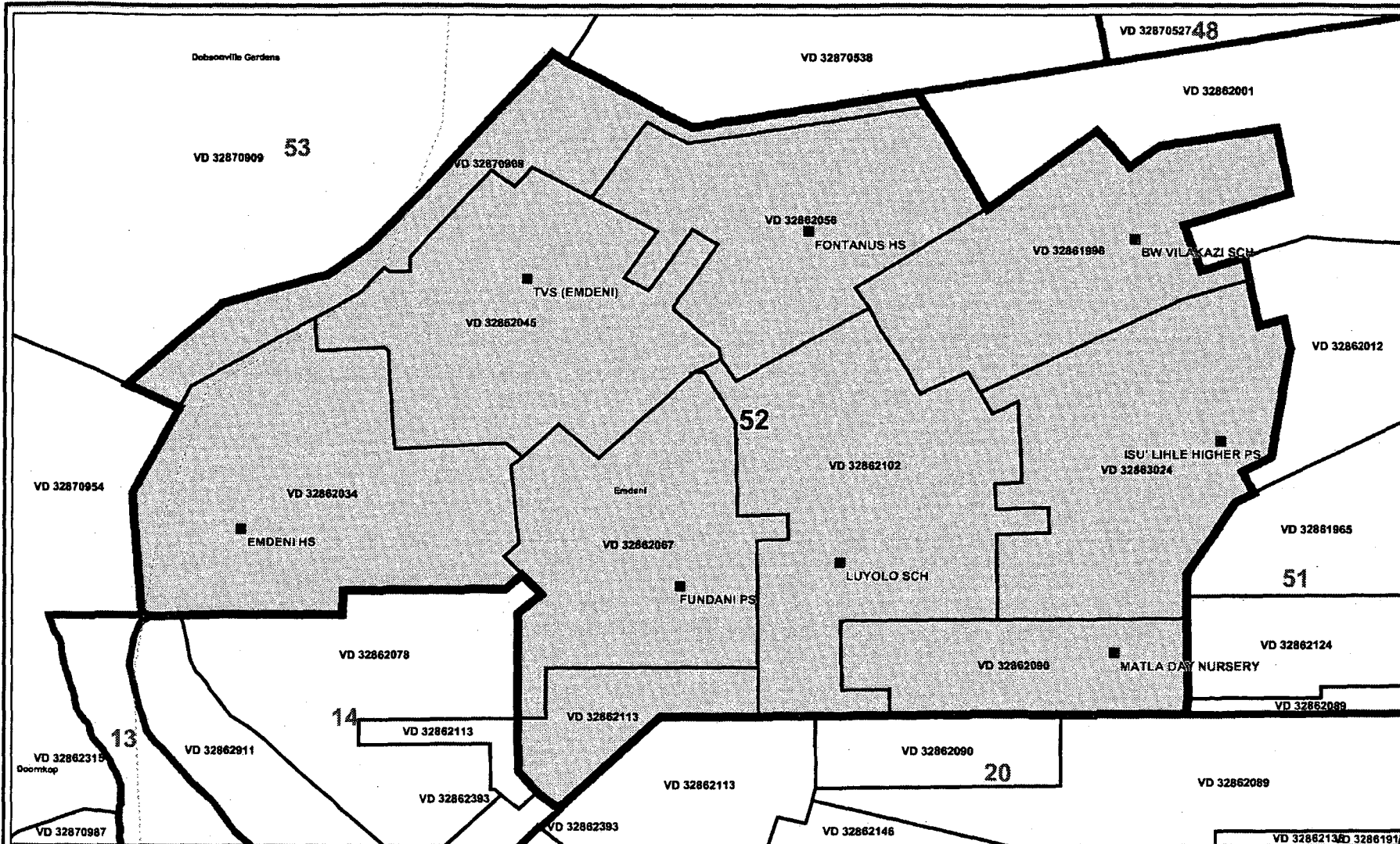
City of Johannesburg
 Publication of the delimitation of Ward 46
 of City of Johannesburg (Johannesburg)
 in terms of Item 5 of Schedule 1 to the
 Local Government: Municipal Structures Act, 1998
 (Act No. 117 of 1998)



DATE
 April 2005
 WARD NUMBER
 46

Additional information relating to this map
 can be obtained by contacting the
 Municipal Demarcation Board at:
 Tel: (012) 342 2481 Fax: (012) 342 2480
 e-mail: info@demarcation.org.za
 Website: www.demarcation.org.za
 Address: Private Bag X28, Hatfield 0028





Legend

City of Johannesburg
 Publication of the delimitation of Ward 52
 of City of Johannesburg (Johannesburg)
 in terms of Item 5 of Schedule 1 to the
 Local Government: Municipal Structures Act, 1998
 (Act No. 117 of 1998)

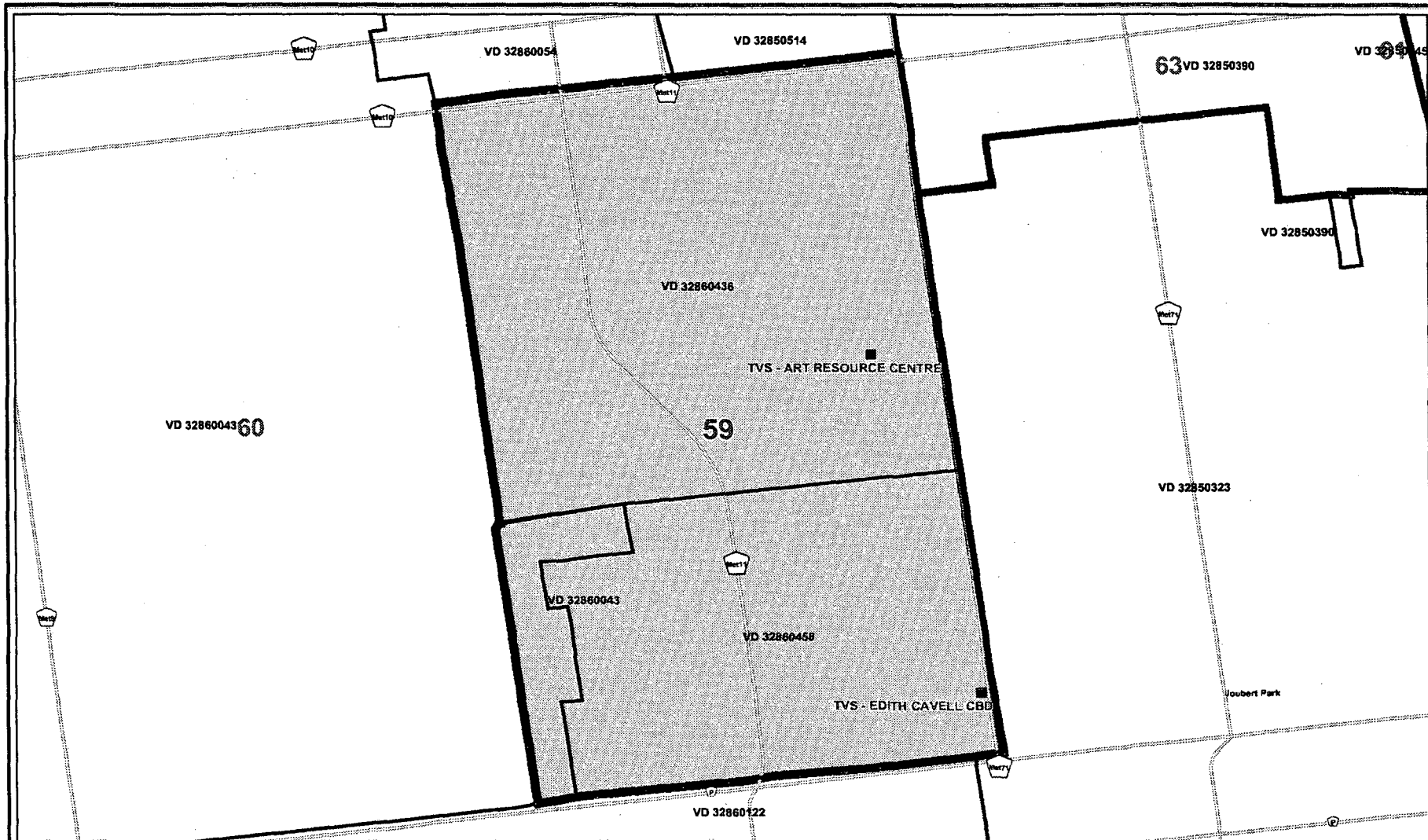
NOT TO SCALE

DATE
April 2005
WARD NUMBER
52

Additional information relating to this map
 can be obtained by contacting the
 Municipal Demarcation Board at:

Tel: (012) 342 2481 Fax: (012) 342 2480
 e-mail: info@demarcation.org.za
 Website: www.demarcation.org.za
 Address: Private Bag X28, Hatfield 0028





Legend

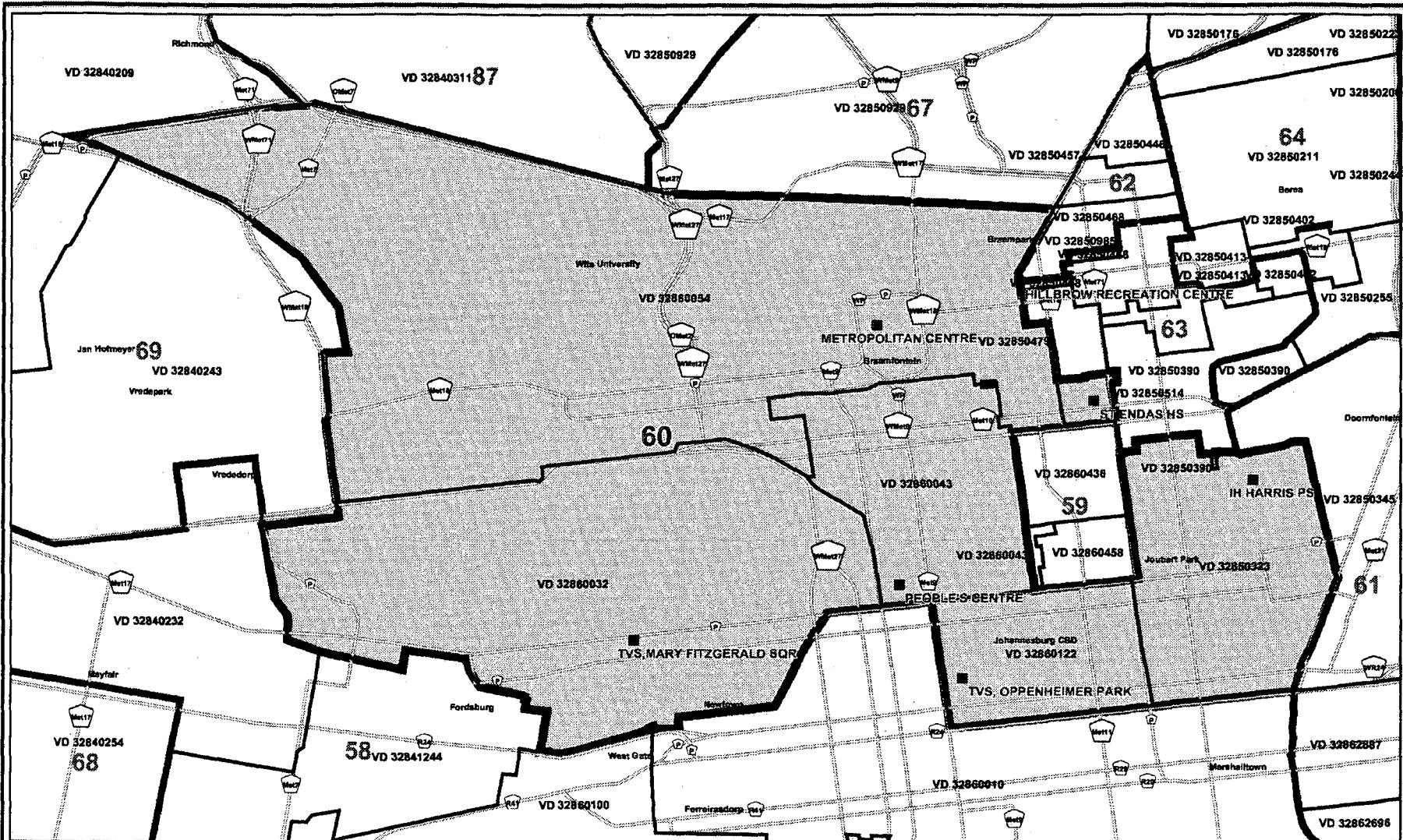
- | | | |
|----------------------------|-----------------|----------------|
| Provincial Boundary | Parent Farms | Voting Station |
| Local Municipality | Ward | Main Road |
| District Management Area | Voting District | Road |
| Traditional Authority Area | Dam | River |

City of Johannesburg
 Publication of the delimitation of Ward 59
 of City of Johannesburg (Johannesburg)
 in terms of Item 5 of Schedule 1 to the
 Local Government: Municipal Structures Act, 1998
 (Act No. 117 of 1998)

NOT TO SCALE
 DATE
 April 2005
 WARD NUMBER
 59

Additional information relating to this map
 can be obtained by contacting the
 Municipal Demarcation Board at:
 Tel: (012) 342 2481 Fax: (012) 342 2480
 e-mail: info@demarcation.org.za
 Website: www.demarcation.org.za
 Address: Private Bag X28, Hatfield 0028





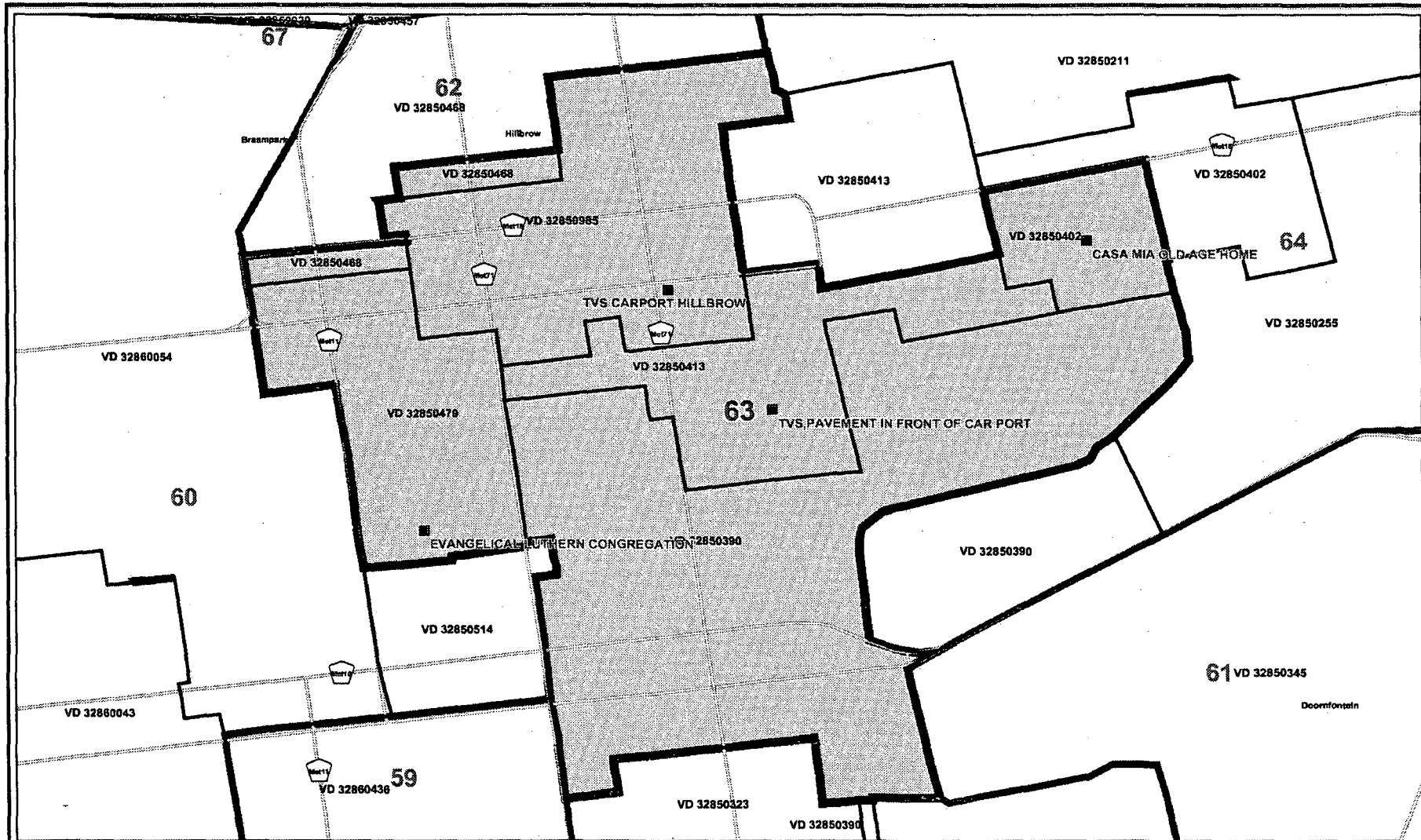
Legend		
	Provincial Boundary	
	Local Municipality	
	District Management Area	
	Traditional Authority Area	
	Parent Farms	
	Ward	
	Voting District	
	Dam	
	Main Road	
	Road	
	River	

City of Johannesburg
 Publication of the delimitation of Ward 60
 of City of Johannesburg (Johannesburg)
 in terms of Item 5 of Schedule 1 to the
 Local Government: Municipal Structures Act, 1998
 (Act No.117 of 1998)

NOT TO SCALE
 DATE
 April 2005
 WARD NUMBER
 60

Additional information relating to this map
 can be obtained by contacting the
 Municipal Demarcation Board at
 Tel: (012) 342 2481 Fax: (012) 342 2480
 e-mail: info@demarcation.org.za
 Website: www.demarcation.org.za
 Address: Private Bag X28, Hatfield 0028

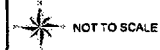




Legend

- | | | |
|----------------------------|-----------------|----------------|
| Provincial Boundary | Parent Farms | Voting Station |
| Local Municipality | Ward | Main Road |
| District Management Area | Voting District | Road |
| Traditional Authority Area | Dam | River |

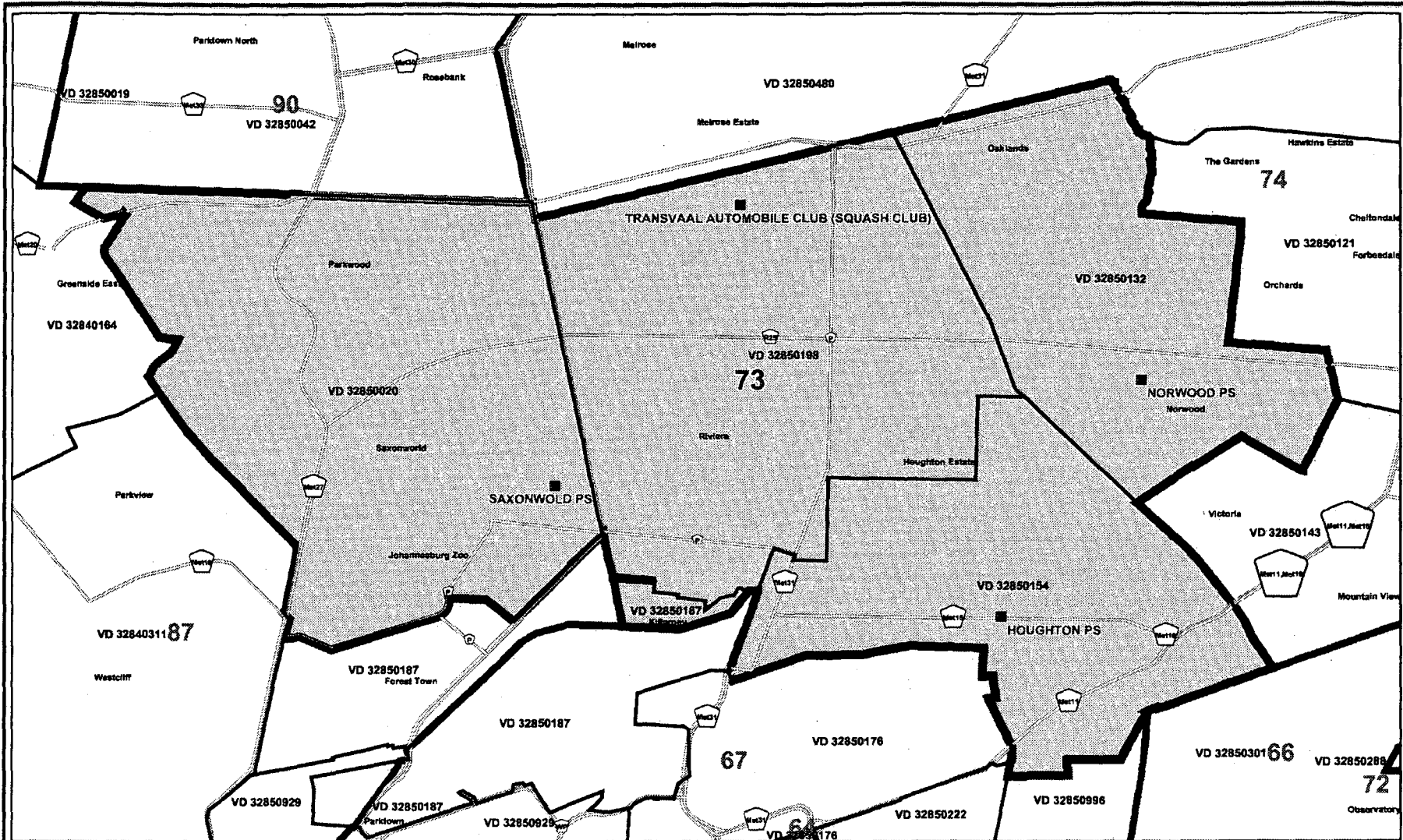
City of Johannesburg
 Publication of the delimitation of Ward 63
 of City of Johannesburg (Johannesburg)
 in terms of Item 5 of Schedule 1 to the
 Local Government: Municipal Structures Act, 1998
 (Act No. 117 of 1998)



DATE
 April 2005
 WARD NUMBER
 63

Additional information relating to this map
 can be obtained by contacting the
 Municipal Demarcation Board at:
 Tel: (012) 342 2481 Fax: (012) 342 2480
 e-mail: info@demarcation.org.za
 Website: www.demarcation.org.za
 Address: Private Bag X28, Hatfield 0028





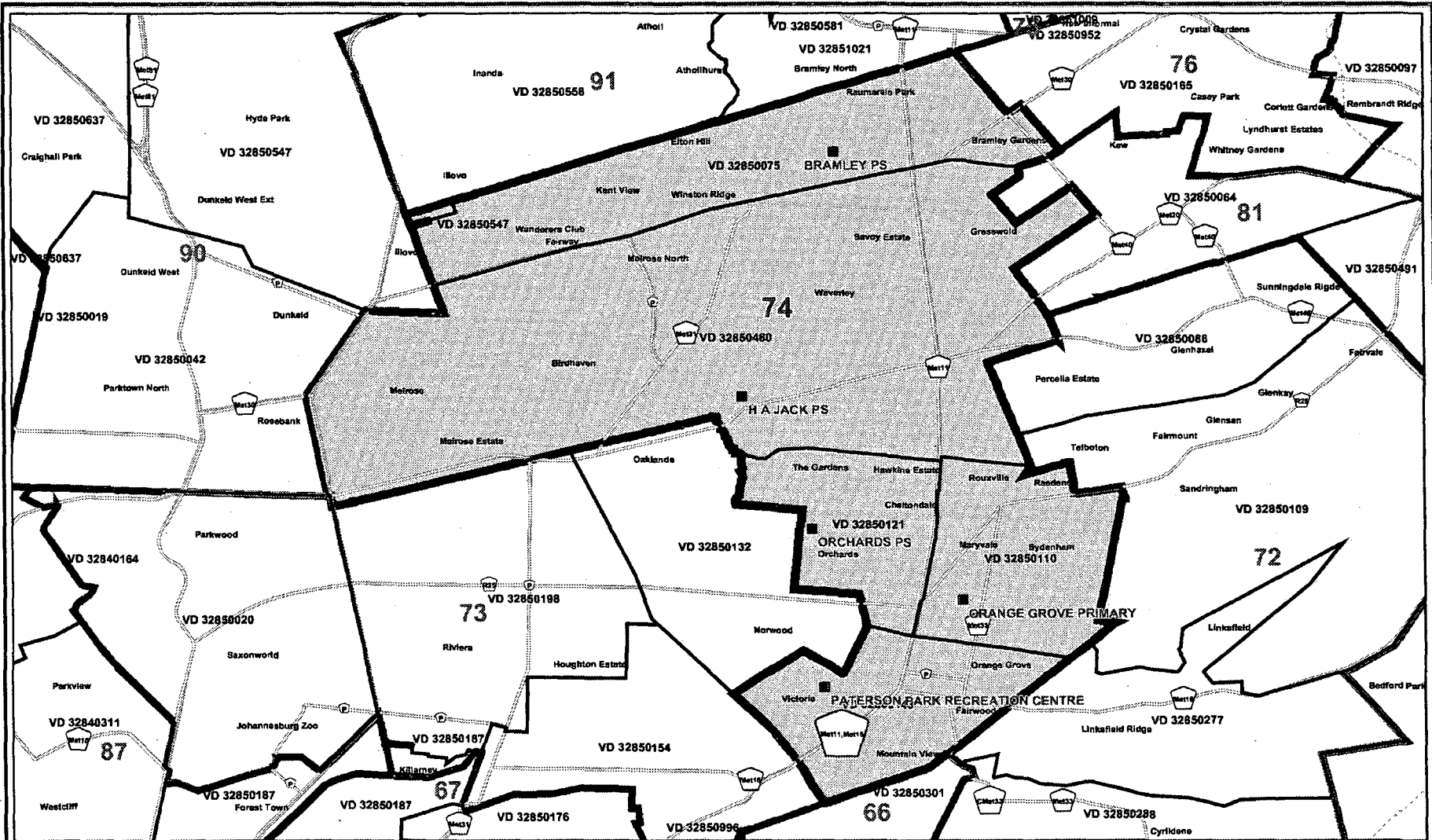
Legend		
	Provincial Boundary	
	Local Municipality	
	District Management Area	
	Traditional Authority Area	
	Parent Farms	
	Ward	
	Voting District	
	Dam	
	Main Road	
	Road	
	River	

City of Johannesburg
 Publication of the delimitation of Ward 73
 of City of Johannesburg (Johannesburg)
 in terms of Item 5 of Schedule 1 to the
 Local Government: Municipal Structures Act, 1998
 (Act No. 117 of 1998)

	NOT TO SCALE
DATE	April 2005
WARD NUMBER	73

Additional information relating to this map
 can be obtained by contacting the
 Municipal Demarcation Board at:
 Tel: (012) 342 2481 Fax: (012) 342 2480
 e-mail: info@demarcation.org.za
 Website: www.demarcation.org.za
 Address: Private Bag X28, Hatfield 0028





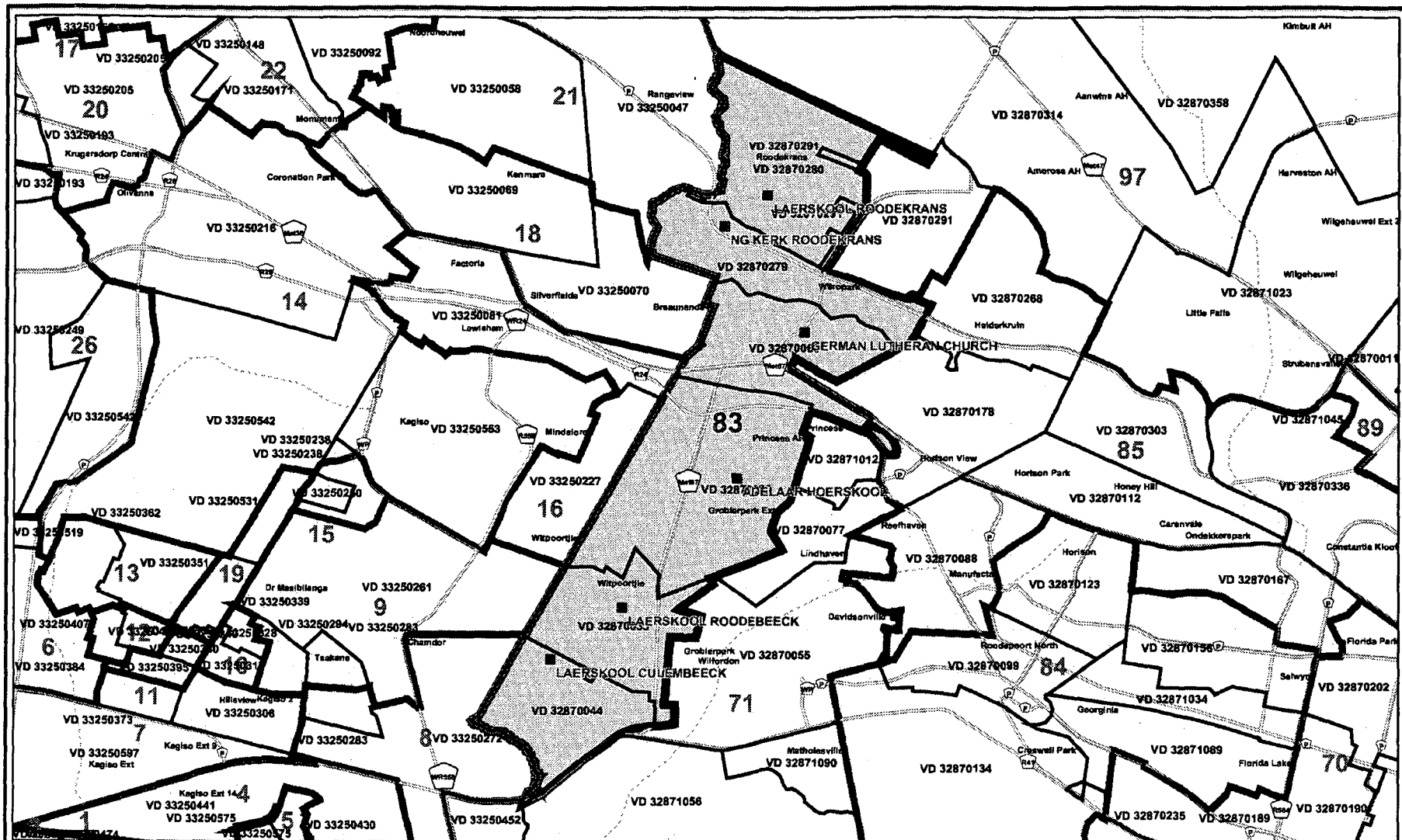
Legend		
	Provincial Boundary	
	Parent Farms	
	Local Municipality	
	Ward	
	District Management Area	
	Voting District	
	Traditional Authority Area	
	Dam	
	River	

City of Johannesburg
 Publication of the delimitation of Ward 74
 of City of Johannesburg (Johannesburg)
 in terms of Item 5 of Schedule 1 to the
 Local Government: Municipal Structures Act, 1998
 (Act No. 117 of 1998)

 NOT TO SCALE
DATE April 2005
WARD NUMBER 74

Additional information relating to this map
 can be obtained by contacting the
 Municipal Demarcation Board at:
 Tel: (012) 342 2481 Fax: (012) 342 2480
 e-mail: info@demarcation.org.za
 Website: www.demarcation.org.za
 Address: Private Bag X28, Hatfield 0028





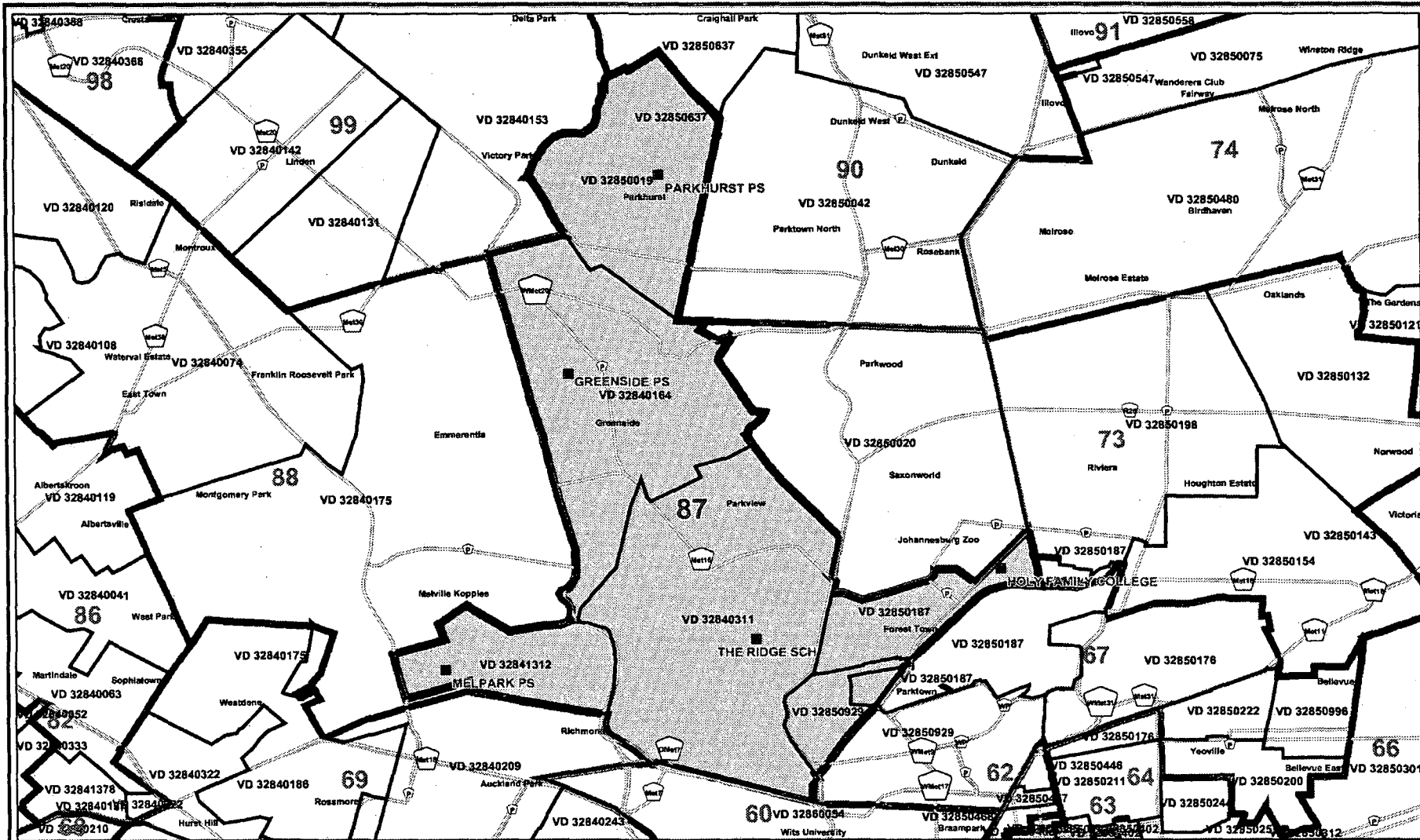
Legend		
	Provincial Boundary	
	Local Municipality	
	District Management Area	
	Traditional Authority Area	
	Parent Farms	
	Ward	
	Voting District	
	Dam	
	Voting Station	
	Main Road	
	Road	
	River	

City of Johannesburg
 Publication of the delimitation of Ward 83
 of City of Johannesburg (Johannesburg)
 in terms of Item 5 of Schedule 1 to the
 Local Government: Municipal Structures Act, 1998
 (Act No. 117 of 1998)

 NOT TO SCALE
DATE April 2005
WARD NUMBER 83

Additional information relating to this map
 can be obtained by contacting the
 Municipal Demarcation Board at:
 Tel: (012) 342 2481 Fax: (012) 342 2480
 e-mail: info@demarcation.org.za
 Website: www.demarcation.org.za
 Address: Private Bag X28, Hatfield 0028





Legend

- Provincial Boundary
- Local Municipality
- District Management Area
- Traditional Authority Area
- Parent Farms
- Ward
- Voting District
- Dam
- Voting Station
- Main Road
- Road
- River

City of Johannesburg
 Publication of the delimitation of Ward 87
 of City of Johannesburg (Johannesburg)
 in terms of Item 5 of Schedule 1 to the
 Local Government: Municipal Structures Act, 1998
 (Act No. 117 of 1998)

NOT TO SCALE
 DATE
 April 2005
 WARD NUMBER
 87

Additional information relating to this map
 can be obtained by contacting the
 Municipal Demarcation Board at:
 Tel: (012) 342 2481 Fax: (012) 342 2480
 e-mail: info@demarcation.org.za
 Website: www.demarcation.org.za
 Address: Private Bag X28, Hatfield 0028



