


**THE PROVINCE OF
GAUTENG**



**DIE PROVINSIE
GAUTENG**

**Provincial Gazette Extraordinary
Buitengewone Provinsiale Koerant**

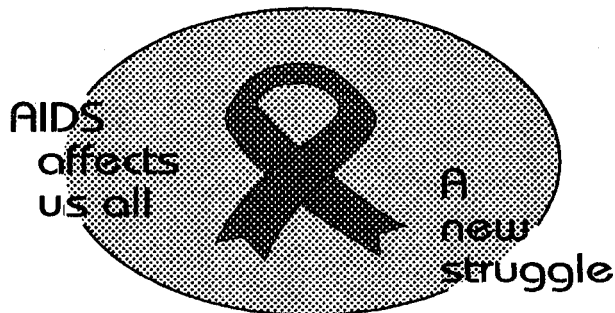
Selling price • Verkoopprijs: **R2,50**
Other countries • Buitelands: **R3,25**

Vol. 11

PRETORIA, 19 APRIL 2005

No. 166

We all have the power to prevent AIDS



Prevention is the cure

**AIDS
HELPLINE**

0800 012 322

DEPARTMENT OF HEALTH



9771682452005


05166

CONTENTS • INHOUD

<i>No.</i>		<i>Page No.</i>	<i>Gazette No.</i>
GENERAL NOTICE • ALGEMENE KENNISGEWING			
1443	Local Government: Municipal Structures Act (117/1998): Delimitation of municipal wards: Tshwane Metropolitan Municipality (Pretoria)	3	166
1443	Wet op Plaaslike Regering: Munisipale Strukture (117/1998): Afbakening van munisipale wyke: Tshwane Metropolitaanse Munisipaliteit (Pretoria)	8	166

THE GOVERNMENT PRINTING WORKS

PUBLICATIONS DIVISION



NB: The Publications Division of the Government Printing Works will be relocating to its new premises within the:

**MASADA BUILDING at 196 PROES STREET, PRETORIA
(i.e. CORNER OF PAUL KRUGER AND PROES STREETS)**
with effect from **3 May 2005.**

For enquiries and information:

Mr M Z Montjane
Tel: (012) 334-4653
Cell: 083 640 6121

GENERAL NOTICE

NOTICE 1443 OF 2005

MUNICIPAL DEMARCATION BOARD DELIMITATION OF MUNICIPAL WARDS IN TERMS OF THE LOCAL GOVERNMENT: MUNICIPAL STRUCTURES ACT, 1998

2005/2006 LOCAL ELECTIONS

Municipality : Tshwane Metropolitan Municipality (Pretoria)

In terms of Item 5(2) of Schedule 1 to the Local Government: Municipal Structures Act, 1998 (Act No.117 of 1998), the Municipal Demarcation Board has considered written objections to its delimitation of wards.

The wards listed in Schedule 1 have been confirmed by the Board.

The wards listed in Schedule 2 have been withdrawn and varied by the Board.

VUYO MLOKOTI
CHAIRPERSON: MDB

Schedule 1

Ward Numbers **1, 3, 4, 5, 8, 9, 11, 12, 13, 14, 16, 18, 19, 20, 21, 22, 24, 25, 26, 27, 29, 30, 31, 32, 33, 34, 35, 36, 37, 40, 41, 43, 44, 45, 46, 47, 51, 52, 53, 54, 55, 58, 59, 60, 61, 62, 63, 64, 67, 68, 69, 71, 72, 73, 74, 75, 76** published in Notice No 672, Provincial Gazette No 84, of 28 February 2005

Schedule 2

The following wards published in Notice No 672, Provincial Gazette No 84, of 28 February 2005 have been withdrawn, and varied as follows:

Ward 2 consisting of **14368** registered voters comprising the following voting districts:

- Voting district 32951651 (LAERSKOOL VOORTREKKER EEUFEES) comprising **2237** registered voters
- Voting district 32951662 (PRETORIA-NOORD STADSAAL) comprising **5162** registered voters
- Voting district 32951673 (HOERSKOOL GERRIT MARITZ) comprising **1729** registered voters
- Portion of voting district 32951695 (WONDERBOOM FIRE STATION) comprising **30** registered voters
- Voting district 32951831 (PRETORIA NORTH LIBRARY) comprising **908** registered voters
- Voting district 32960482 (THERESA PARK PRIMARY SCHOOL) comprising **4302** registered voters

Ward 6 consisting of **12894** registered voters comprising the following voting districts:

- Voting district 32951369 (EVANGELICAL CHURCH) comprising **1530** registered voters
- Voting district 32951392 (NDIMA PRIMARY SCHOOL) comprising **2988** registered voters
- Voting district 32951404 (LUTHERAN CHURCH) comprising **1277** registered voters
- Voting district 32951415 (GAMELODI PRIMARY SCHOOL) comprising **2103** registered voters
- Voting district 32951437 (J KEKANA SECONDARY SCHOOL) comprising **2126** registered voters
- Voting district 32951448 (PHELADI-NAKENE PRIMARY SCHOOL) comprising **2870** registered voters

Ward 7 consisting of **12666** registered voters comprising the following voting districts:

- Voting district 32950133 (LOTUS GARDENS SECONDARY SCHOOL) comprising **2411** registered voters
- Voting district 32952225 (LOTUS GARDENS PHASE 4 OPPOSITE SHOWHOUSES) comprising **558** registered voters
- Voting district 33280039 (HENNOPSRIVIER PRIMARY SCHOOL) comprising **1560** registered voters
- Voting district 33280040 (BROEDERSTROOM PRIMARY SCHOOL) comprising **717** registered voters
- Voting district 33280051 (KAMEELDRIFT PRIMARY SCHOOL) comprising **3311** registered voters
- Voting district 33280084 (TEMPORARY VOTING BRAZAVILLE SPORTS GROUND) comprising **3271** registered voters
- Voting district 33280095 (TEMP VS (SIYAHLALA)BRAZZAVILLE) comprising **838** registered voters

Ward **10** consisting of **16191** registered voters comprising the following voting districts:

- Voting district 32951729 (TEMPORARY VOTING STATION (RDP)) comprising **3334** registered voters
- Voting district 32952023 (MEETSE A BOPHELO PRIMARY) comprising **6195** registered voters
- Voting district 32952045 ((TVS) LUSAKA OPEN STAND) comprising **2351** registered voters
- Voting district 32952102 (TEMPORARY VOTING STATION SIZANANI SPORTS GROUND) comprising **1665** registered voters
- Voting district 32952113 (TEMPORARY VOTING STATION LUSAKA SPORTS GROUND B) comprising **2496** registered voters
- Portion of voting district 32952157 (TEMPORARY VOTING STATION OPEN GROUND EXT 11 BLOCK) comprising **150** registered voters

Ward **15** consisting of **15450** registered voters comprising the following voting districts:

- Voting district 32951190 (KOOS MATLI SCHOOL) comprising **1620** registered voters
- Voting district 32951246 (GATANG SCHOOL) comprising **2439** registered voters
- Voting district 32951257 (LEHLABILE SCHOOL) comprising **2283** registered voters
- Voting district 32951516 (IKAGENG COMMUNITY CENTRE) comprising **2393** registered voters
- Voting district 32951730 (BUJABULILE PRIMARY SCHOOL) comprising **2405** registered voters
- Voting district 32951998 (UOANE PRIMARY SCHOOL) comprising **2650** registered voters
- Voting district 32952124 (OPEN STAND NEXT SOLLY'S HOUSE 171) comprising **1660** registered voters

Ward **17** consisting of **15876** registered voters comprising the following voting districts:

- Voting district 32950830 (EMASANGWENI PRIMARY SCHOOL) comprising **3030** registered voters
- Voting district 32952001 (PRIVATE HOUSE CNR RAMOROKA AND MORWA STREET) comprising **2665** registered voters
- Voting district 32952012 (TEMPORARY VOTING STATION (MAHUBE)) comprising **4819** registered voters
- Portion of voting district 32952157 (TEMPORARY VOTING STATION OPEN GROUND EXT 11 BLOCK) comprising **2069** registered voters
- Voting district 32952168 (MAHUBE EXT 3 CRN M8 AND HANS STRIJDOM RD) comprising **2142** registered voters
- Voting district 32952179 ((TVS) LESEDI DAY CARE STANZA BOPAPE PHASE 2) comprising **1151** registered voters

Ward **23** consisting of **16169** registered voters comprising the following voting districts:

- Voting district 32951189 (STANZA BOPAPE HIGH SCHOOL) comprising **2338** registered voters
- Voting district 32951268 (RETHABILE HALL) comprising **2689** registered voters

- Voting district 32951471 (MVELEDZO PRIMARY) comprising **1801** registered voters
- Voting district 32951482 (HOPE DAY CARE CENTRE) comprising **1443** registered voters
- Voting district 32951583 (MASINGITA PRIMARY SCHOOL) comprising **2025** registered voters
- Voting district 32951594 (BALEBOGENG PRIMARY SCHOOL) comprising **2891** registered voters
- Voting district 32951606 (PULA DIFATE SCHOOL) comprising **2982** registered voters

Ward **28** consisting of **13492** registered voters comprising the following voting districts:

- Voting district 32951202 (F.F. RIBEIRO PRIMARY SCHOOL) comprising **2817** registered voters
- Voting district 32951280 (TSHIMOLLO PRIMARY SCHOOL) comprising **1719** registered voters
- Voting district 32951291 (AGNES CHIDI PRIMARY SCHOOL) comprising **2112** registered voters
- Voting district 32951459 (MORETELE PRIMARY) comprising **2439** registered voters
- Voting district 32951460 (LUTHERAN CHURCH (MODISA O MOLEMO)) comprising **1777** registered voters
- Voting district 32951572 (MAMELODI HIGH SCHOOL) comprising **2628** registered voters

Ward **38** consisting of **15240** registered voters comprising the following voting districts:

- Voting district 32951224 (OPEN SPACE OPPOSITE HLANGANISA TAVERN) comprising **4258** registered voters
- Voting district 32951303 (MINI MUNITORIA) comprising **1158** registered voters
- Voting district 32951336 (STOREROOM HOSTEL NO. 4) comprising **2125** registered voters
- Voting district 32951347 (KINGSLEY HOSTEL, HALL NO.2, BLOCK 4) comprising **3714** registered voters
- Voting district 32951358 (OPEN SPACE CNR DR RIBEIRO ST AND TSAMAYA RD) comprising **2025** registered voters
- Voting district 32951426 (BOHLABATSATSI PRIMARY SCHOOL) comprising **1960** registered voters

Ward **39** consisting of **13997** registered voters comprising the following voting districts:

- Voting district 32960505 (RODNEY MOKOENA PRIMARY) comprising **2034** registered voters
- Voting district 32960594 (REABETSWE PRIMARY SCHOOL) comprising **3431** registered voters
- Voting district 32960606 (20 KLIPFONTEIN / OLD BUILDING) comprising **2350** registered voters
- Voting district 32960640 (REFIHLILE-PELE PRIMARY SCHOOL) comprising **5924** registered voters
- Portion of voting district 86700012 (TEMPORARY VOTING STATION (MMAPHUTHI)) comprising **258** registered voters

Ward **42** consisting of **15575** registered voters comprising the following voting districts:

- Portion of voting district 32950212 (WATERKLOOF HOERSKOOL) comprising **2000** registered voters
- Voting district 32950616 (LAERSKOOL MENLOPARK) comprising **4325** registered voters
- Voting district 32950852 (TVS (WATERKLOOF HEIGHTS SHOPPING CENTRE)) comprising **2222** registered voters
- Voting district 32950863 (LYNNWOOD CATHOLIC CHURCH) comprising **1903** registered voters
- Voting district 32951022 (WATERKLOOF PRIMARY SCHOOL) comprising **3372** registered voters
- Portion of voting district 32951178 (PRO- ARTE SCHOOL) comprising **1753** registered voters

- Ward 48** consisting of **16154** registered voters comprising the following voting districts:
- Voting district 32980114 ((TVS) OLIEVENHOUTBOSCH 389 (NEXT TO TAXI RANK))) comprising **5717** registered voters
 - Voting district 32980237 (HEUWELoord COMMUNITY CENTRE TEST) comprising **1857** registered voters
 - Voting district 32980293 (M NANDI COMMUNITY CENTRE) comprising **848** registered voters
 - Voting district 32980305 (SUMMIT CONTRACTORS) comprising **833** registered voters
 - Voting district 32980327 (TVS (GERHARDSVILLE AGRICULTURAL HOLDINGS) comprising **644** registered voters
 - Voting district 32980338 (MIMOSA CHICKEN FARM) comprising **1563** registered voters
 - Voting district 32980349 (TVS(PORTION 144 OF THE MISSION)) comprising **1044** registered voters
 - Voting district 32980372 (OLIEVENHOUTBOSCH COMMUNITY HALL) comprising **2649** registered voters
 - Voting district 33280028 (LEAZANIA EMERGENCY SERVICE STATION) comprising **999** registered voters
- Ward 49** consisting of **13496** registered voters comprising the following voting districts:
- Voting district 32951640 (LAERSKOOL RACHEL DE BEER) comprising **2276** registered voters
 - Portion of voting district 32951695 (WONDERBOOM FIRE STATION) comprising **700** registered voters
 - Voting district 32960516 (LESEDI PRIMARY SCHOOL) comprising **2696** registered voters
 - Voting district 32960763 (TVS DUNUSA SPORTS GROUND) comprising **1977** registered voters
 - Voting district 33170015 (HAAKDOORN PRIMARY) comprising **1127** registered voters
 - Voting district 33170059 (KUDUMELA PRIMARY) comprising **1432** registered voters
 - Voting district 33170060 (NG KERK PETRONELLA) comprising **951** registered voters
 - Voting district 33170082 (PB ALGEMENE HANDELAARS) comprising **1493** registered voters
 - Voting district 33170116 (ROOIWAL CLUB HALL) comprising **844** registered voters
- Ward 50** consisting of **14184** registered voters comprising the following voting districts:
- Voting district 32951639 (NORTHRIDGE PRIMARY SCHOOL) comprising **2009** registered voters
 - Voting district 32951684 (HOERSKOOL OVERKRUIN) comprising **2843** registered voters
 - Portion of voting district 32951695 (WONDERBOOM FIRE STATION) comprising **700** registered voters
 - Voting district 32951718 (TVS MUNICIPAL PARK) comprising **1800** registered voters
 - Voting district 32951842 (WONDERBOOM LAERSKOOL) comprising **3608** registered voters
 - Voting district 32951853 (STEPHANUS ROOS LAERSKOOL) comprising **3224** registered voters
- Ward 56** consisting of **15046** registered voters comprising the following voting districts:
- Voting district 32950504 (PRETORIA OOS LAERSKOOL) comprising **2041** registered voters
 - Voting district 32950548 (ANTON VAN WOUW LAERSKOOL) comprising **2452** registered voters
 - Voting district 32950582 (ARCADIA PRIMARY SCHOOL) comprising **2040** registered voters
 - Voting district 32950593 (TVS (BELGRAVE SQUARE PARK)) comprising **4301** registered voters

- Voting district 32950605 (LAERSKOOL LYNNWOOD) comprising **2922** registered voters
- Voting district 32952214 (AGS CHURCH HATFIELD) comprising **1290** registered voters

Ward **57** consisting of **16057** registered voters comprising the following voting districts:

- Portion of voting district 32980046 (FLEUR LAERSKOOL) comprising **1710** registered voters
- Voting district 32980057 (LAERSKOOL LOUIS LEIPOLDT) comprising **4046** registered voters
- Voting district 32980068 (LYTTELTON PRIMARY SCHOOL) comprising **2791** registered voters
- Voting district 32980079 (LAERSKOOL DORINGKLOOF) comprising **3995** registered voters
- Voting district 32980125 (MUNICIPAL BANQUET HALL) comprising **3515** registered voters

Ward **65** consisting of **15648** registered voters comprising the following voting districts:

- Portion of voting district 32950212 (WATERKLOOF HOERSKOOL) comprising **200** registered voters
- Voting district 32950841 (MONUMENT PARK LAERSKOOL) comprising **4710** registered voters
- Voting district 32980013 (N.G CHURCH PIERRE VAN RYNEVELD) comprising **3064** registered voters
- Portion of voting district 32980024 (PIERRE VAN RYNEVELD COMMUNITY CENTRE) comprising **2500** registered voters
- Voting district 32980035 (IRENE PRIMARY SCHOOL) comprising **3674** registered voters
- Portion of voting district 32980046 (FLEUR LAERSKOOL) comprising **1500** registered voters

Ward **66** consisting of **13976** registered voters comprising the following voting districts:

- Voting district 32950267 (VALHALLA LAERSKOOL) comprising **3243** registered voters
- Voting district 32950289 (LAERSKOOL PARATUS) comprising **1968** registered voters
- Voting district 32951167 (DEFENCE SPORTS CLUB) comprising **2864** registered voters
- Voting district 32951943 (LAERSKOOL SWARTKOP) comprising **2627** registered voters
- Voting district 32980147 (CENTURION MARATHON CLUB) comprising **3274** registered voters

Ward **70** consisting of **15245** registered voters comprising the following voting districts:

- Voting district 32980192 (LAERSKOOL WIERDAPARK) comprising **5499** registered voters
- Voting district 32980215 (LAERSKOOL BAKENKOP) comprising **5402** registered voters
- Voting district 32980226 (TVS(ZWARTKOP LAPA)) comprising **1702** registered voters
- Voting district 32980361 (SYTZE WIERDA SPORTS AND CULTURAL CLUB) comprising **2642** registered voters

ALGEMENE KENNISGEWING

KENNISGEWING 1443 VAN 2005

MUNISIPALE AFBAKENINGSRAAD AFBAKENING VAN MUNISIPALE WYKE INGEVOLGE DIE WET OP PLAASLIKE REGERING: MUNISIPALE STRUKTURE, 1998

2005/2006 PLAASLIKE VERKIESINGS

Munisipaliteit : Tshwane Metropolitaanse Munisipaliteit (Pretoria)

Ingevolge Item 5(2) van Bylae 1 van die Wet op Plaaslike Regering: Munisipale Strukture, 1998 (Wet No. 117 van 1998) het die Munisipale Afbakeningsraad, skriftelike besware teen sy afbakening van wyke oorweeg.

Die wyke gelys in Bylae 1 is deur die Raad bevestig.

Die wyke gelys in Bylae 2 is deur die Raad teruggetrek en gewysig.

VUYO MLOKOTI
VOORSITTER: MAR

Bylae 1

Wyke 1, 3, 4, 5, 8, 9, 11, 12, 13, 14, 16, 18, 19, 20, 21, 22, 24, 25, 26, 27, 29, 30, 31, 32, 33, 34, 35, 36, 37, 40, 41, 43, 44, 45, 46, 47, 51, 52, 53, 54, 55, 58, 59, 60, 61, 62, 63, 64, 67, 68, 69, 71, 72, 73, 74, 75, 76 gepubliseer in Kennisgewing No 672, Provinsiale Koerant No 84, van 28 Februarie 2005

Bylae 2

Die volgende wyke gepubliseer in Kennisgewing No 672, Provinsiale Koerant No 84, van 28 Februarie 2005 is teruggetrek en as volg gewysig:

Wyk 2 het 14368 ereregistreerde kiesers en bestaan uit die volgende stembedstrikte:

- Stembedstrik 32951651 (LAERSKOOL VOORTREKKER EEUFES) het 2237 ereregistreerde kiesers
- Stembedstrik 32951662 (PRETORIA-NOORD STADSAAL) het 5162 ereregistreerde kiesers
- Stembedstrik 32951673 (HOERSKOOL GERRIT MARITZ) het 1729 ereregistreerde kiesers
- 'n Gedeelte van Stembedstrik 32951695 (WONDERBOOM FIRE STATION) het 30 ereregistreerde kiesers
- Stembedstrik 32951831 (PRETORIA NORTH LIBRARY) het 908 ereregistreerde kiesers
- Stembedstrik 32960482 (THERESA PARK PRIMARY SCHOOL) het 4302 ereregistreerde kiesers

Wyk 6 het 12894 ereregistreerde kiesers en bestaan uit die volgende stembedstrikte:

- Stembedstrik 32951369 (EVANGELICAL CHURCH) het 1530 ereregistreerde kiesers
- Stembedstrik 32951392 (NDIMA PRIMARY SCHOOL) het 2988 ereregistreerde kiesers
- Stembedstrik 32951404 (LUTHERAN CHURCH) het 1277 ereregistreerde kiesers
- Stembedstrik 32951415 (GAMELODI PRIMARY SCHOOL) het 2103 ereregistreerde kiesers
- Stembedstrik 32951437 (J KEKANA SECONDARY SCHOOL) het 2126 ereregistreerde kiesers
- Stembedstrik 32951448 (PHELADI-NAKENE PRIMARY SCHOOL) het 2870 ereregistreerde kiesers

Wyk 7 het **12666** ereregistreerde kiesers en bestaan uit die volgende stembdistrikte:

- Stembdistrik 32950133 (LOTUS GARDENS SECONDARY SCHOOL) het **2411** ereregistreerde kiesers
- Stembdistrik 32952225 (LOTUS GARDENS PHASE 4 OPPOSITE SHOWHOUSES) het **558** ereregistreerde kiesers
- Stembdistrik 33280039 (HENNOPSRIVIER PRIMARY SCHOOL) het **1560** ereregistreerde kiesers
- Stembdistrik 33280040 (BROEDERSTROOM PRIMARY SCHOOL) het **717** ereregistreerde kiesers
- Stembdistrik 33280051 (KAMEELDRIFT PRIMARY SCHOOL) het **3311** ereregistreerde kiesers
- Stembdistrik 33280084 (TEMPORARY VOTING BRAZAVILLE SPORTS GROUND) het **3271** ereregistreerde kiesers
- Stembdistrik 33280095 (TEMP VS (SIYAPHLALA)BRAZZAVILLE) het **838** ereregistreerde kiesers

Wyk 10 het **16191** ereregistreerde kiesers en bestaan uit die volgende stembdistrikte:

- Stembdistrik 32951729 (TEMPORARY VOTING STATION (RDP)) het **3334** ereregistreerde kiesers
- Stembdistrik 32952023 (MEETSE A BOPHELO PRIMARY) het **6195** ereregistreerde kiesers
- Stembdistrik 32952045 ((TVS) LUSAKA OPEN STAND) het **2351** ereregistreerde kiesers
- Stembdistrik 32952102 (TEMPORARY VOTING STATION SIZANANI SPORTS GROUND) het **1665** ereregistreerde kiesers
- Stembdistrik 32952113 (TEMPORARY VOTING STATION LUSAKA SPORTS GROUND B) het **2496** ereregistreerde kiesers
- 'n Gedeelte van Stembdistrik 32952157 (TEMPORARY VOTING STATION OPEN GROUND EXT 11 BLOCK) het **150** ereregistreerde kiesers

Wyk 15 het **15450** ereregistreerde kiesers en bestaan uit die volgende stembdistrikte:

- Stembdistrik 32951190 (KOOS MATLI SCHOOL) het **1620** ereregistreerde kiesers
- Stembdistrik 32951246 (GATANG SCHOOL) het **2439** ereregistreerde kiesers
- Stembdistrik 32951257 (LEHLABILE SCHOOL) het **2283** ereregistreerde kiesers
- Stembdistrik 32951516 (IKAGENG COMMUNITY CENTRE) het **2393** ereregistreerde kiesers
- Stembdistrik 32951730 (BUJABULILE PRIMARY SCHOOL) het **2405** ereregistreerde kiesers
- Stembdistrik 32951998 (UOANE PRIMARY SCHOOL) het **2650** ereregistreerde kiesers
- Stembdistrik 32952124 (OPEN STAND NEXT SOLLY'S HOUSE 171) het **1660** ereregistreerde kiesers

Wyk 17 het **15876** ereregistreerde kiesers en bestaan uit die volgende stembdistrikte:

- Stembdistrik 32950830 (EMASANGWENI PRIMARY SCHOOL) het **3030** ereregistreerde kiesers
- Stembdistrik 32952001 (PRIVATE HOUSE CNR RAMOROKA AND MORWA STREET) het **2665** ereregistreerde kiesers
- Stembdistrik 32952012 (TEMPORARY VOTING STATION (MAHUBE)) het **4819** ereregistreerde kiesers
- 'n Gedeelte van Stembdistrik 32952157 (TEMPORARY VOTING STATION OPEN GROUND EXT 11 BLOCK) het **2069** ereregistreerde kiesers

- Stemdistrik 32952168 (MAHUBE EXT 3 CRN M8 AND HANS STRIJDOM RD) het **2142** geregistreerde kiesers
- Stemdistrik 32952179 ((TVS) LESEDI DAY CARE STANZA BOPAPE PHASE 2) het **1151** geregistreerde kiesers

Wyk 23 het **16169** eregistreeede kiesers en bestaan uit die volgende stemdistrikte:

- Stemdistrik 32951189 (STANZA BOPAPE HIGH SCHOOL) het **2338** geregistreerde kiesers
- Stemdistrik 32951268 (RETHABILE HALL) het **2689** geregistreerde kiesers
- Stemdistrik 32951471 (MVELEDZO PRIMARY) het **1801** geregistreerde kiesers
- Stemdistrik 32951482 (HOPE DAY CARE CENTRE) het **1443** geregistreerde kiesers
- Stemdistrik 32951583 (MASINGITA PRIMARY SCHOOL) het **2025** geregistreerde kiesers
- Stemdistrik 32951594 (BALEBOGENG PRIMARY SCHOOL) het **2891** geregistreerde kiesers
- Stemdistrik 32951606 (PULA DIFATE SCHOOL) het **2982** geregistreerde kiesers

Wyk 28 het **13492** eregistreeede kiesers en bestaan uit die volgende stemdistrikte:

- Stemdistrik 32951202 (F.F. RIBEIRO PRIMARY SCHOOL) het **2817** geregistreerde kiesers
- Stemdistrik 32951280 (TSHIMOLLO PRIMARY SCHOOL) het **1719** geregistreerde kiesers
- Stemdistrik 32951291 (AGNES CHIDI PRIMARY SCHOOL) het **2112** geregistreerde kiesers
- Stemdistrik 32951459 (MORETELE PRIMARY) het **2439** geregistreerde kiesers
- Stemdistrik 32951460 (LUTHERAN CHURCH (MODISA O MOLEMO)) het **1777** geregistreerde kiesers
- Stemdistrik 32951572 (MAMELODI HIGH SCHOOL) het **2628** geregistreerde kiesers

Wyk 38 het **15240** eregistreeede kiesers en bestaan uit die volgende stemdistrikte:

- Stemdistrik 32951224 (OPEN SPACE OPPOSITE HLANGANISA TAVERN) het **4258** geregistreerde kiesers
- Stemdistrik 32951303 (MINI MUNITORIA) het **1158** geregistreerde kiesers
- Stemdistrik 32951336 (STOREROOM HOSTEL NO. 4) het **2125** geregistreerde kiesers
- Stemdistrik 32951347 (KINGSLEY HOSTEL,HALL NO.2, BLOCK 4) het **3714** geregistreerde kiesers
- Stemdistrik 32951358 (OPEN SPACE CNR DR RIBEIRO ST AND TSAMAYA RD) het **2025** geregistreerde kiesers
- Stemdistrik 32951426 (BOHLABATSATSI PRIMARY SCHOOL) het **1960** geregistreerde kiesers

Wyk 39 het **13997** eregistreeede kiesers en bestaan uit die volgende stemdistrikte:

- Stemdistrik 32960505 (RODNEY MOKOENA PRIMARY) het **2034** geregistreerde kiesers
- Stemdistrik 32960594 (REABETSWE PRIMARY SCHOOL) het **3431** geregistreerde kiesers
- Stemdistrik 32960606 (20 KLIPFONTEIN / OLD BUILDING) het **2350** geregistreerde kiesers
- Stemdistrik 32960640 (REFIHLILE-PELE PRIMARY SCHOOL) het **5924** geregistreerde kiesers

- 'n Gedeelte van Stemdistrik 86700012 (TEMPORARY VOTING STATION (MMAPHUTHI)) het **258** geregistreerde kiesers

Wyk 42 het **15575** ereregistreeerde kiesers en bestaan uit die volgende stemdistrikte:

- 'n Gedeelte van Stemdistrik 32950212 (WATERKLOOF HOERSKOOL) het **2000** geregistreerde kiesers
- Stemdistrik 32950616 (LAERSKOOL MENLOPARK) het **4325** geregistreerde kiesers
- Stemdistrik 32950852 (TVS (WATERKLOOF HEIGHTS SHOPPING CENTRE)) het **2222** geregistreerde kiesers
- Stemdistrik 32950863 (LYNNWOOD CATHOLIC CHURCH) het **1903** geregistreerde kiesers
- Stemdistrik 32951022 (WATERKLOOF PRIMARY SCHOOL) het **3372** geregistreerde kiesers
- 'n Gedeelte van Stemdistrik 32951178 (PRO- ARTE SCHOOL) het **1753** geregistreerde kiesers

Wyk 48 het **16154** ereregistreeerde kiesers en bestaan uit die volgende stemdistrikte:

- Stemdistrik 32980114 ((TVS) OLIEVENHOUTBOSCH 389 (NEXT TO TAXI RANK))) het **5717** geregistreerde kiesers
- Stemdistrik 32980237 (HEUWELOORD COMMUNITY CENTRE TEST) het **1857** geregistreerde kiesers
- Stemdistrik 32980293 (MNANDI COMMUNITY CENTRE) het **848** geregistreerde kiesers
- Stemdistrik 32980305 (SUMMIT CONTRACTORS) het **833** geregistreerde kiesers
- Stemdistrik 32980327 (TVS (GERHARDSVILLE AGRICULTURAL HOLDINGS)) het **644** geregistreerde kiesers
- Stemdistrik 32980338 (MIMOSA CHICKEN FARM) het **1563** geregistreerde kiesers
- Stemdistrik 32980349 (TVS(PORTION 144 OF THE MISSION)) het **1044** geregistreerde kiesers
- Stemdistrik 32980372 (OLIEVENHOUTBOSCH COMMUNITY HALL) het **2649** geregistreerde kiesers
- Stemdistrik 33280028 (LEAZANIA EMERGENCY SERVICE STATION) het **999** geregistreerde kiesers

Wyk 49 het **13496** ereregistreeerde kiesers en bestaan uit die volgende stemdistrikte:

- Stemdistrik 32951640 (LAERSKOOL RACHEL DE BEER) het **2276** geregistreerde kiesers
- 'n Gedeelte van Stemdistrik 32951695 (WONDERBOOM FIRE STATION) het **700** geregistreerde kiesers
- Stemdistrik 32960516 (LESEDI PRIMARY SCHOOL) het **2696** geregistreerde kiesers
- Stemdistrik 32960763 (TVS DUNUSA SPORTS GROUND) het **1977** geregistreerde kiesers
- Stemdistrik 33170015 (HAAKDOORN PRIMARY) het **1127** geregistreerde kiesers
- Stemdistrik 33170059 (KUDUMELA PRIMARY) het **1432** geregistreerde kiesers
- Stemdistrik 33170060 (NG KERK PETRONELLA) het **951** geregistreerde kiesers
- Stemdistrik 33170082 (PB ALGEMENE HANDELAARS) het **1493** geregistreerde kiesers
- Stemdistrik 33170116 (ROOIWAL CLUB HALL) het **844** geregistreerde kiesers

Wyk 50 het 14184 ereregistreerde kiesers en bestaan uit die volgende stembdistrikte:

- Stembdistrik 32951639 (NORTHRIDGE PRIMARY SCHOOL) het 2009 ereregistreerde kiesers
- Stembdistrik 32951684 (HOERSKOOL OVERKRUIN) het 2843 ereregistreerde kiesers
- 'n Gedeelte van Stembdistrik 32951695 (WONDERBOOM FIRE STATION) het 700 ereregistreerde kiesers
- Stembdistrik 32951718 (TVS MUNICIPAL PARK) het 1800 ereregistreerde kiesers
- Stembdistrik 32951842 (WONDERBOOM LAERSKOOL) het 3608 ereregistreerde kiesers
- Stembdistrik 32951853 (STEPHANUS ROOS LAERSKOOL) het 3224 ereregistreerde kiesers

Wyk 56 het 15046 ereregistreerde kiesers en bestaan uit die volgende stembdistrikte:

- Stembdistrik 32950504 (PRETORIA OOS LAERSKOOL) het 2041 ereregistreerde kiesers
- Stembdistrik 32950548 (ANTON VAN WOUW LAERSKOOL) het 2452 ereregistreerde kiesers
- Stembdistrik 32950582 (ARCADIA PRIMARY SCHOOL) het 2040 ereregistreerde kiesers
- Stembdistrik 32950593 (TVS (BELGRAVE SQUARE PARK)) het 4301 ereregistreerde kiesers
- Stembdistrik 32950605 (LAERSKOOL LYNNWOOD) het 2922 ereregistreerde kiesers
- Stembdistrik 32952214 (AGS CHURCH HATFIELD) het 1290 ereregistreerde kiesers

Wyk 57 het 16057 ereregistreerde kiesers en bestaan uit die volgende stembdistrikte:

- 'n Gedeelte van Stembdistrik 32980046 (FLEUR LAERSKOOL) het 1710 ereregistreerde kiesers
- Stembdistrik 32980057 (LAERSKOOL LOUIS LEIPOLDT) het 4046 ereregistreerde kiesers
- Stembdistrik 32980068 (LYTTELTON PRIMARY SCHOOL) het 2791 ereregistreerde kiesers
- Stembdistrik 32980079 (LAERSKOOL DORINGKLOOF) het 3995 ereregistreerde kiesers
- Stembdistrik 32980125 (MUNICIPAL BANQUET HALL) het 3515 ereregistreerde kiesers

Wyk 65 het 15648 ereregistreerde kiesers en bestaan uit die volgende stembdistrikte:

- 'n Gedeelte van Stembdistrik 32950212 (WATERKLOOF HOERSKOOL) het 200 ereregistreerde kiesers
- Stembdistrik 32950841 (MONUMENT PARK LAERSKOOL) het 4710 ereregistreerde kiesers
- Stembdistrik 32980013 (N.G CHURCH PIERRE VAN RYNEVELD) het 3064 ereregistreerde kiesers
- 'n Gedeelte van Stembdistrik 32980024 (PIERRE VAN RYNEVELD COMMUNITY CENTRE) het 2500 ereregistreerde kiesers
- Stembdistrik 32980035 (IRENE PRIMARY SCHOOL) het 3674 ereregistreerde kiesers
- 'n Gedeelte van Stembdistrik 32980046 (FLEUR LAERSKOOL) het 1500 ereregistreerde kiesers

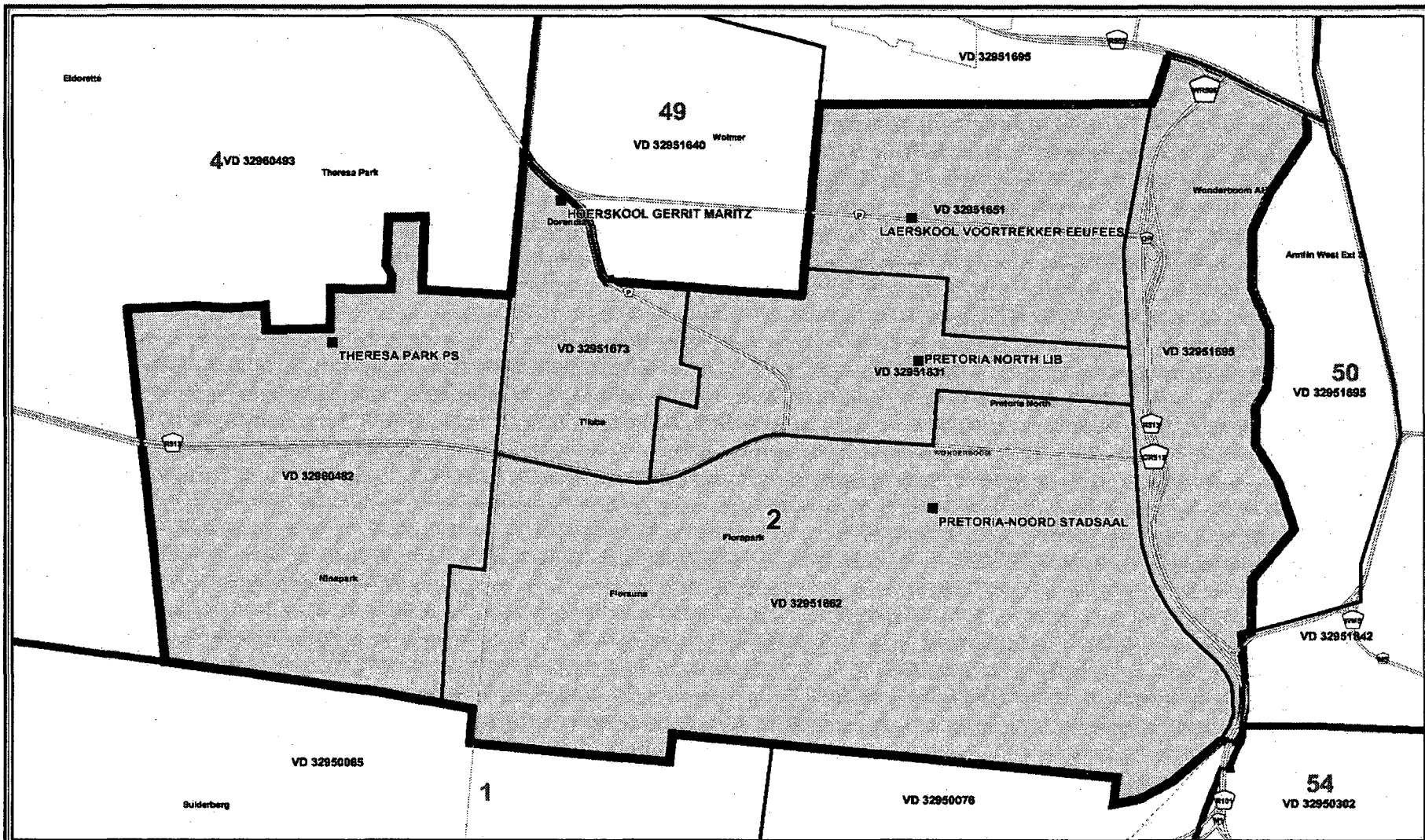
Wyk 66 het 13976 ereregistreerde kiesers en bestaan uit die volgende stembdistrikte:

- Stembdistrik 32950267 (VALHALLA LAERSKOOL) het 3243 ereregistreerde kiesers

- Stemdistrik 32950289 (LAERSKOOL PARATUS) het **1968** geregistreerde kiesers
- Stemdistrik 32951167 (DEFENCE SPORTS CLUB) het **2864** geregistreerde kiesers
- Stemdistrik 32951943 (LAERSKOOL SWARTKOP) het **2627** geregistreerde kiesers
- Stemdistrik 32980147 (CENTURION MARATHON CLUB) het **3274** geregistreerde kiesers

Wyk 70 het **15245** eregistreeede kiesers en bestaan uit die volgende stemdistrikte:

- Stemdistrik 32980192 (LAERSKOOL WIERDAPARK) het **5499** geregistreerde kiesers
- Stemdistrik 32980215 (LAERSKOOL BAKENKOP) het **5402** geregistreerde kiesers
- Stemdistrik 32980226 (TVS(ZWARTKOP LAPA)) het **1702** geregistreerde kiesers
- Stemdistrik 32980361 (SYTZE WIERDA SPORTS AND CULTURAL CLUB) het **2642** geregistreerde kiesers



Legend

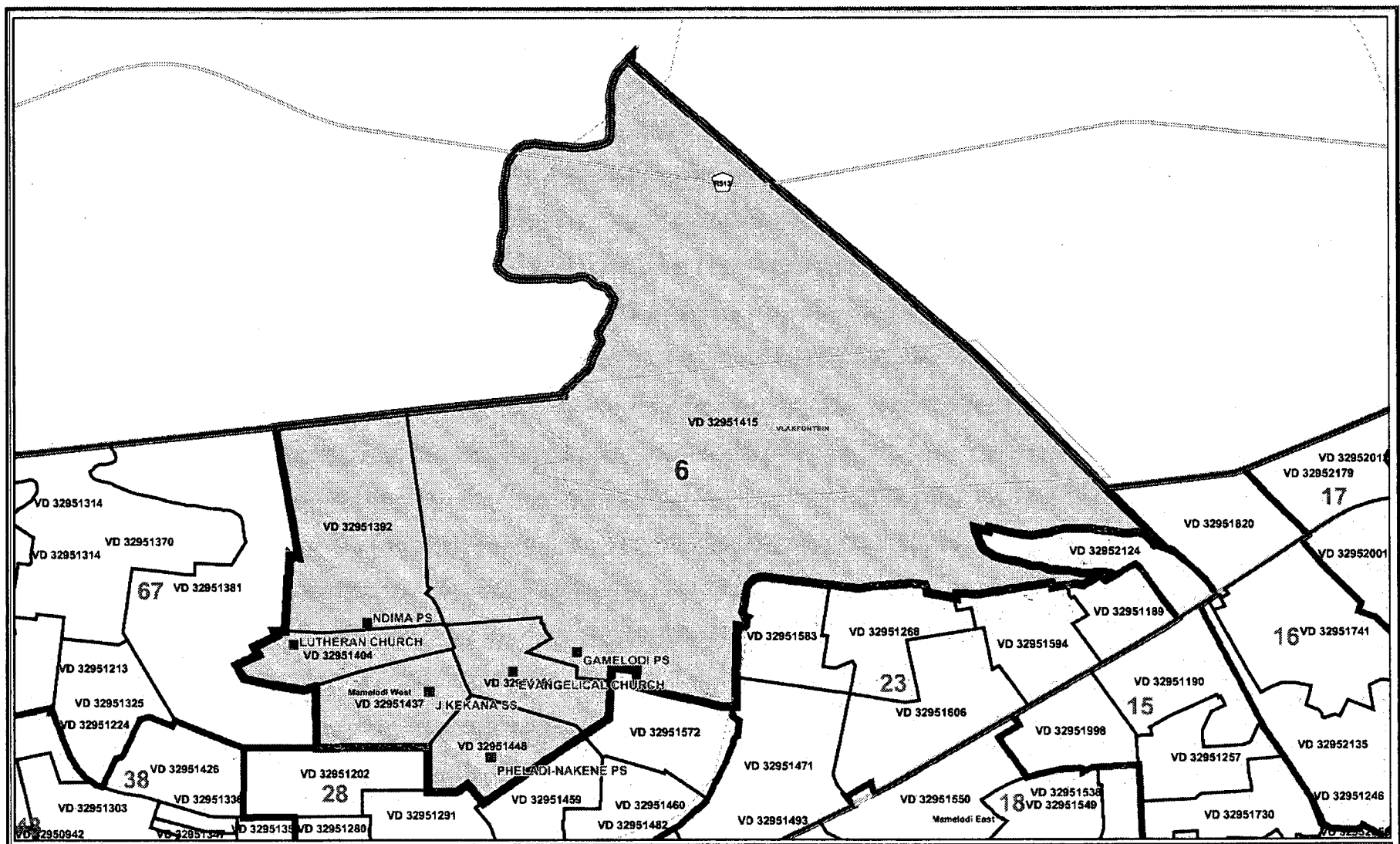
Provincial Boundary	Parent Farms	Voting Station
Local Municipality	Ward	Main Road
District Management Area	Voting District	Road
Traditional Authority Area	Dam	River

City of Tshwane
 Publication of the delimitation of Ward 2
 of City of Tshwane(Pretoria)
 in terms of item 5 of Schedule 1 to the
 Local Government: Municipal Structures Act, 1998
 (Act No.117 of 1998)

NOT TO SCALE
 DATE
 April 2005
 WARD NUMBER
 2

Additional information relating to this map
 can be obtained by contacting the
 Municipal Demarcation Board at:
 Tel: (012) 342 2481 Fax: (012) 342 2480
 e-mail: info@demarcation.org.za
 Website: www.demarcation.org.za
 Address: Private Bag X28, Hatfield 0028





Legend

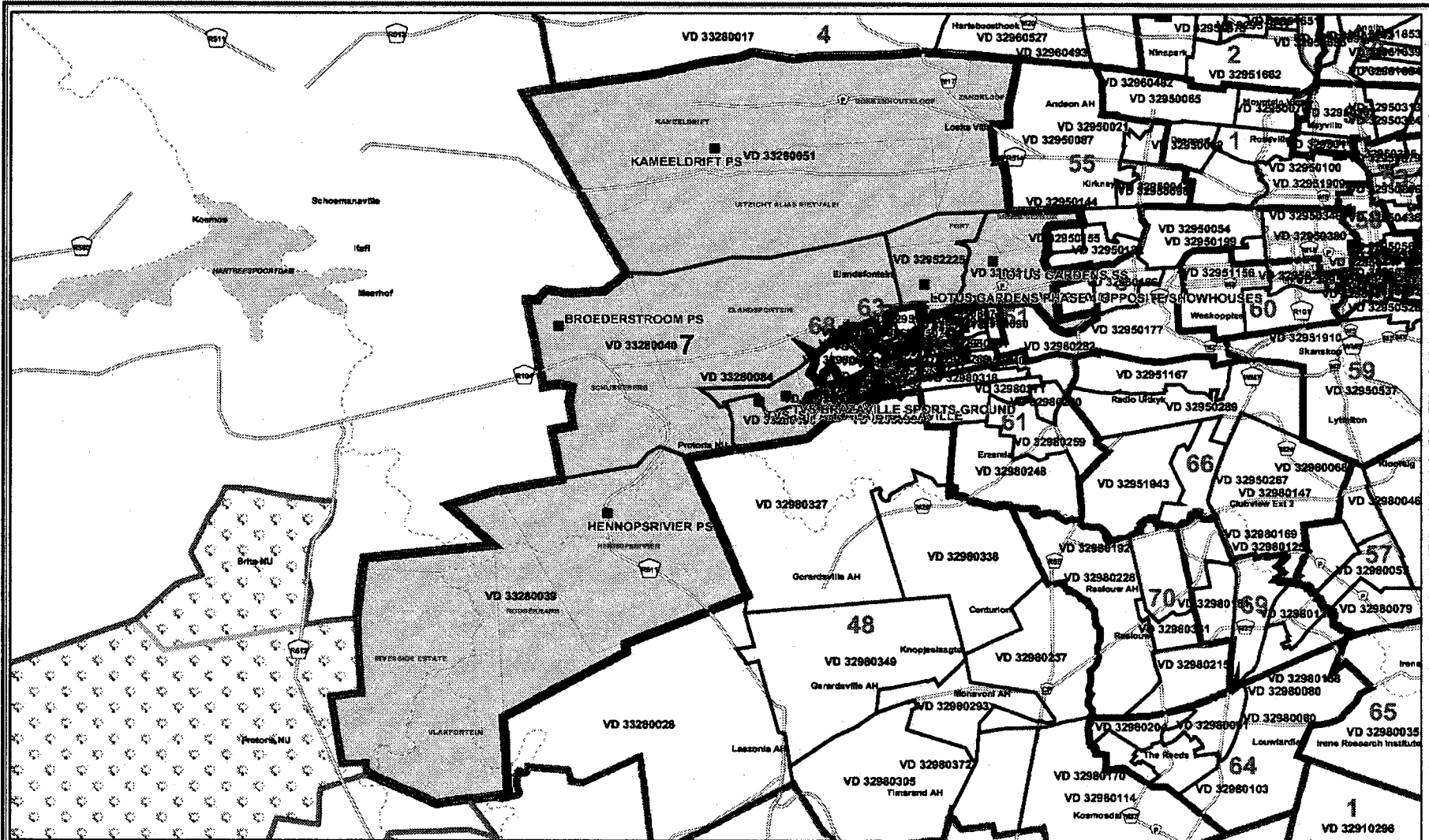
Provincial Boundary	Parent Farms	Voting Station
Local Municipality	Ward	Main Road
District Management Area	Voting District	Road
Traditional Authority Area	Dam	River

City of Tshwane
 Publication of the delimitation of Ward 6
 of City of Tshwane(Pretoria)
 in terms of Item 5 of Schedule 1 to the
 Local Government: Municipal Structures Act, 1998
 (Act No.117 of 1998)

NOT TO SCALE
DATE April 2005
WARD NUMBER 6

Additional information relating to this map
 can be obtained by contacting the
 Municipal Demarcation Board at:
 Tel: (012) 342 2481 Fax: (012) 342 2480
 e-mail: info@demarcation.org.za
 Website: www.demarcation.org.za
 Address: Private Bag X28, Hatfield 0028





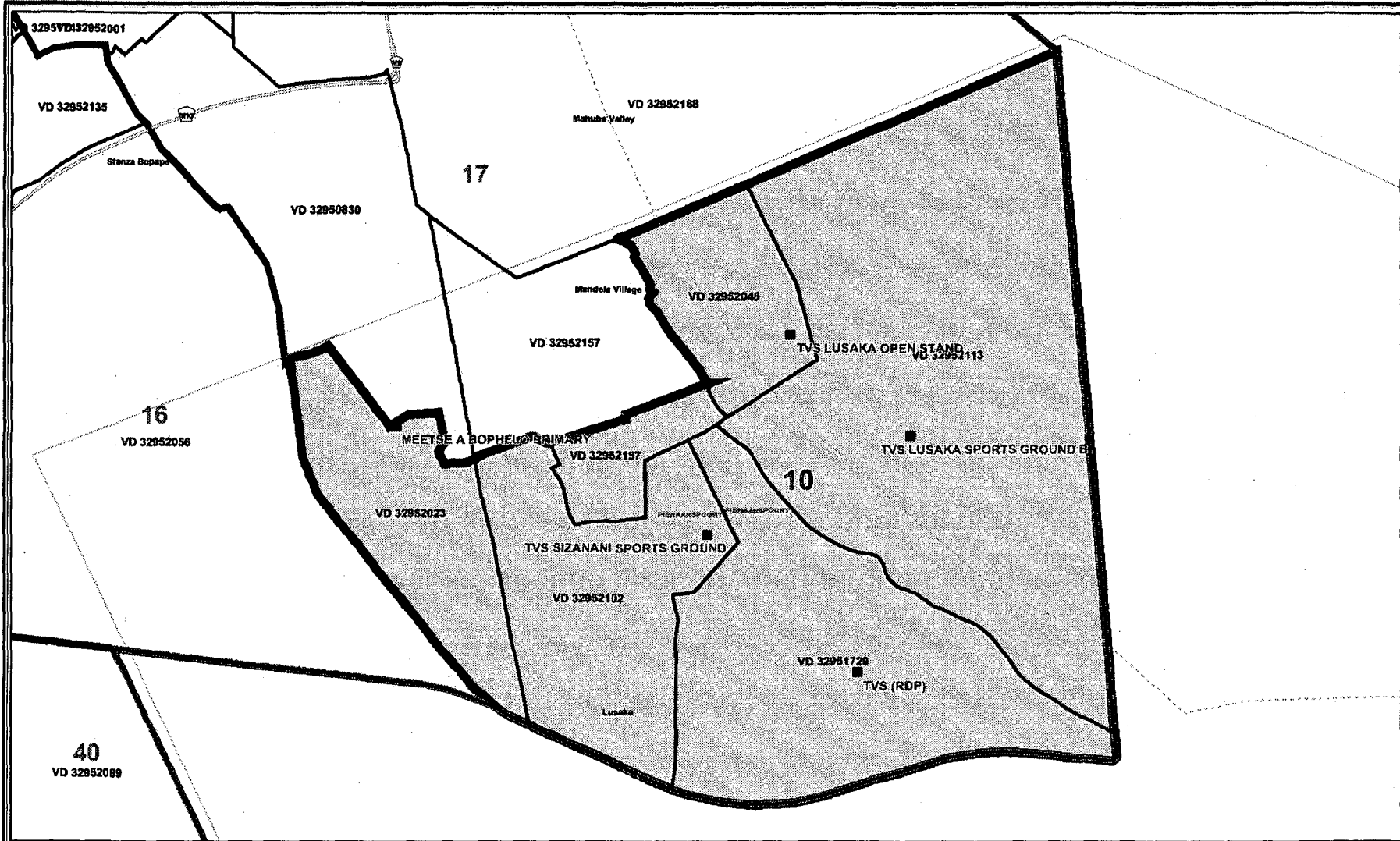
Legend		
	Provincial Boundary	
	Parent Farms	
	Local Municipality	
	District Management Area	
	Traditional Authority Area	
	Ward	
	Voting District	
	Dam	
	Main Road	
	Road	
	River	

City of Tshwane
 Publication of the delimitation of Ward 7
 of City of Tshwane(Pretoria)
 in terms of Item 5 of Schedule 1 to the
 Local Government: Municipal Structures Act, 1998
 (Act No.117 of 1998)

	NOT TO SCALE
DATE	April 2005
WARD NUMBER	7

Additional information relating to this map
 can be obtained by contacting the
 Municipal Demarcation Board at:
 Tel: (012) 342 2481 Fax: (012) 342 2480
 e-mail: info@demarcation.org.za
 Website: www.demarcation.org.za
 Address: Private Bag X28, Hatfield 0028





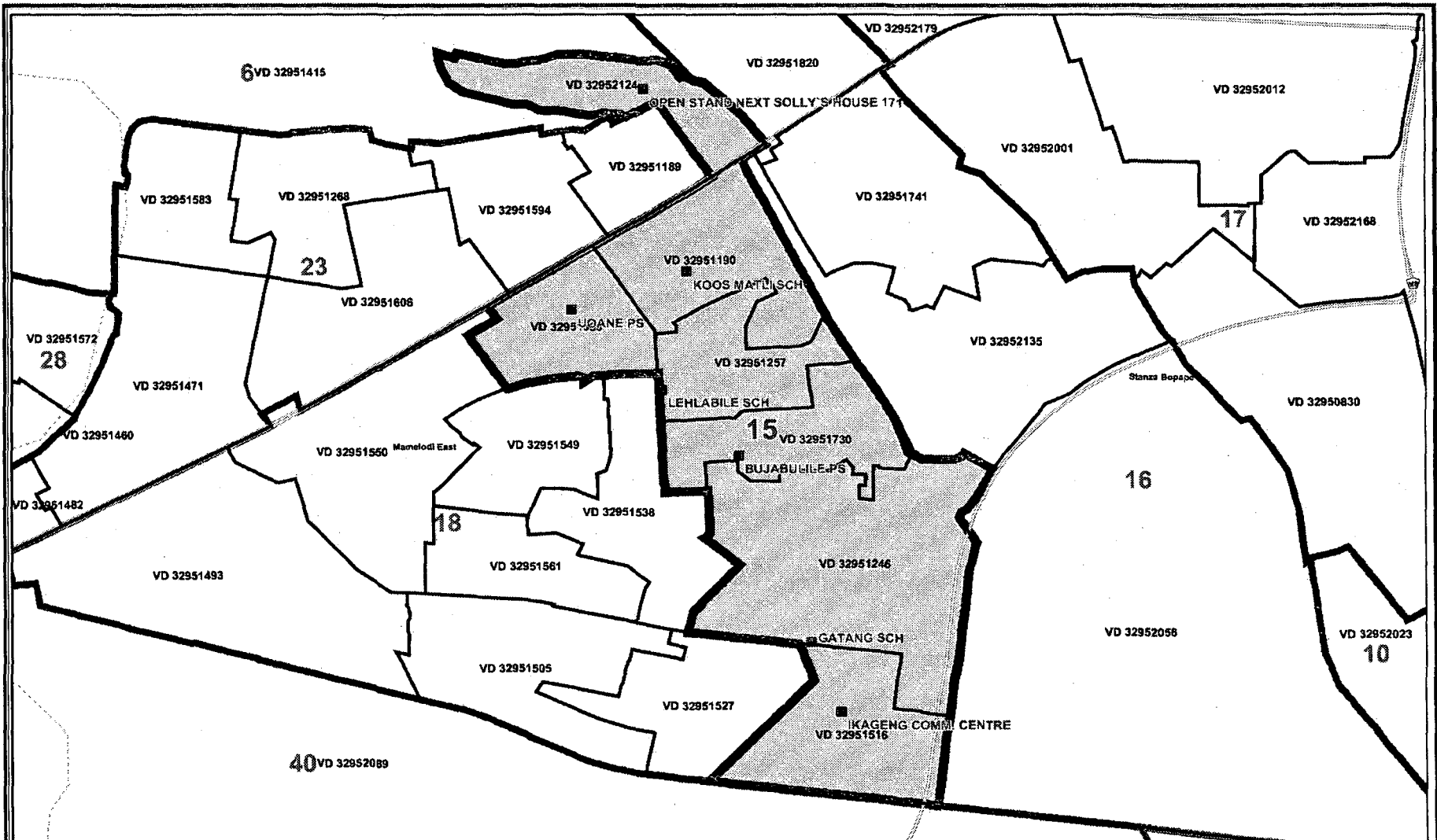
Legend		
	Provincial Boundary	
	Parent Farms	
	Local Municipality	
	Ward	
	District Management Area	
	Voting District	
	Traditional Authority Area	
	Dam	
	River	
	Voting Station	
	Main Road	
	Road	

City of Tshwane
 Publication of the delimitation of Ward 10
 of City of Tshwane (Pretoria)
 in terms of Item 5 of Schedule 1 to the
 Local Government: Municipal Structures Act, 1998
 (Act No. 117 of 1998)

NOT TO SCALE
 DATE
 April 2005
 WARD NUMBER
 10

Additional information relating to this map
 can be obtained by contacting the
 Municipal Demarcation Board at:
 Tel: (012) 342 2481 Fax: (012) 342 2480
 e-mail: info@demarcation.org.za
 Website: www.demarcation.org.za
 Address: Private Bag X28, Hatfield 0028





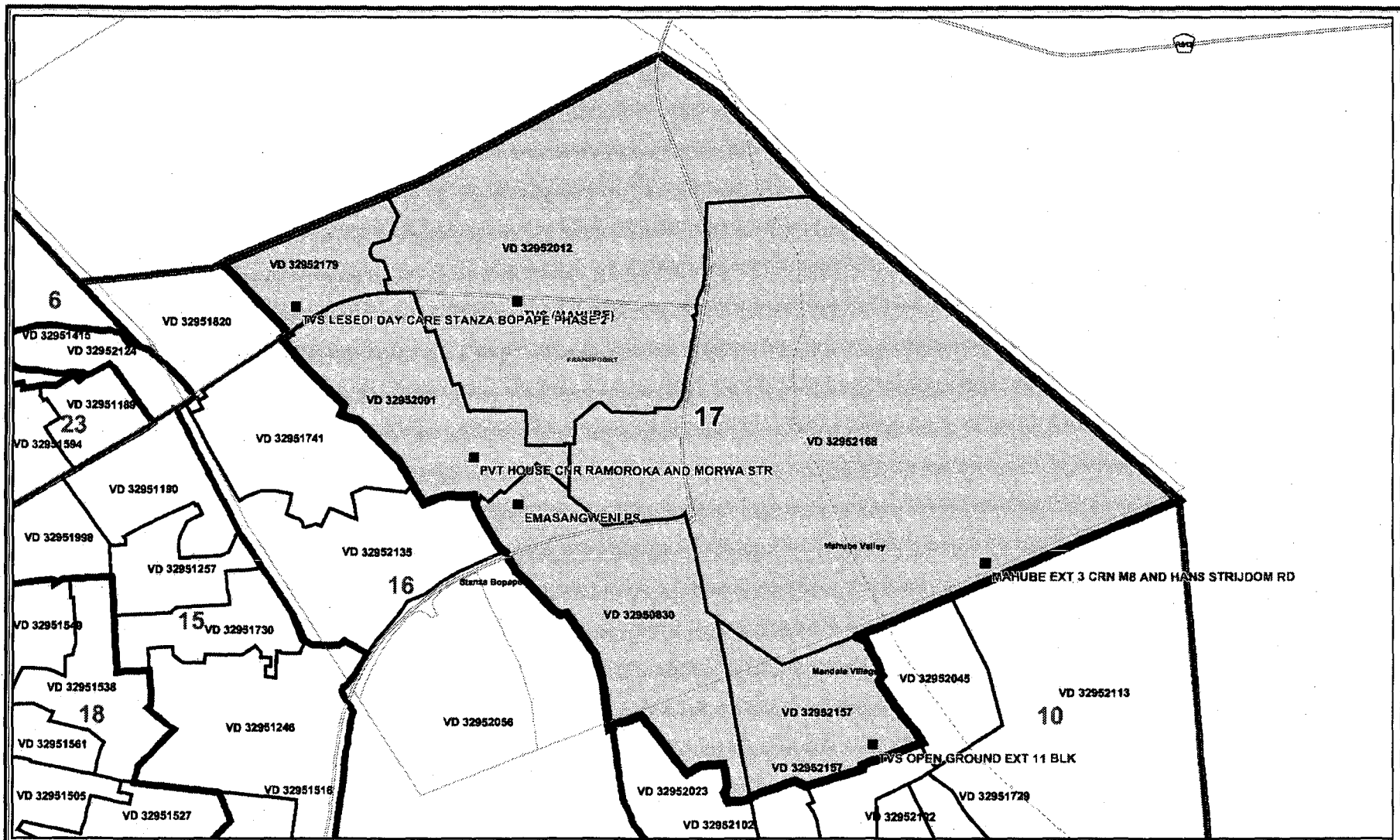
Legend		
	Provincial Boundary	
	Parent Farms	
	Local Municipality	
	Ward	
	District Management Area	
	Traditional Authority Area	
	Main Road	
	Road	
	River	
	Voting Station	
	Voting District	
	Dam	

City of Tshwane
 Publication of the delimitation of Ward 15
 of City of Tshwane(Pretoria)
 in terms of Item 5 of Schedule 1 to the
 Local Government: Municipal Structures Act, 1998
 (Act No.117 of 1998)

 NOT TO SCALE
DATE April 2005
WARD NUMBER 15

Additional information relating to this map
 can be obtained by contacting the
 Municipal Demarcation Board at:
 Tel: (012) 342 2481 Fax: (012) 342 2480
 e-mail: info@demarcation.org.za
 Website: www.demarcation.org.za
 Address: Private Bag X28, Hatfield 0028





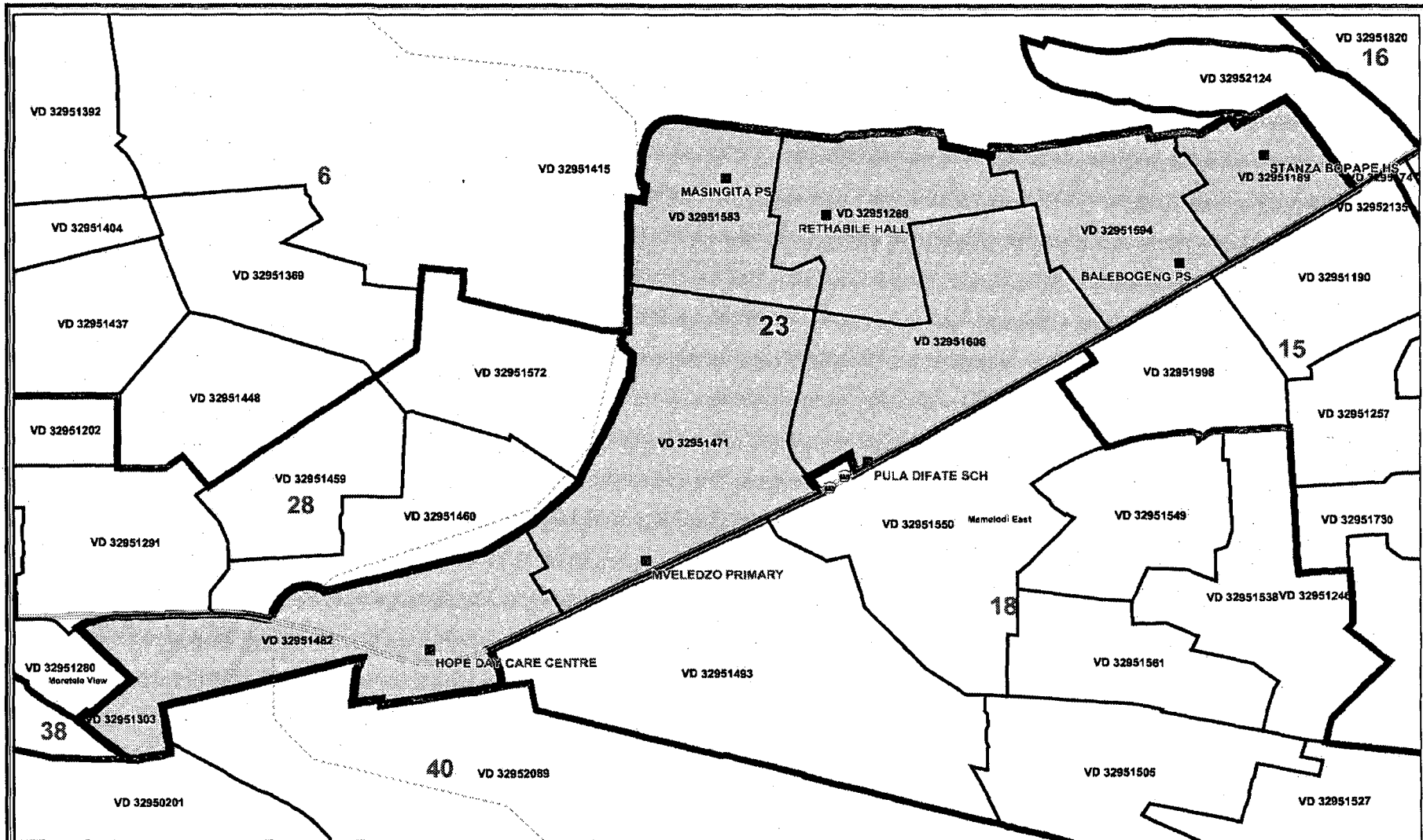
Legend		
	Provincial Boundary	
	Parent Farms	
	Local Municipality	
	District Management Area	
	Traditional Authority Area	
	Ward	
	Voting District	
	Dam	
	River	
	Voting Station	
	Main Road	
	Road	

City of Tshwane
 Publication of the delimitation of Ward 17
 of City of Tshwane (Pretoria)
 in terms of Item 5 of Schedule 1 to the
 Local Government: Municipal Structures Act, 1998
 (Act No. 117 of 1998)

 NOT TO SCALE
DATE April 2005
WARD NUMBER 17

Additional information relating to this map
 can be obtained by contacting the
 Municipal Demarcation Board at:
 Tel: (012) 342 2481 Fax: (012) 342 2480
 e-mail: info@demarcation.org.za
 Website: www.demarcation.org.za
 Address: Private Bag X28, Hatfield 0028





Legend

- Provincial Boundary
- Local Municipality
- District Management Area
- Traditional Authority Area
- Parent Farms
- Ward
- Voting District
- Dam
- Voting Station
- Main Road
- Road
- River

City of Tshwane
 Publication of the delimitation of Ward 23
 of City of Tshwane (Pretoria)
 in terms of Item 5 of Schedule 1 to the
 Local Government: Municipal Structures Act, 1998
 (Act No. 117 of 1998)

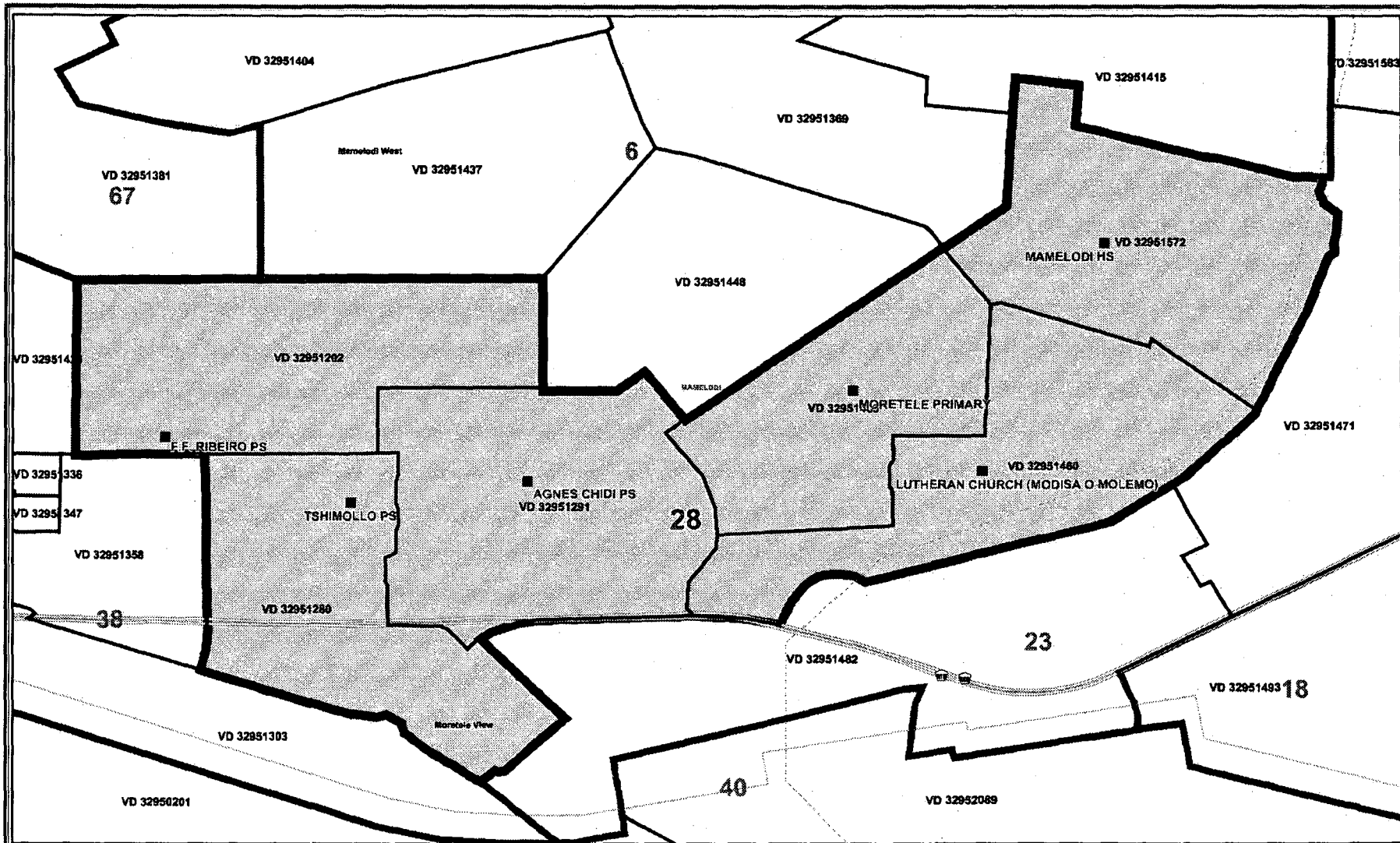
NOT TO SCALE

DATE
April 2005
WARD NUMBER
23

Additional information relating to this map can be obtained by contacting the Municipal Demarcation Board at:

Tel: (012) 342 2481 Fax: (012) 342 2480
 e-mail: info@demarcation.org.za
 Website: www.demarcation.org.za
 Address: Private Bag X28, Hatfield 0028





Legend

- Provincial Boundary
- Parent Farms
- Voting Station
- Local Municipality
- Ward
- Main Road
- District Management Area
- Voting District
- Road
- Traditional Authority Area
- Dam
- River

City of Tshwane
 Publication of the delimitation of Ward 28
 of City of Tshwane(Pretoria)
 in terms of Item 5 of Schedule 1 to the
 Local Government: Municipal Structures Act, 1998
 (Act No.117 of 1998)

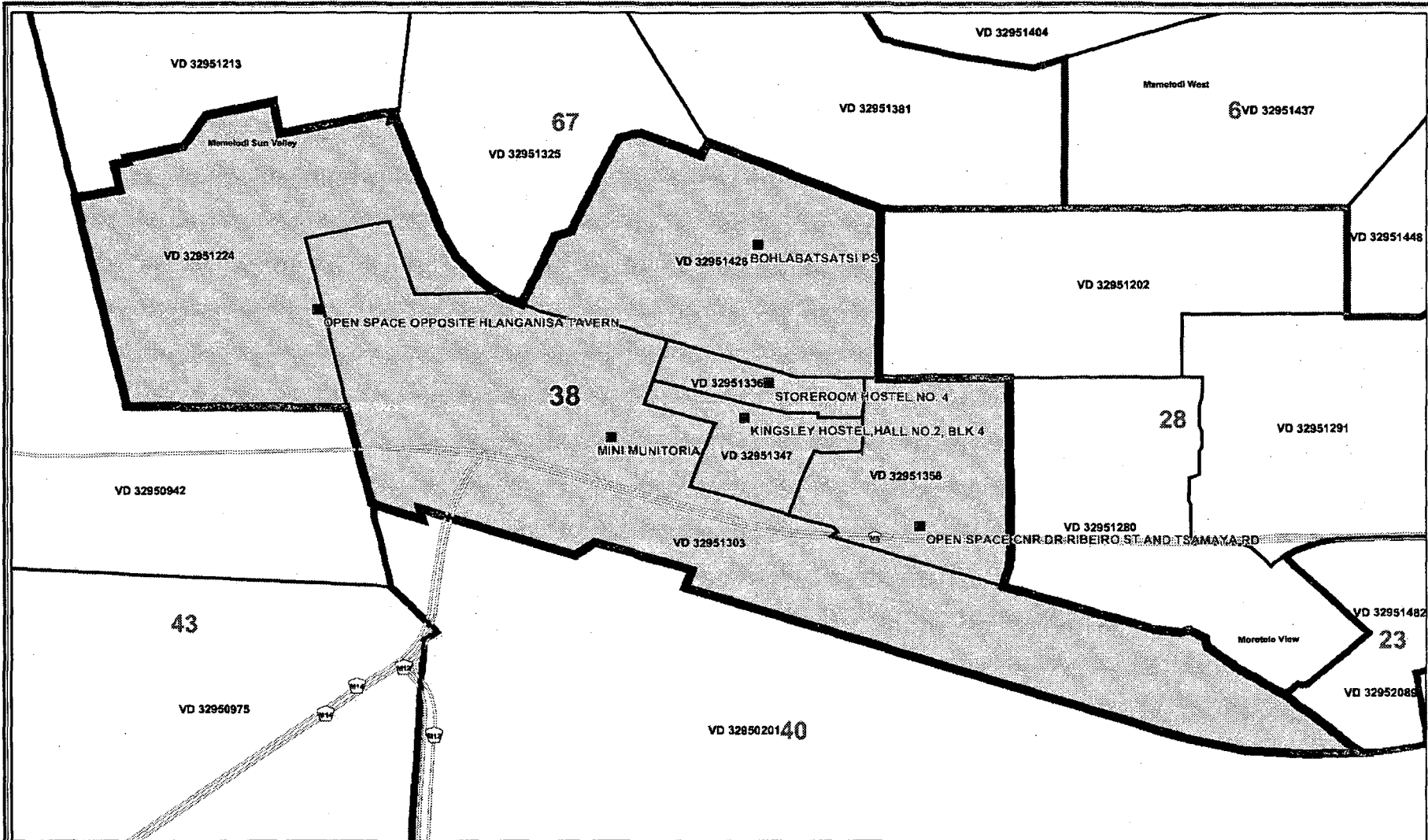
NOT TO SCALE

DATE
April 2005
WARD NUMBER
28

Additional information relating to this map
 can be obtained by contacting the
 Municipal Demarcation Board at:

Tel: (012) 342 2481 Fax: (012) 342 2480
 e-mail: info@demarcation.org.za
 Website: www.demarcation.org.za
 Address: Private Bag X28, Hatfield 0028





Legend

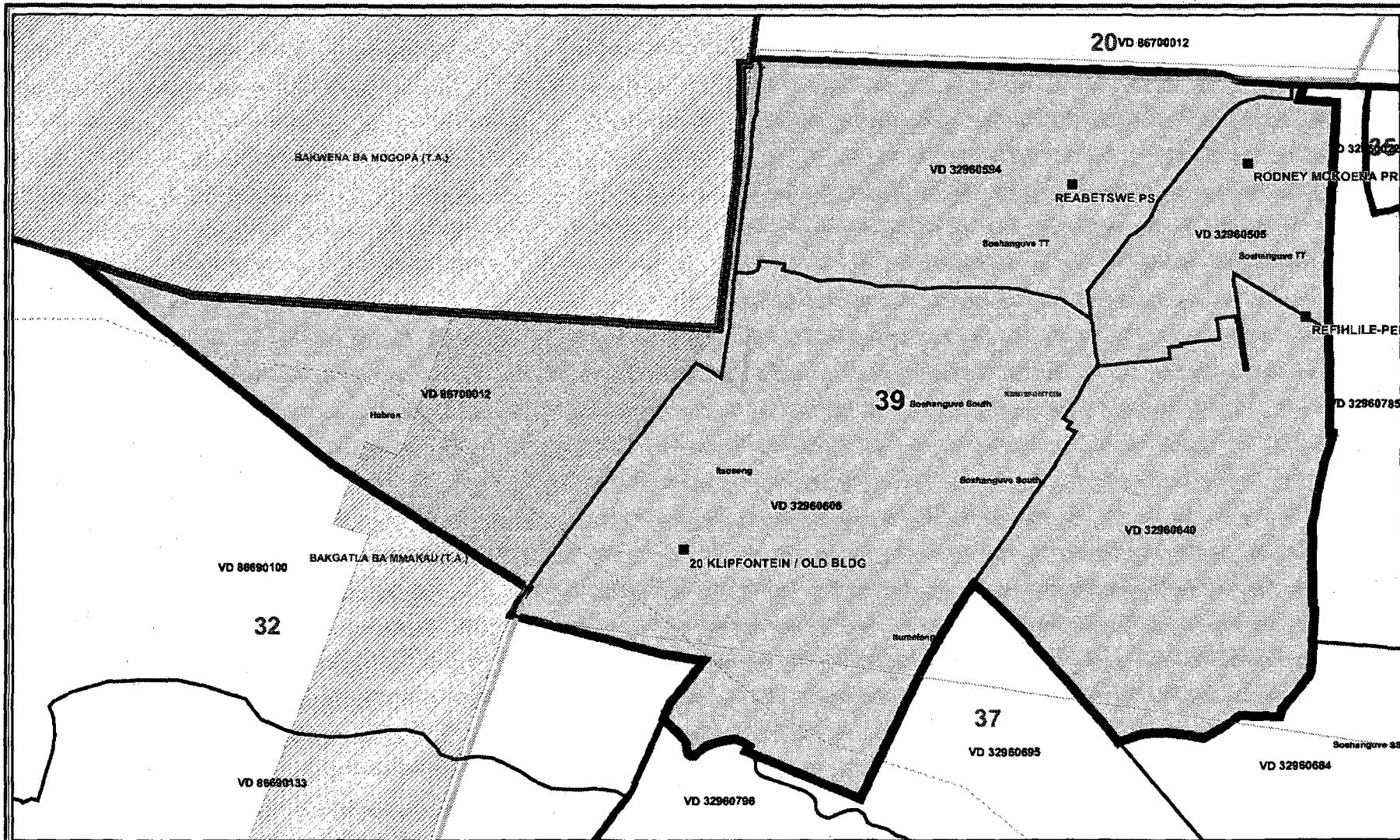
Provincial Boundary	Parent Farms	Voting Station
Local Municipality	Ward	Main Road
District Management Area	Voting District	Road
Traditional Authority Area	Dam	River

City of Tshwane
 Publication of the delimitation of Ward 38
 of City of Tshwane (Pretoria)
 in terms of Item 5 of Schedule 1 to the
 Local Government: Municipal Structures Act, 1998
 (Act No. 117 of 1998)

NOT TO SCALE
DATE April 2005
WARD NUMBER 38

Additional information relating to this map
 can be obtained by contacting the
 Municipal Demarcation Board at:
 Tel: (012) 342 2481 Fax: (012) 342 2480
 e-mail: info@demarcation.org.za
 Website: www.demarcation.org.za
 Address: Private Bag X28, Hatfield 0028





Legend

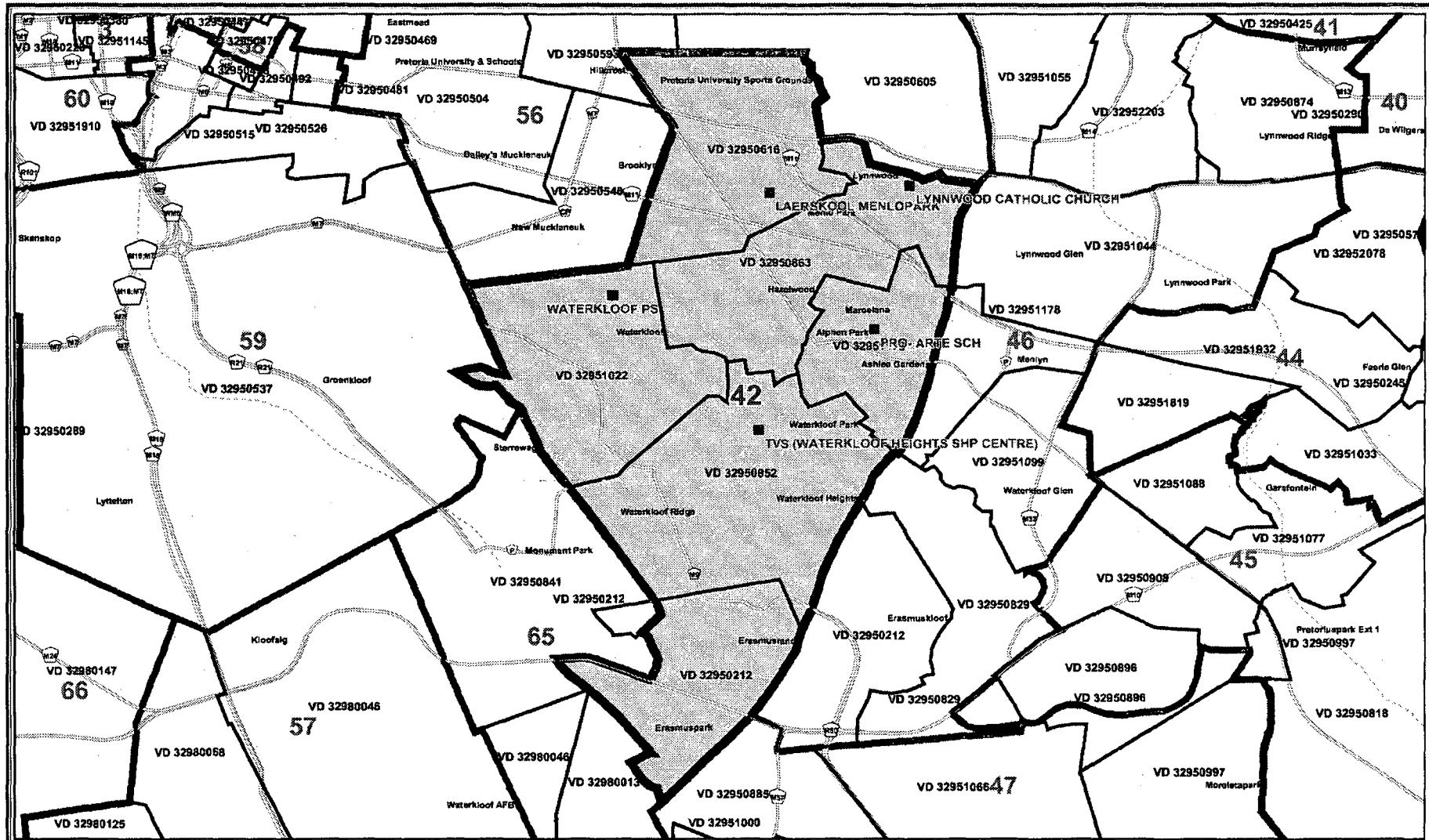
- Provincial Boundary
- Parent Farms
- Voting Station
- Local Municipality
- Ward
- Main Road
- District Management Area
- Voting District
- Road
- Traditional Authority Area
- Dam
- River

City of Tshwane
 Publication of the delimitation of Ward 39
 of City of Tshwane (Pretoria)
 in terms of Item 5 of Schedule 1 to the
 Local Government: Municipal Structures Act, 1998
 (Act No. 117 of 1998)

NOT TO SCALE
 DATE
 April 2005
 WARD NUMBER
 39

Additional information relating to this map
 can be obtained by contacting the
 Municipal Demarcation Board at:
 Tel: (012) 342 2481 Fax: (012) 342 2480
 e-mail: info@demarcation.org.za
 Website: www.demarcation.org.za
 Address: Private Bag X28, Hatfield 0028





Legend

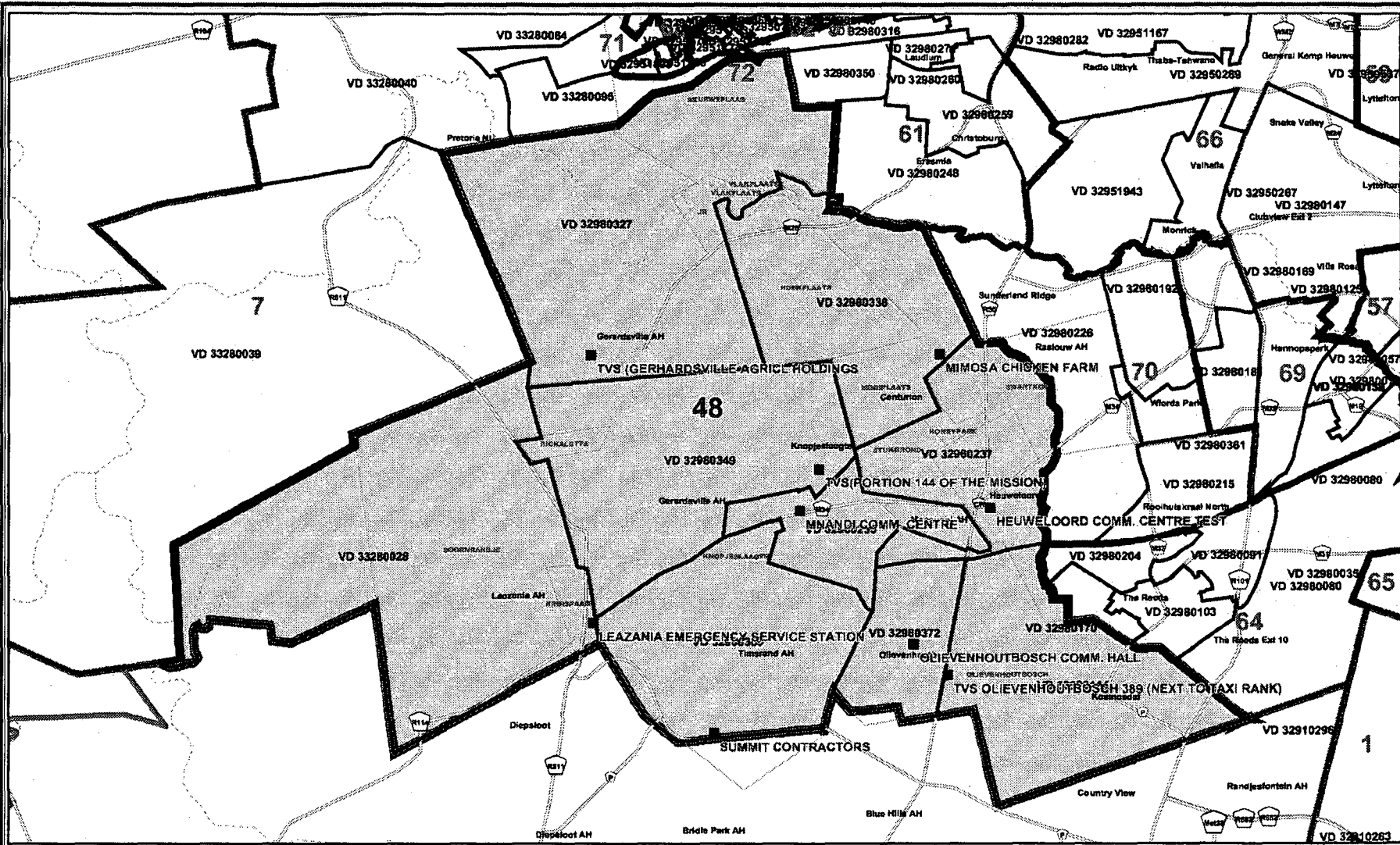
Provincial Boundary	Parent Farms	Voting Station
Local Municipality	Ward	Main Road
District Management Area	Voting District	Road
Traditional Authority Area	Dam	River

City of Tshwane
 Publication of the delimitation of Ward 42
 of City of Tshwane(Pretoria)
 in terms of Item 5 of Schedule 1 to the
 Local Government: Municipal Structures Act, 1998
 (Act No. 117 of 1998)

NOT TO SCALE
DATE April 2005
WARD NUMBER 42

Additional information relating to this map
 can be obtained by contacting the
 Municipal Demarcation Board at:
 Tel: (012) 342 2481 Fax: (012) 342 2480
 e-mail: info@demarcation.org.za
 Website: www.demarcation.org.za
 Address: Private Bag X28, Hatfield 0028






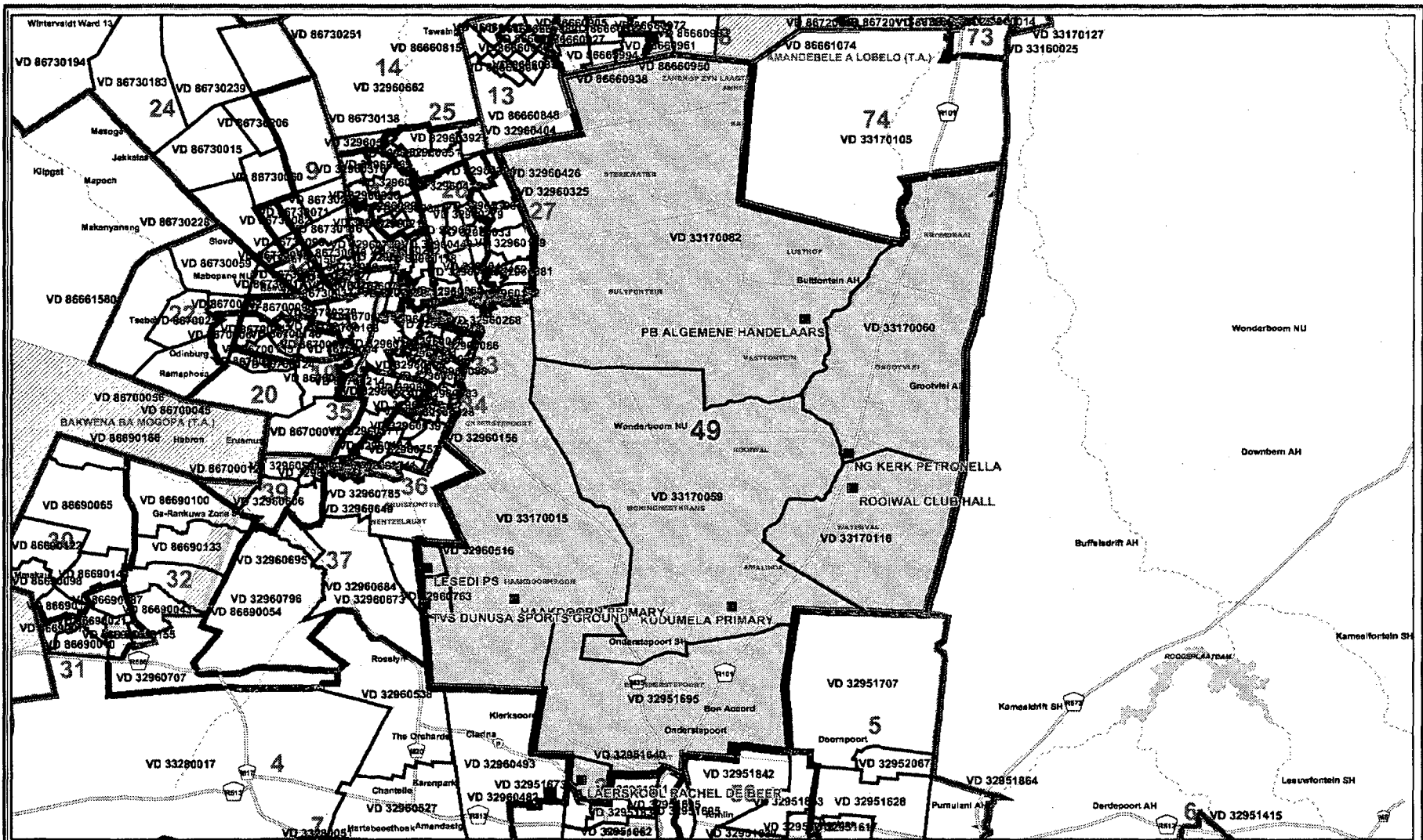
Legend		
	Provincial Boundary	
	Parent Farms	
	Local Municipality	
	Ward	
	District Management Area	
	Voting District	
	Traditional Authority Area	
	Dam	
	River	

City of Tshwane
 Publication of the delimitation of Ward 48
 of City of Tshwane (Pretoria)
 in terms of Item 5 of Schedule 1 to the
 Local Government: Municipal Structures Act, 1998
 (Act No. 117 of 1998)

 NOT TO SCALE
DATE April 2005
WARD NUMBER 48

Additional information relating to this map
 can be obtained by contacting the
 Municipal Demarcation Board at:
 Tel: (012) 342 2481 Fax: (012) 342 2480
 e-mail: info@demarcation.org.za
 Website: www.demarcation.org.za
 Address: Private Bag X28, Hatfield 0028





Legend

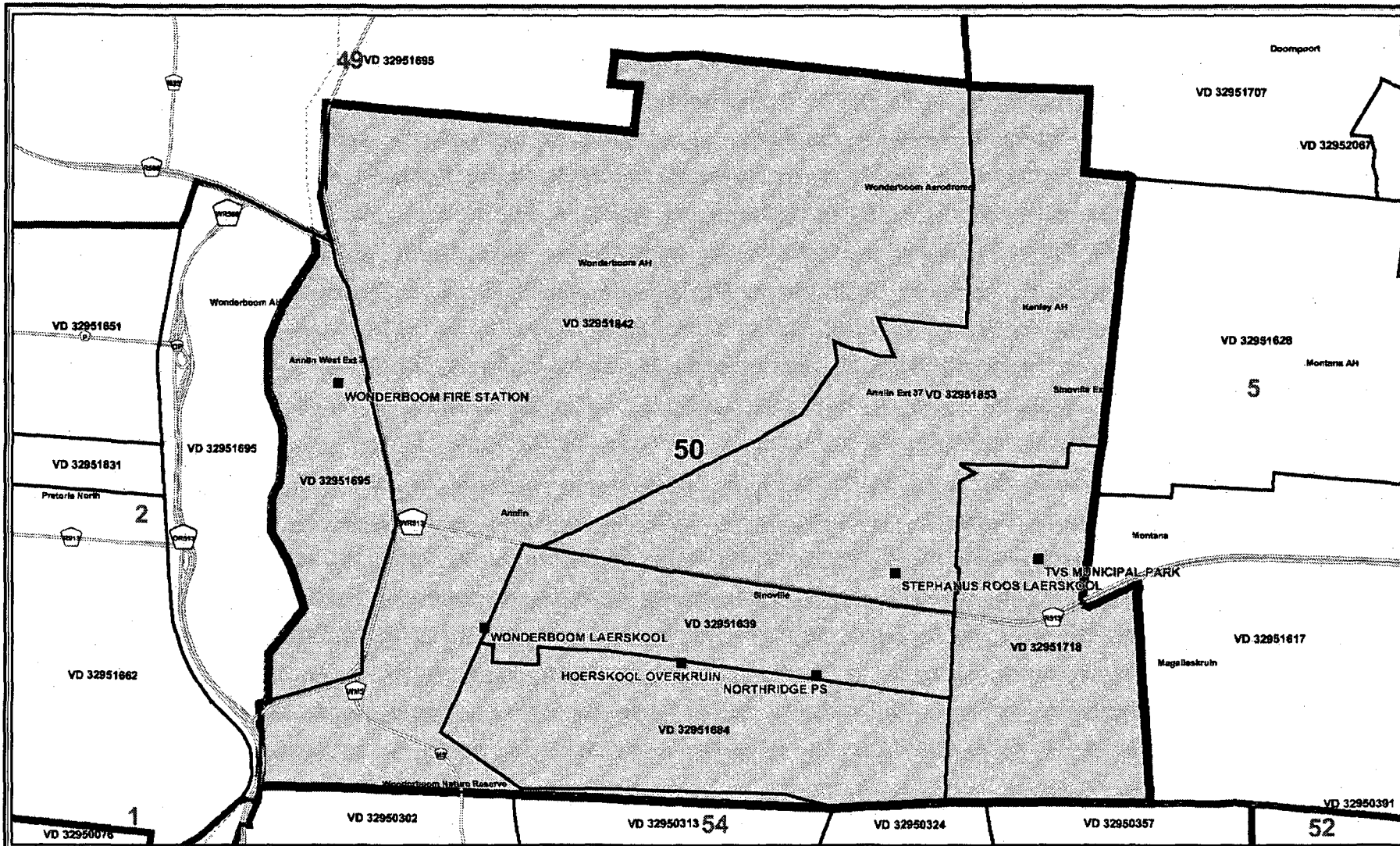
Provincial Boundary	Parent Farms	Voting Station
Local Municipality	Ward	Main Road
District Management Area	Voting District	Road
Traditional Authority Area	Dam	River

City of Tshwane
 Publication of the delimitation of Ward 49
 of City of Tshwane(Pretoria)
 in terms of Item 5 of Schedule 1 to the
 Local Government: Municipal Structures Act, 1998
 (Act No. 117 of 1998)

NOT TO SCALE
DATE April 2005
WARD NUMBER 49

Additional information relating to this map
 can be obtained by contacting the
 Municipal Demarcation Board at:
 Tel: (012) 342 2481 Fax: (012) 342 2480
 e-mail: info@demarcation.org.za
 Website: www.demarcation.org.za
 Address: Private Bag X28, Hatfield 0028






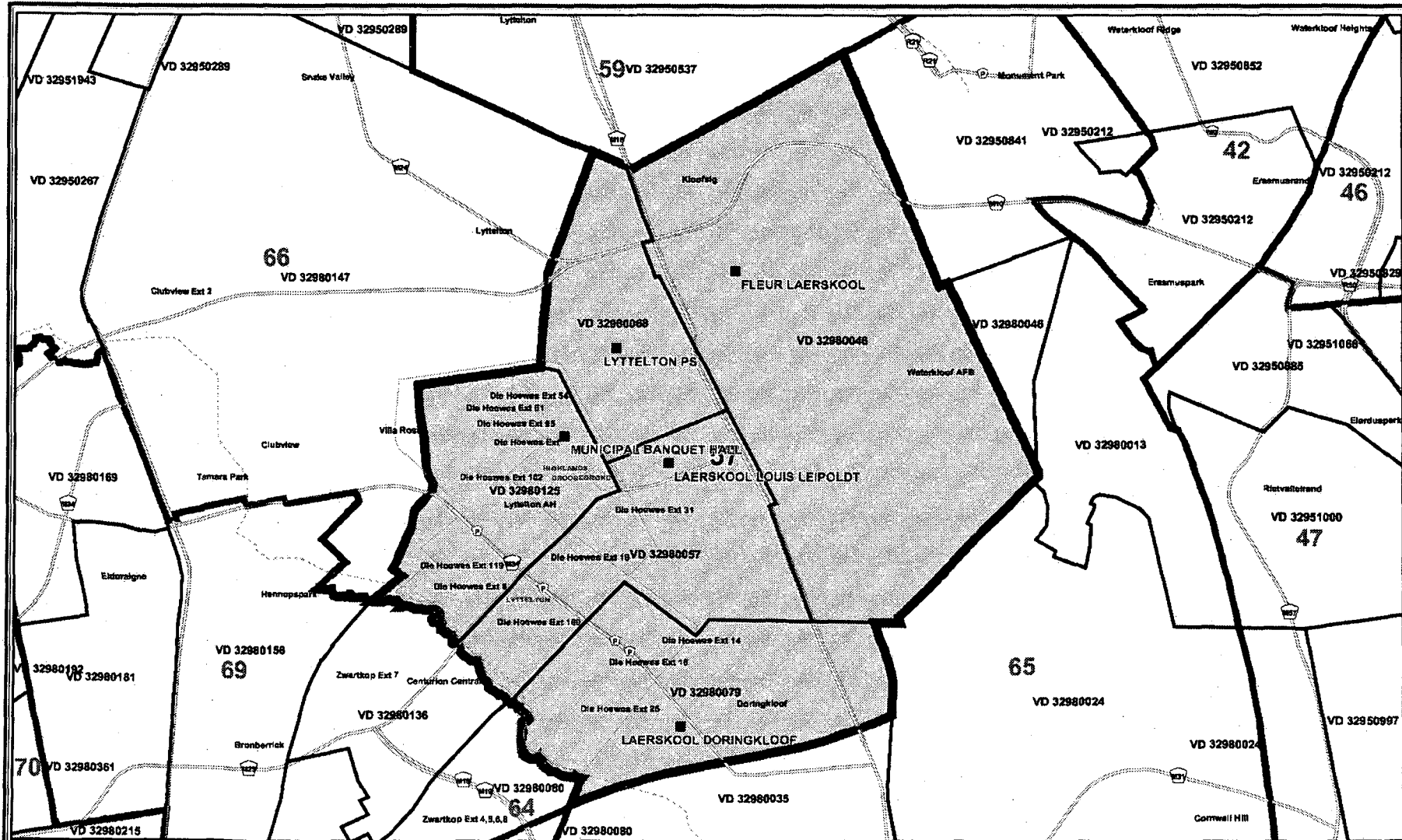
Legend		
	Provincial Boundary	
	Local Municipality	
	District Management Area	
	Traditional Authority Area	
	Parent Farms	
	Ward	
	Main Road	
	Road	
	River	
	Voting Station	
	Voting District	
	Dam	

City of Tshwane
 Publication of the delimitation of Ward 50
 of City of Tshwane (Pretoria)
 in terms of Item 5 of Schedule 1 to the
 Local Government: Municipal Structures Act, 1998
 (Act No. 117 of 1998)

NOT TO SCALE
 DATE
 April 2005
 WARD NUMBER
 50

Additional information relating to this map
 can be obtained by contacting the
 Municipal Demarcation Board at:
 Tel: (012) 342 2481 Fax: (012) 342 2480
 e-mail: info@demarcation.org.za
 Website: www.demarcation.org.za
 Address: Private Bag X28, Hatfield 0028





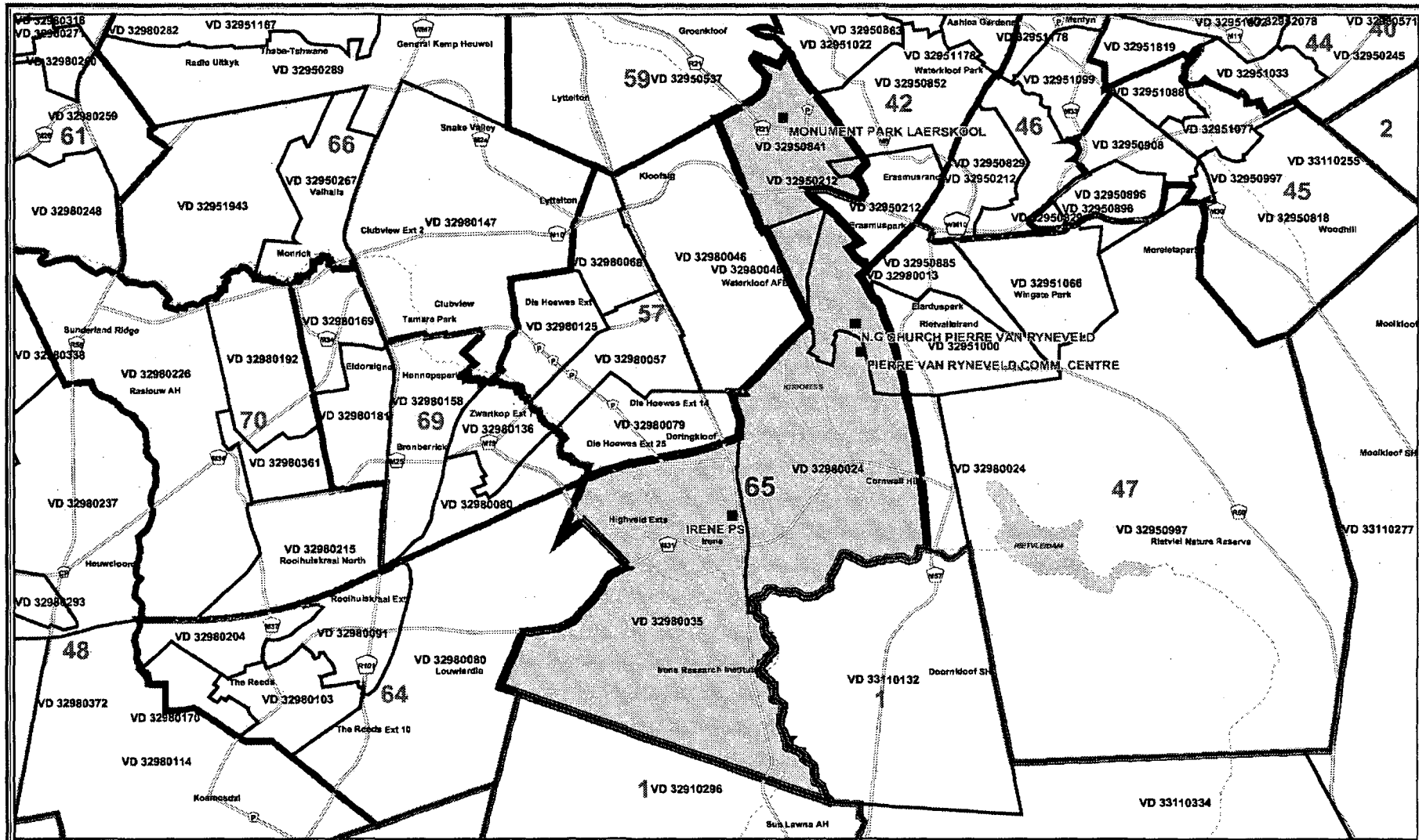
Legend		
	Provincial Boundary	
	Local Municipality	
	District Management Area	
	Traditional Authority Area	
	Parent Farms	
	Ward	
	Voting District	
	Dam	
	Voting Station	
	Main Road	
	Road	
	River	

City of Tshwane
 Publication of the delimitation of Ward 57
 of City of Tshwane (Pretoria)
 in terms of Item 5 of Schedule 1 to the
 Local Government: Municipal Structures Act, 1998
 (Act No. 117 of 1998)

NOT TO SCALE
DATE April 2005
WARD NUMBER 57

Additional information relating to this map
 can be obtained by contacting the
 Municipal Demarcation Board at:
 Tel: (012) 342 2481 Fax: (012) 342 2480
 e-mail: info@demarcation.org.za
 Website: www.demarcation.org.za
 Address: Private Bag X28, Hatfield 0028





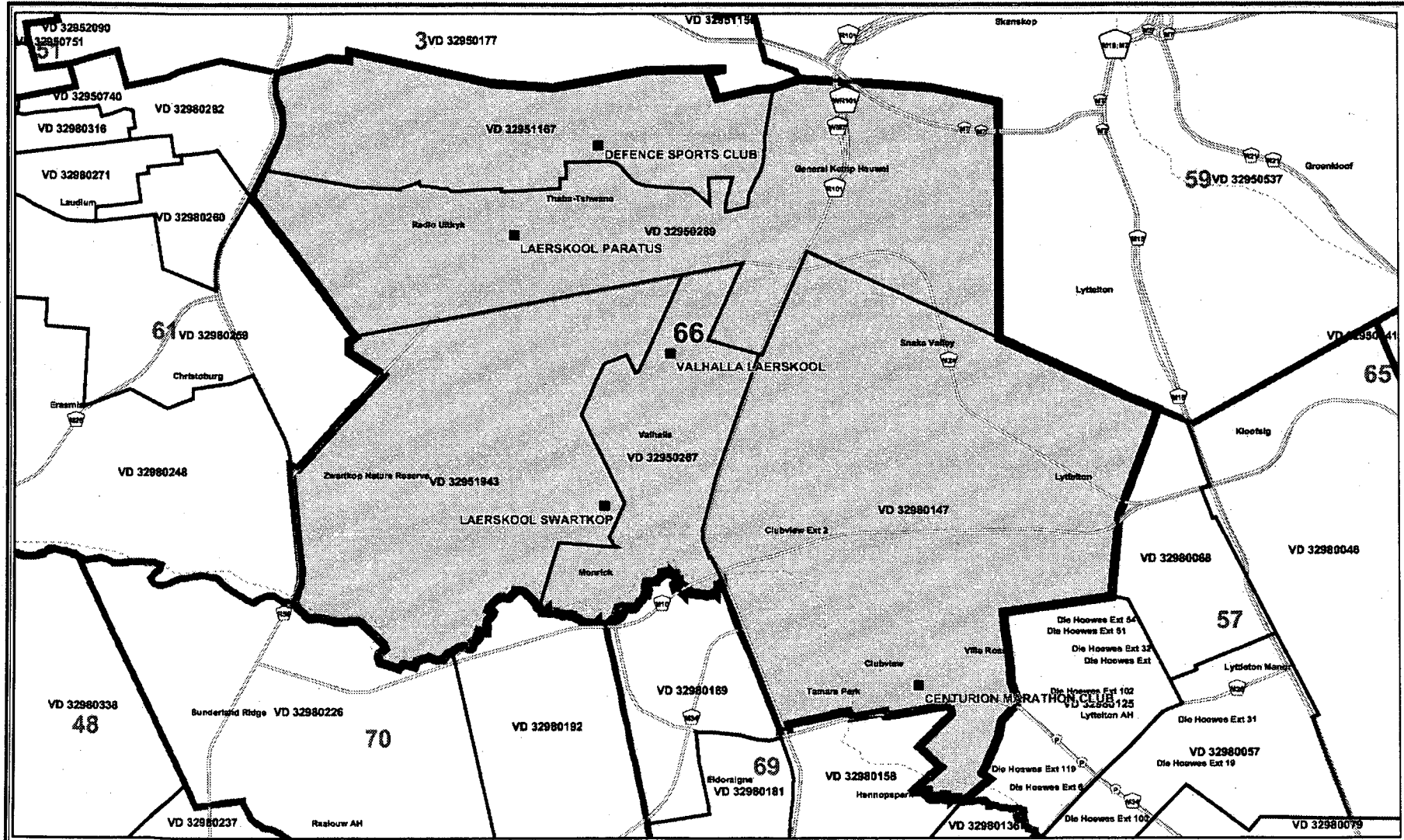
Legend		
	Provincial Boundary	
	Local Municipality	
	District Management Area	
	Traditional Authority Area	
	Parent Farms	
	Ward	
	Voting District	
	Main Road	
	Road	
	River	
	Dam	
	Voting Station	

City of Tshwane
 Publication of the delimitation of Ward 65
 of City of Tshwane(Pretoria)
 in terms of Item 5 of Schedule 1 to the
 Local Government: Municipal Structures Act, 1998
 (Act No.117 of 1998)

NOT TO SCALE
DATE April 2005
WARD NUMBER 65

Additional information relating to this map
 can be obtained by contacting the
 Municipal Demarcation Board at:
 Tel: (012) 342 2481 Fax: (012) 342 2480
 e-mail: info@demarcation.org.za
 Website: www.demarcation.org.za
 Address: Private Bag X28, Hatfield 0028





Legend

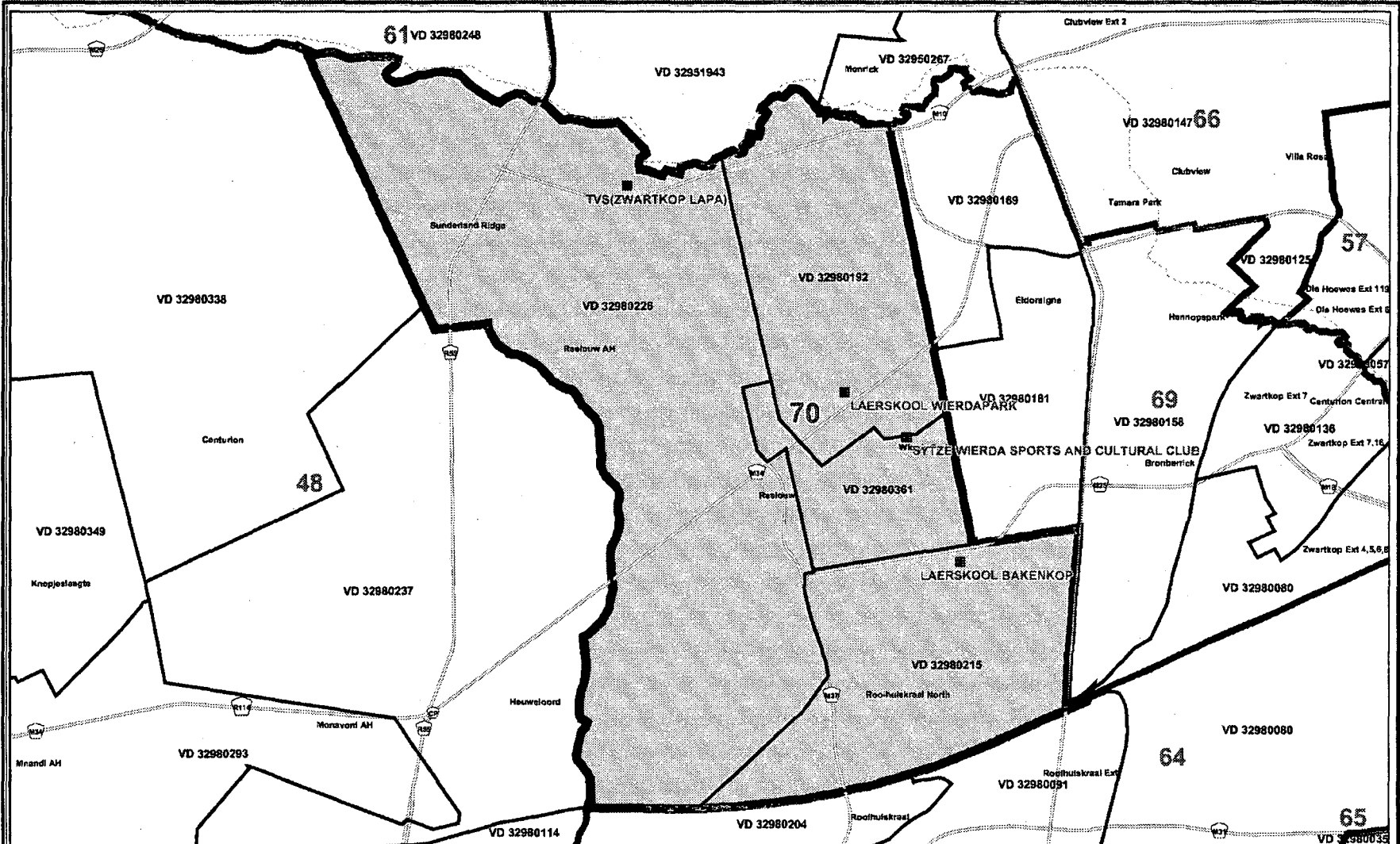
	Provincial Boundary		Parent Farms		Voting Station
	Local Municipality		Ward		Main Road
	District Management Area		Voting District		Road
	Traditional Authority Area		Dam		River

City of Tshwane
 Publication of the delimitation of Ward 66
 of City of Tshwane (Pretoria)
 in terms of Item 5 of Schedule 1 to the
 Local Government: Municipal Structures Act, 1998
 (Act No. 117 of 1998)

 NOT TO SCALE
DATE April 2005
WARD NUMBER 66

Additional information relating to this map
 can be obtained by contacting the
 Municipal Demarcation Board at:
 Tel: (012) 342 2481 Fax: (012) 342 2480
 e-mail: info@demarcation.org.za
 Website: www.demarcation.org.za
 Address: Private Bag X28, Hatfield 0028





Legend		
	Provincial Boundary	
	Parent Farms	
	Local Municipality	
	Ward	
	District Management Area	
	Traditional Authority Area	
	Voting District	
	Dam	
	River	

City of Tshwane
 Publication of the delimitation of Ward 70
 of City of Tshwane (Pretoria)
 in terms of Item 5 of Schedule 1 to the
 Local Government: Municipal Structures Act, 1998
 (Act No. 117 of 1998)

 NOT TO SCALE
DATE April 2005
WARD NUMBER 70

Additional information relating to this map
 can be obtained by contacting the
 Municipal Demarcation Board at:
 Tel: (012) 342 2481 Fax: (012) 342 2480
 e-mail: info@demarcation.org.za
 Website: www.demarcation.org.za
 Address: Private Bag X28, Hatfield 0028



Printed by the Government Printer, Bosman Street, Private Bag X85, Pretoria, 0001, for the Gauteng Provincial Administration, Johannesburg
 Gedruk deur die Staatsdrukker, Bosmanstraat, Private Sak X85, Pretoria, 0001, vir die Gauteng Provinsiale Administrasie, Johannesburg