


**THE PROVINCE OF
GAUTENG**



**DIE PROVINSIE
GAUTENG**

Provincial Gazette Extraordinary Buitengewone Provinsiale Koerant

Selling price • Verkoopprys: **R2,50**
Other countries • Buitelands: **R3,25**


Vol. 11

PRETORIA, 13 JUNE 2005
JUNIE 2005

No. 254

We all have the power to prevent AIDS

AIDS
affects
us all



A
new
struggle

Prevention is the cure

**AIDS
HELPLINE**

0800 012 322

DEPARTMENT OF HEALTH



9771682452005

05254

CONTENTS • INHOUD

<i>No.</i>		<i>Page No.</i>	<i>Gazette No.</i>
LOCAL AUTHORITY NOTICES			
1320	Town-planning and Townships Ordinance (15/1986): Mogale City Local Municipality: Declaration as an approved township: Chancliff Ridge Extension 16	3	254
1321	do.: do.: Krugersdorp Amendment Scheme 1081	9	254

**THE GOVERNMENT PRINTING WORKS****PUBLICATIONS DIVISION**

NB: The Publications Division of the Government Printing Works will be relocating to its new premises within the:

**MASADA BUILDING at 196 PROES STREET, PRETORIA
(i.e. CORNER OF PAUL KRUGER AND PROES STREETS)
with effect from 3 May 2005.**

For enquiries and information:

**Mr M Z Montjane
Tel: (012) 334-4653
Cell: 083 640 6121**

LOCAL AUTHORITY NOTICES

LOCAL AUTHORITY NOTICE 1320

LOCAL AUTHORITY NOTICE 4 OF 2005

MOGALE CITY LOCAL MUNICIPALITY

DECLARATION OF CHANCLIFF RIDGE EXTENSION 16 AS AN APPROVED TOWNSHIP

In terms of section 103 of the Town Planning and Townships Ordinance, 1986 (Ordinance 15 of 1986), the Mogale City Local Municipality hereby declares the township **Chancliff Ridge Extension 16** to be an approved Township, subject to the conditions set out in the Schedule hereto:

SCHEDULE

CONDITIONS UNDER WHICH THE APPLICATION MADE BY MICHAEL VAN RIEL AND ESTELLE VAN RIEL (HEREIN AFTER REFERRED TO AS THE TOWNSHIP APPLICANT / TOWNSHIP OWNER), IN TERMS OF THE PROVISIONS OF THE TOWN PLANNING AND TOWNSHIPS ORDINANCE, 1986 (ORDINANCE 15 OF 1986), FOR PERMISSION TO ESTABLISH A TOWNSHIP ON PORTION 413 (A PORTION OF PORTION 163) OF THE FARM PAARDEPLAATS 177 IQ, HAS BEEN APPROVED.

1. CONDITIONS OF ESTABLISHMENT

1.1 Name

The name of the township is **Chancliff Ridge Extension 16**

1.2 Design

The township shall consist of erven and streets as indicated on **General Plan SG No. 12160/2004**.

1.3 Engineering Services

1.3.1 Stormwater Drainage And Street Design

- (a) The township owner shall at the request of the local government supply the local government with a detailed scheme including plans, cross sections and specifications as compiled by a civil engineer approved by the local government for the provision of a underground water drainage system. Such system must be designed in order to dispose off the runoff of a 1:10 year rainstorm and must ensure that the runoff of a 1:50 year rainstorm be guided to the nearest defined watercourse without flooding any adjacent properties. The design of the drainge system must contain and describe aspects like tar macadamization, kerbing and canalization of roads as well as the provision of retaining walls if required by the local government.

The drainage system must, where necessary, make provision for the catchment of stormwater in catchment pits from where it must be disposed of in water tight pipes in such a way that no water collections or seepage shall occur on or near the ground surface. The mentioned water pipes must be manufactured from durable material and must be approved by the local government. The scheme must also indicate the route and gradient of access to each individual erf from the adjoining street.

- (b) The township owner must construct roads according to the approved scheme at own costs and to the satisfaction of the local government, under the supervision of a civil engineer approved by the local government.
- (c) The township owner is responsible for the maintenance of streets to the satisfaction of the local government until the streets are completed according to sub clause (b) above.

- (d) The township owner must make a proportional contribution, as determined by the Director: Infrastructure Management, for the upgrading of the access road from Robert Broom Drive.
- (e) If the township owner fails to comply with the stipulations of sub clauses (a), (b), (c) and (d) above, the local government will be entitled to do the required construction at the cost of the township owner.

1.3.2 Sewerage

The township owner must, at the request of the local government, supply the following detail regarding the sewerage system of the proposed township:

- (i) Comprehensive lay out plans;
- (ii) Cross sections; and
- (iii) Specifications of materials and equipment to be used during the construction of such sewerage system.

The sewerage system must be designed by an approved professional engineer according to the specifications and standards laid down by the local government, to the satisfaction of the Director: Water and Sanitation;

All materials to be used with the construction of the sewerage system is subject to the approval and/or amendment of the Director: Water and Sanitation.

1.3.3 Water

The township owner must, at the request of the local government submit a detailed scheme with plans, cross sections and specifications for the provision of an underground drainage system, for approval.

The proposed network must make provision for a pressurised water connection for each individual erf and must be designed by a professional engineer approved by the local government. All materials to be used in the proposed water network must be approved by the local government.

1.3.4 Waste Management

The township owner shall, at the request of the local government submit a detailed waste management plan for the township, for approval.

1.4 Disposal of Existing Conditions of Title

1.4.1 All erven shall be subject to the existing conditions of title and servitudes, A and B in Deed of Transfer No T38850/2004.

1.4.2 Erven 159 and 160

The erf is subject to a servitude, 2 metres wide, for the purposes of sewerage services, as indicated on Servitude Diagram S. G. No 12088/2004

1.5 Removal of refuse

The township owner shall at his own expense remove refuse in the township to the satisfaction of the local government, if and when required by the local government.

1.6 Removal or replacement of municipal services

If, by reason of the establishment of the township, it should become necessary to remove or replace any existing municipal services, the cost thereof shall be borne by the township owner.

1.7 Removal or replacement of power lines

If, by reason of the establishment of the township, it should become necessary to remove or replace any ESKOM power lines, the cost thereof shall be borne by the township owner.

1.8 Removal or replacement of TELKOM equipment

If, by reason of the establishment of the township, it should become necessary to remove or replace any TELKOM service lines, the cost thereof shall be borne by the township owner.

2. CONDITIONS OF TITLE

Conditions imposed by the local government in terms of the provisions of the Town Planning and Townships Ordinance, 1986 (Ordinance 15 of 1986):

2.1 ALL ERVEN

- (a) The erf is subject to a servitude, 2 metres wide, in favour of the local government, for sewerage and other municipal purposes, along any two boundaries other than a street boundary and in the case of a panhandle erf, an additional servitude for municipal purposes 2 metres wide across the access portion of the erf, if and when required by the local government, provided that the local government may dispense with any such servitude;
- (b) No building or other structure shall be erected within the aforesaid servitude area and no large rooted trees shall be planted within the area of such servitude or within 2 metres thereof;
- (c) The local government shall be entitled to deposit temporarily on the land adjoining the aforesaid servitude such material as may be excavated by it during the course of the construction, maintenance or removal of such sewerage mains and other works as it in its discretion may deem necessary and shall further be entitled to reasonable access to the said land for the aforesaid purpose subject to any damage done during the process of the construction, maintenance or removal of such sewerage mains and other works being made good by the local government.
- (d) Proposals to overcome possible detrimental soil conditions to the satisfaction of the local government must be included in the building plans and buildings must be erected in accordance with the precautionary measures indicated in the geotechnical soil survey and accepted by the local government.

**I N MOKATE
MUNICIPAL MANAGER**

13 June 2005

PLAASLIKE BESTUURSKENNISGEWING 1320**PLAASLIKE BESTUURSKENNISGEWING
4 VAN 2005****MOGALE CITY PLAASLIKE MUNISIPALITEIT****VERKLARING VAN CHANCLIFF RIDGE UITBREIDING 16 TOT GOEDGEKEURDE DORP**

Ingevolge artikel 103 van die Ordonnansie op Dorpsbeplanning en Dorpe, 1986 (Ordonnansie 15 van 1986), verklaar die Mogale City Plaaslike Munisipaliteit hierby die dorp **Chancliff Ridge Uitbreiding 16** tot 'n goedgekeurde dorp, onderworpe aan die voorwaardes uiteengesit in die bygaande Bylae:

BYLAE

VOORWAARDES WAAROP DIE AANSOEK GEDOEN DEUR MICHAEL VAN RIEL EN ESTELLE VAN RIEL (HIERIN NA VERWYS AS DIE DORPSTIGTER / - EIENAAR), INGEVOLGE DIE BEPALINGS VAN DIE ORDONNANSIE OP DORPSBEPLANNING EN DORPE, 1986 (ORDONNANSIE 15 VAN 1986), OM TOESTEMMING OM 'N DORP TE STIG OP GEDEELTE 413 ('N GEDEELTE VAN GEDEELTE 163) VAN DIE PLAAS PAARDEPLAATS 177 IQ, GOEDGEKEUR IS.

1. STIGTINGSVOORWAARDES**1.1 Naam**

Die naam van die dorp is **Chancliff Ridge Uitbreiding 16**

1.2 Ontwerp

Die dorp bestaan uit erwe en strate soos aangedui op **Algemene Plan LG No 12160/2004**.

1.3 Ingenieursdienste**1.3.1 Stormwater Dreinerings en Padontwerp**

- (a) Die dorpseienaar moet op versoek van die Plaaslike Regering 'n gedetailleerde skema, volledig met planne, deursnee en spesifikasies, opgestel deur 'n siviele ingenieur wat deur die plaaslike regering goedgekeur is, voorsien vir die daarstelling van 'n ondergrondse waterdreineringsstelsel. Sodanige stelsel moet so ontwerp word sodat dit die afloop van 'n 1:10-jaar reënstorm kan hanteer en moet verder verseker dat die afloop van 'n 1:50-jaar reënstorm na die naaste gedefinieerde waterafloop gelei kan word sonder om aanliggende eiendom te oorstroom. Die ontwerp van die dreineringsstelsel moet aspekte soos teermacadamisering, beranding en kanalisering van strate bevat en omskryf, asook die voorsiening van keermure wat deur die plaaslike regering nodig geag mag word.
- Die dreineringsstelsel moet, waar nodig, voorsiening maak vir die opvang van stormwater in opvangputte, vanwaar dit weggevoer moet word in waterdigte pype, op so 'n wyse dat water op geen wyse sal opgaan of insypel op of naby die oppervlakte van die grond nie. Die genoemde waterpype moet van 'n duursame materiaal gemaak wees en moet deur die plaaslike regering goedgekeur word. Verder moet die skema die roete en helling aandui deur middel waarvan elke erf toegang tot die aangrensende straat verkry.
- (b) Die dorpseienaar moet die goedgekeurde skema op eie koste, namens en tot bevrediging van die plaaslike regering, onder toesig van 'n siviele ingenieur deur die plaaslike regering goedgekeur, uitvoer.
- (c) Die dorpseienaar is verantwoordelik vir die instandhouding van strate tot bevrediging van die Plaaslike Regering totdat die strate ooreenkomstig subklousule (b) gebou is.
- (d) Die dorpseienaar moet 'n proporsionele bydrae, soos bepaal deur die Direkteur: Infrastruktuurbestuur, maak ten opsigte die opgradering van die toegangspad vanaf Robert Broomrylaan.
- (e) Indien die dorpseienaar versuim om aan die bepalings van subklousules (a), (b), (c) en (d) hiervan te voldoen, is die plaaslike regering geregtig om die werk op die onkoste van die dorpseienaar te doen.

1.3.2 Riool

Die aansoekdoener moet op versoek van die plaaslike regering die volgende detail van die voorgestelde dorp se rioolstelsel voorsien: -

- (i) Volledige uitlegplanne;
- (ii) lengtesnitte; en
- (iii) spesifikasies van materiale en toerusting wat gebruik gaan word by die aanleg van sodanige rioolstelsel;

Die rioolstelsel moet deur 'n goedgekeurde professionele ingenieur ontwerp word, volgens spesifikasies en standaarde deur die plaaslike regering neergelê tot die bevrediging van die Direkteur: Water en Sanitasie.

Verder is alle materiale wat gebruik word by die aanleg van die rioolstelsel onderworpe aan die goedkeuring en/of wysiging deur die Direkteur: Water en Sanitasie.

1.3.3 Water

Die dorpseienaar moet op versoek van die plaaslike regering 'n gedetailleerde skema, volledig met planne, lengtesnitte en spesifikasies vir die voorsiening van 'n ondergrondse waternetwerk vir goedkeuring voorlê.

Die waternetwerk moet voorsiening maak vir 'n wateraansluiting onder druk, vir elke erf en moet ontwerp word deur 'n professionele ingenieur wat deur die plaaslike regering goedgekeur is. Alle materiale wat in sodanige netwerk gebruik sal word, moet deur die plaaslike regering goedgekeur word.

1.3.4 Afvalbestuur

Die dorpseienaar sal, op aanvraag van die plaaslike regering, 'n gedetailleerde afvalbestuurplan vir die dorp indien, vir goedkeuring.

1.4 Beskikking oor bestaande Titellovoorwaardes

1.4.1 Alle erwe sal onderworpe wees aan die bestaande titellovoorwaardes en serwitute, A en B in Titelloakte No T38850/2004.

1.4.2 Erwe 159 en 160

Die erf is onderworpe aan 'n serwitut, 2 meter wyd, vir die doeleindes van riooldienste, soos aangedui op Serwitut Diagram S. G. No 12088/2004.

1.5 Verwydering van rommel

Die dorpseienaar moet op eie koste alle rommel binne die dorp laat verwyder tot bevrediging van die plaaslike regering, soos en wanneer die plaaslike regering dit mag vereis.

1.6 Verskuiwing of vervanging van munisipale dienste

Indien die stigting van die dorp daartoe sou lei dat munisipale dienste verskuif of vervang moet word sal die dorpseienaar verantwoordelik wees vir alle kostes daaraan verbonde.

1.7 Verskuiwing of vervanging van kraglyne

Indien die stigting van die dorp daartoe sou lei dat ESKOM toerusting verskuif of vervang moet word sal die dorpseienaar verantwoordelik wees vir alle kostes daaraan verbonde.

1.8 Verskuiwing of vervanging van TELKOM toerusting

Indien die stigting van die dorp daartoe sou lei dat TELKOM toerusting verskuif of vervang moet word sal die dorpseienaar verantwoordelik wees vir alle kostes daaraan verbonde.

2. TITELLOVOORWAARDES

Voorwaardes neergelê deur die plaaslike regering in terme van die bepalinge van die Ordonnansie op Dorpsbeplanning en Dorpe, 1986 (Ordonnansie 15 van 1986):

2.1 ALLE ERWE

- (a) Die erf is onderworpe aan 'n serwituut, 2 meter breed, vir riolering en ander munisipale doeleindes, ten gunste van die plaaslike regering langs enige twee grense, uitgesondered 'n straatgrens en in die geval van 'n pypsteelerf, 'n addisionele serwituut vir munisipale doeleindes twee meter breed oor die toegangsgedeelte van die erf, indien en wanneer verlang deur die plaaslike regering: Met dien verstande dat die plaaslike regering van sodanige serwituut mag afsien;
- (b) Geen gebou of ander struktuur mag binne die voornoemde serwituutgebied opgerig word nie en geen grootwortelbome mag binne die gebied van sodanige serwituut of binne 'n afstand van twee meter daarvan geplant word nie.
- (c) Die plaaslike regering is geregtig om enige materiaal wat deur hom uitgegrawe word tydens die aanleg, onderhoud of verwydering van sodanige rioolhoofpyleidings en ander werke wat hy volgens goeiddunke noodsaaklik ag, tydelik te plaas op die grond wat aan die voornoemde serwituut grens en voorts is die plaaslike regering geregtig tot redelike toegang tot die genoemde grond vir die voornoemde doel, onderworpe daaraan dat die plaaslike regering enige skade vergoed wat gedurende die aanleg, onderhoud of verwydering van sodanige rioolpyleidings en ander werke veroorsaak word.
- (d) Voorstelle om moontlike nadelige grondtoestande te oorkom tot bevrediging van die plaaslike regering, moet vervat wees in die bouplanne en geboue moet opgerig word volgens die voorkomende maatreels soos aangedui in die geotegniese verslag en soos aanvaar deur die plaaslike regering.

**I N MOKATE
MUNISIPALE BESTUURDER**

13 Junie 2005

LOCAL AUTHORITY NOTICE 1321

**LOCAL AUTHORITY NOTICE
5 OF 2005**

MOGALE CITY LOCAL MUNICIPALITY

KRUGERSDORP AMENDMENT SCHEME 1081

Notice is hereby given in terms of the provisions of section 125(1) of the Town Planning and Townships Ordinance, 1986 (Ordinance 15 of 1986), that the Mogale City Local Municipality has approved an amendment scheme with regard to the land in the township **Chancliff Ridge Extension 16** being an amendment of the Krugersdorp Town Planning Scheme, 1980.

The Map 3 documents and the scheme clauses of the amendment scheme are filed with the Municipal Manager of the Mogale City Local Municipality and the Director General: Gauteng Provincial Government, Department of Development Planning and Local Government, Corner House, Marshalltown, and are open for inspection during normal office hours.

This amendment scheme is known as **Krugersdorp Amendment Scheme 1081**.

**I N MOKATE
MUNICIPAL MANAGER**

13 June 2005

PLAASLIKE BESTUURSKENNISGEWING 1321

PLAASLIKE BESTUURSKENNISGEWING

5 VAN 2005

MOGALE CITY PLAASLIKE MUNISIPALITEIT

KRUGERSDORP WYSIGINGSKEMA 1081

Hierby word ingevolge die bepalings van artikel 125(1) van die Ordonnansie op Dorpsbeplanning en Dorpe, 1986 (Ordonnansie 15 van 1986), bekend gemaak dat die Mogale City Plaaslike Munisipaliteit 'n wysigingskema met betrekking tot die grond in die dorp **Chancliff Ridge Uitbreiding 16** synde 'n wysiging van die Krugersdorp Dorpsbeplanningskema, 1980, goedgekeur het.

Die Kaart 3 dokumentasie en die skema klousules van hierdie wysigingskema word deur die Munisipale Bestuurder van die Mogale City Plaaslike Munisipaliteit en die Direkteur-generaal : Gauteng Provinsiale Regering, Departement Ontwikkelingsbeplanning en Plaaslike Regering, Corner House, Marshalltown, gehou en is gedurende gewone kantoorure ter insae.

Hierdie wysigingskema staan bekend as **Krugersdorp Wysigingskema 1081**.

**I N MOKATE
MUNISIPALE BESTUURDER**

13 Junie 2005

Looking for out of print issues of Government and Provincial Gazettes

We can provide photocopies

Contact

The National Library of South Africa,
Pretoria Campus
PO Box 397
0001 PRETORIA

Physical address

C/o Andries and Vermeulen Streets
Entrance in Andries Street

Contact details

Tel: (012) 321-8931

Fax: (012) 325-5984

E-mail: infodesk@nlsa.ac.za

Dog ate your Gazette? ... read it online



www.SA Gazettes.co.za
.....


A new information Portal keeping you up to date with news, legislation, the Parliamentary programme and which is the largest pool of SA Gazette information available on the Web.

- Easily accessible through the www!
 - Government Gazettes - from January 1994
 - Compilations of all Indexes pertaining to the past week's Government Gazettes
 - All Provincial Gazettes - from September 1995
 - Parliamentary Bills - as of January 1999
- Available in full-text, with keyword searching
- Sabinet Online scans, formats, edits and organize information for you. Diagrams and forms included as images.
- No stacks of printed gazettes - all on computer. Think of the storage space you save.
- Offers Bill Tracker - complementing the SA Gazettes products.

For easy electronic access to full-text gazette info, subscribe to the SA Gazettes from Sabinet Online. Please visit us at www.sagazettes.co.za

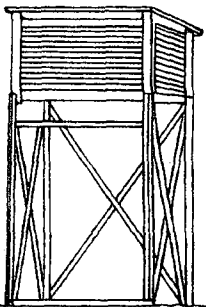
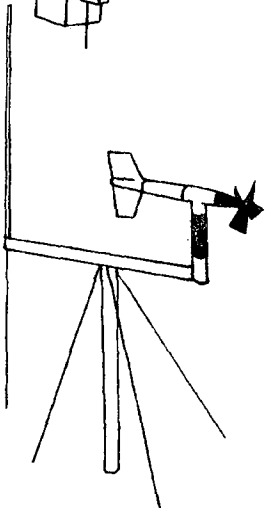



Wetlands are wonderlands!









Department of Environmental Affairs and Tourism

SA WEATHER BUREAU SA WEERBURO



**W
E
A
T
H
E
R
·
S
E
R
V
I
C
E
S
·
W
E
E
R
B
U
R
O
·
H
O
N
S
E
·
D
R
E
E
M
S
H**



THE WEATHER BUREAU HELPS FARMERS TO PLAN THEIR CROP



THE WEATHER BUREAU: DEPARTMENT OF ENVIRONMENTAL AFFAIRS & TOURISM
DIE WEERBURU: DEPARTEMENT VAN OMGEWINGSAKE EN TOERISME

KEEP YOUR SHIP GOING.
PHONE THE WEATHER
BUREAU FOR THE MOST
ACCURATE FORECASTING



THE WEATHER BUREAU: DEPARTMENT OF ENVIRONMENTAL
AFFAIRS AND TOURISM

