


**THE PROVINCE OF  
GAUTENG**



**DIE PROVINSIE  
GAUTENG**

**Provincial Gazette Extraordinary  
Buitengewone Provinsiale Koerant**

Selling price • Verkoopprys: **R2,50**  
Other countries • Buitelands: **R3,25**


Vol. 11

PRETORIA, 28 JUNE 2005  
JUNIE

No. 273

**We all have the power to prevent AIDS**

AIDS  
affects  
us all



A  
new  
struggle

Prevention is the cure

**AIDS  
HELPLINE**

**0800 012 322**

DEPARTMENT OF HEALTH



9771682452005

05273



---



---

**CONTENTS • INHOUD**

<i>No.</i>		<i>Page No.</i>	<i>Gazette No.</i>
<b>GENERAL NOTICES</b>			
2379	Town-planning and Townships Ordinance (25/1965): Declaration as an approved township: Annlin Extension 24 .....	3	273
2380	do.: Pretoria Amendment Scheme 1896.....	9	273

---


**THE GOVERNMENT PRINTING WORKS**
**PUBLICATIONS DIVISION**

NB: The Publications Division of the Government Printing Works will be relocating to its new premises within the:

**MASADA BUILDING at 196 PROES STREET, PRETORIA  
(i.e. CORNER OF PAUL KRUGER AND PROES STREETS)  
with effect from 3 May 2005.**

For enquiries and information:

**Mr M Z Montjane  
Tel: (012) 334-4653  
Cell: 083 640 6121**

## GENERAL NOTICES

### NOTICE 2379 OF 2005

#### DECLARATION AS APPROVED TOWNSHIP

In terms of section 69 of the Town-planning and Townships Ordinance, 1965 (Ordinance 25 of 1965), the Administrator hereby declares Annlin Extension 24 Township to be an approved township, subject to the conditions set out in the Schedule hereto.

GO 15/3/2/3/317

#### SCHEDULE

**CONDITIONS UNDER WHICH THE APPLICATION MADE BY EDWARD ENGLAND UNDER THE PROVISIONS OF THE TOWN-PLANNING AND TOWNSHIPS ORDINANCE, 1965, FOR PERMISSION TO ESTABLISH A TOWNSHIP ON PORTION 201 (A PORTION OF PORTION 142) OF THE FARM WONDERBOOM NO. 302-J.R., PROVINCE OF GAUTENG, HAS BEEN GRANTED**

#### 1. CONDITIONS OF ESTABLISHMENT

##### (1) NAME

The name of the township shall be Annlin Extension 24.

##### (2) DESIGN

The township shall consist of erven and streets as indicated on General Plan S.G. No. A8706/1985.

##### (3) STORMWATER DRAINAGE AND STREET CONSTRUCTION

- (a) The township owner shall on request by the local authority submit to such authority for its approval a detailed scheme complete with plans, sections and specifications, prepared by a civil engineer approved by the local authority, for the collection and disposal of stormwater throughout the township by means of properly constructed works and for the construction, tarmacadamising, kerbing and channelling of the streets therein together with the provision of such retaining walls as may be considered necessary by the local authority.

Furthermore, the scheme shall indicate the route and gradient by which each erf gains access to the street on which it abuts.

- (b) The township owner shall, when required by the local authority to do so, carry out the approved scheme at its own expense on behalf and to the satisfaction of the local authority under the supervision of a civil engineer approved by the local authority.
- (c) The township owner shall be responsible for the maintenance of the streets to the satisfaction of the local authority until the streets have been constructed as set out in subclause (b).
- (d) If the township owner# fails to comply with the provisions of paragraphs (a), (b) and (c) hereof the local authority shall be entitled to do the work at the cost of the township owner.

**(4) ENDOWMENT**

Payable to the local authority:

The township owner shall, in terms of the provisions of section 63(1)(b) of the Town-planning and Townships Ordinance, 1965, pay a lump sum endowment of R68 000 - 00 to the local authority for the provision of land for a park (public open space).

Such endowment shall be payable in terms of section 73 of the said Ordinance.

**(5) DISPOSAL OF EXISTING CONDITIONS OF TITLE**

All erven shall be made subject to existing conditions and servitudes, if any, including the reservation of rights to minerals, but excluding the following condition which affects a street in the township only:

“’n Serwituut geregistreer kragtens Serwituutakte K1042/84S soos aangedui volgens kaart L.G. A4746/83, groot ongeveer 1126m<sup>2</sup>, wat slegs ‘n gedeelte van Marjoramlaan raak.”

**(6) REMOVAL OR REPLACEMENT OF MUNICIPAL SERVICES**

If, by reason of the establishment of the township, it should become necessary to remove or replace any existing municipal services, the cost thereof shall be borne by the township owner.

## 2. CONDITIONS OF TITLE

The erven mentioned hereunder shall be subject to the conditions as indicated imposed by the Administrator in terms of the provisions of the Town-planning and Townships Ordinance, 1965.

### (1) ALL ERVEN

- (a) The erf is subject to a servitude, 2 m wide, in favour of the local authority, for sewerage and other municipal purposes, along any two boundaries other than a street boundary and in the case of a panhandle erf, an additional servitude for municipal purposes 2 m wide across the access portion of the erf, if and when required by the local authority: Provided that the local authority may dispense with any such servitude.
- (b) No building or other structure shall be erected within the aforesaid servitude area and no large-rooted trees shall be planted within the area of such servitude or within 2 m thereof.
- (c) The local authority shall be entitled to deposit temporarily on the land adjoining the aforesaid servitude such material as may be excavated by it during the course of the construction, maintenance or removal of such sewerage mains and other works as it in its discretion may deem necessary and shall further be entitled to reasonable access to the said land for the aforesaid purpose subject to any damage done during the process of the construction, maintenance or removal of such sewerage mains and other works being made good by the local authority.

### (2) ERF 591

The erf is subject to a servitude, 8 metres wide, parallel to the western boundary of the erf, approximately 449m<sup>2</sup> big, for road purposes in favour of the local authority, as indicated on the general plan. On submission of a certificate from the local authority to the Registrar of Deeds stating that the servitude is no longer required, this condition shall lapse.

**KENNISGEWING 2379 VAN 2005****VERKLARING TOT GOEDGEKEURDE DORP**

Ingevolge artikel 69 van die Ordonnansie op Dorpsbeplanning en Dorpe, 1965 (Ordonnansie 25 van 1965), verklaar die Administrateur hierby die dorp Annlin Uitbreiding 24 tot 'n goedgekeurde dorp, onderworpe aan die voorwaardes uiteengesit in die bygaande Bylae.

GO 15/3/2/3/317

**BYLAE**

**VOORWAARDES WAAROP DIE AANSOEK GEDOEN DEUR EDWARD ENGLAND INGEVOLGE DIE BEPALINGS VAN DIE ORDONNANSIE OP DORPSBEPLANNING EN DORPE, 1965, OM TOESTEMMING OM 'N DORP TE STIG OP GEDEELTE 201 ('N GEDEELTE VAN GEDEELTE 142) VAN DIE PLAAS WONDERBOOM NO. 302-J.R., PROVINSIE GAUTENG, TOEGESTAAN IS**

**1. STIGTINGSVOORWAARDES****(1) NAAM**

Die naam van die dorp is Annlin Uitbreiding 24.

**(2) ONTWERP**

Die dorp bestaan uit erwe en strate soos aangedui op Algemene Plan No. L.G. No. A8706/1985

**(3) STORMWATERDREINERING EN STRAATBOU**

(a) Die dorpsreienaar moet op versoek van die plaaslike bestuur aan sodanige bestuur 'n gedetailleerde skema, volledig met planne, deursnee en spesifikasies, opgestel deur 'n siviele ingenieur wat deur die plaaslike bestuur goedgekeur is, vir die opgaar en afvoer van stormwater deur die hele dorp deur middel van behoorlike aangelegde werke en vir die aanlê, teermacadamisering, beranding en kanalisering van die strate daarin, tesame met die verskaffing van sodanige keermure as wat die plaaslike bestuur nodig ag, vir goedkeuring voorlê.

Verder moet die skema die roete en helling aandui deur middel waarvan elke erf toegang tot die aangrensende straat verkry.

- (b) Die dorpseniener moet, wanneer die plaaslike bestuur dit vereis, die goedgekeurde skema op eie koste namens en tot bevrediging van die plaaslike bestuur, onder toesig van 'n siviele ingenieur deur die plaaslike bestuur goedgekeur, uitvoer.
- (c) Die dorpseniener is verantwoordelik vir die instandhouding van die strate tot bevrediging van die plaaslike bestuur totdat die strate ooreenkomstig subklousule (b) gebou is.
- (d) Indien die dorpseniener versuim om aan die bepalings van paragrawe (a), (b) en (c) hiervan te voldoen, is die plaaslike bestuur geregtig om die werk op koste van die dorpseniener te doen.

**(4) BEGIFTIGING**

Betaalbaar aan die plaaslike bestuur:

Die dorpseniener moet kragtens die bepalings van artikel 63(1)(b) van die Ordonnansie op Dorpsbeplanning en Dorpe, 1965, aan die plaaslike bestuur die begiftiging 'n globale bedrag van R68 000 - 00 betaal, welke bedrag deur die plaaslike bestuur aangewend moet word vir die verkryging van 'n park (openbare oopruimte).

Sodanige begiftiging is betaalbaar kragtens die bepalings van artikel 73 van genoemde Ordonnansie.

**(5) BESKIKKING OOR BESTAANDE TITELVOORWAARDES**

Alle erwe moet onderworpe gemaak word aan bestaande voorwaardes en serwitute, as daar is, met inbegrip van die voorbehoud van die regte op minerale, maar uitgesonderd die volgende voorwaarde wat slegs 'n straat in die dorp raak:

“'n Serwituut geregistreer kragtens Serwituutakte K1042/84S soos aangedui volgens kaart L.G. A4746/83, groot ongeveer 1126m<sup>2</sup>, wat slegs 'n gedeelte van Marjoramlaan raak.”

**(6) VERSKUIWING OF DIE VERVANGING VAN MUNISIPALE DIENSTE**

Indien dit as gevolg van die stigting van die dorp nodig word om enige bestaande munisipale dienste te verskuif of te vervang moet die koste daarvan deur die dorpseniener gedra word.

0000000000

## 2. TITELVOORWAARDES

Die erwe hieronder genoem is onderworpe aan die voorwaardes soos aangedui, opgelê deur die Administrateur ingevolge die bepalings van die Ordonnansie op Dorpsbeplanning en Dorpe, 1965.

### (1) ALLE ERWE

- (a) Die erf is onderworpe aan 'n serwituut 2 m breed, vir riolerings- en ander munisipale doeleindes, ten gunste van die plaaslike bestuur, langs enige twee grense, uitgesonderd 'n straatgrens en, in die geval van 'n pypsteelerf, 'n addisionele serwituut vir munisipale doeleindes 2 m breed oor die toegangsgedeelte van die erf, indien en wanneer verlang deur die plaaslike bestuur. Met dien verstande dat die plaaslike bestuur van enige sodanige serwituut mag afsien.
- (b) Geen gebou of ander struktuur mag binne die voornoemde serwituutgebied opgerig word nie en geen grootwortelbome mag binne die gebied van sodanige serwituut of binne 'n afstand van 2 m daarvan geplant word nie.
- (c) Die plaaslike bestuur is geregtig om enige materiaal wat deur hom uitgegrawe word tydens die aanleg, onderhoud of verwydering van sodanige rioolhoofpyleidings en ander werke wat hy volgens goeë dunde noodsaaklik ag, tydelik te plaas op die grond wat aan die voornoemde serwituut grens en voorts is die plaaslike bestuur geregtig tot redelike toegang tot genoemde grond vir die voornoemde doel, onderworpe daaraan dat die plaaslike bestuur enige skade vergoed wat gedurende die aanleg, onderhoud of verwyderings van sodanige rioolhoofpyleidings en ander werke veroorsaak word.

### (2) ERF 591

Die erf is onderworpe aan 'n serwituut, 8 meter breed, parallel aan die westelike grens van die erf, ongeveer 499m<sup>2</sup> groot, vir paddoeleindes ten gunste van die plaaslike bestuur, soos op die algemene plan aangedui. By die indiening van 'n sertifikaat deur die plaaslike bestuur aan die Registrateur van Aktes waarin vermeld word dat sodanige serwituut nie meer benodig word nie, verval die voorwaarde.



**NOTICE 2380 OF 2005****PRETORIA AMENDMENT SCHEME 1896**

The Administrator hereby, in terms of the provisions of Section 89(1) of the Town-planning and Townships Ordinance, 1965, declares that he approved an amendment scheme, being an amendment of Pretoria Town-planning Scheme 1974, comprising the same land as included in the township of Annlin Extension 24.

Map 3 and the scheme clauses of the amendment scheme are filed with the Gauteng Provincial Government, (Department of Finance and Economic Affairs), Johannesburg, and the Town Clerk Pretoria, and are open for inspection at all reasonable times

The amendment is known as Pretoria Amendment Scheme 1896.

**GO 15/16/3/3H/1896**

---

**KENNISGEWING 2380 VAN 2005****PRETORIA WYSIGINGSKEMA 1896**

Die Administrateur verklaar hierby, ingevolge die bepalings van Artikel 89(1) van die Ordonnansie op Dorpsbeplanning en Dorpe, 1965, dat hy 'n wysigingskema, synde 'n wysiging van Pretoria Dorsbeplanningskema 1974, wat uit dieselfde grond as die dorp Annlin Uitbreiding 24 bestaan, goedgekeur het.

Kaart 3 en die skemaklousules van die wysigingskema word in bewaring gehou deur die Gauteng Provinsiale Regering, (Departement van Finansies en Ekonomiese Sake), Johannesburg, en die Stadsclerk Pretoria, en is beskikbaar vir inspeksie te alle redelike tye.

Hierdie wysiging staan bekend as Pretoria Wysigingskema 1896.

**GO 15/16/3/3H/1896**

# Looking for out of print issues of Government and Provincial Gazettes

We can provide photocopies

## **Contact**

The National Library of South Africa,  
Pretoria Campus  
PO Box 397  
0001 PRETORIA

## **Physical address**

C/o Andries and Vermeulen Streets  
Entrance in Andries Street

## **Contact details**

Tel: (012) 321-8931  
Fax: (012) 325-5984  
E-mail: [infodesk@nlsa.ac.za](mailto:infodesk@nlsa.ac.za)

# Dog ate your Gazette? ... read it online



**www.SA Gazettes.co.za**  
.....


**A new information Portal keeping you up to date with news, legislation, the Parliamentary programme and which is the largest pool of SA Gazette information available on the Web.**

- Easily accessible through the www!
  - Government Gazettes - from January 1994
  - Compilations of all Indexes pertaining to the past week's Government Gazettes
  - All Provincial Gazettes - from September 1995
  - Parliamentary Bills - as of January 1999
- Available in full-text, with keyword searching
- Sabinet Online scans, formats, edits and organize information for you. Diagrams and forms included as images.
- No stacks of printed gazettes - all on computer. Think of the storage space you save.
- Offers Bill Tracker - complementing the SA Gazettes products.

**For easy electronic access to full-text gazette info, subscribe to the SA Gazettes from Sabinet Online. Please visit us at [www.sagazettes.co.za](http://www.sagazettes.co.za)**








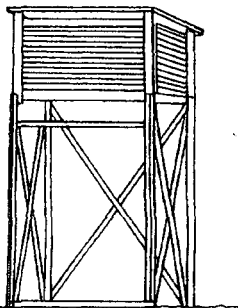
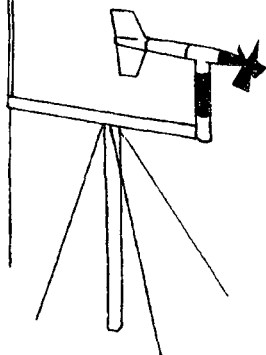
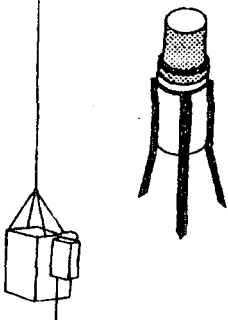

Wetlands are wonderlands!



Department of Environmental Affairs and Tourism

# SA WEATHER BUREAU SA WEERBURO

**W  
E  
A  
T  
H  
E  
R  
·  
S  
E  
R  
V  
I  
C  
E  
S  
·  
W  
E  
E  
R  
D  
I  
E  
N  
S  
T  
E**




# THE WEATHER BUREAU HELPS FARMERS TO PLAN THEIR CROP



THE WEATHER BUREAU: DEPARTMENT OF ENVIRONMENTAL AFFAIRS & TOURISM  
DIE WEERBURU: DEPARTEMENT VAN OMGEWINGSKAKE EN TOERISME

KEEP YOUR SHIP GOING.  
PHONE THE WEATHER  
BUREAU FOR THE MOST  
ACCURATE FORECASTING



THE WEATHER BUREAU: DEPARTMENT OF ENVIRONMENTAL AFFAIRS AND TOURISM

