


**THE PROVINCE OF
GAUTENG**



**DIE PROVINSIE
GAUTENG**

Provincial Gazette Extraordinary Buitengewone Provinsiale Koerant

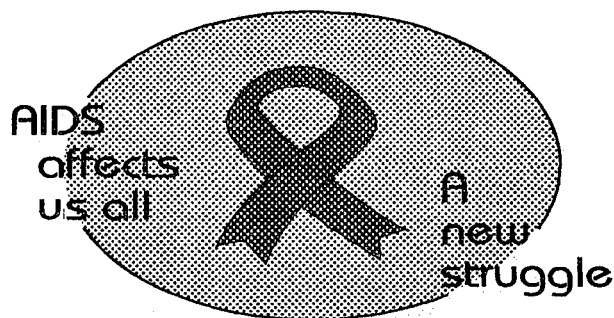
Selling price • Verkoopprys: **R2,50**
Other countries • Buitelands: **R3,25**

Vol. 11

PRETORIA, 1 AUGUST
AUGUSTUS 2005

No. 321

We all have the power to prevent AIDS



Prevention is the cure

**AIDS
HELPLINE**

0800 012 322

DEPARTMENT OF HEALTH



9771682452005


05321

CONTENTS

<i>No.</i>	<i>Page No.</i>	<i>Gazette No.</i>
GENERAL NOTICE		
2846 Local Government: Municipal Structures Act, 1998: Municipal Demarcation Board: Technical corrections of ward boundaries for the 2005/2006 local elections	3	321

GENERAL NOTICE

NOTICE 2846 OF 2005



MUNICIPAL DEMARCATION BOARD

iParioli Park, Block B2, 1166 Park Street, Hatfield
 Private Bag X28, Hatfield, 0028
 Phone: 012-342 2481
 Fax: 012-342 2480

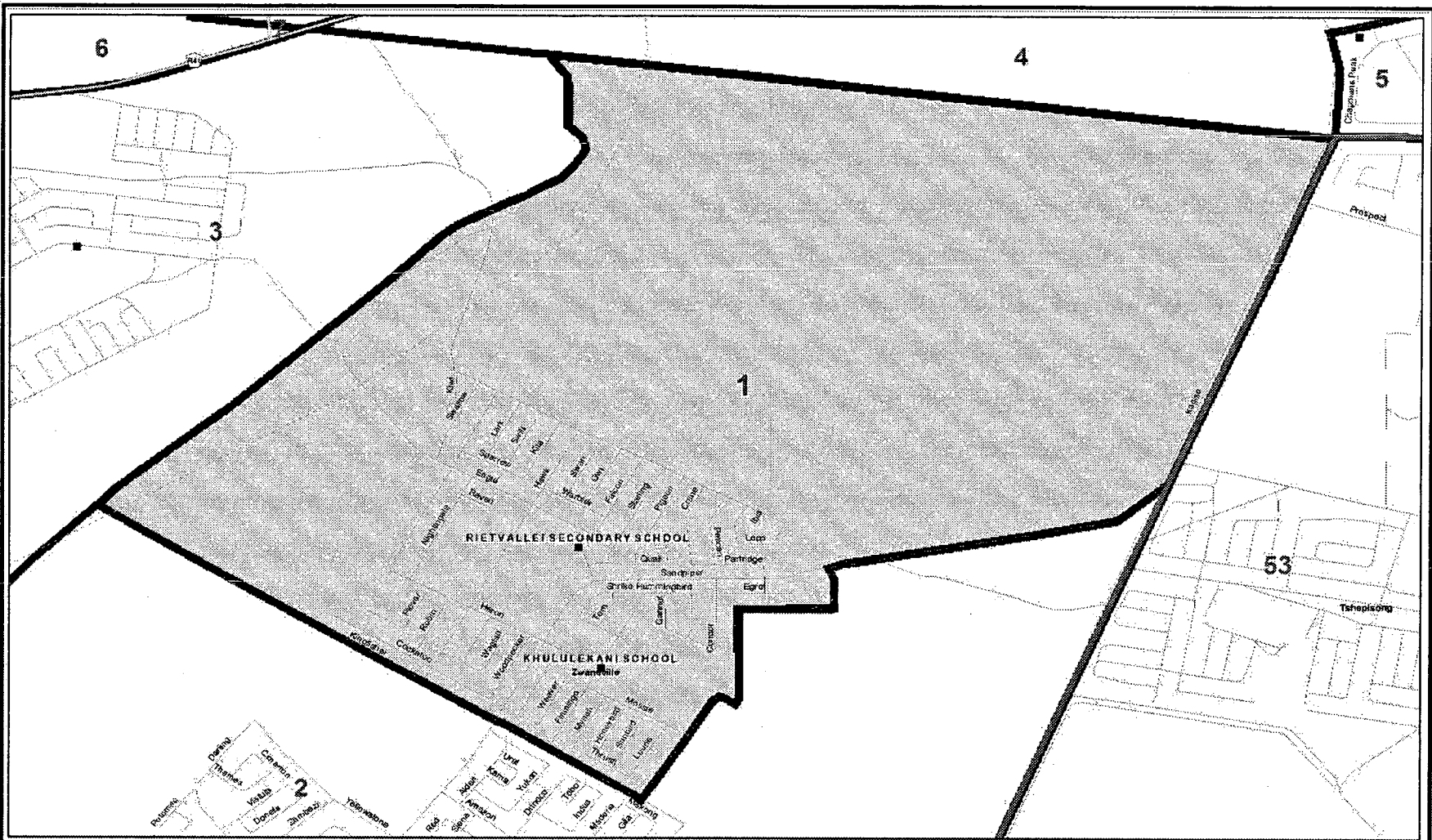
CORRECTION NOTICE
MUNICIPAL DEMARCATION BOARD
TECHNICAL CORRECTION OF WARD BOUNDARIES FOR THE 2005/2006
LOCAL ELECTIONS: WARDS DELIMITED IN TERMS OF THE LOCAL
GOVERNMENT: MUNICIPAL STRUCTURES ACT, 1998
(Gauteng)

After a process of aligning ward and voting district boundaries for the next local elections, the MDB hereby publishes corrections to the ward boundary maps referred to in the Schedule.

Vuyo Mlokoti
CHAIRPERSON: MDB

SCHEDULE

MUNICIPALITY	WARD/MAP NO.	NOTICE NUMBER	GAZETTE NUMBER	DATE PUBLISHED
Mogale City Local Municipality (GT411)	1; 3	666	77	28 February 2005
Randfontein Local Municipality (GT412)	3	1440	163	19 April 2005
	5; 9	667	78	28 February 2005
Emfuleni Local Municipality (GT421)	21	674	86	28 February 2005
Lesedi Local Municipality (GT423)	4	670	82	28 February 2005
Tshwane Metropolitan Municipality (TSH)	4; 20; 21; 60; 71	672	84	28 February 2005
	6; 10; 17; 23; 39	1443	166	19 April 2005
	7; 12; 40; 72	1856	212	19 May 2005
Ekurhuleni Metropolitan Municipality (EKU)	9; 26; 51; 61; 87	663	74	28 February 2005
	1; 2; 3; 7; 10; 52; 88	1438	161	19 April 2005
City of Johannesburg (JHB)	24; 30; 31; 44; 49; 53; 57; 58; 61; 62	671	83	28 February 2005
	18	1442	165	19 April 2005



Legend

Provincial Boundary	Parent Farms	Voting Station
Local Municipality	Ward	Main Road
District Management Area	Voting District	Road
Traditional Authority Area	Dam	River

Mogale City Local Municipality
 Publication of the delimitation of Ward 1
 of Mogale City Local Municipality (GT411)
 in terms of Item 5 of Schedule 1 to the
 Local Government: Municipal Structures Act, 1998
 (Act No.117 of 1998)

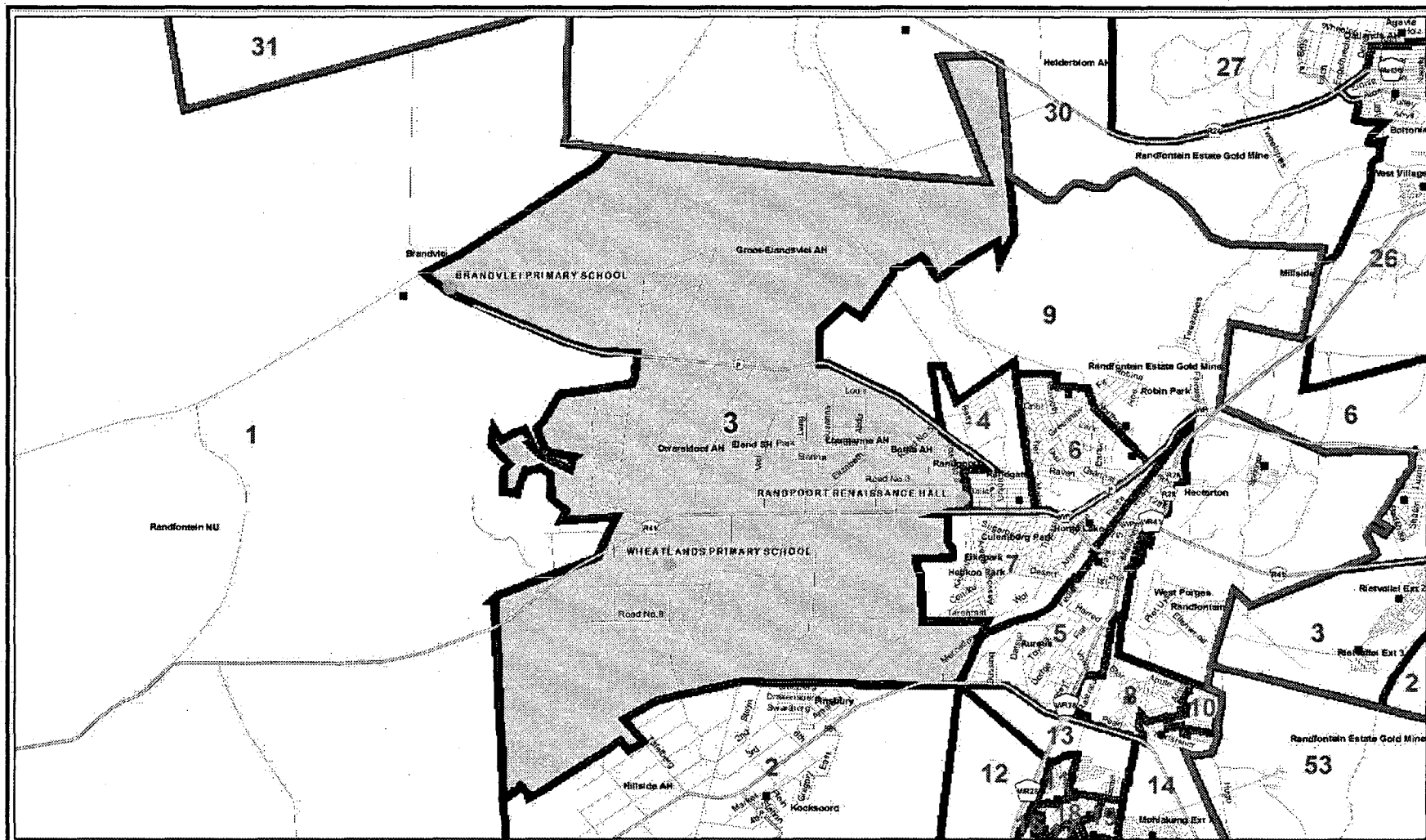
NOT TO SCALE

DATE
July 2005
WARD NUMBER
1

Additional information relating to this map
 can be obtained by contacting the
 Municipal Demarcation Board as:

Tel: (012) 342 2481 Fax: (012) 342 2480
 e-mail: info@demarcation.org.za
 Website: www.demarcation.org.za
 Address: Private Bag X28, Hatfield 0028





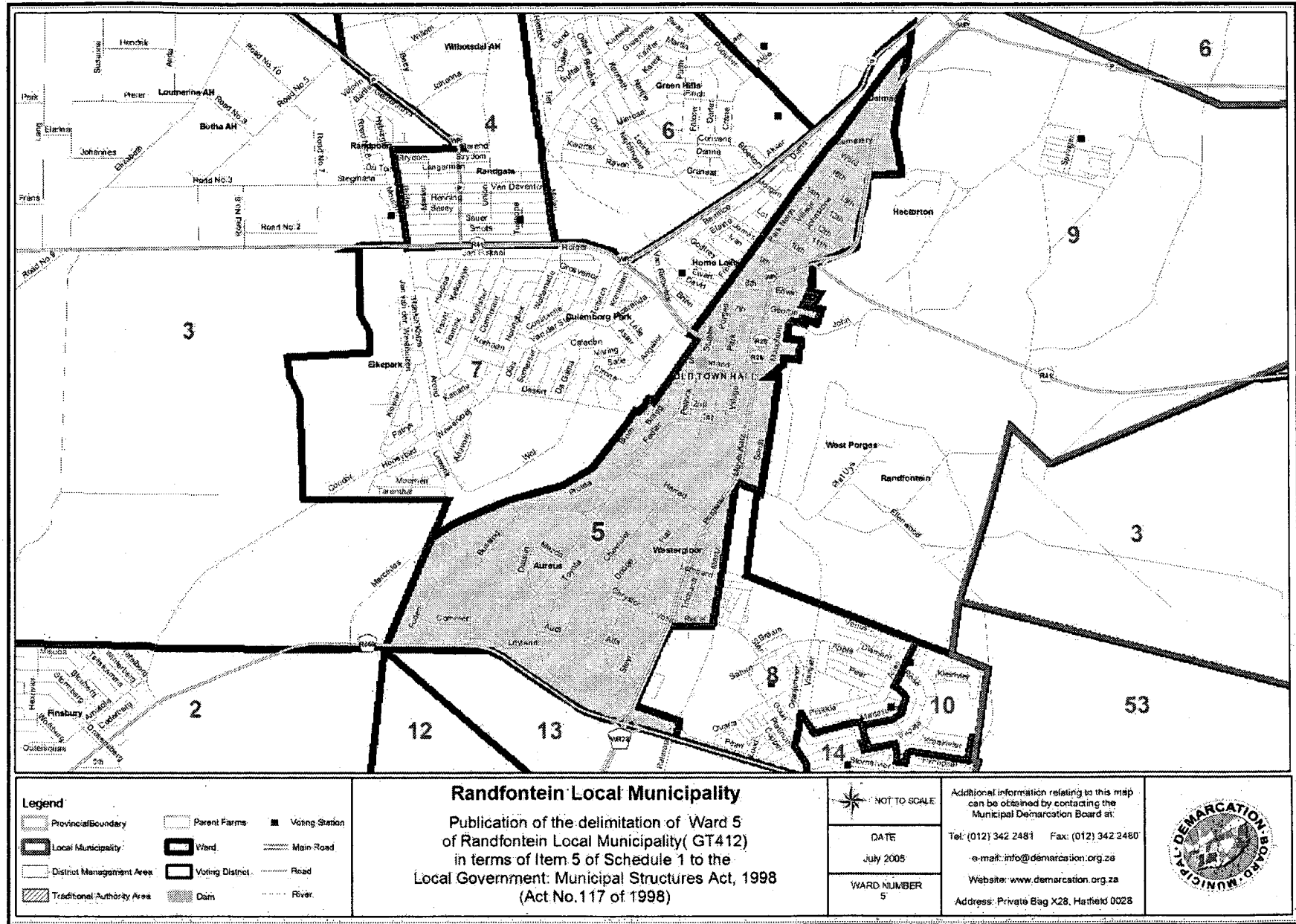
Legend		
	Provincial Boundary	
	Local Municipality	
	District Management Area	
	Traditional Authority Area	
	Parent Farms	
	Ward	
	Voting District	
	Main Road	
	Road	
	River	
	Voting Station	
	Dam	

Randfontein Local Municipality
 Publication of the delimitation of Ward 3
 of Randfontein Local Municipality (GT412)
 in terms of Item 5 of Schedule 1 to the
 Local Government: Municipal Structures Act, 1998
 (Act No.117 of 1998)

NOT TO SCALE
 DATE:
 July 2005
 WARD NUMBER
 3

Additional information relating to this map
 can be obtained by contacting the
 Municipal Demarcation Board at:
 Tel: (012) 342 2481 Fax: (012) 342 2480
 e-mail: info@demarcation.org.za
 Website: www.demarcation.org.za
 Address: Private Bag X28, Hatfield 0028

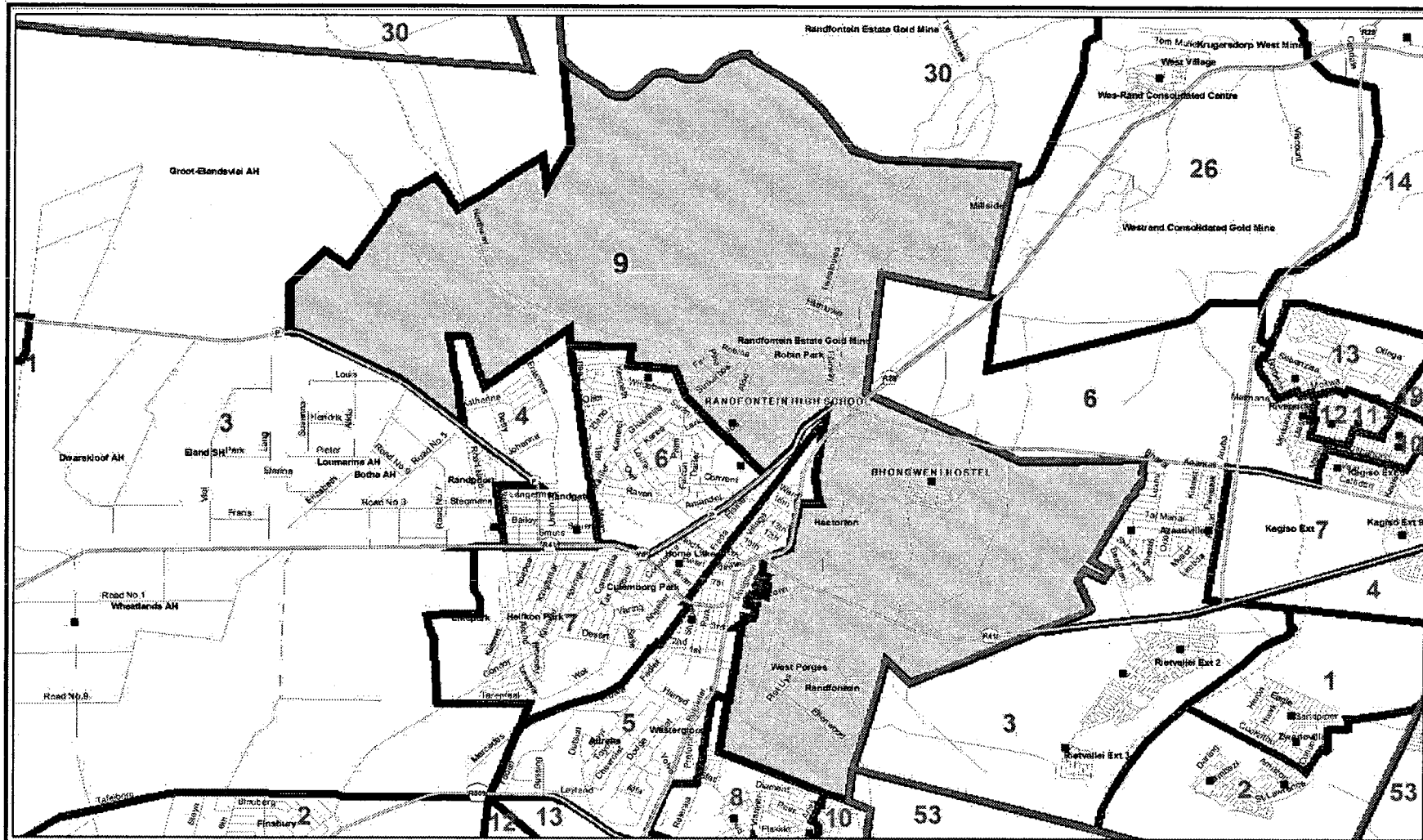




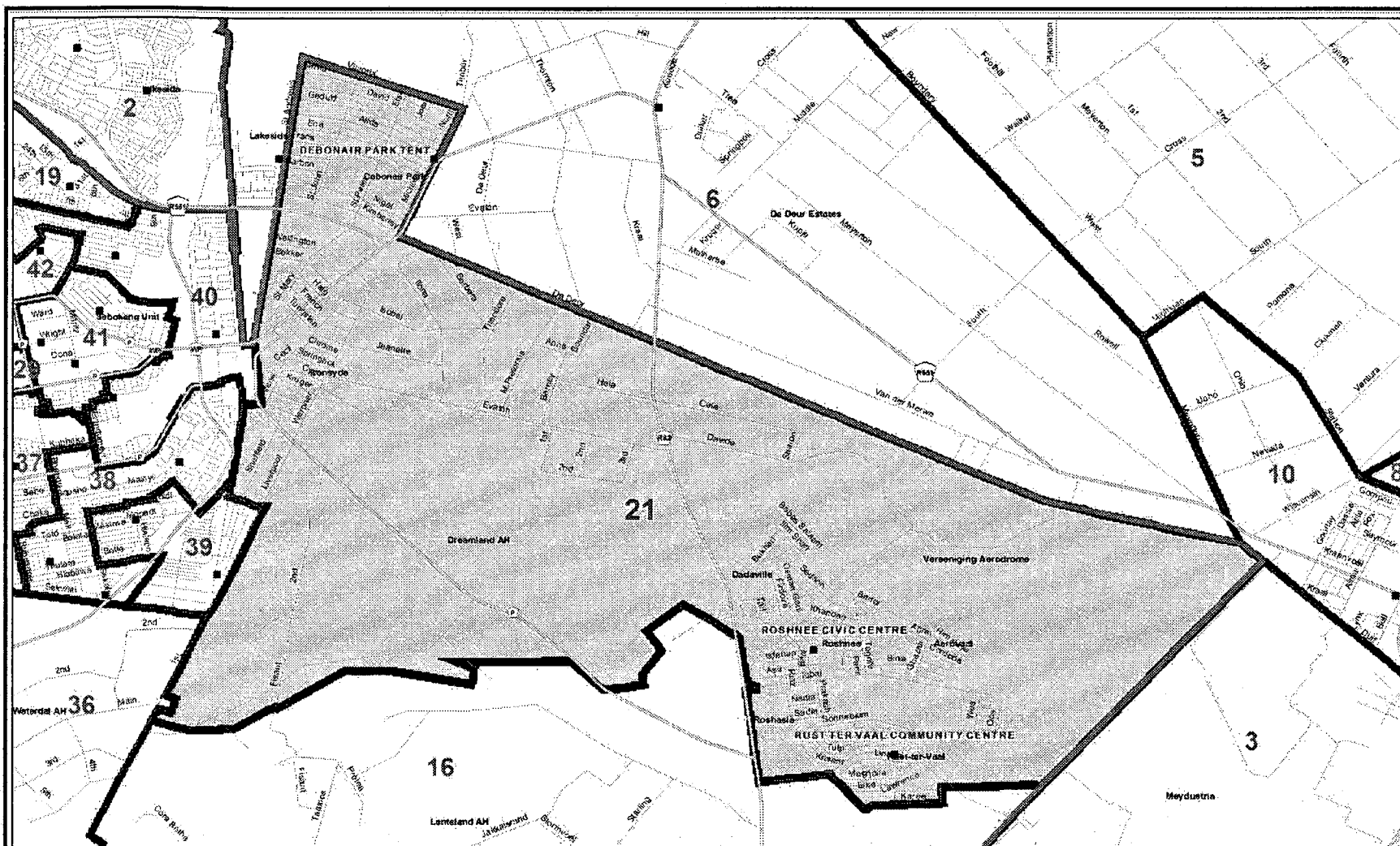
Legend

Provincial Boundary	Parent Farms	Voting Station
Local Municipality	Ward	Main Road
District Management Area	Voting District	Road
Traditional Authority Area	Dam	River





<p>Legend</p> <ul style="list-style-type: none"> Provincial Boundary Local Municipality District Management Area Traditional Authority Area Parent Farms Ward Voting District Main Road Road River Voting Station Dam 	<p>Randfontein Local Municipality</p> <p>Publication of the delimitation of Ward 9 of Randfontein Local Municipality (GT412) in terms of Item 5 of Schedule 1 to the Local Government: Municipal Structures Act, 1998 (Act No.117 of 1998)</p>	<p>NOT TO SCALE</p> <p>DATE: July 2005</p> <p>WARD NUMBER 9</p>	<p>Additional information relating to this map can be obtained by contacting the Municipal Demarcation Board at:</p> <p>Tel: (012) 342 2481 Fax: (012) 342 2480</p> <p>e-mail: info@demarcation.org.za</p> <p>Website: www.demarcation.org.za</p> <p>Address: Private Bag X28, Hatfield 0028</p>	
--	---	---	---	--

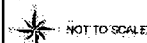


Legend

- Provincial Boundary
- Local Municipality
- District Management Area
- Traditional Authority Area
- Parent Farms
- Ward
- Voting District
- Dam
- Voting Station
- Main Road
- Road
- River

Emfuleni Local Municipality

Publication of the delimitation of Ward 21
of Emfuleni Local Municipality (GT421)
in terms of Item 5 of Schedule 1 to the
Local Government: Municipal Structures Act, 1998
(Act No. 117 of 1998)



DATE
July 2005

WARD NUMBER
21

Additional information relating to this map
can be obtained by contacting the
Municipal Demarcation Board at:

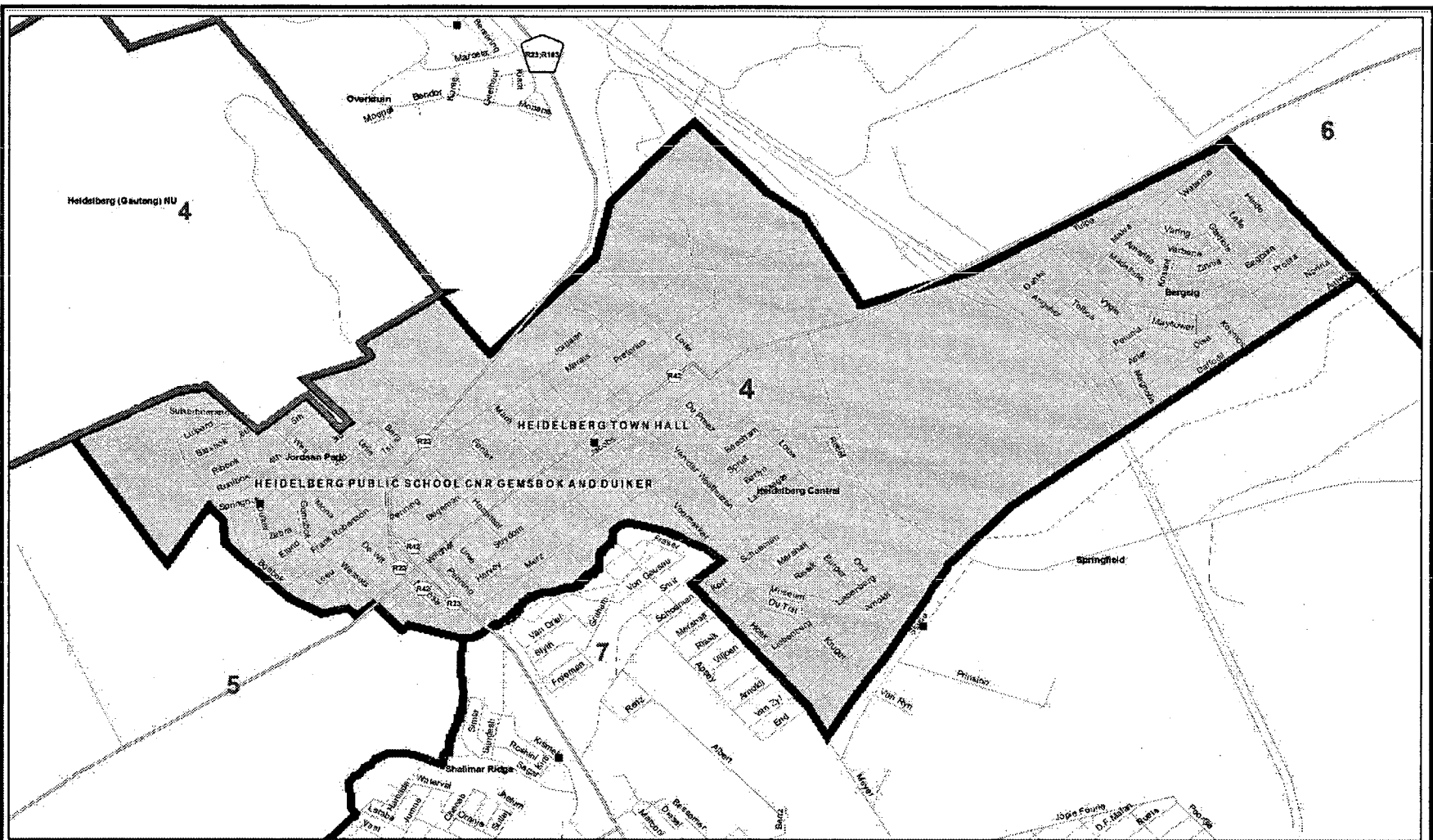
Tel: (012) 342 2481 Fax: (012) 342 2480

e-mail: info@demarcation.org.za

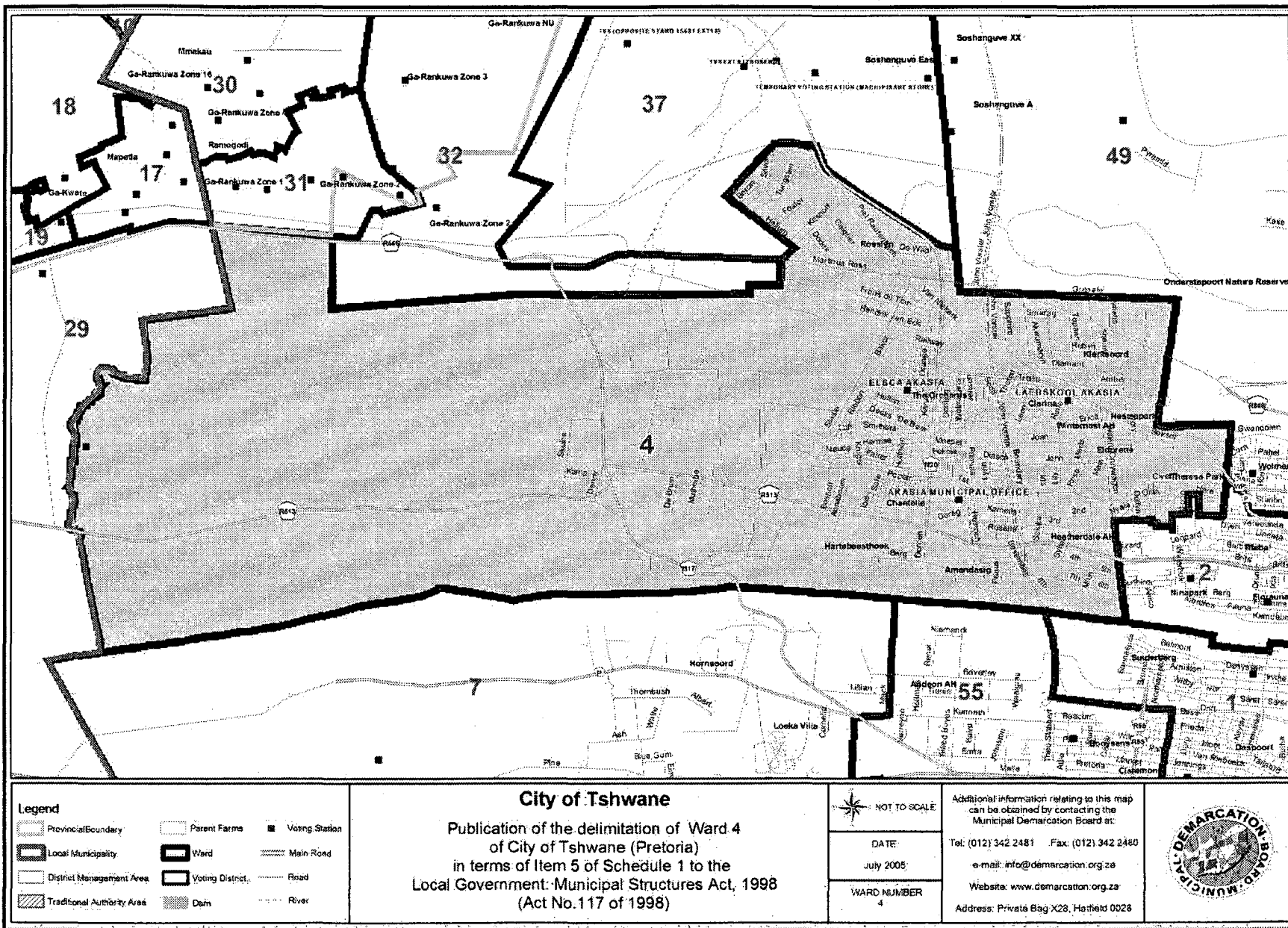
Website: www.demarcation.org.za

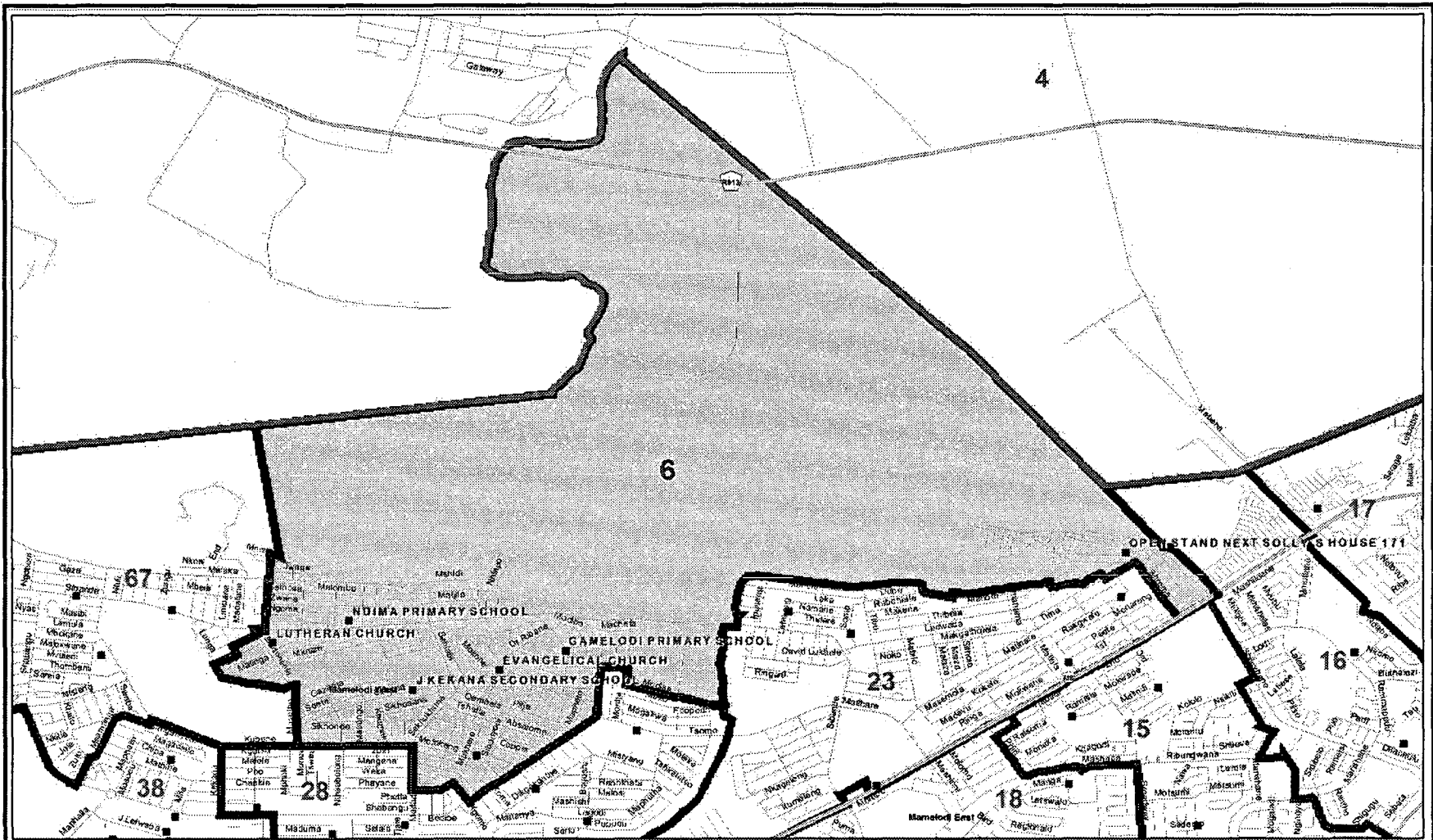
Address: Private Bag X28, Hatfield 0028





<p>Legend</p> <ul style="list-style-type: none"> Provincial Boundary Local Municipality District Management Area Traditional Authority Area Parent Farms Ward Voting District Dam Main Road Road River Voting Station 	<p>Lesedi Local Municipality</p> <p>Publication of the delimitation of Ward 4 of Lesedi Local Municipality (GT423) in terms of Item 5 of Schedule 1 to the Local Government: Municipal Structures Act, 1998 (Act No.117 of 1998)</p>	<p> NOT TO SCALE</p> <p>DATE July 2005</p> <p>WARD NUMBER 4</p>	<p>Additional information relating to this map can be obtained by contacting the Municipal Demarcation Board at:</p> <p>Tel: (012) 342 2481 Fax: (012) 342 2480</p> <p>e-mail: info@demarcation.org.za</p> <p>Website: www.demarcation.org.za</p> <p>Address: Private Bag X28, Hatfield 0028</p>	
--	---	---	---	--





Legend

Provincial Boundary	Parents Farms	Voting Station
Local Municipality	Ward	Main Road
District Management Area	Voting District	Road
Traditional Authority Area	Dam	River

City of Tshwane
 Publication of the delimitation of Ward 6
 of City of Tshwane (Pretoria)
 in terms of Item 5 of Schedule 1 to the
 Local Government: Municipal Structures Act, 1998
 (Act No.117 of 1998)

NOT TO SCALE

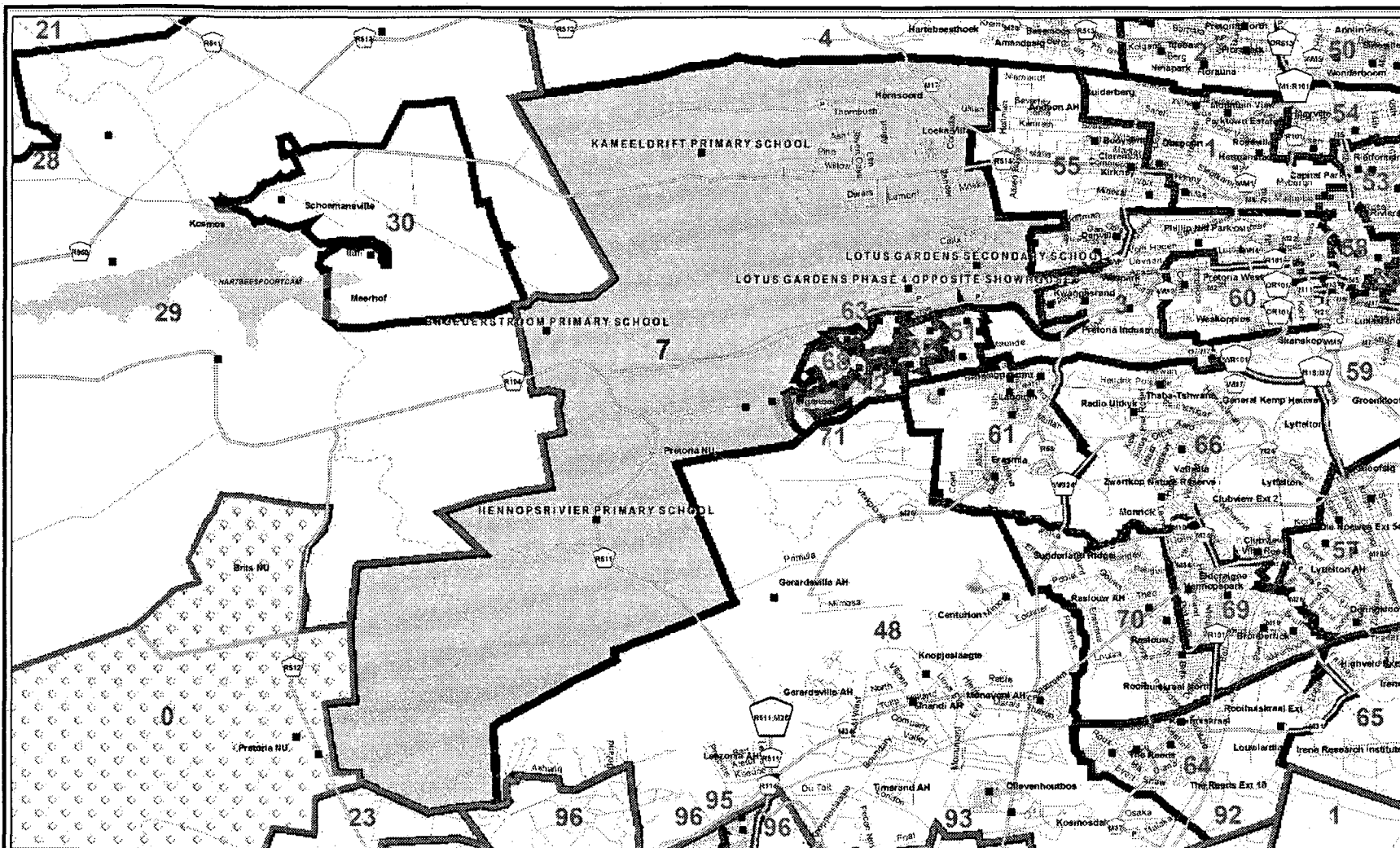
DATE
 July 2005

WARD NUMBER
 6

Additional information relating to this map
 can be obtained by contacting the
 Municipal Demarcation Board at:

Tel: (012) 342 2481 Fax: (012) 342 2480
 e-mail: info@demarcation.org.za
 Website: www.demarcation.org.za
 Address: Private Bag X28, Hatfield 0028





Legend

Provincial Boundary	Parent Farms	Voting Station
Local Municipality	Ward	Main Road
District Management Area	Voting District	Road
Traditional Authority Area	Dam	River

City of Tshwane

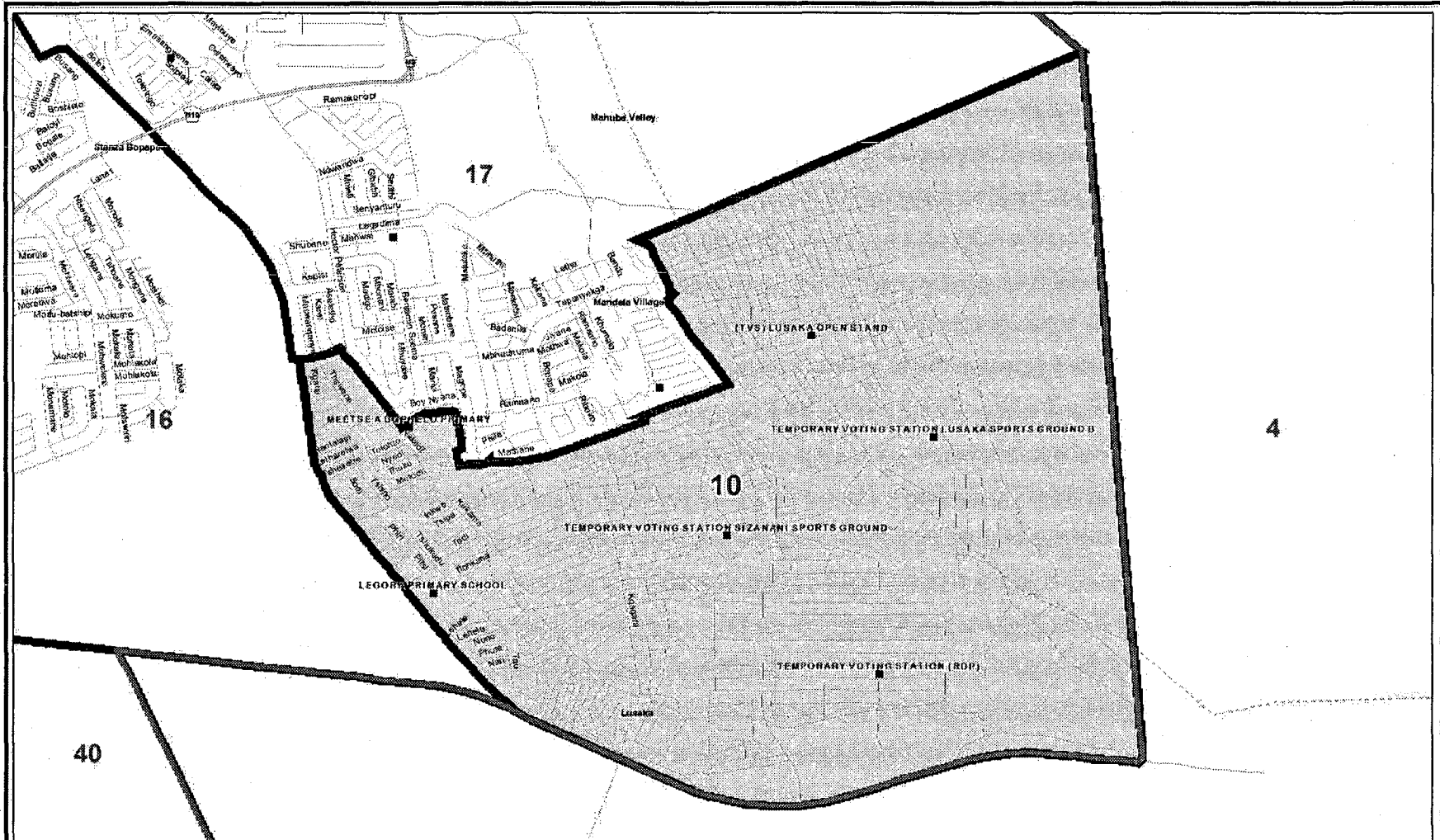
Publication of the delimitation of Ward 7
of City of Tshwane (Pretoria)
in terms of Item 5 of Schedule 1 to the
Local Government: Municipal Structures Act, 1998
(Act No.117 of 1998)

NOT TO SCALE
DATE: July 2005
WARD NUMBER: 7

Additional information relating to this map
can be obtained by contacting the
Municipal Demarcation Board at:

Tel: (012) 342 2481 Fax: (012) 342 2480
e-mail: info@demarcation.org.za
Website: www.demarcation.org.za
Address: Private Bag X28, Hatfield 0028





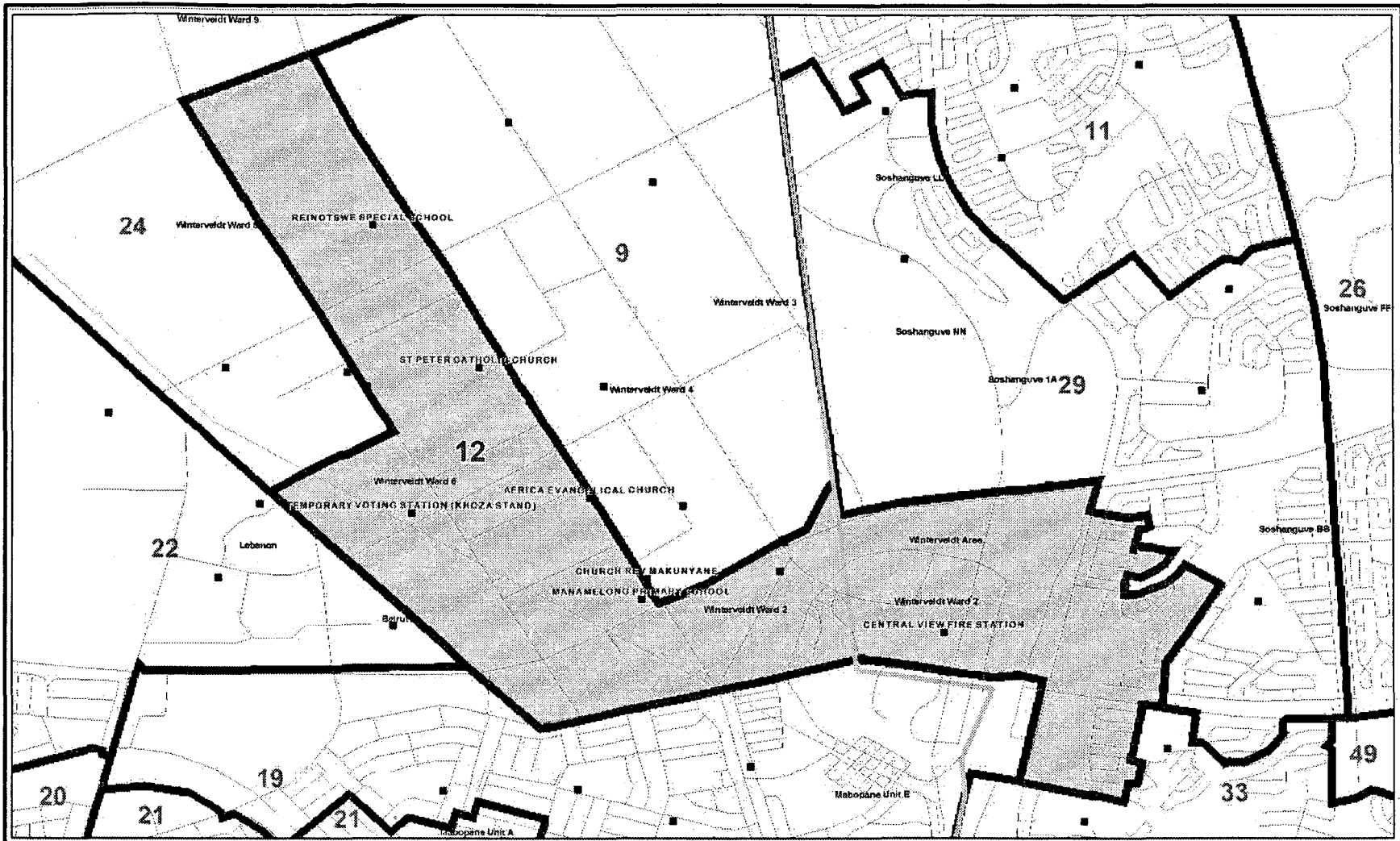
Legend		
	Provincial Boundary	
	Parent Farms	
	Local Municipality	
	District Management Area	
	Traditional Authority Area	
	Main Road	
	Road	
	River	
	Dam	
	Voting Station	
	Ward	
	Voting District	

City of Tshwane
 Publication of the delimitation of Ward 10
 of City of Tshwane (Pretoria)
 in terms of Item 5 of Schedule 1 to the
 Local Government: Municipal Structures Act, 1998
 (Act No.117 of 1998)

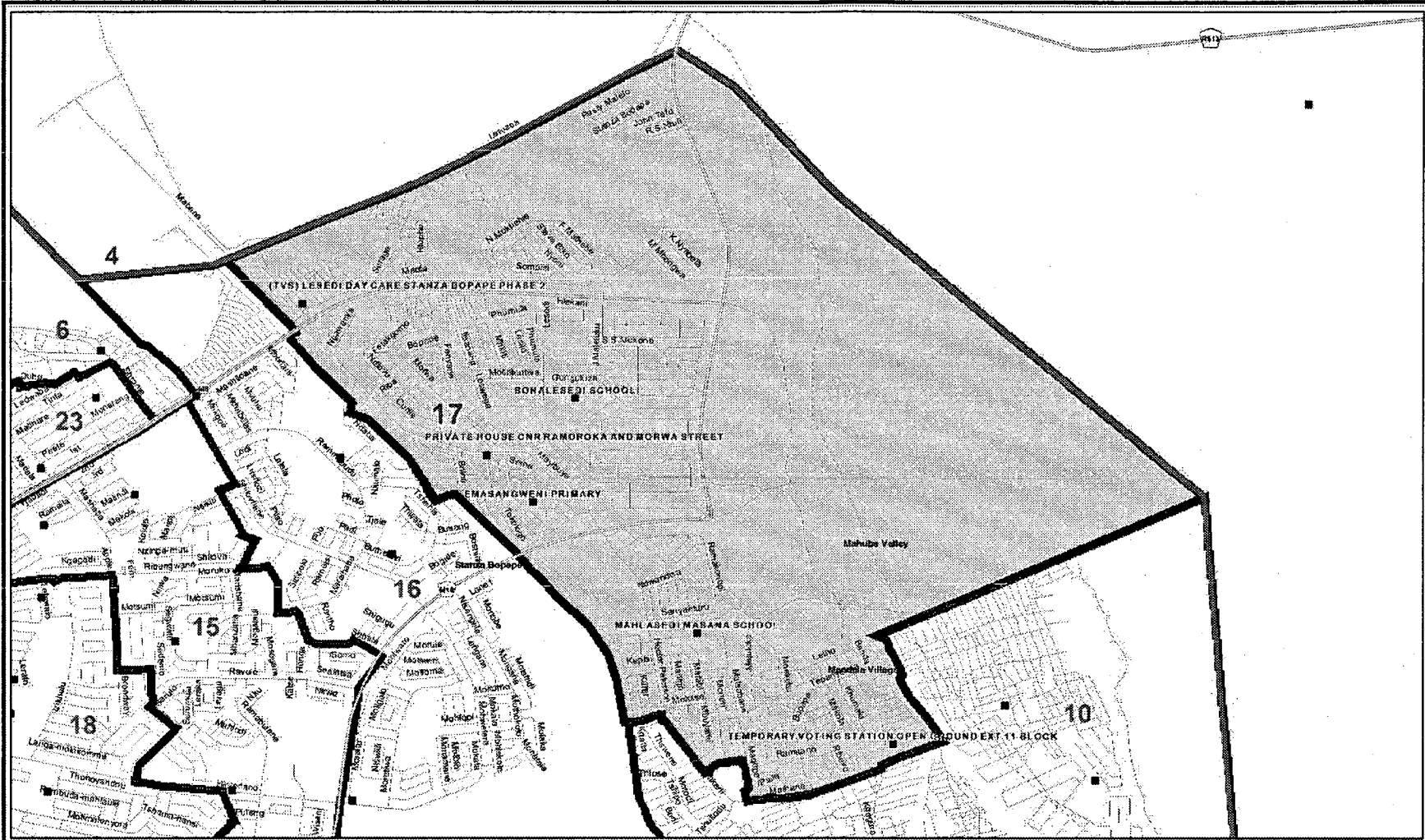
NOT TO SCALE
 DATE:
 July 2005
 WARD NUMBER
 10


Additional information relating to this map
 can be obtained by contacting the
 Municipal Demarcation Board at:
 Tel: (012) 342 2481 Fax: (012) 342 2460
 e-mail: info@demarcation.org.za
 Website: www.demarcation.org.za
 Address: Private Bag X23, Hatfield 0028

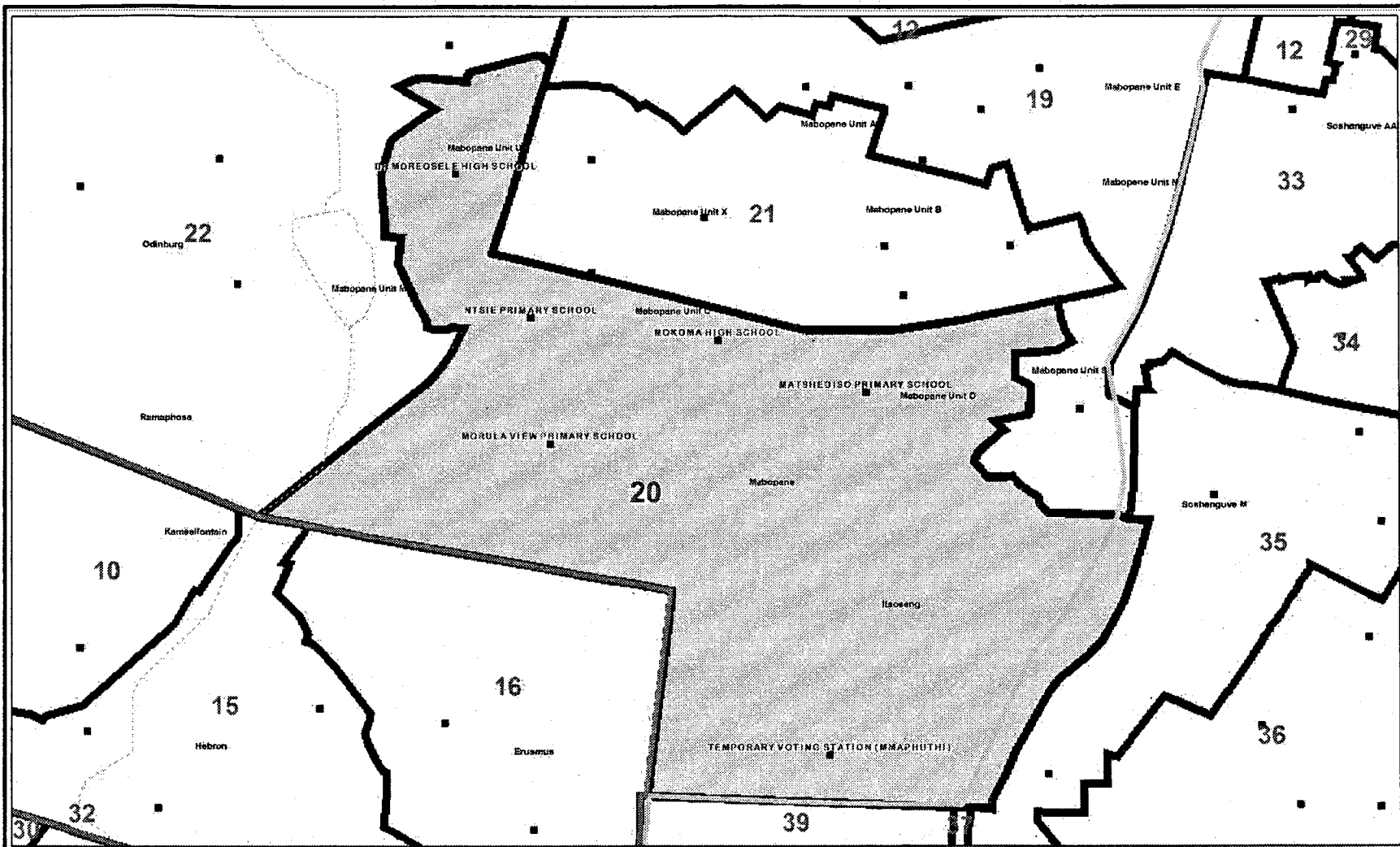




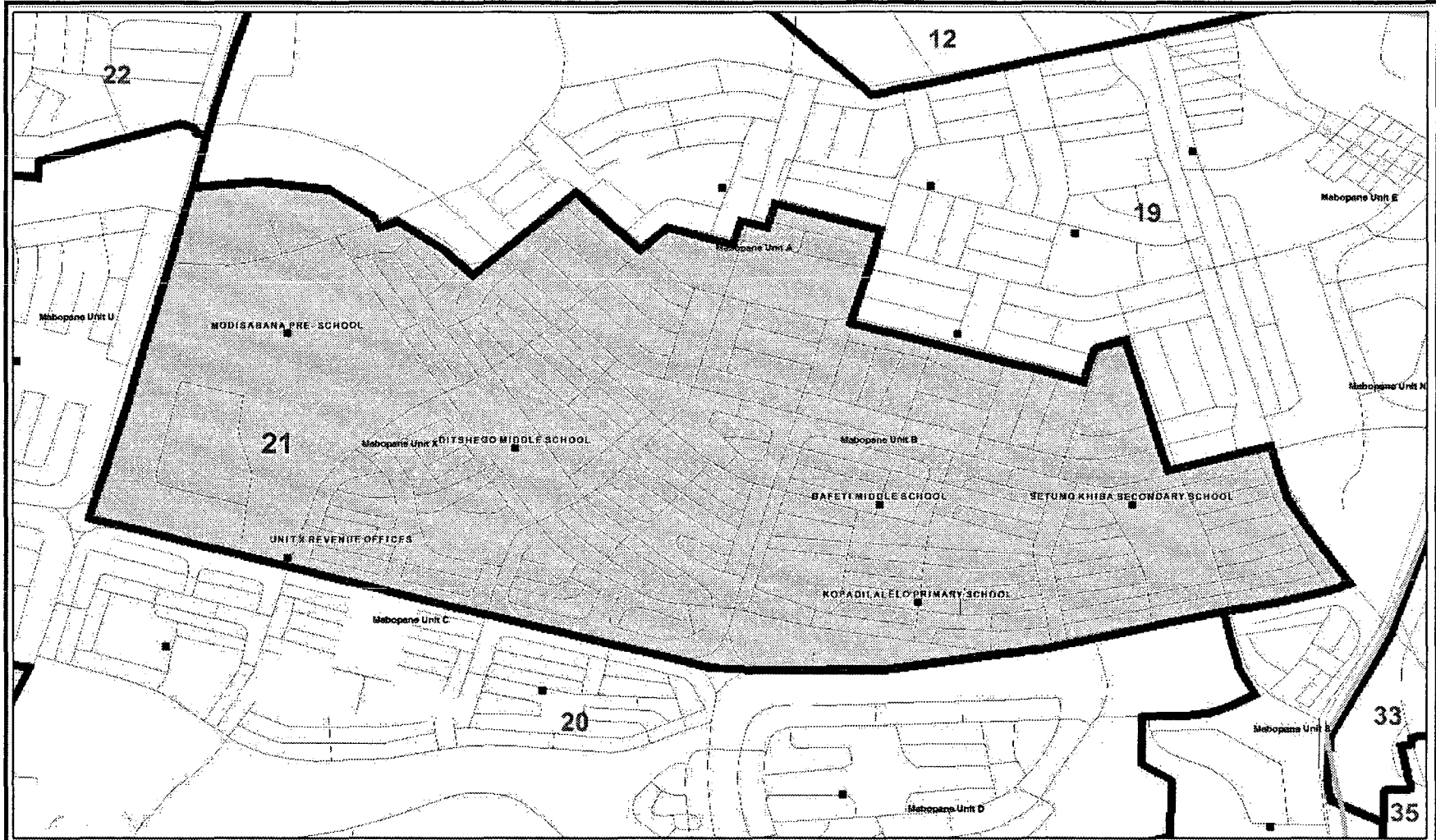
<p>Legend</p> <ul style="list-style-type: none"> Provincial Boundary Parent Farms Voting Station Local Municipality Ward Main Road District Management Area Voting District Road Traditional Authority Area Dam River 	<p>City of Tshwane</p> <p>Publication of the delimitation of Ward 12 of City of Tshwane (Pretoria) in terms of Item 5 of Schedule 1 to the Local Government: Municipal Structures Act, 1998 (Act No.117 of 1998)</p>	<p> NOT TO SCALE</p> <p>DATE July 2005</p> <p>WARD NUMBER 12</p>	<p>Additional information relating to this map can be obtained by contacting the Municipal Demarcation Board at:</p> <p>Tel: (012) 342 2481 Fax: (012) 342 2460 e-mail: info@demarcation.org.za Website: www.demarcation.org.za Address: Private Bag X28, Hatfield 0028</p>	
--	---	--	---	--



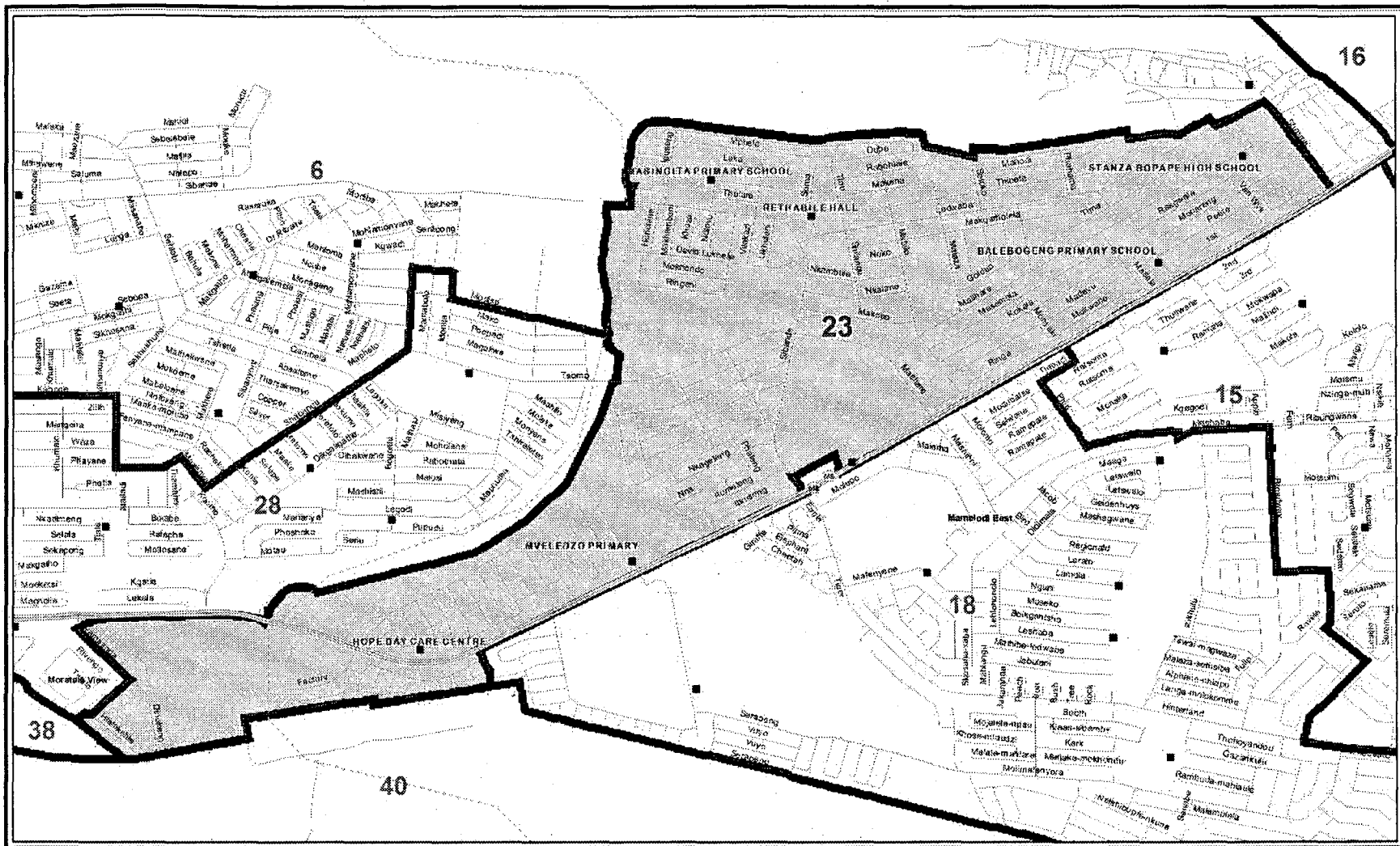
<p>Legend</p> <ul style="list-style-type: none"> Provincial Boundary Local Municipality District Management Area Traditional Authority Area Parent Farms Ward Voting District Dam Voting Station Main Road Road River 	<p>City of Tshwane</p> <p>Publication of the delimitation of Ward 17 of City of Tshwane (Pretoria) in terms of Item 5 of Schedule 1 to the Local Government: Municipal Structures Act, 1998 (Act No.117 of 1998)</p>	<p>NOT TO SCALE</p> <p>DATE July 2005</p> <p>WARD NUMBER 17</p>	<p>Additional information relating to this map can be obtained by contacting the Municipal Demarcation Board at:</p> <p>Tel: (012) 342 2481 Fax: (012) 342 2460</p> <p>e-mail: info@demarcation.org.za</p> <p>Website: www.demarcation.org.za</p> <p>Address: Private Bag X28, Hatfield 0028</p>	
--	---	---	---	---



<p>Legend</p> <ul style="list-style-type: none"> Provincial Boundary Parent Farms Voting Station Local Municipality Ward Main Road District Management Area Voting District Road Traditional Authority Area Dam River 	<p>City of Tshwane</p> <p>Publication of the delimitation of Ward 20 of City of Tshwane (Pretoria) in terms of Item 5 of Schedule 1 to the Local Government: Municipal Structures Act, 1998 (Act No. 117 of 1998)</p>	<p> NOT TO SCALE</p> <p>DATE: July 2005</p> <p>WARD NUMBER 20</p>	<p>Additional information relating to this map can be obtained by contacting the Municipal Demarcation Board at:</p> <p>Tel: (012) 342 2481 Fax: (012) 342 2480</p> <p>e-mail: info@demarcation.org.za</p> <p>Website: www.demarcation.org.za</p> <p>Address: Private Bag X28, Hatfield 0028</p>	
--	--	---	---	--



<p>Legend</p> <ul style="list-style-type: none"> Provincial Boundary Parent Farms Voting Station Local Municipality Ward Main Road District Management Area Voting District Road Traditional Authority Area Dam River 		<p>City of Tshwane</p> <p>Publication of the delimitation of Ward 21 of City of Tshwane (Pretoria) in terms of Item 5 of Schedule 1 to the Local Government: Municipal Structures Act, 1998 (Act No.117 of 1998)</p>		<p>NOT TO SCALE</p> <p>DATE July 2005</p> <p>WARD NUMBER 21</p>	<p>Additional information relating to this map can be obtained by contacting the Municipal Demarcation Board at:</p> <p>Tel: (012) 342 2481 Fax: (012) 342 2480 e-mail: info@demarcation.org.za Website: www.demarcation.org.za Address: Private Bag X28, Hatfield 0028</p>	
--	--	---	--	---	--	--



Legend

Provincial Boundary	Parent Farms	Voting Station
Local Municipality	Ward	Main Road
District Management Area	Voting District	Road
Traditional Authority Area	Dam	River

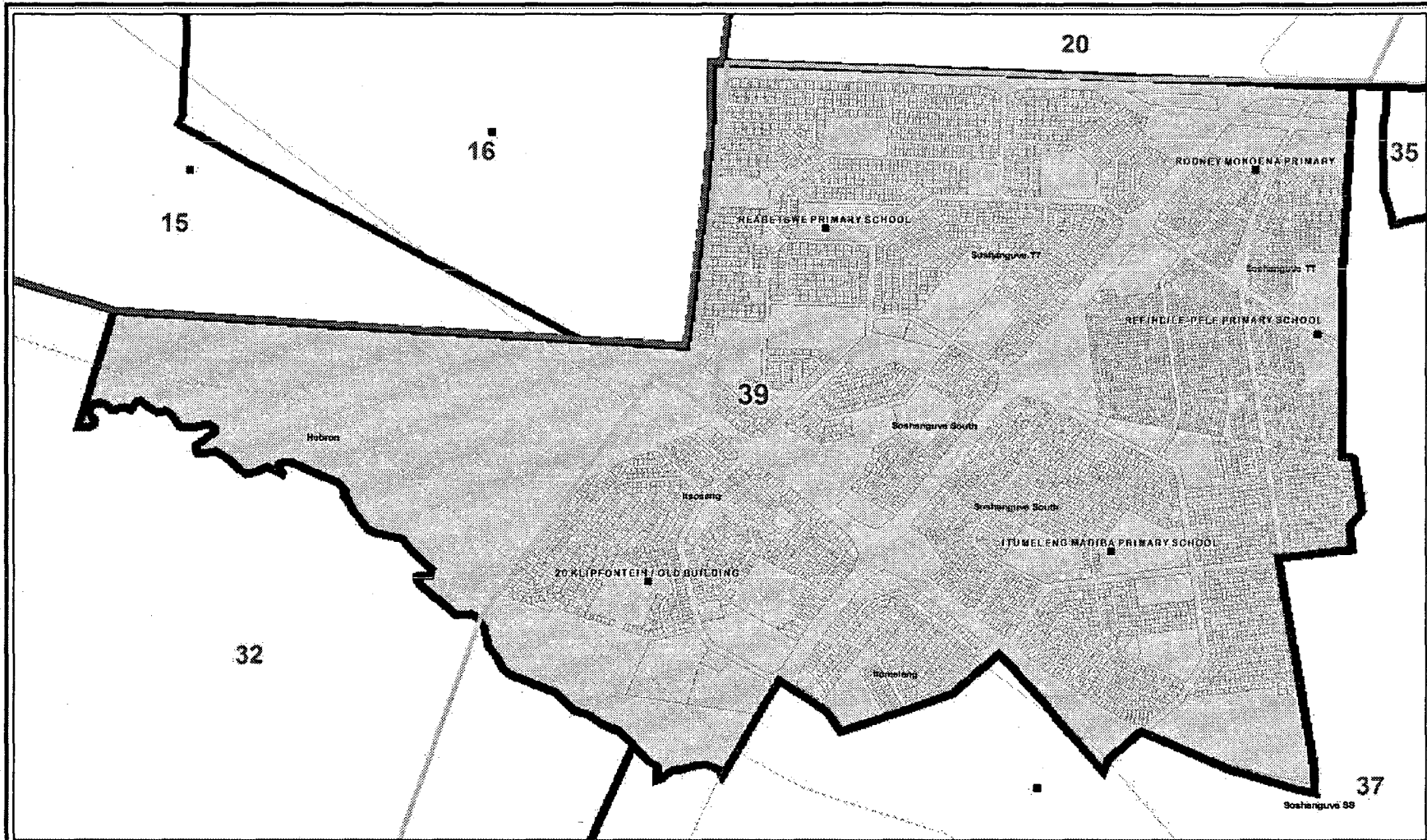
City of Tshwane
 Publication of the delimitation of Ward 23
 of City of Tshwane (Pretoria)
 in terms of Item 5 of Schedule 1 to the
 Local Government: Municipal Structures Act, 1998
 (Act No.117 of 1998)

NOT TO SCALE
DATE July 2005
WARD NUMBER 23

Additional information relating to this map
 can be obtained by contacting the
 Municipal Demarcation Board at:

Tel: (012) 342 2481 Fax: (012) 342 2480
 e-mail: info@demarcation.org.za
 Website: www.demarcation.org.za
 Address: Private Bag X28, Hatfield 0028





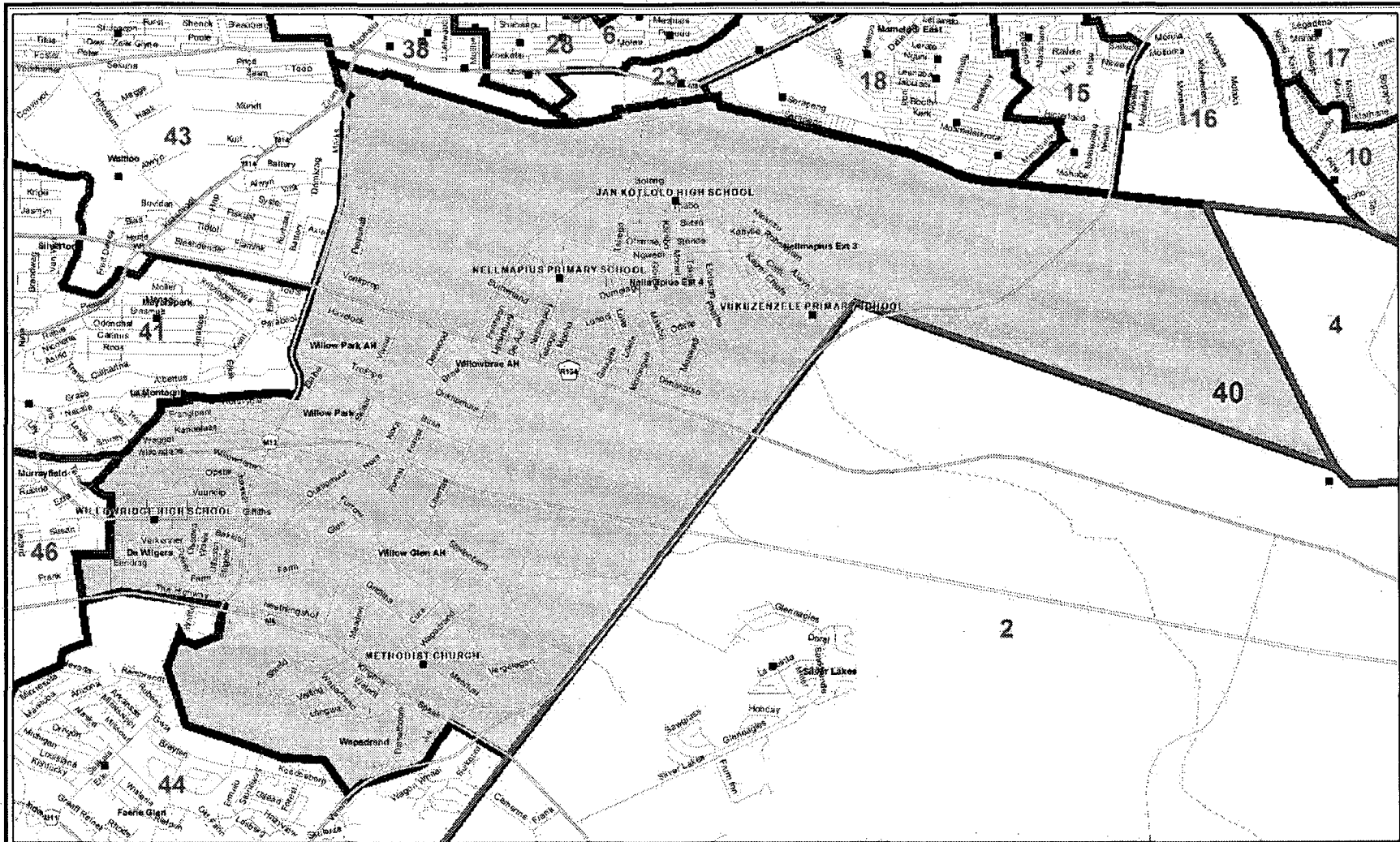
Legend		
	Provincial Boundary	
	Parent Farms	
	Local Municipality	
	District Management Area	
	Traditional Authority Area	
	Ward	
	Voting District	
	Main Road	
	Road	
	River	
	Dam	
	Voting Station	

City of Tshwane
 Publication of the delimitation of Ward 39
 of City of Tshwane (Pretoria)
 in terms of Item 5 of Schedule 1 to the
 Local Government: Municipal Structures Act, 1998
 (Act No.117 of 1998)

	NOT TO SCALE
DATE	July 2005
WARD NUMBER	39

Additional information relating to this map
 can be obtained by contacting the
 Municipal Demarcation Board at:
 Tel: (012) 342 2481 Fax: (012) 342 2460
 e-mail: info@demarcation.org.za
 Website: www.demarcation.org.za
 Address: Private Bag X28, Hatfield 0028





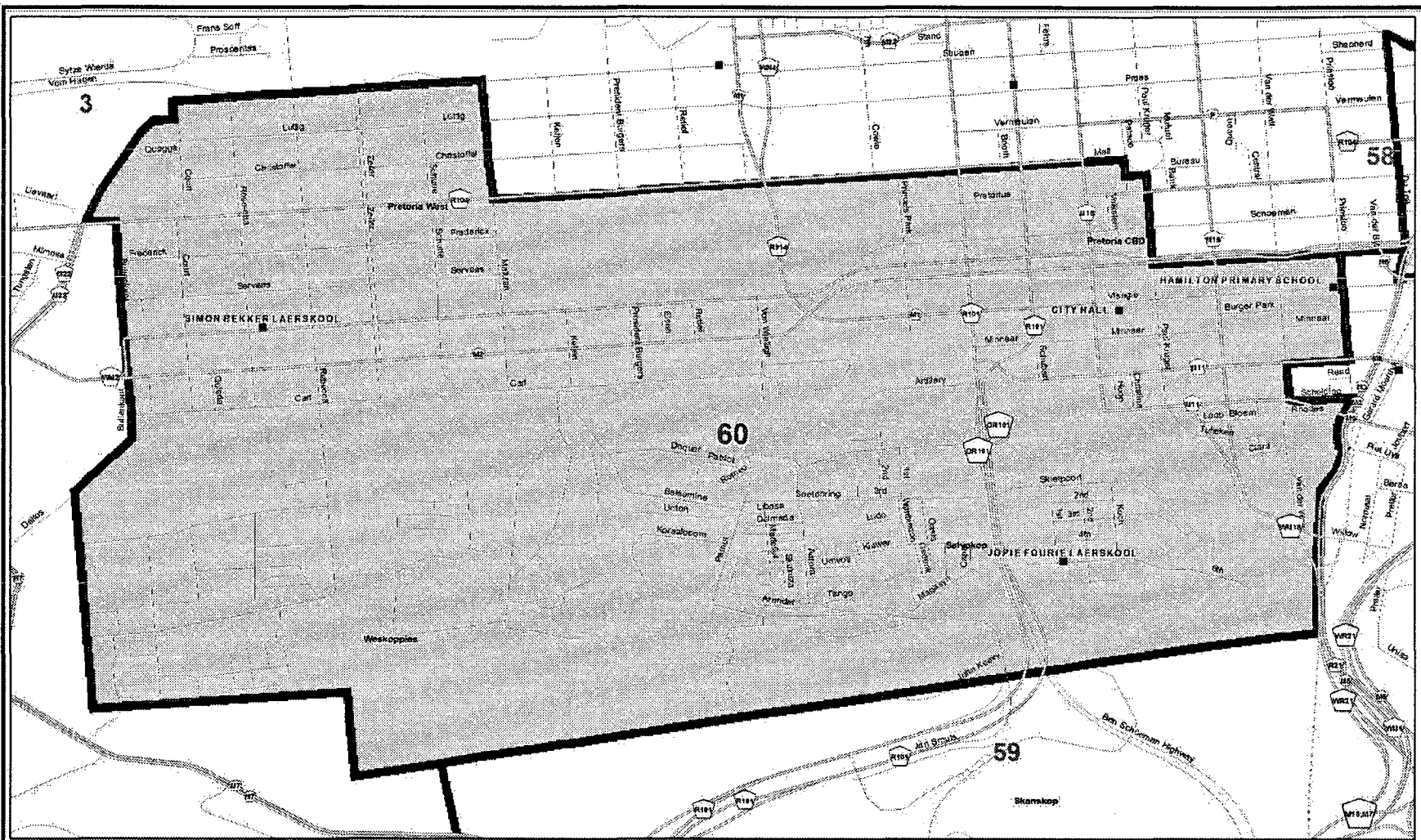
Legend		
	Provincial Boundary	
	Local Municipality	
	District Management Area	
	Traditional Authority Area	
	Parent Farms	
	Ward	
	Voting District	
	Main Road	
	Road	
	River	
	Dam	
	Voting Station	

City of Tshwane
 Publication of the delimitation of Ward 40
 of City of Tshwane (Pretoria)
 in terms of Item 5 of Schedule 1 to the
 Local Government: Municipal Structures Act, 1998
 (Act No.117 of 1998)

	NOT TO SCALE
DATE	July 2008
WARD NUMBER	40

Additional information relating to this map
 can be obtained by contacting the
 Municipal Demarcation Board at:
 Tel: (012) 342 2481 Fax: (012) 342 2480
 e-mail: info@demarcation.org.za
 Website: www.demarcation.org.za
 Address: Private Bag X28, Hatfield 0028





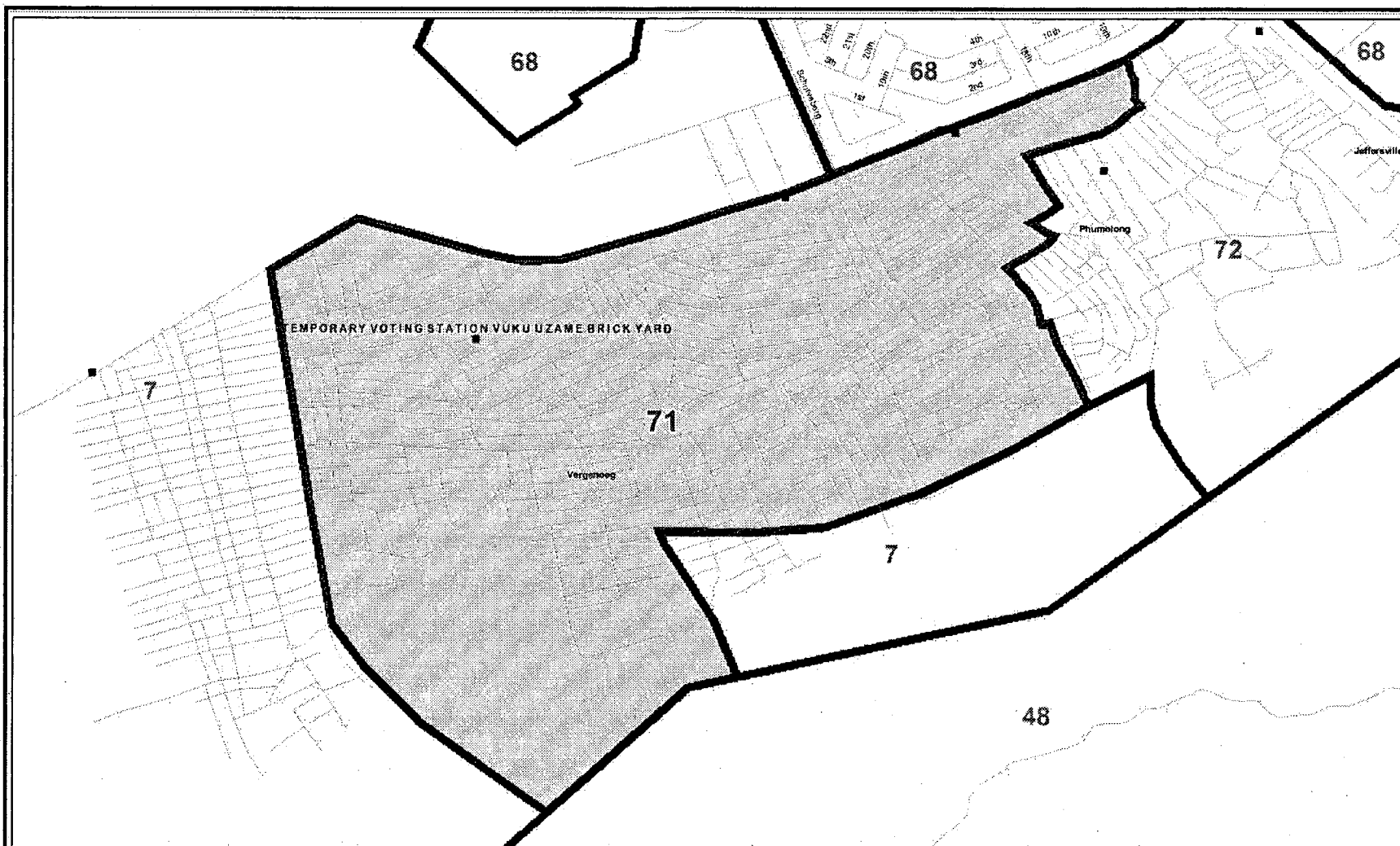
Legend		
	Provincial Boundary	
	Local Municipality	
	District Management Area	
	Traditional Authority Area	
	Parent Farms	
	Ward	
	Voting District	
	Dam	
	Main Road	
	Road	
	River	
	Voting Station	

City of Tshwane
 Publication of the delimitation of Ward 60
 of City of Tshwane (Pretoria)
 in terms of Item 5 of Schedule 1 to the
 Local Government: Municipal Structures Act, 1998
 (Act No.117 of 1998)

NOT TO SCALE
 DATE
 July 2005
 WARD NUMBER
 60

Additional information relating to this map
 can be obtained by contacting the
 Municipal Demarcation Board at:
 Tel: (012) 342 2481 Fax: (012) 342 2480
 e-mail: info@demarcation.org.za
 Website: www.demarcation.org.za
 Address: Private Bag X28, Hatfield 0028





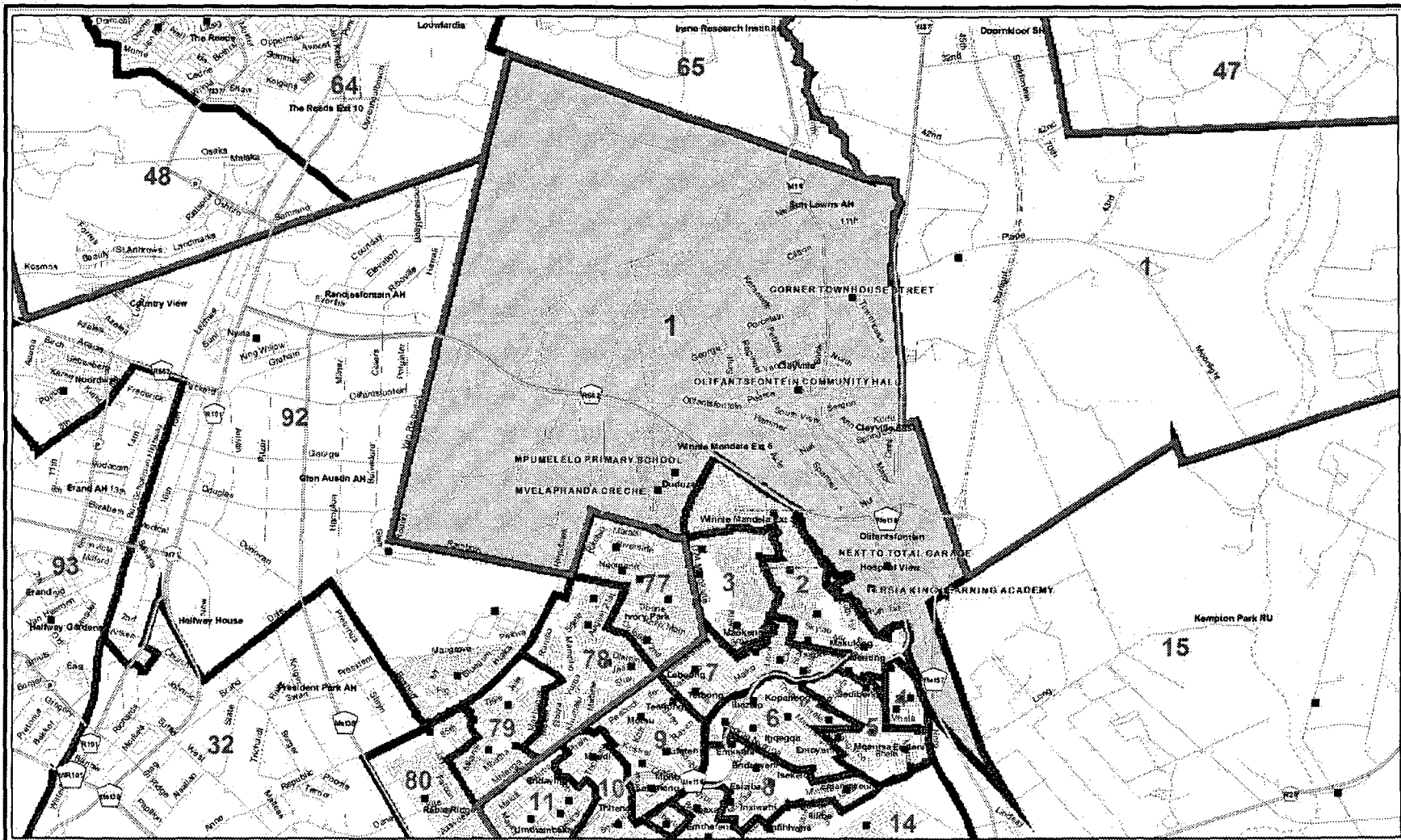
Legend		
Provincial Boundary	Parent Farms	Voting Station
Local Municipality	Ward	Main Road
District Management Area	Voting District	Road
Traditional Authority Area	Dam	River

City of Tshwane
 Publication of the delimitation of Ward 71
 of City of Tshwane (Pretoria)
 in terms of Item 5 of Schedule 1 to the
 Local Government: Municipal Structures Act, 1998
 (Act No.117 of 1998)

NOT TO SCALE
 DATE
 July 2005
 WARD NUMBER
 71

Additional information relating to this map
 can be obtained by contacting the
 Municipal Demarcation Board at:
 Tel: (012) 342 2481 Fax: (012) 342 2480
 e-mail: info@demarcation.org.za
 Website: www.demarcation.org.za
 Address: Private Bag X28, Hatfield 0028





Legend

Provincial Boundary	Perani Farms	Voting Station
Local Municipality	Ward	Main Road
District Management Area	Voting District	Road
Traditional Authority Area	Dam	River

Ekurhuleni Local Municipality
 Publication of the delimitation of Ward 1
 of Ekurhuleni Local Municipality (East Rand)
 in terms of Item 5 of Schedule 1 to the
 Local Government: Municipal Structures Act, 1998
 (Act No.117 of 1998)

NOT TO SCALE

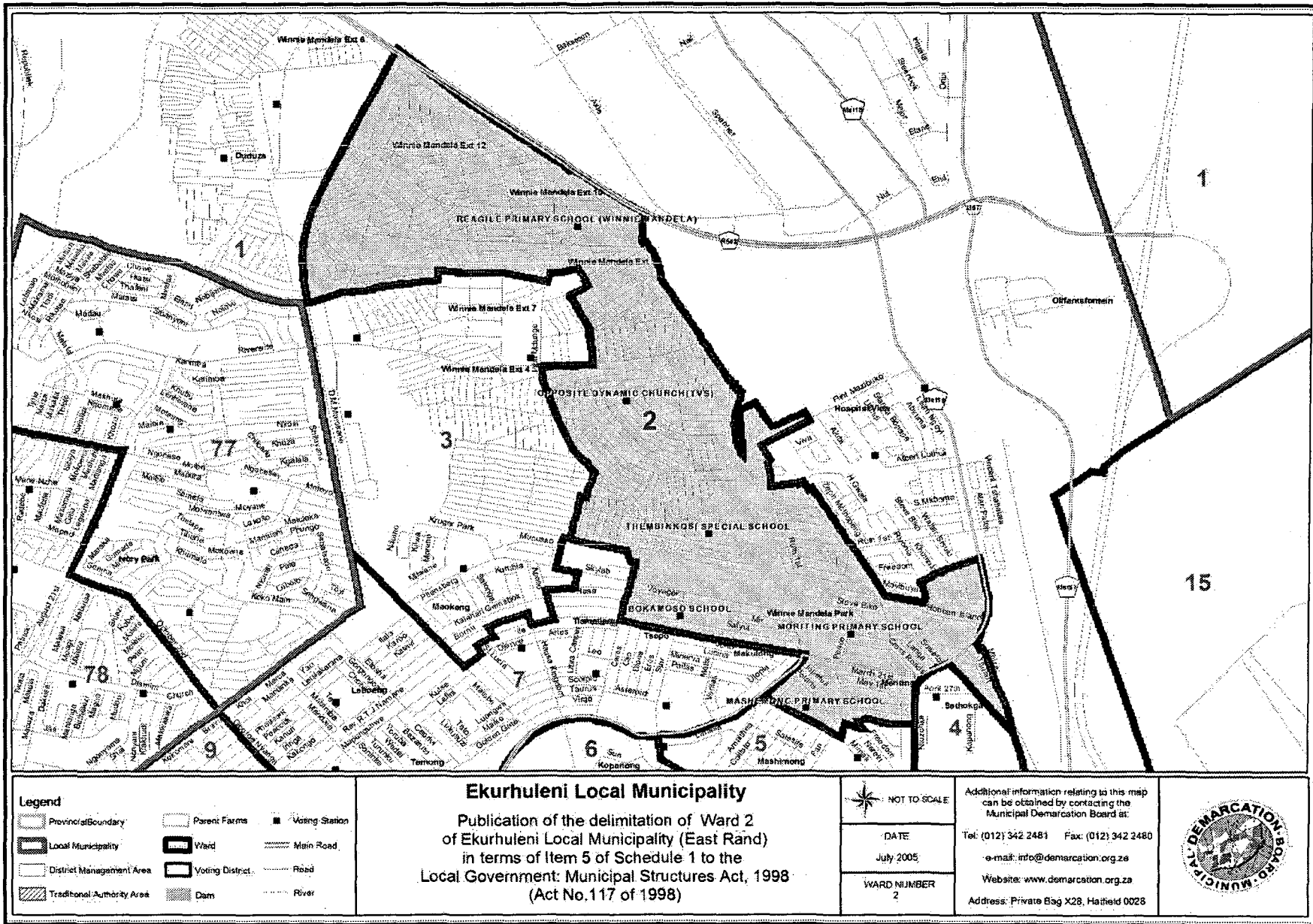
DATE:
July 2005

WARD NUMBER
1

Additional information relating to this map
 can be obtained by contacting the
 Municipal Demarcation Board at:

Tel: (012) 342 2481 Fax: (012) 342 2480
 e-mail: info@demarcation.org.za
 Website: www.demarcation.org.za
 Address: Private Bag X28, Hatfield 0028





Legend

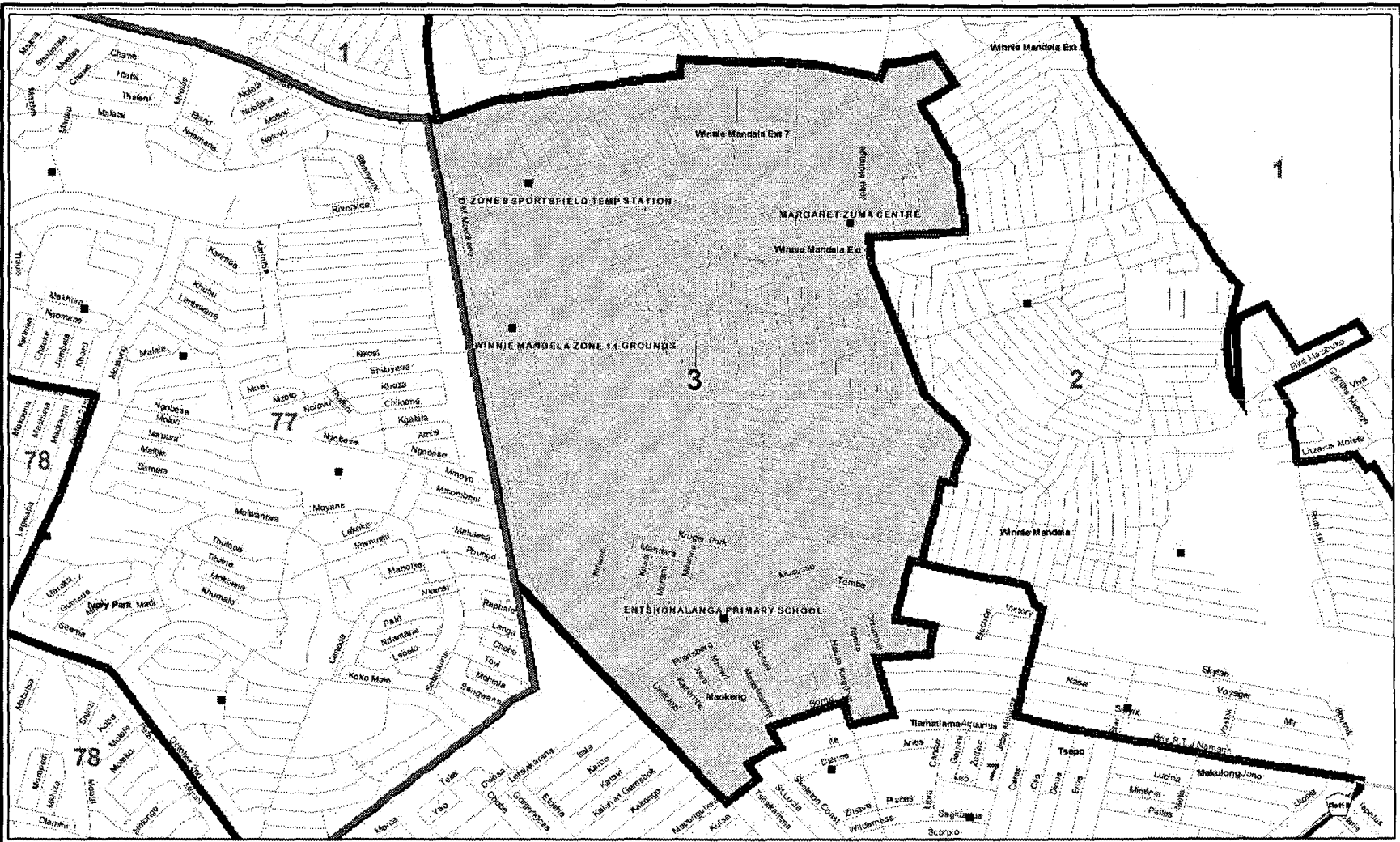
Provincial Boundary	Parent Farms	Voting Station
Local Municipality	Ward	Main Road
District Management Area	Voting District	Road
Traditional Authority Area	Dam	River

Ekurhuleni Local Municipality
 Publication of the delimitation of Ward 2
 of Ekurhuleni Local Municipality (East Rand)
 in terms of Item 5 of Schedule 1 to the
 Local Government: Municipal Structures Act, 1998
 (Act No.117 of 1998)

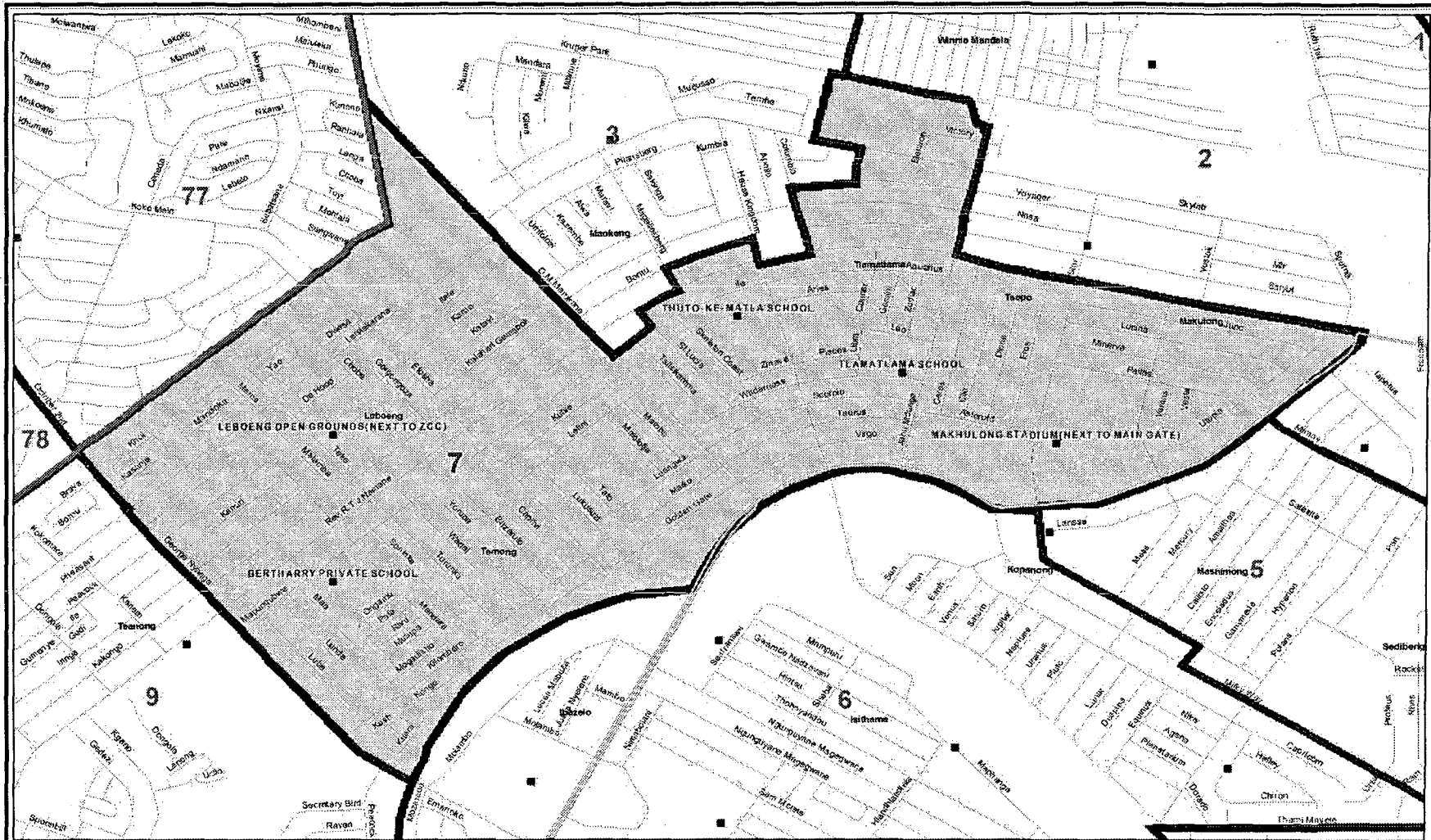
NOT TO SCALE
DATE July 2005
WARD NUMBER 2

Additional information relating to this map
 can be obtained by contacting the
 Municipal Demarcation Board at:
 Tel: (012) 342 2481 Fax: (012) 342 2480
 e-mail: info@demarcation.org.za
 Website: www.demarcation.org.za
 Address: Private Bag X28, Hatfield 0028





<p>Legend</p> <ul style="list-style-type: none"> Provincial Boundary Local Municipality District Management Area Traditional Authority Area Parent Farms Ward Voting District Main Road Road River Voting Station Dam 	<p>Ekurhuleni Local Municipality</p> <p>Publication of the delimitation of Ward 3 of Ekurhuleni Local Municipality (East Rand) in terms of Item 5 of Schedule 1 to the Local Government: Municipal Structures Act, 1998 (Act No.117 of 1998)</p>	<p> NOT TO SCALE</p> <p>DATE: July 2005</p> <p>WARD NUMBER: 3</p>	<p>Additional information relating to this map can be obtained by contacting the Municipal Demarcation Board at:</p> <p>Tel: (012) 342 2481 Fax: (012) 342 2460</p> <p>e-mail: info@demarcation.org.za</p> <p>Website: www.demarcation.org.za</p> <p>Address: Private Bag X28, Hatfield 0028</p>	
--	---	---	---	--



Legend

Provincial Boundary	Parent Farms	Voting Station
Local Municipality	Ward	Main Road
District Management Area	Voting District	Road
Traditional Authority Area	Dam	River

Ekurhuleni Local Municipality
 Publication of the delimitation of Ward 7
 of Ekurhuleni Local Municipality (East Rand)
 in terms of Item 5 of Schedule 1 to the
 Local Government: Municipal Structures Act, 1998
 (Act No.117 of 1998)

NOT TO SCALE

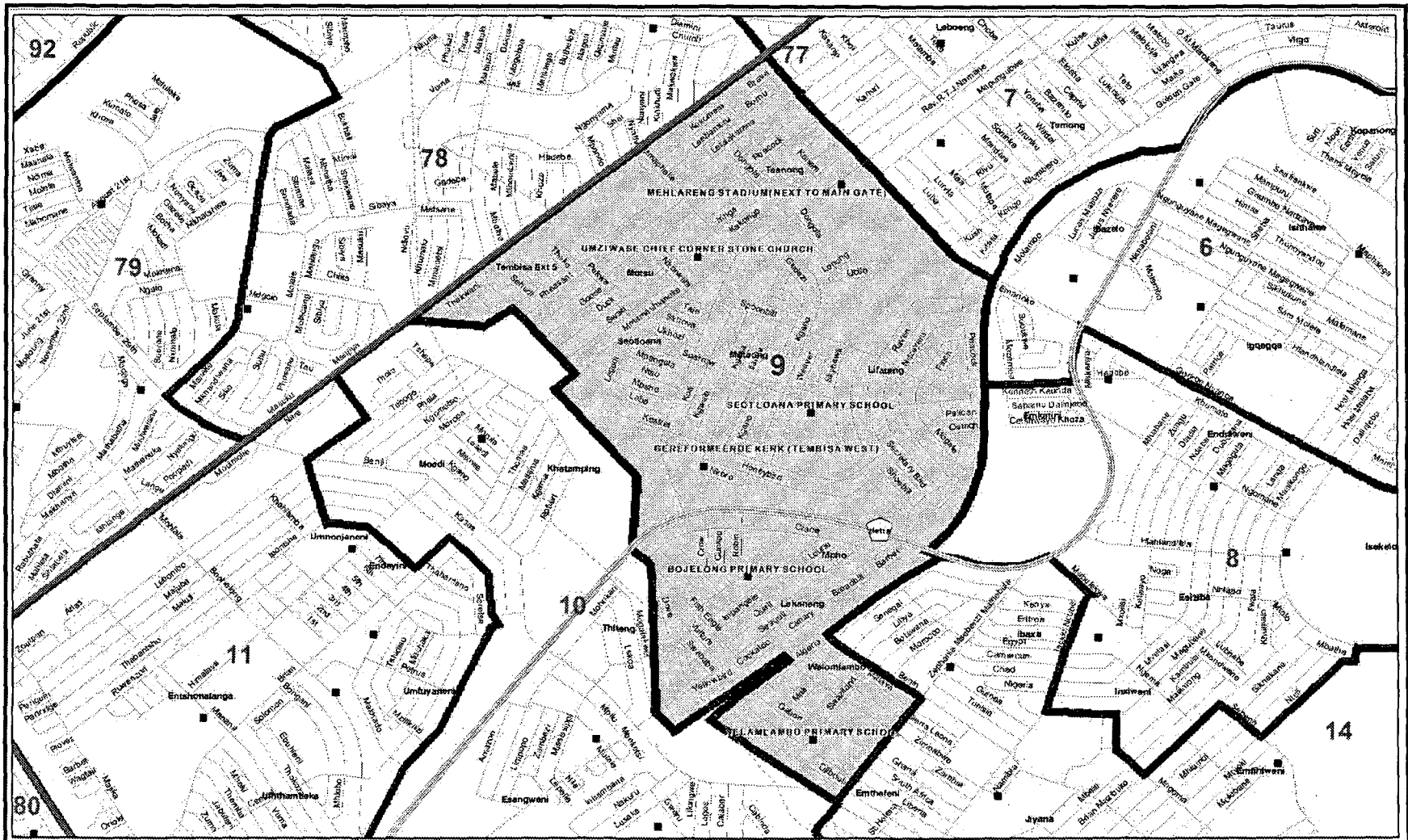
DATE:
July 2005

WARD NUMBER:
7

Additional information relating to this map
 can be obtained by contacting the
 Municipal Demarcation Board at:

Tel: (012) 342 2481 Fax: (012) 342 2480
 e-mail: info@demarcation.org.za
 Website: www.demarcation.org.za
 Address: Private Bag X28, Hatfield 0028





Legend

Provincial Boundary	Parent Farms	Voting Station
Local Municipality	Ward	Main Road
District Management Area	Voting District	Road
Traditional Authority Area	Dam	River

Ekurhuleni Local Municipality
 Publication of the delimitation of Ward 9
 of Ekurhuleni Local Municipality (East Rand)
 in terms of Item 5 of Schedule 1 to the
 Local Government: Municipal Structures Act, 1998
 (Act No.117 of 1998)

NOT TO SCALE

DATE:
July 2005

WARD NUMBER
9

Additional information relating to this map
 can be obtained by contacting the
 Municipal Demarcation Board at:

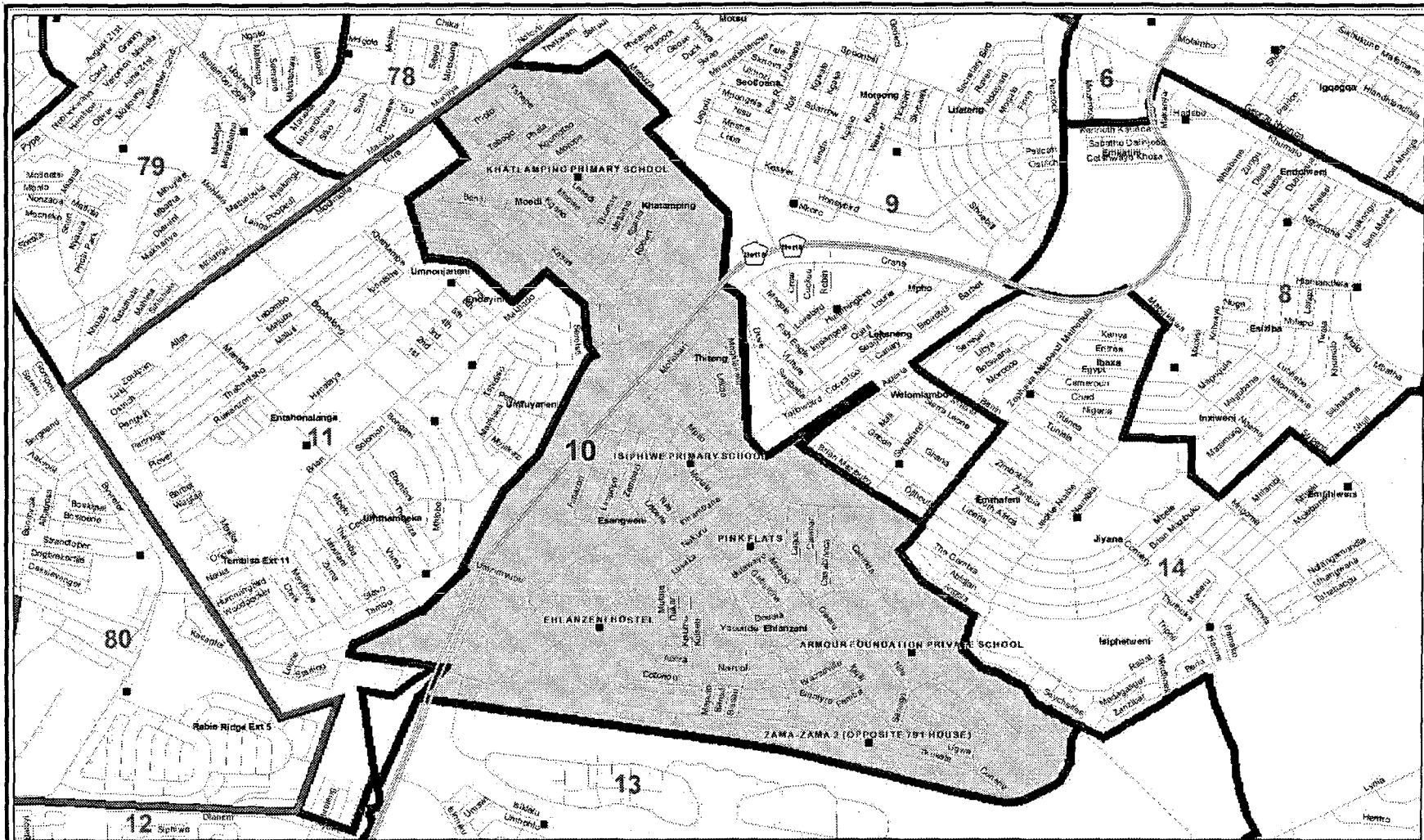
Tel: (012) 342 2481 Fax: (012) 342 2480

e-mail: info@demarcation.org.za

Website: www.demarcation.org.za

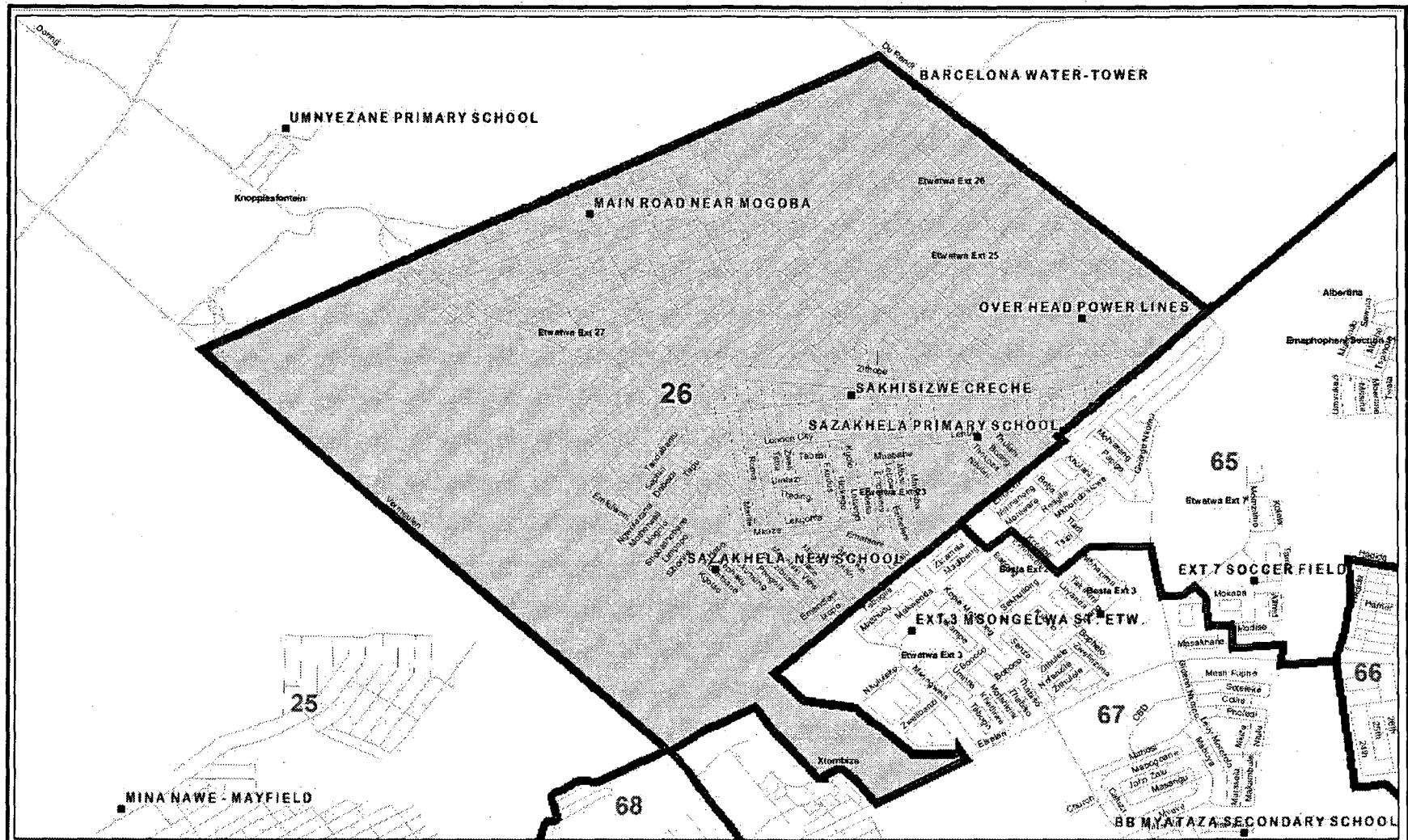
Address: Private Bag X28, Hatfield 0028





<p>Legend</p> <table style="width: 100%; border: none;"> <tr> <td style="border: none;">[Symbol] Provincial Boundary</td> <td style="border: none;">[Symbol] Parent Farms</td> <td style="border: none;">[Symbol] Voting Station</td> </tr> <tr> <td style="border: none;">[Symbol] Local Municipality</td> <td style="border: none;">[Symbol] Ward</td> <td style="border: none;">[Symbol] Main Road</td> </tr> <tr> <td style="border: none;">[Symbol] District Management Area</td> <td style="border: none;">[Symbol] Voting District</td> <td style="border: none;">[Symbol] Road</td> </tr> <tr> <td style="border: none;">[Symbol] Traditional Authority Area</td> <td style="border: none;">[Symbol] Dam</td> <td style="border: none;">[Symbol] River</td> </tr> </table>	[Symbol] Provincial Boundary	[Symbol] Parent Farms	[Symbol] Voting Station	[Symbol] Local Municipality	[Symbol] Ward	[Symbol] Main Road	[Symbol] District Management Area	[Symbol] Voting District	[Symbol] Road	[Symbol] Traditional Authority Area	[Symbol] Dam	[Symbol] River	<p>Ekurhuleni Local Municipality</p> <p>Publication of the delimitation of Ward 10 of Ekurhuleni Local Municipality (East Rand) in terms of Item 5 of Schedule 1 to the Local Government: Municipal Structures Act, 1998 (Act No.117 of 1998)</p>	<p>NOT TO SCALE</p> <p>DATE July 2005</p> <p>WARD NUMBER 10</p>	<p>Additional information relating to this map can be obtained by contacting the Municipal Demarcation Board at:</p> <p>Tel: (012) 342 2481 Fax: (012) 342 2480</p> <p>e-mail: info@demarcation.org.za</p> <p>Website: www.demarcation.org.za</p> <p>Address: Private Bag X28, Hatfield 0028</p>
[Symbol] Provincial Boundary	[Symbol] Parent Farms	[Symbol] Voting Station													
[Symbol] Local Municipality	[Symbol] Ward	[Symbol] Main Road													
[Symbol] District Management Area	[Symbol] Voting District	[Symbol] Road													
[Symbol] Traditional Authority Area	[Symbol] Dam	[Symbol] River													





Legend

Provincial Boundary	Parent Farms	Voting Station
Local Municipality	Ward	Main Road
District Management Area	Voting District	Road
Traditional Authority Area	Dam	River

Ekurhuleni Municipality
 Publication of the delimitation of Ward 26
 of Ekurhuleni Municipality (East Rand)
 in terms of Item 5 of Schedule 1 to the
 Local Government: Municipal Structures Act, 1998
 (Act No.117 of 1998)

NOT TO SCALE

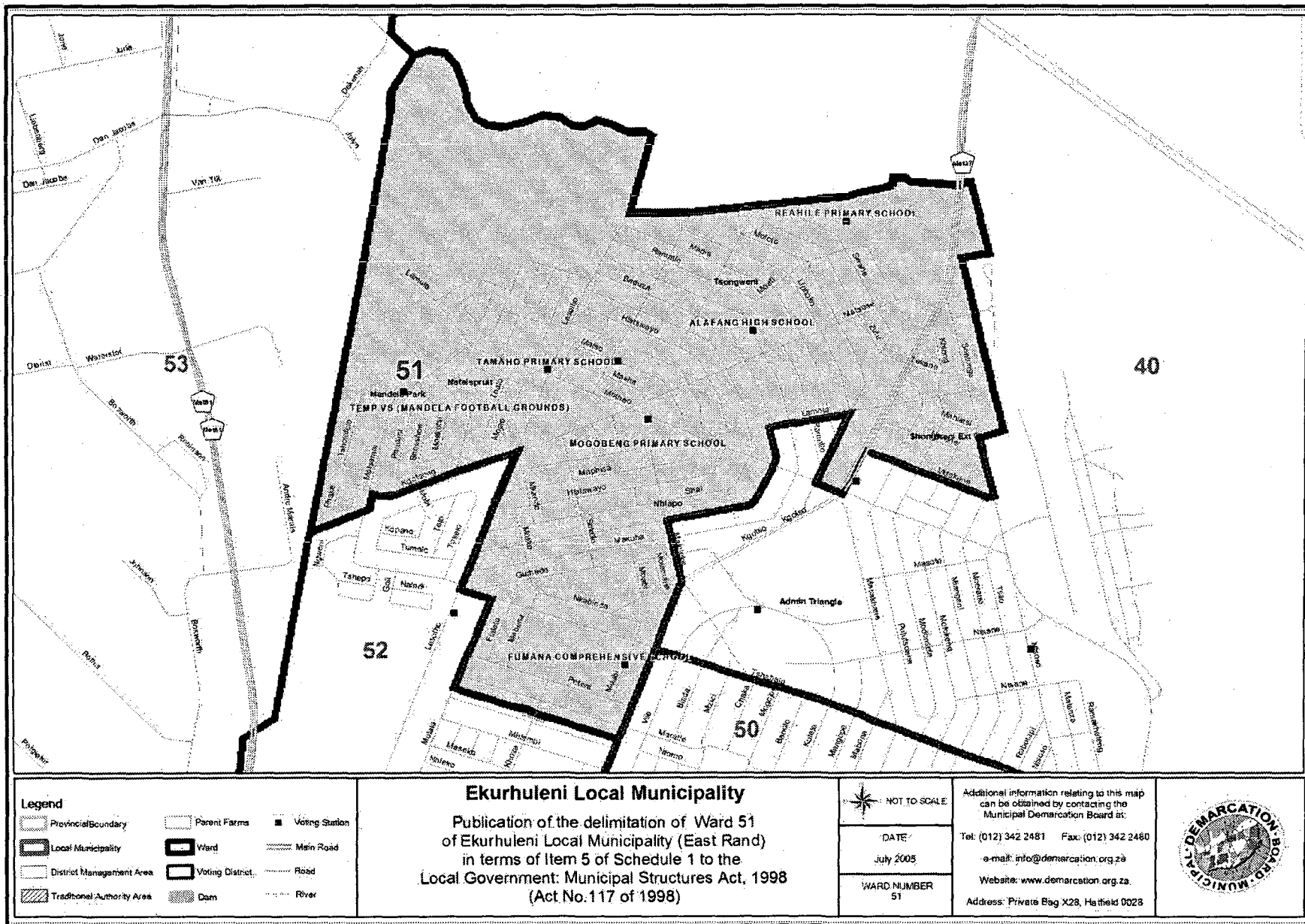
DATE:
July 2005

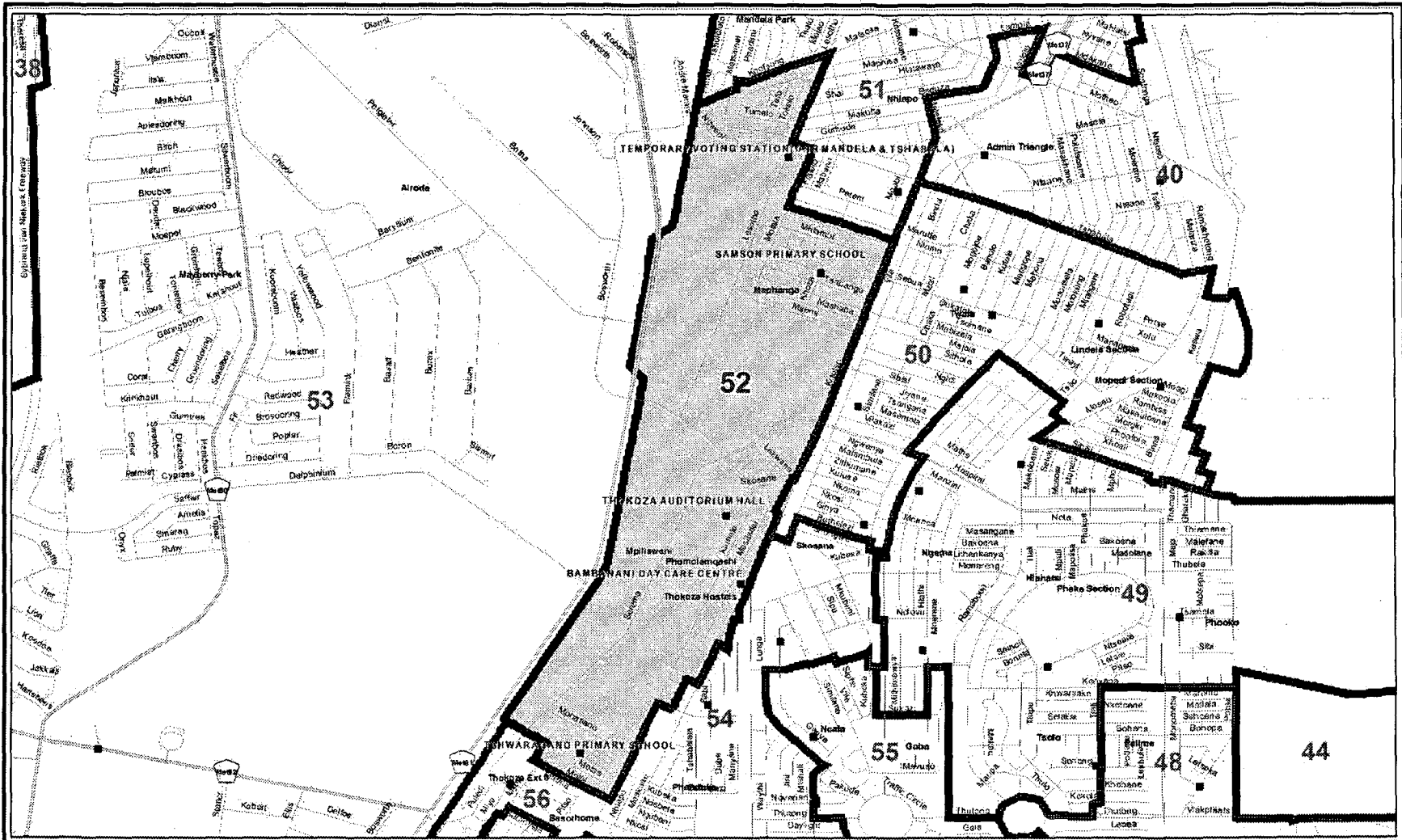
WARD NUMBER:
26

Additional information relating to this map
 can be obtained by contacting the
 Municipal Demarcation Board as:

Tel: (012) 342 2481 Fax: (012) 342 2480
 e-mail: info@demarcation.org.za
 Website: www.demarcation.org.za
 Address: Private Bag X28, Hatfield 0028







Legend

Provincial Boundary	Parent Farms	Voting Station
Local Municipality	Ward	Main Road
District Management Area	Voting District	Road
Traditional Authority Area	Dam	River

Ekurhuleni Local Municipality
 Publication of the delimitation of Ward 52
 of Ekurhuleni Local Municipality (East Rand)
 in terms of Item 5 of Schedule 1 to the
 Local Government: Municipal Structures Act, 1998
 (Act No.117 of 1998)

NOT TO SCALE

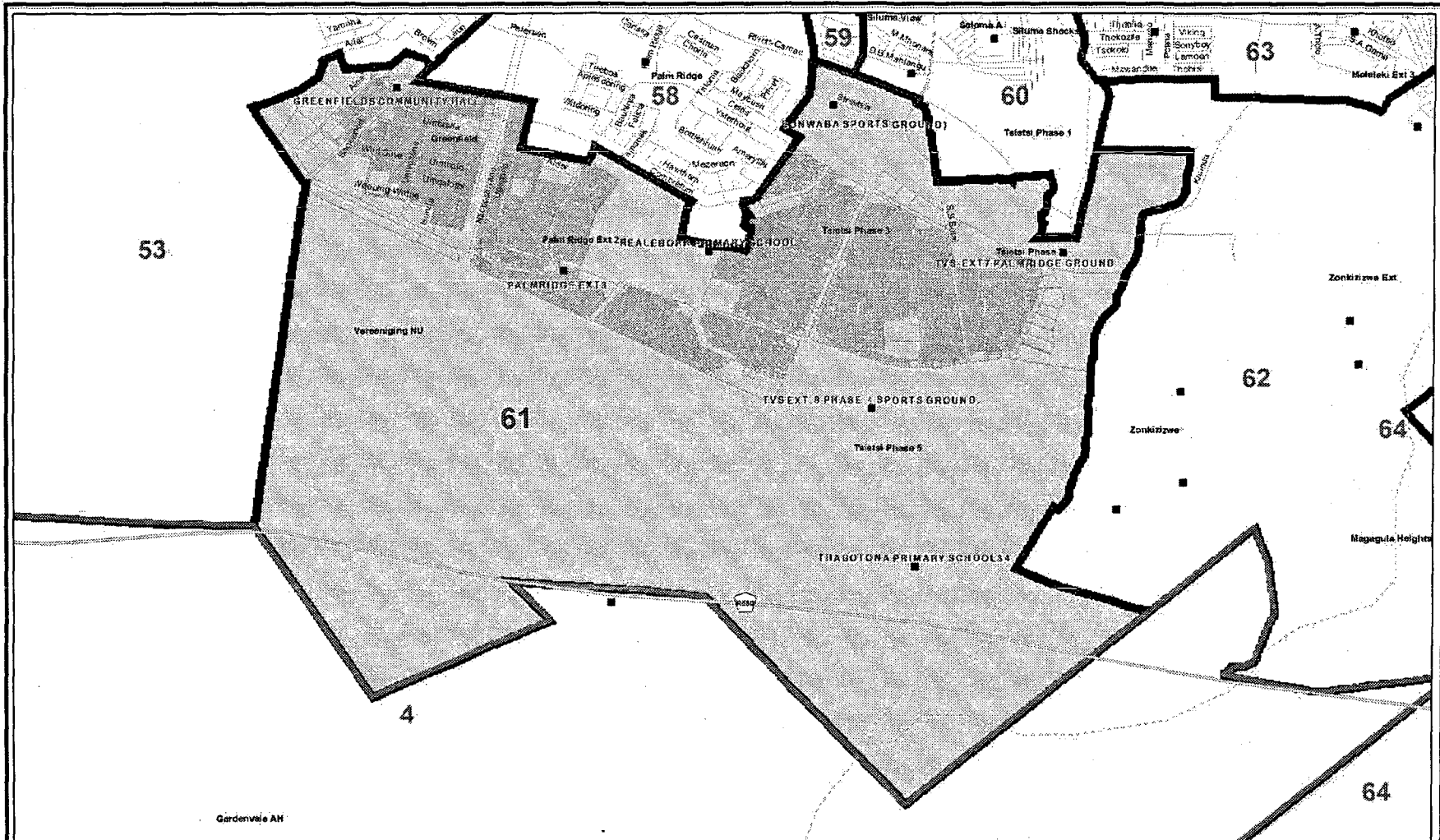
DATE
July 2005

WARD NUMBER
52

Additional information relating to this map
 can be obtained by contacting the
 Municipal Demarcation Board at:

Tel: (012) 342 2481 Fax: (012) 342 2460
 e-mail: info@demarcation.org.za
 Website: www.demarcation.org.za
 Address: Private Bag X28, Hatfield 0028





Legend

Provincial Boundary	Parent Farms	Voting Station
Local Municipality	Ward	Main Road
District Management Area	Voting District	Road
Traditional Authority Area	Dain	River

Ekurhuleni Local Municipality
 Publication of the delimitation of Ward 61
 of Ekurhuleni Local Municipality (East Rand)
 in terms of Item 5 of Schedule 1 to the
 Local Government: Municipal Structures Act, 1998
 (Act No. 117 of 1998)

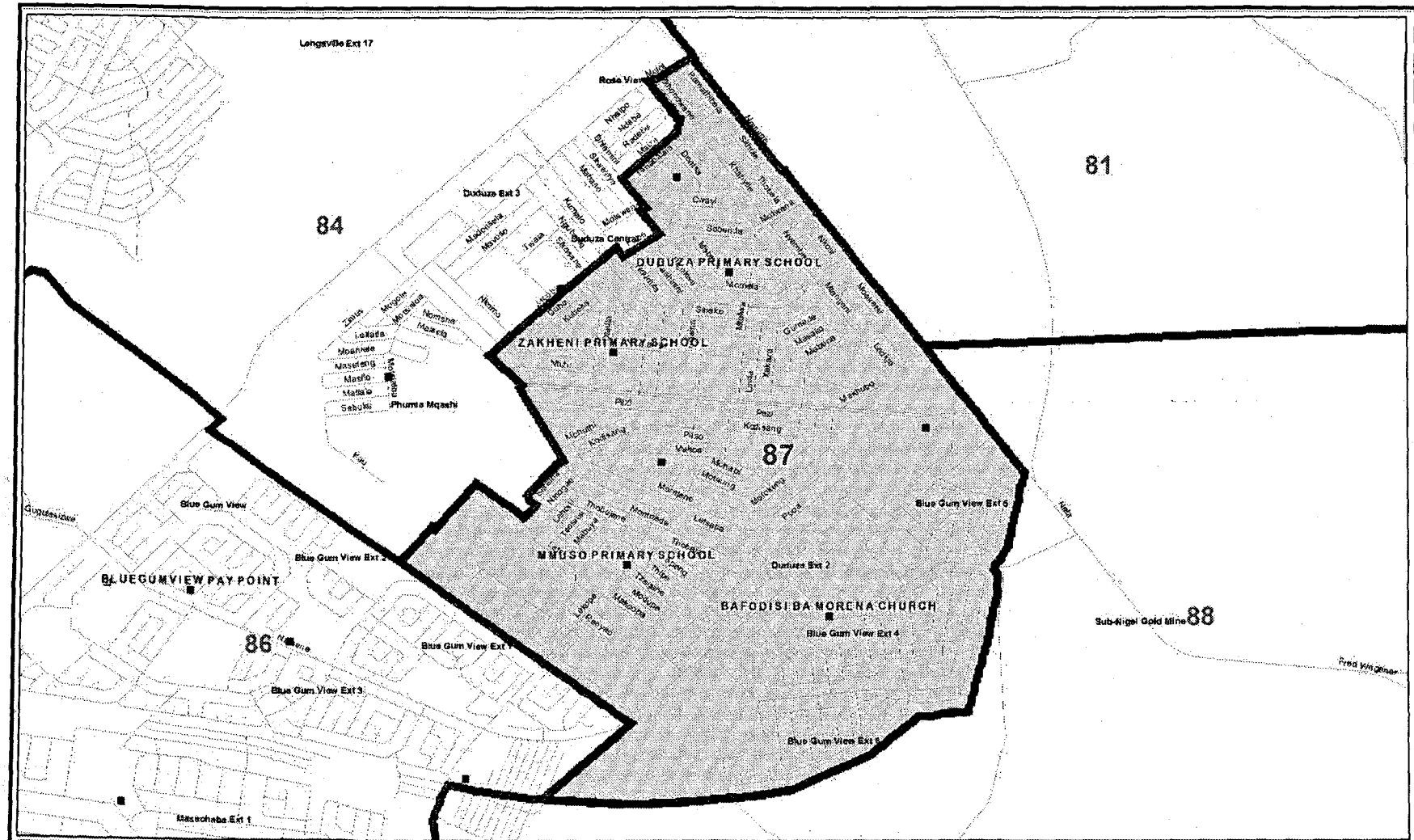
NOT TO SCALE

DATE
July 2005
WARD NUMBER
61

Additional information relating to this map
 can be obtained by contacting the
 Municipal Demarcation Board at:

Tel: (012) 342 2481 Fax: (012) 342 2460
 e-mail: info@demarcation.org.za
 Website: www.demarcation.org.za
 Address: Private Bag X28, Hatfield 0028





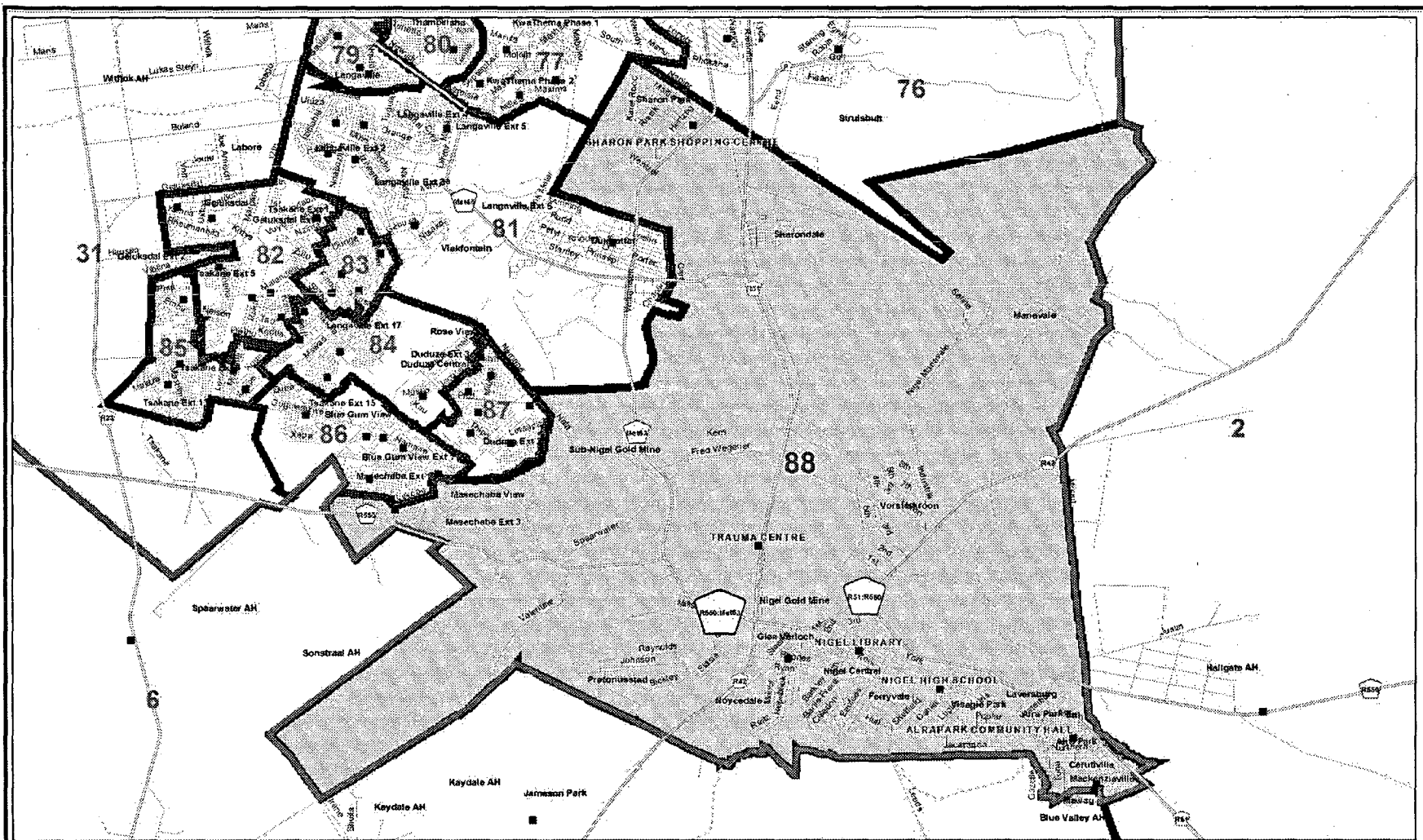
Legend		
	Provincial Boundary	
	Local Municipality	
	District Management Area	
	Traditional Authority Area	
	Parent Farms	
	Ward	
	Main Road	
	Road	
	River	
	Dam	
	Voting Station	
	Voting District	

Ekurhuleni Municipality
 Publication of the delimitation of Ward 87
 of Ekurhuleni Municipality (East Rand)
 in terms of Item 5 of Schedule 1 to the
 Local Government: Municipal Structures Act, 1998
 (Act No.117 of 1998)

NOT TO SCALE
 DATE
 July 2005
 WARD NUMBER
 87

Additional information relating to this map
 can be obtained by contacting the
 Municipal Demarcation Board at:
 Tel: (012) 342 2481 Fax: (012) 342 2480
 e-mail: info@demarcation.org.za
 Website: www.demarcation.org.za
 Address: Private Bag X28, Hatfield 0028





Legend

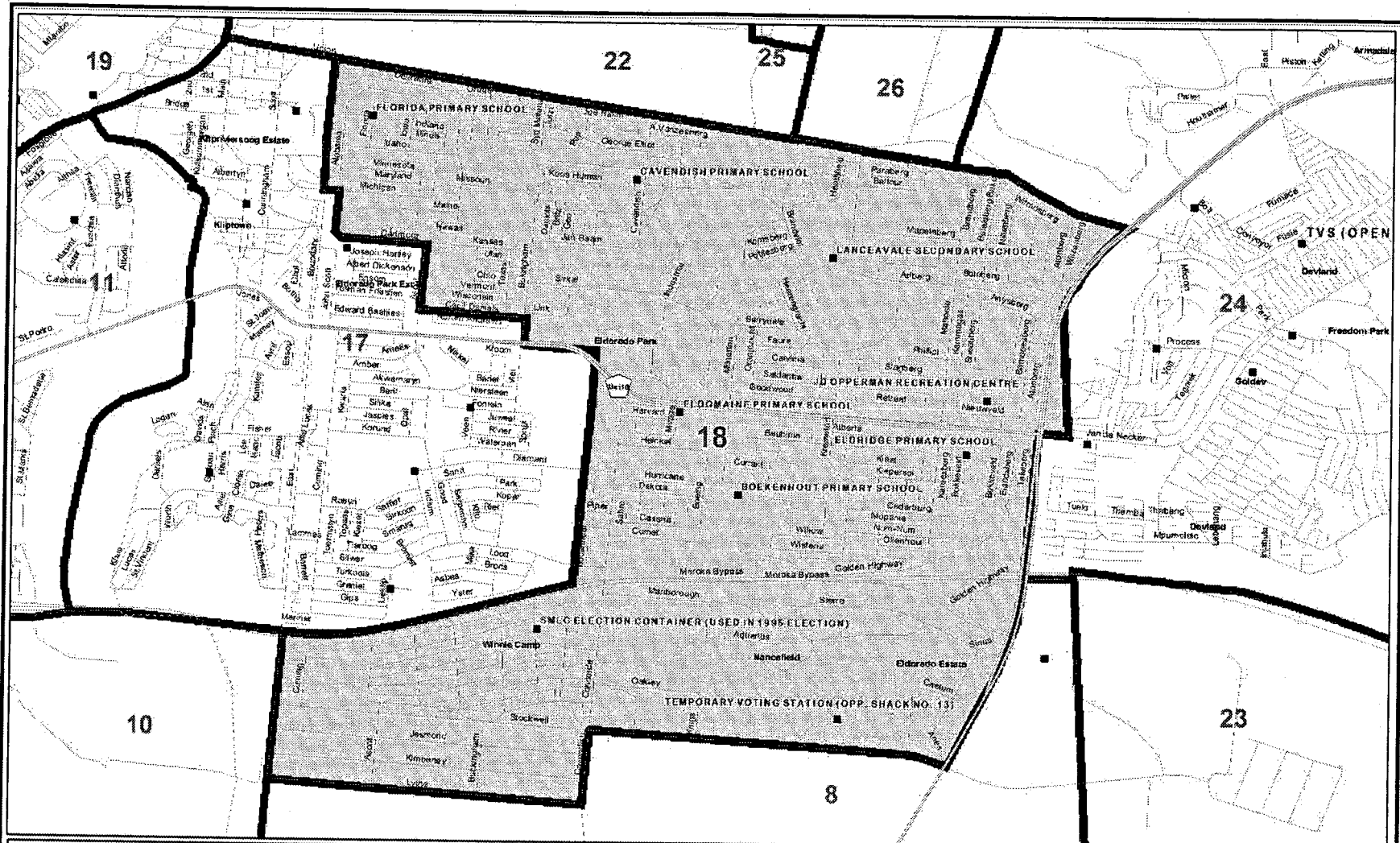
Provincial Boundary	Parent Farms	Voting Station
Local Municipality	Ward	Main Road
District Management Area	Voting District	Road
Traditional Authority Area	Dam	River

Ekurhuleni Local Municipality
 Publication of the delimitation of Ward 88
 of Ekurhuleni Local Municipality (East Rand)
 in terms of Item 5 of Schedule 1 to the
 Local Government: Municipal Structures Act, 1998
 (Act No.117 of 1998)

	NOT TO SCALE
DATE	July 2005
WARD NUMBER	88

Additional information relating to this map
 can be obtained by contacting the
 Municipal Demarcation Board at:
 Tel: (012) 342 2481 Fax: (012) 342 2480
 e-mail: info@demarcation.org.za
 Website: www.demarcation.org.za
 Address: Private Bag X28, Hatfield 0028





Legend		
	Provincial Boundary	
	Local Municipality	
	District Management Area	
	Traditional Authority Area	
	Parent Farms	
	Ward	
	Voting District	
	Dam	
	Main Road	
	Road	
	River	

City of Johannesburg


Publication of the delimitation of Ward 18
of City of Johannesburg (Johannesburg)
in terms of Item 5 of Schedule 1 to the
Local Government: Municipal Structures Act, 1998
(Act No.117 of 1998)

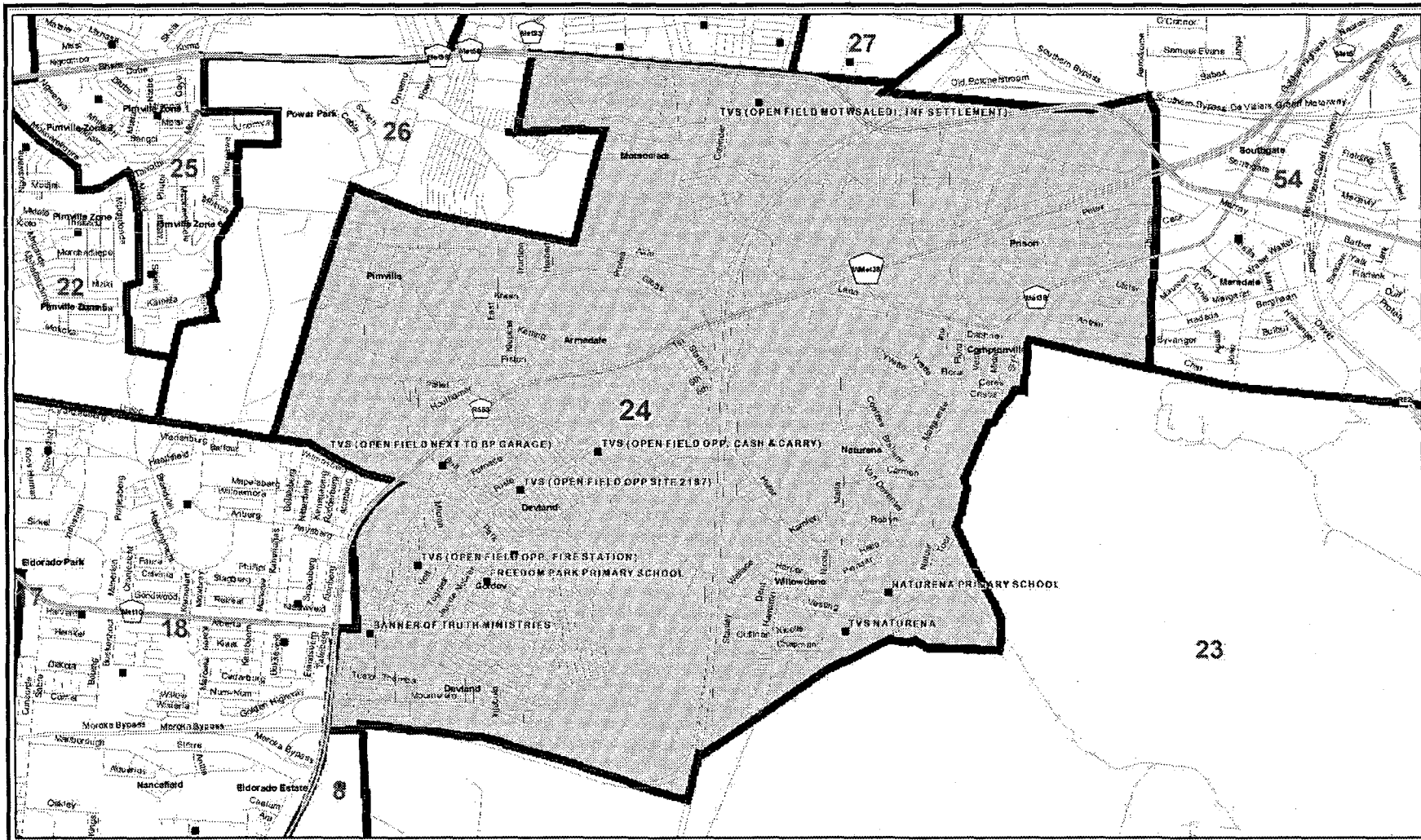
NOT TO SCALE

DATE:
July 2005

WARD NUMBER
18

Additional information relating to this map
can be obtained by contacting the
Municipal Demarcation Board at:
Tel: (012) 342 2481 Fax: (012) 342 2480
e-mail: info@demarcation.org.za
Website: www.demarcation.org.za
Address: Private Bag X28, Hatfield 0028





Legend

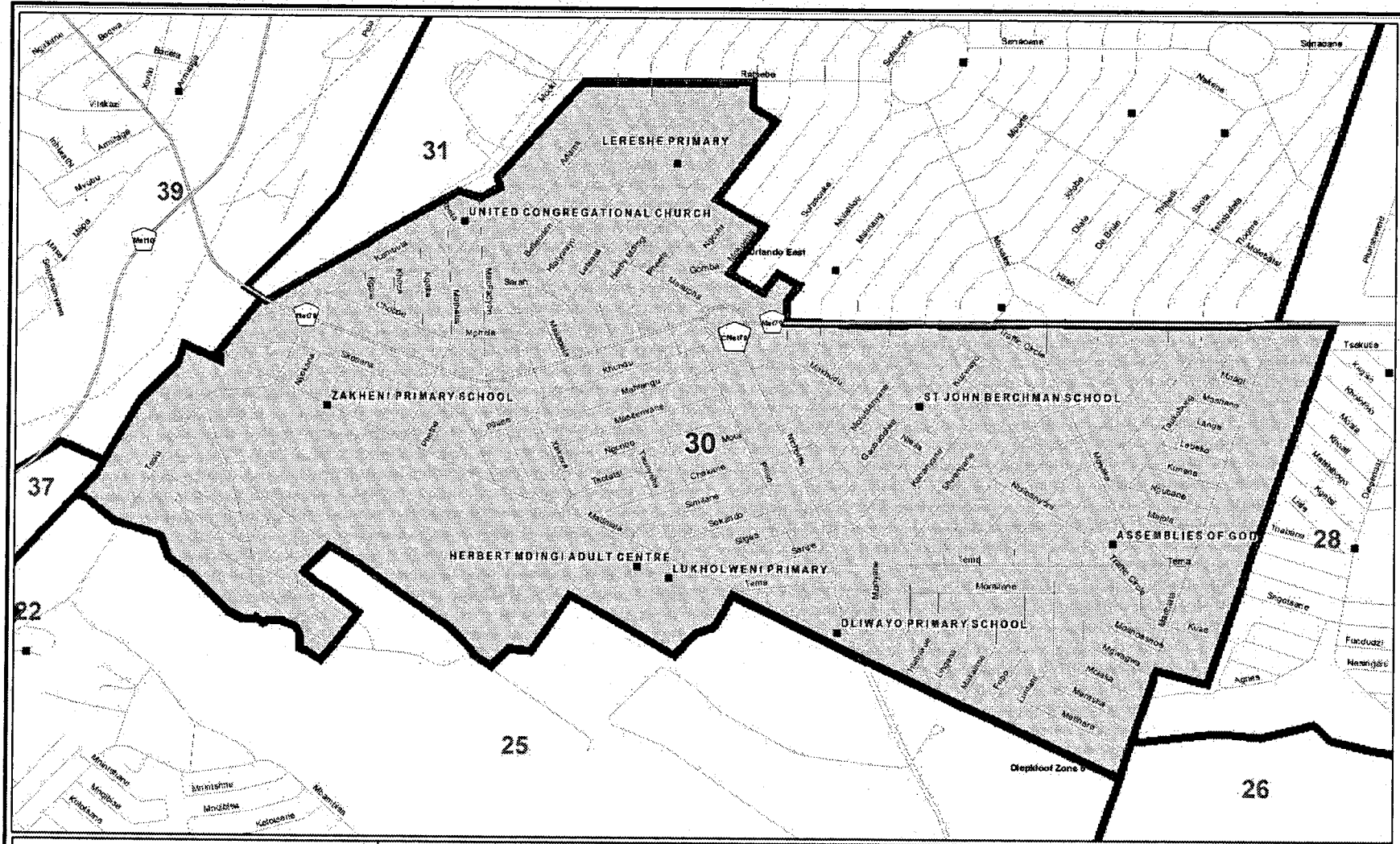
Provincial Boundary	Parent Farms	Voting Station
Local Municipality	Ward	Main Road
District Management Area	Voting District	Road
Traditional Authority Area	Dam	River

City of Johannesburg
 Publication of the delimitation of Ward 24
 of City of Johannesburg (Johannesburg)
 in terms of Item 5 of Schedule 1 to the
 Local Government: Municipal Structures Act, 1998
 (Act No.117 of 1998)

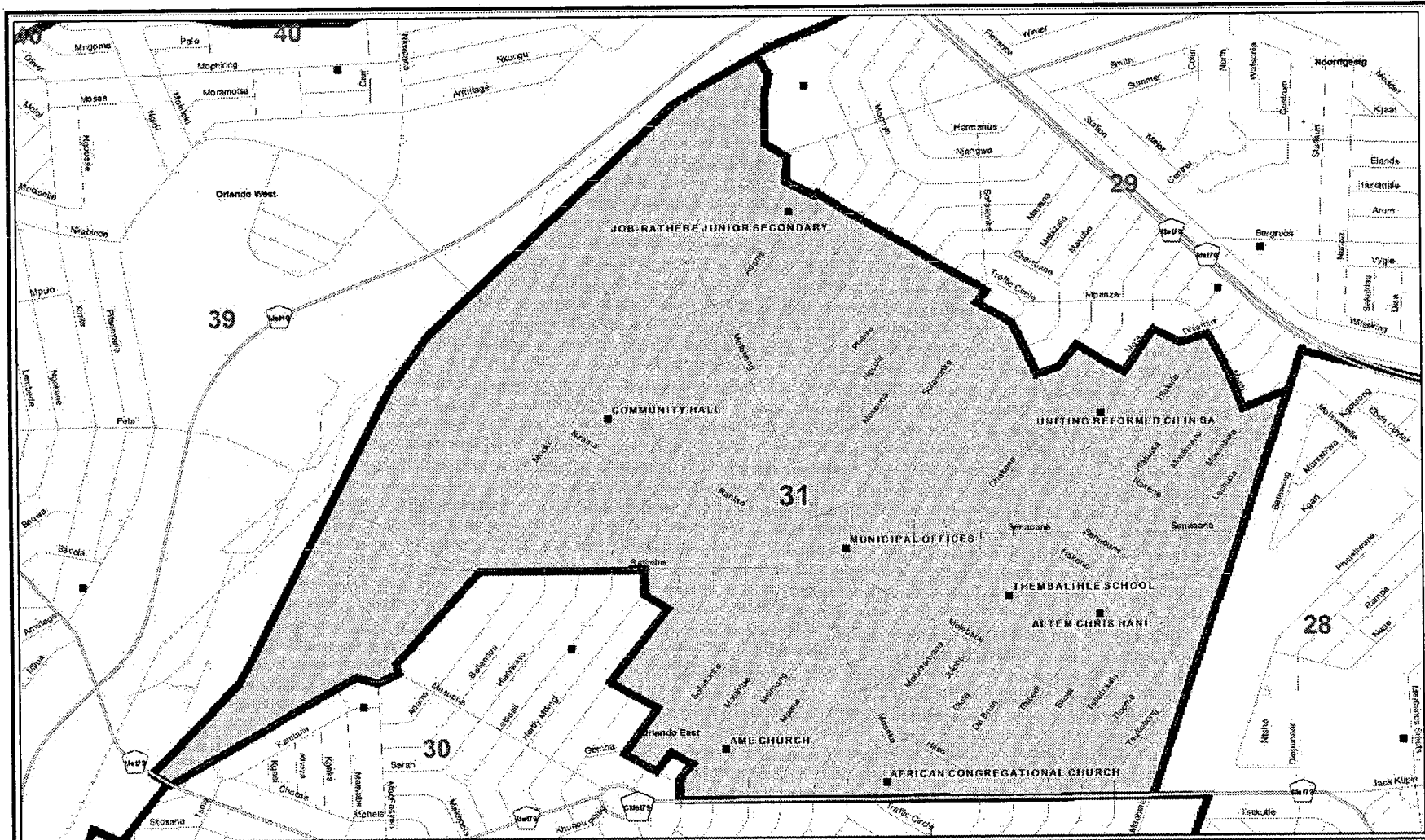
NOT TO SCALE
DATE July 2005
WARD NUMBER 24

Additional information relating to this map
 can be obtained by contacting the
 Municipal Demarcation Board at:
 Tel: (012) 342 2481 Fax: (012) 342 2460
 e-mail: info@demarcation.org.za
 Website: www.demarcation.org.za
 Address: Private Bag X28, Hatfield 0028





Legend Provincial Boundary Local Municipality District Management Area Traditional Authority Area Parent Farms Ward Voting District Dams Voting Station Main Road Road River		City of Johannesburg Publication of the delimitation of Ward 30 of City of Johannesburg (Johannesburg) in terms of Item 5 of Schedule 1 to the Local Government: Municipal Structures Act, 1998 (Act No. 117 of 1998)		NOT TO SCALE DATE: July 2005 WARD NUMBER 30	Additional information relating to this map can be obtained by contacting the Municipal Demarcation Board at: Tel: (012) 342 2481 Fax: (012) 342 2480 e-mail: info@demarcation.org.za Website: www.demarcation.org.za Address: Private Bag X28, Hatfield 0028	
---	--	---	--	---	--	--



Legend

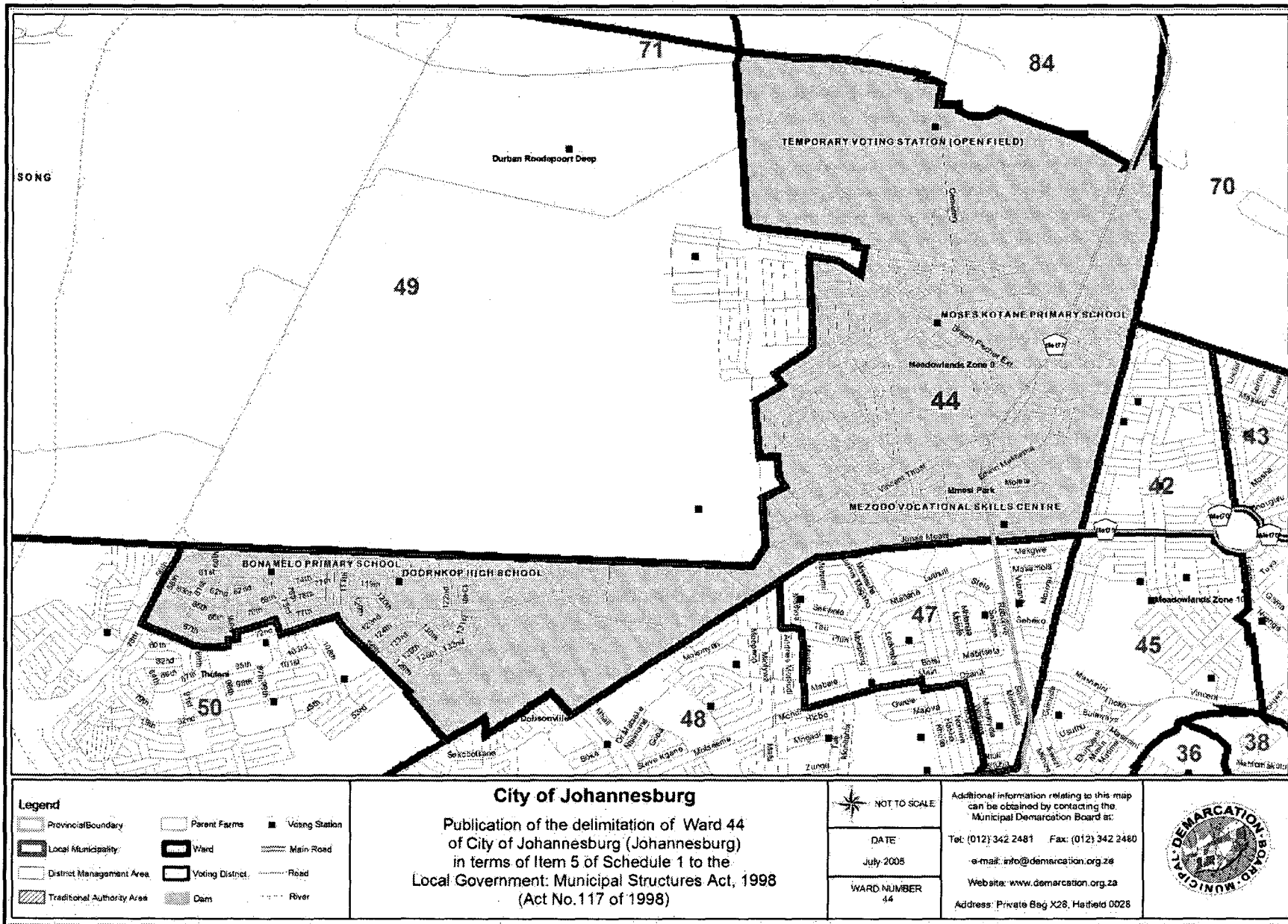
- Provincial Boundary
- Local Municipality
- District Management Area
- Traditional Authority Area
- Parent Farms
- Ward
- Voting District
- Dam
- Voting Station
- Main Road
- Road
- River

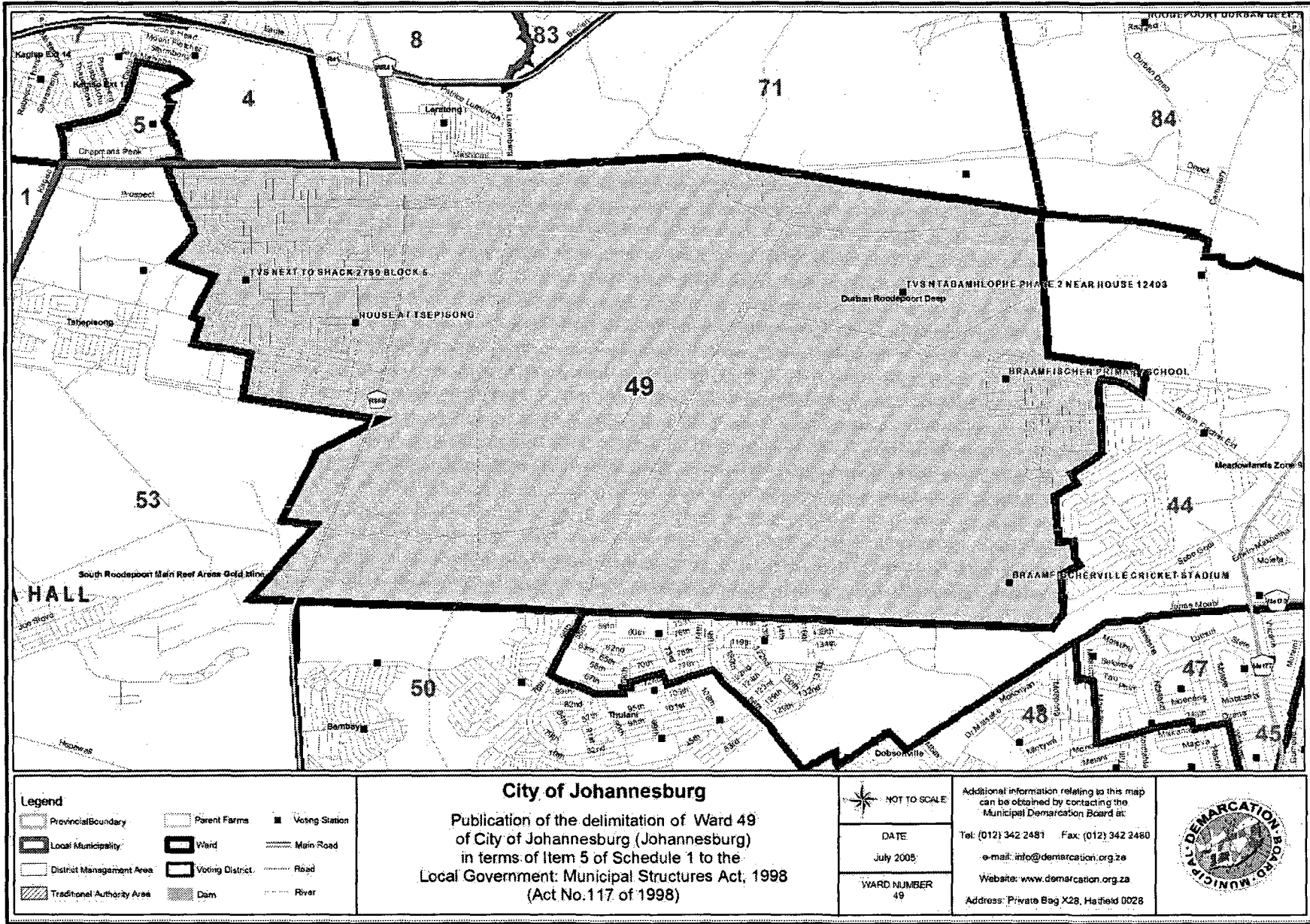
City of Johannesburg
 Publication of the delimitation of Ward 31
 of City of Johannesburg (Johannesburg)
 in terms of Item 5 of Schedule 1 to the
 Local Government: Municipal Structures Act, 1998
 (Act No.117 of 1998)

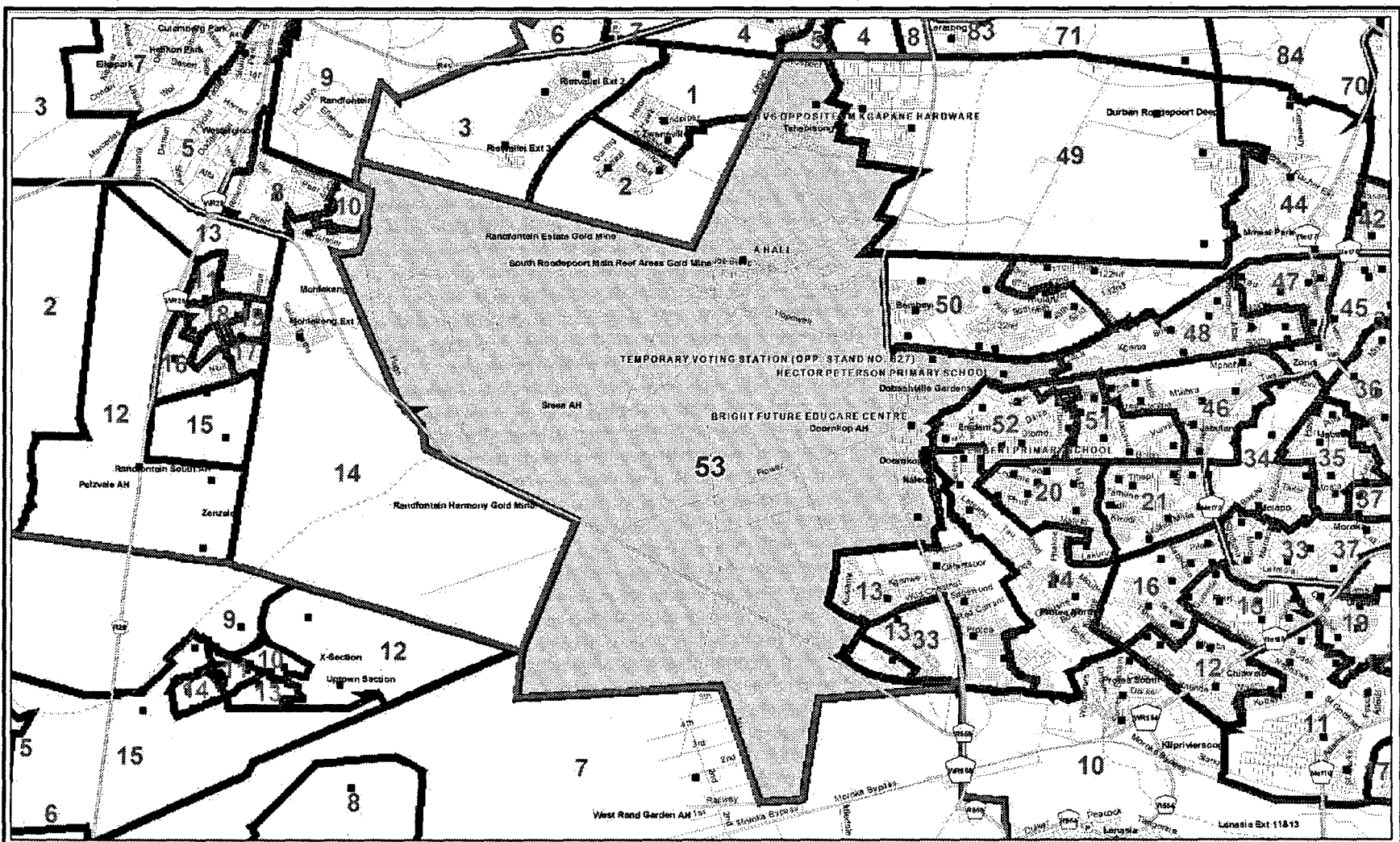
NOT TO SCALE
 DATE:
 July 2005
 WARD NUMBER
 31

Additional information relating to this map
 can be obtained by contacting the
 Municipal Demarcation Board at:
 Tel: (012) 342 2481 Fax: (012) 342 2480
 e-mail: info@demarcation.org.za
 Website: www.demarcation.org.za
 Address: Private Bag X28, Hatfield 0028



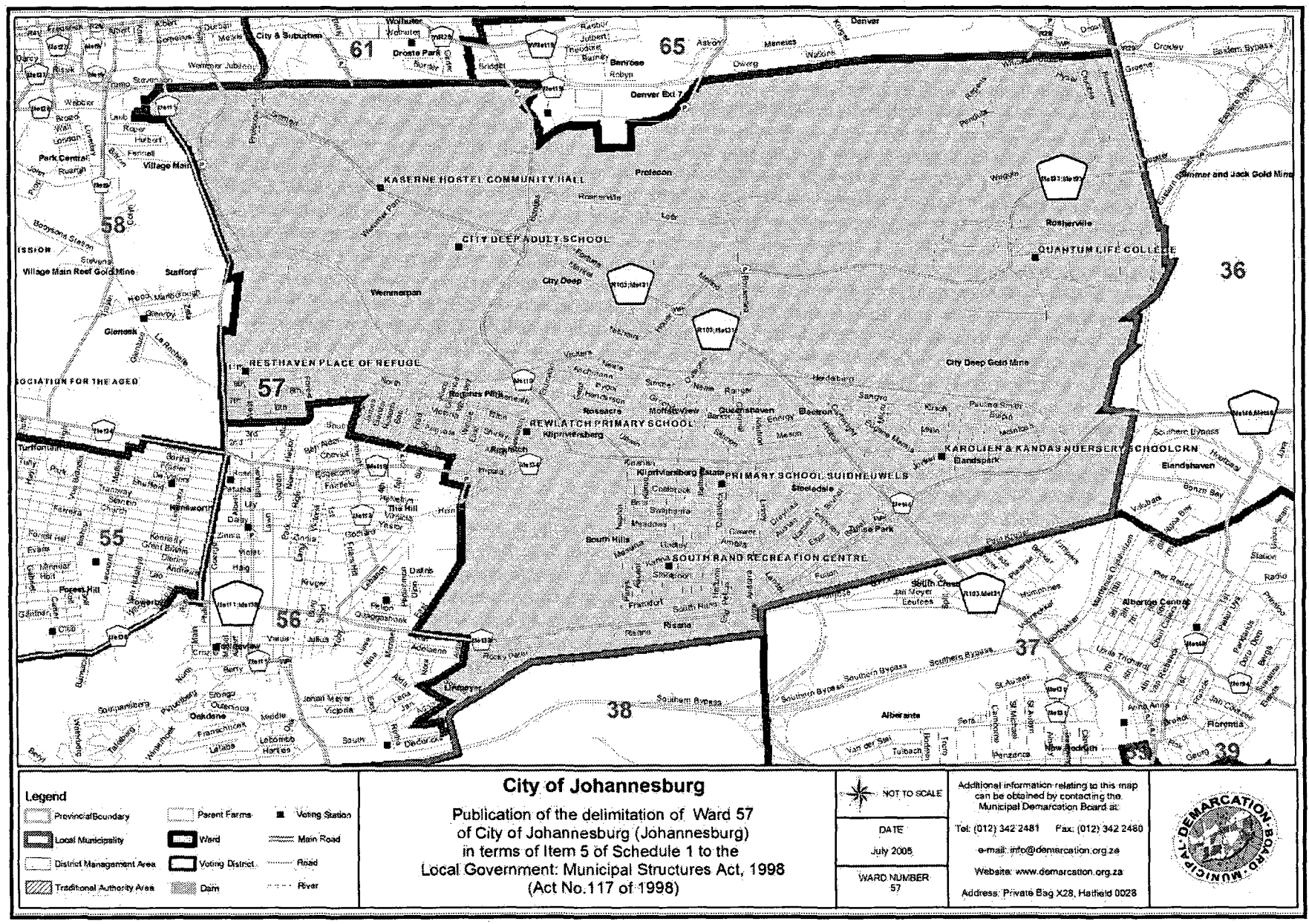


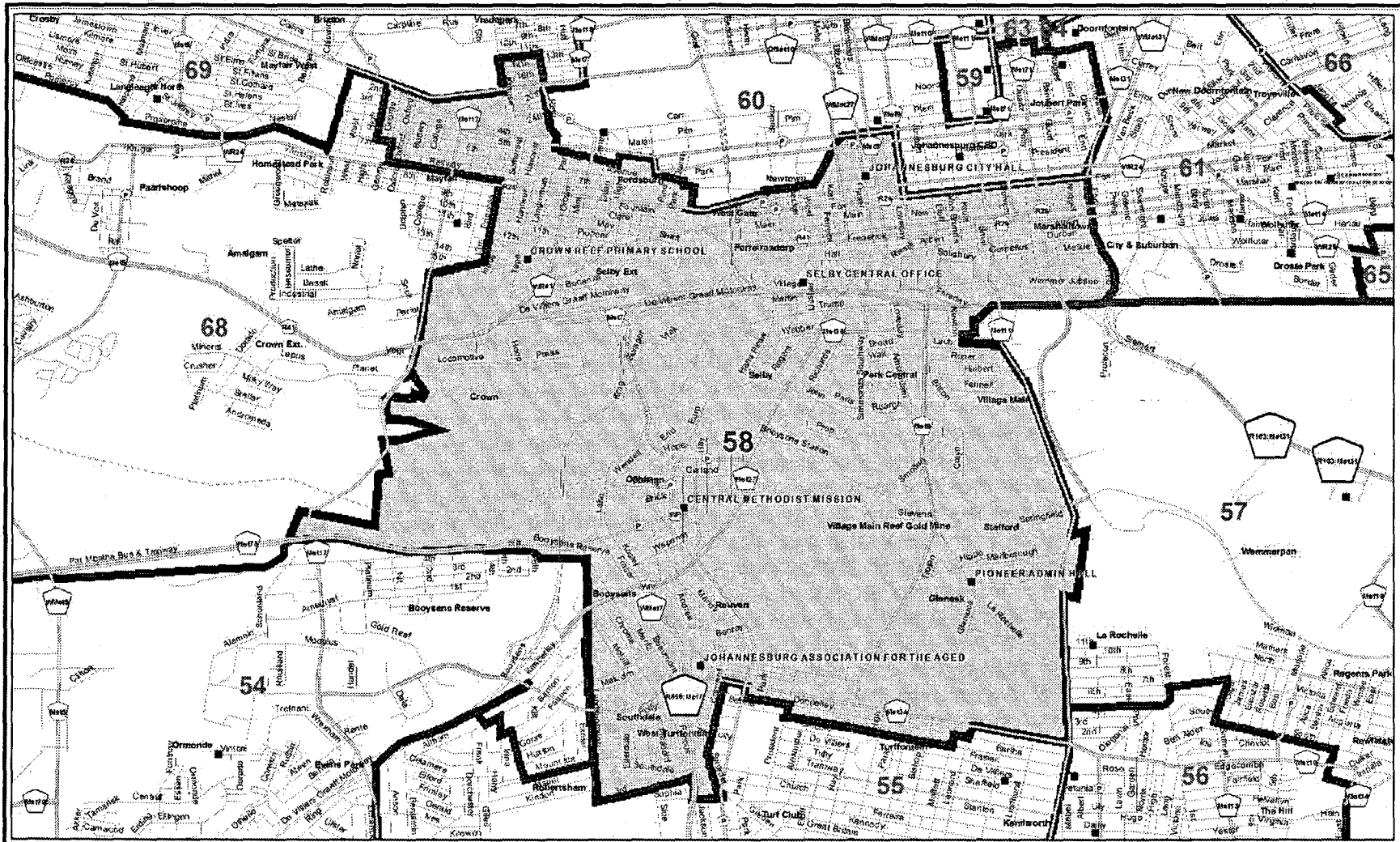




<p>Legend</p> <ul style="list-style-type: none"> Provincial Boundary Local Municipality District Management Area Traditional Authority Area Parent Farms Ward Voting District Dam Main Road Road River Voting Station 	<p>City of Johannesburg</p> <p>Publication of the delimitation of Ward 53 of City of Johannesburg (Johannesburg) in terms of Item 5 of Schedule 1 to the Local Government: Municipal Structures Act, 1998 (Act No.117 of 1998)</p>	<p>NOT TO SCALE</p> <p>DATE July 2005</p> <p>WARD NUMBER 53</p>	<p>Additional information relating to this map can be obtained by contacting the Municipal Demarcation Board at:</p> <p>Tel: (012) 342 2481 Fax: (012) 342 2480</p> <p>e-mail: info@demarcation.org.za</p> <p>Website: www.demarcation.org.za</p> <p>Address: Private Bag X28, Hatfield 0028</p>
--	---	---	---







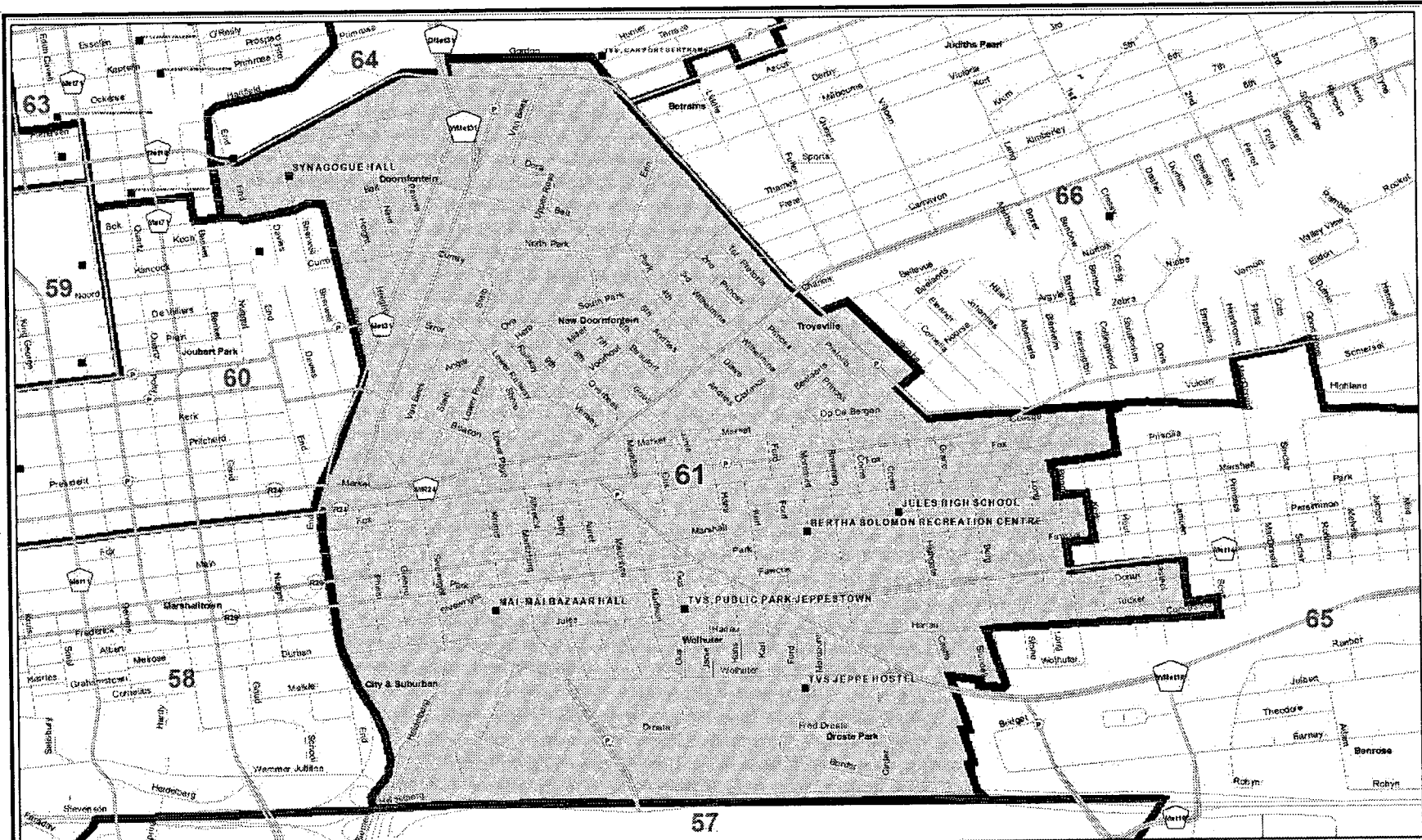
Legend		
	Provincial Boundary	
	Parent Farms	
	Local Municipality	
	District Management Area	
	Traditional Authority Area	
	Ward	
	Voting District	
	Dam	
	River	
	Voting Station	
	Main Road	
	Road	

City of Johannesburg
 Publication of the delimitation of Ward 58
 of City of Johannesburg (Johannesburg)
 in terms of Item 5 of Schedule 1 to the
 Local Government: Municipal Structures Act, 1998
 (Act No.117 of 1998)

	NOT TO SCALE
DATE:	July 2005
WARD NUMBER:	58

Additional information relating to this map
 can be obtained by contacting the
 Municipal Demarcation Board at:
 Tel: (012) 342 2481 Fax: (012) 342 2480
 e-mail: info@demarcation.org.za
 Website: www.demarcation.org.za
 Address: Private Bag X28, Hatfield 0028





Legend

Provincial Boundary	Parent Farms	Voting Station
Local Municipality	Ward	Main Road
District Management Area	Voting District	Road
Traditional Authority Area	Dam	River

City of Johannesburg
 Publication of the delimitation of Ward 61
 of City of Johannesburg (Johannesburg)
 in terms of Item 5 of Schedule 1 to the
 Local Government: Municipal Structures Act, 1998
 (Act No.117 of 1998)

NOT TO SCALE

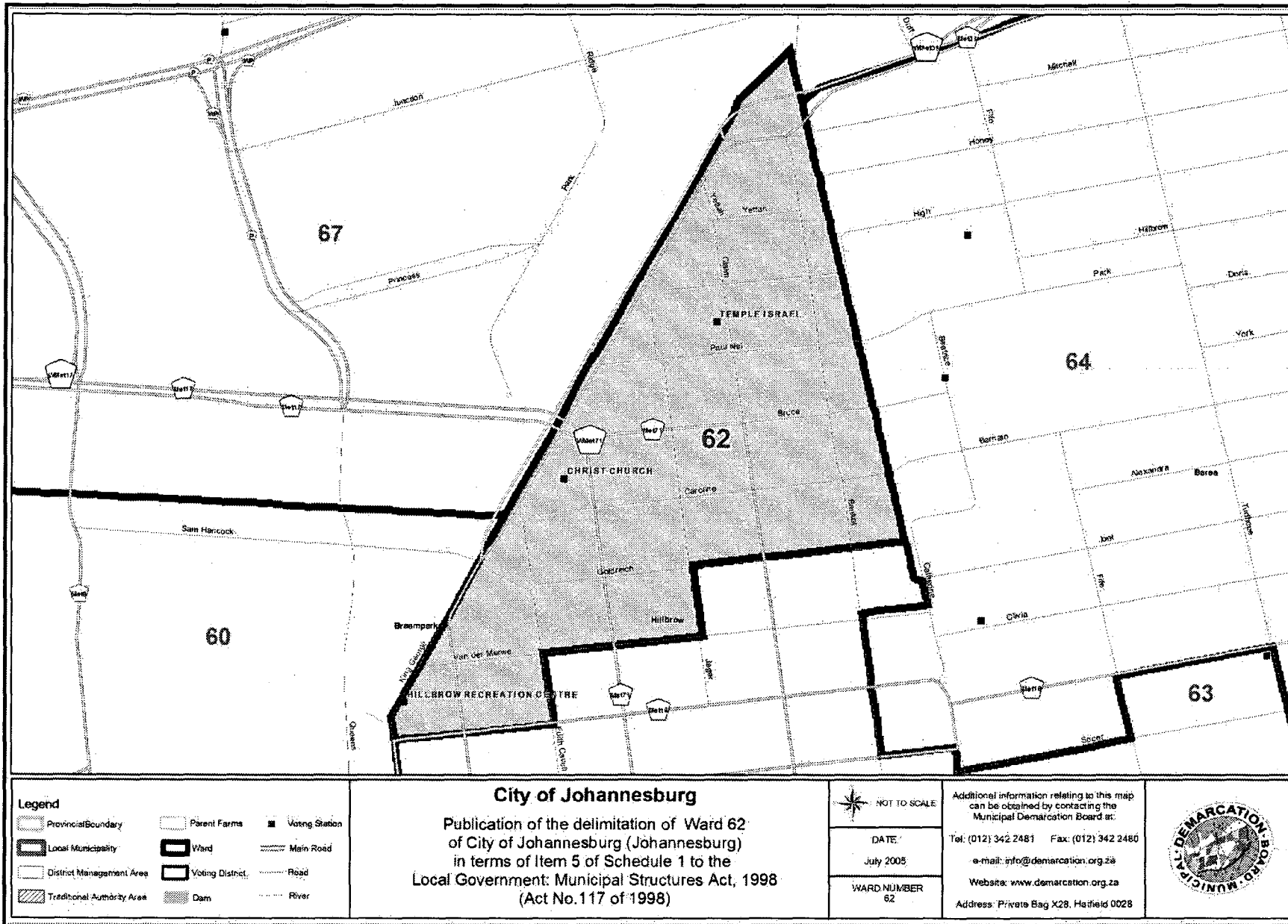
DATE:
July 2005

WARD NUMBER:
61

Additional information relating to this map
 can be obtained by contacting the
 Municipal Demarcation Board at:

Tel: (012) 342 2481 Fax: (012) 342 2480
 e-mail: info@demarcation.org.za
 Website: www.demarcation.org.za
 Address: Private Bag X28, Hatfield 0028





Legend		
	Provincial Boundary	
	Parent Farms	
	Local Municipality	
	District Management Area	
	Traditional Authority Area	
	Ward	
	Voting District	
	Dam	
	Main Road	
	Road	
	River	
	Voting Station	

City of Johannesburg
 Publication of the delimitation of Ward 62
 of City of Johannesburg (Johannesburg)
 in terms of Item 5 of Schedule 1 to the
 Local Government: Municipal Structures Act, 1998
 (Act No. 117 of 1998)

NOT TO SCALE
 DATE:
 July 2005
 WARD NUMBER
 62

Additional information relating to this map
 can be obtained by contacting the
 Municipal Demarcation Board at:
 Tel: (012) 342 2481 Fax: (012) 342 2480
 e-mail: info@demarcation.org.za
 Website: www.demarcation.org.za
 Address: Private Bag X28, Hatfield 0028



