


*THE PROVINCE OF
GAUTENG*



*DIE PROVINSIE
GAUTENG*

Provincial Gazette Extraordinary Buitengewone Provinsiale Koerant

Selling price • Verkoopprys: **R2,50**
Other countries • Buitelands: **R3,25**


Vol. 11

PRETORIA, 2 SEPTEMBER 2005

No. 375

We all have the power to prevent AIDS

AIDS
affects
us all



A
new
struggle

Prevention is the cure

**AIDS
HELPLINE**

0800 012 322

DEPARTMENT OF HEALTH



9771682452005

05375

CONTENTS • INHOUD

No.

*Page
No. Gazette
 No.*

GENERAL NOTICE

3359	Local Government: Municipal Demarcation Act, 1998: Read with section 2 of the Local Government: Cross-Boundary Municipalities Act, 2000, and the Local Government: Municipal Structures Act, 1998: Redetermination of Municipal Boundaries: (North West/Gauteng):.....	3	375
------	--	---	-----

GENERAL NOTICE

NOTICE 3359 OF 2005 MUNICIPAL DEMARCATION BOARD

REDETERMINATION OF MUNICIPAL BOUNDARIES IN TERMS OF THE LOCAL GOVERNMENT: MUNICIPAL DEMARCATION ACT, 1998, READ WITH SECTION 2 OF THE LOCAL GOVERNMENT: CROSS-BOUNDARY MUNICIPALITIES ACT, 2000, AND THE LOCAL GOVERNMENT: MUNICIPAL STRUCTURES ACT, 1998

(North West/Gauteng)

In terms of section 22 of the Local Government: Municipal Demarcation Act, 1998, the Minister of Provincial and Local Government requested the Municipal Demarcation Board to re-determine the boundaries of certain municipalities. Details of the proposed changes were gazetted in Government Gazette No 27937 of 19 August 2005.

In terms of section 21(2) of the Demarcation Act, the MECs responsible for local government in North West and Gauteng, and the affected municipalities, have indicated in writing that they support the proposed changes.

In terms of section 21(1) of Local Government: Municipal Demarcation Act, 1998, (Act No.27 of 1998) the Municipal Demarcation Board hereby re-determines the boundaries of West Rand District Municipality (CBDC8) and Southern District Municipality (DC40) as reflected in the Schedule and maps.

Any person aggrieved by this re-determination may submit objections within 30 days of publication of this notice, to:

The Municipal Demarcation Board
Private Bag X-28
HATFIELD
0028

Fax: 012-3422480

E-mail: robert@demarcation.org.za

The new designations/municipal codes of the affected municipalities are published for general information.

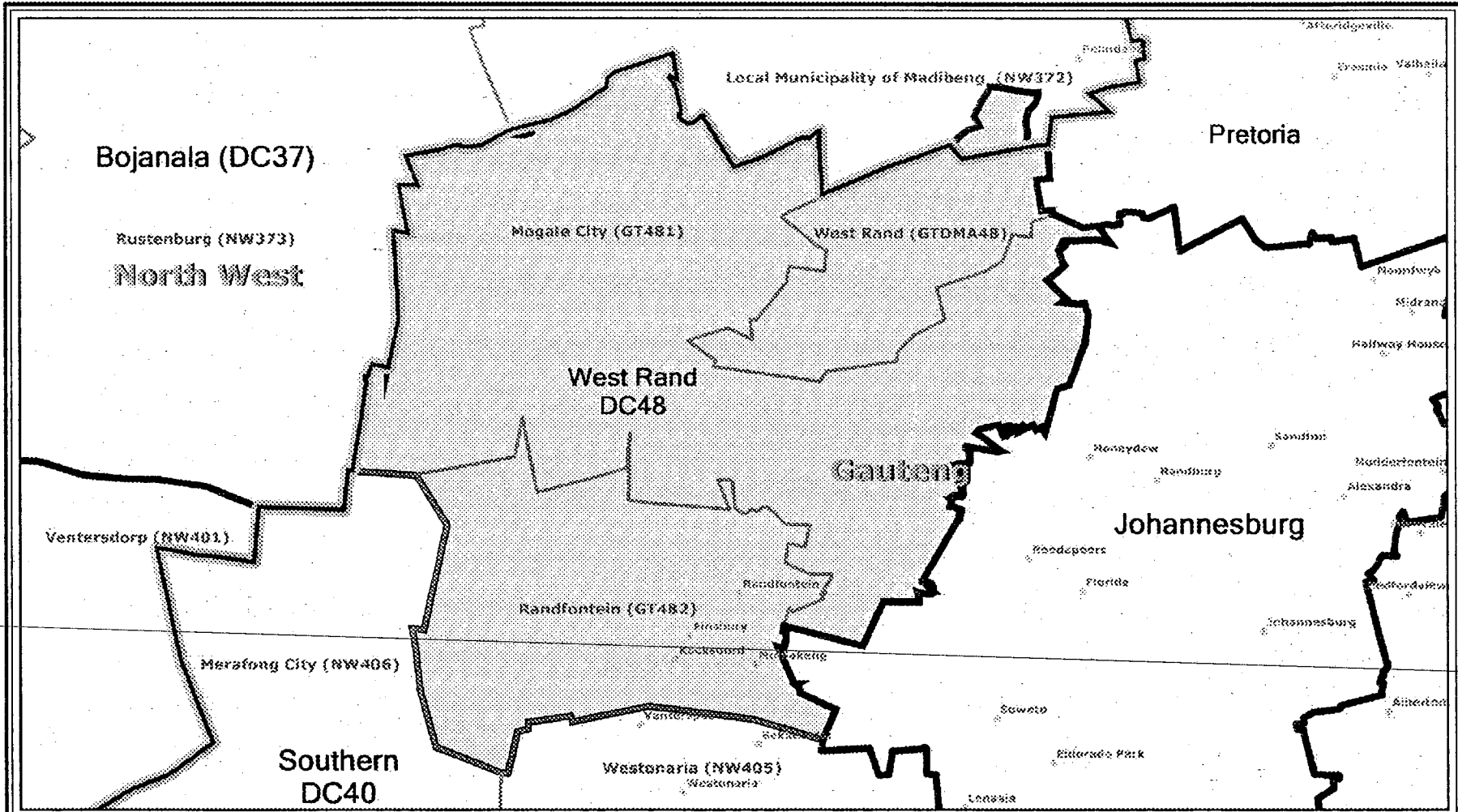
The re-determination of the boundaries of cross-boundary municipalities is subject to the concurrence of the legislatures of the provinces involved, and authorisation by national legislation provided for in section 2 of the Local Government: Cross-Boundary Municipalities Act, 2000.

**VUYO MLOKOTI
CHAIRPERSON: MDB**

Schedule

Map No.	Name of municipality and existing designation/code	Proposed designation/Code	Demarcation proposal
Gauteng/North West			
25	West Rand District Municipality (CBDC8)	DC48	The municipal areas of Merafong City Local Municipality (CBLC8) and Westonaria Local Municipality (GT414) are to be excluded from the municipal area of West Rand District municipality (CBDC8), and included into the municipal area of Southern District Municipality (DC40). The designation/municipal code of West Rand District Municipality is to change.
26	District Management Area (GTDMA41)	GTDMA48	No changes to DMA boundary but designation/ code to change. The entire DMA remains within the municipal area of West Rand District Municipality (CBDC8)
27	Southern District Municipality (DC40)	DC40	The municipal areas of Merafong City Local Municipality (CBLC8) and Westonaria Local Municipality (GT414) are to be excluded from the municipal area of West Rand District municipality (CBDC8), and included into the municipal area of Southern District Municipality (DC40)
28	Westonaria Local Municipality (GT414)	NW405	No changes to municipal boundary but designation/municipal code to change. Westonaria Local Municipality (GT414) to be excluded from the municipal area of West Rand District municipality (CBDC8), and included into the municipal area of Southern District Municipality (DC40)
29	Merafong City Local Municipality (CBLC8)	NW406	No changes to municipal boundary but designation/municipal code to change. The municipal areas of Merafong City Local Municipality (CBLC8) is

			to be excluded from the municipal area of West Rand District municipality (CBDC8), and included into the municipal area of Southern District Municipality (DC40)
30	Mogale City Local Municipality (GT411)	GT481	No changes to municipal boundary but designation/municipal code to change.
31	Randfontein Local Muicipality (GT412)	GT482	No changes to municipal boundary but designation/municipal code to change.
Metropolitan municipalities			
32	City of Tshwane	TSH	No changes to municipal boundary



Legend

- Province
- Local Municipality
- District Municipality
- Main Place

0 2 4
Kilometers

MAP25
West Rand District Municipality (DC48)

DATE
August 2005

MAP NUMBER
25

Additional information relating to this map can be obtained by contacting the Municipal Demarcation Board at:

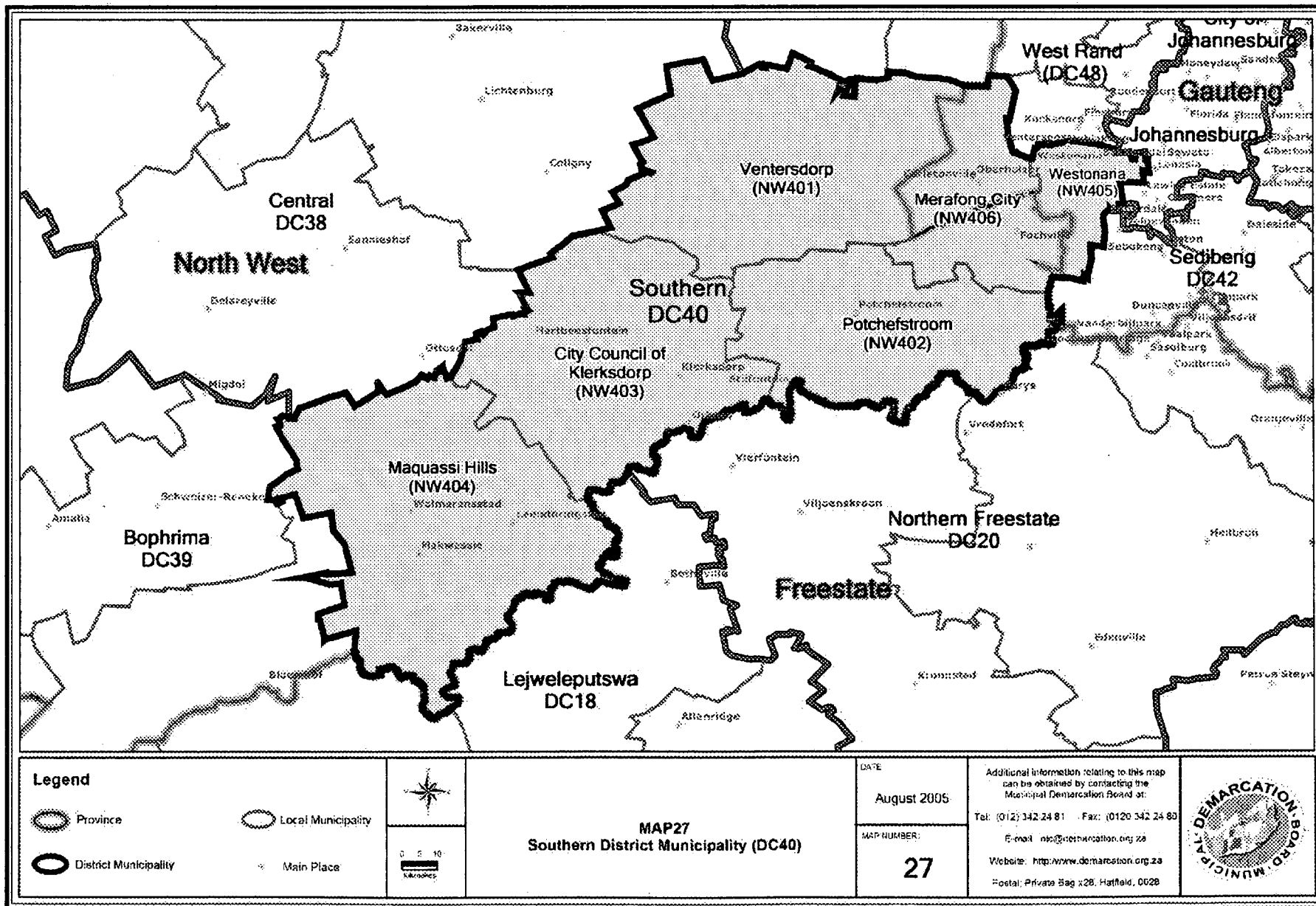
Tel: (012) 342 24 61 Fax: (012) 342 24 80

E-mail: nic@demarcation.org.za

Website: <http://www.demarcation.org.za>

Postal: Private Bag x28, Hatfield, 0028.





Legend

- Province
- District Municipality
- Local Municipality
- Main Place

MAP27
Southern District Municipality (DC40)

DATE
August 2005

MAP NUMBER:
27

Additional information relating to this map can be obtained by contacting the Municipal Demarcation Board at:

Tel: (012) 342 24 81 Fax: (012) 342 24 80
E-mail: info@demarcation.org.za
Website: <http://www.demarcation.org.za>
Postal: Private Bag 228, Hatfield, 0028



