


THE PROVINCE OF
GAUTENG



DIE PROVINSIE
GAUTENG

Provincial Gazette Extraordinary Buitengewone Provinsiale Koerant

Selling price • Verkoopprys: R2,50
Other countries • Buitelands: R3,25


Vol. 11

PRETORIA, 18 OCTOBER
OKTOBER 2005

No. 446

We all have the power to prevent AIDS

AIDS
affects
us all



A
new
struggle

**AIDS
HELPLINE**

0800 012 322

DEPARTMENT OF HEALTH

Prevention is the cure



9771682452005



05446

CONTENTS • INHOUD

<i>No.</i>	<i>Page No. Gazette No.</i>
GENERAL NOTICE	
3960 Local Government: Municipal Demarcation Act, 1998: Municipal Demarcation Board: Redetermination of municipal boundaries	3 446

GENERAL NOTICE

NOTICE 3960 OF 2005

MUNICIPAL DEMARCATION BOARD

REDETERMINATION OF MUNICIPAL BOUNDARIES IN TERMS OF THE LOCAL GOVERNMENT: MUNICIPAL DEMARCATION ACT, 1998, READ WITH SECTION 2 OF THE LOCAL GOVERNMENT: CROSS-BOUNDARY MUNICIPALITIES ACT, 2000, AND THE LOCAL GOVERNMENT: MUNICIPAL STRUCTURES ACT, 1998

(Gauteng/Mpumalanga)

In terms of section 22 of the Demarcation Act, 1998, the Minister of Provincial and Local Government requested the Municipal Demarcation Board to re-determine the boundaries of certain municipalities. Details of the proposed changes were gazetted in Government Gazette No 27937 of 19 August 2005, and, in compliance with section 26, the public was invited to submit written views and representations. All submissions received have been considered by the Board.

In terms of section 21(1) of Local Government: Municipal Demarcation Act, 1998, (Act No.27 of 1998) the Municipal Demarcation Board has provisionally re-determined the boundaries of Thembisile Local Municipality, Nkangala District Municipality, Kungwini Local Municipality and Metsweding District Municipality by including a portion of the municipal areas of Thembisile and Nkangala into the municipal areas of Kungwini and Metsweding.

The designations/municipal codes of the affected municipalities, and the re-determined boundaries are reflected in the Schedule and maps.

Any person aggrieved by a re-determination may submit objections within 30 days of publication of this notice, to:

The Municipal Demarcation Board
Private Bag X 28
HATFIELD
0028

Fax: 012-3422480

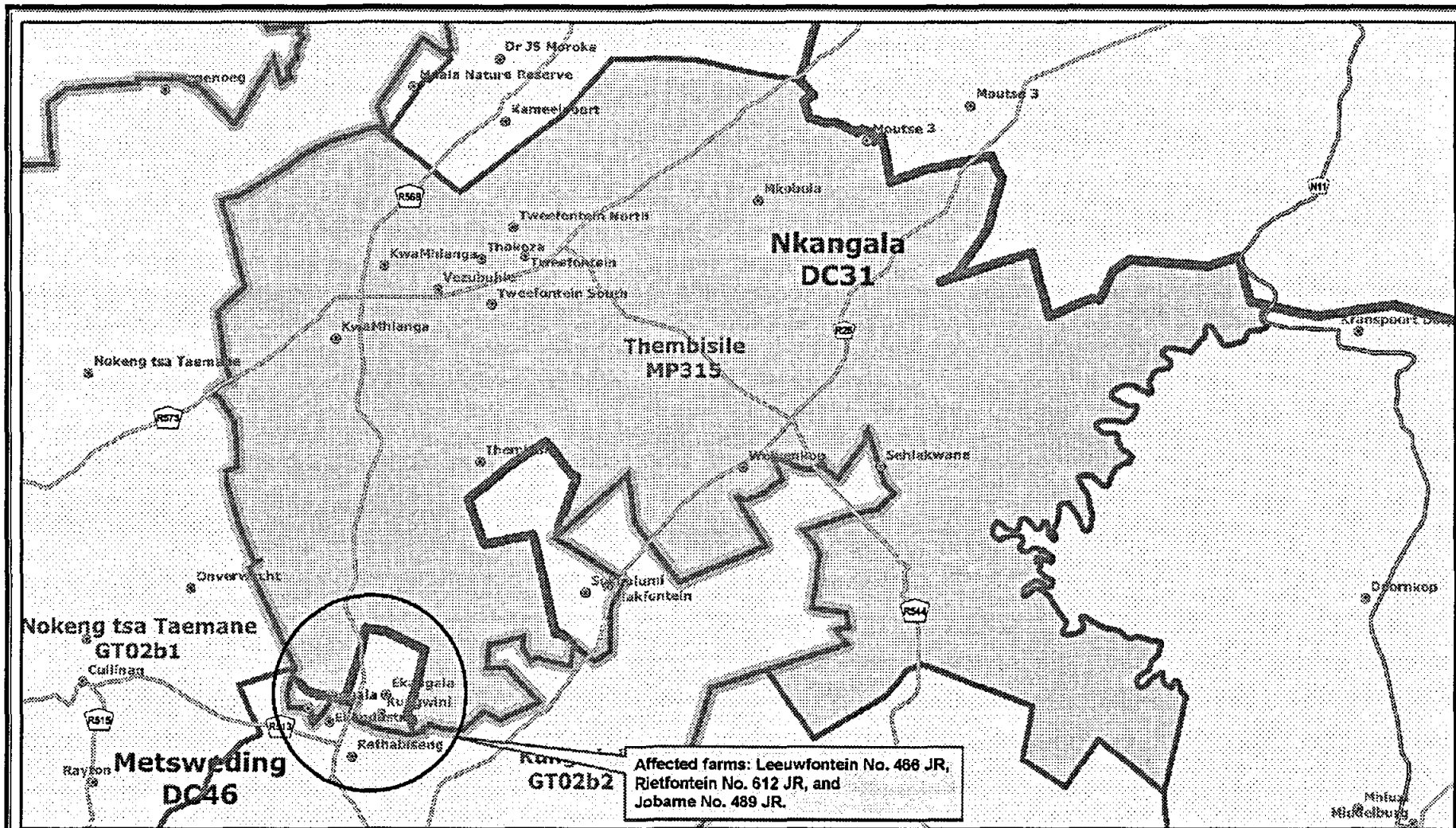
E-mail: robert@demarcation.org.za

The new designations/municipal codes of the affected municipalities are published for general information.

As the re-determination of the boundaries of cross-boundary municipalities is subject to the concurrence of the legislatures of the provinces involved, and authorisation by national legislation, the Board's re-determination is provisional.

VUYO MLOKOTI**CHAIRPERSON: MDB****Schedule**

Map No.	Name of municipality and existing designation/code	New designation/Code	Re-determination
1	Thembisile Local Municipality (MP315)	MP315	The farm Rietfontein No. 612 JR, the farm Jobarne No. 489 JR, and the remaining portions of the farm Leeuwfontein No. 466 JR, are excluded from the municipal areas of Thembisile Local Municipality and Nkangala District Municipality, and included into the municipal areas of Kungwini Local Municipality and Metsweding District Municipality.
2	Nkangala District Municipality (DC31)	DC31	
3	Metsweding District Municipality (CBDC2)	DC46	
4	Kungwini Local Municipality (CBLC2)	GT02b2	



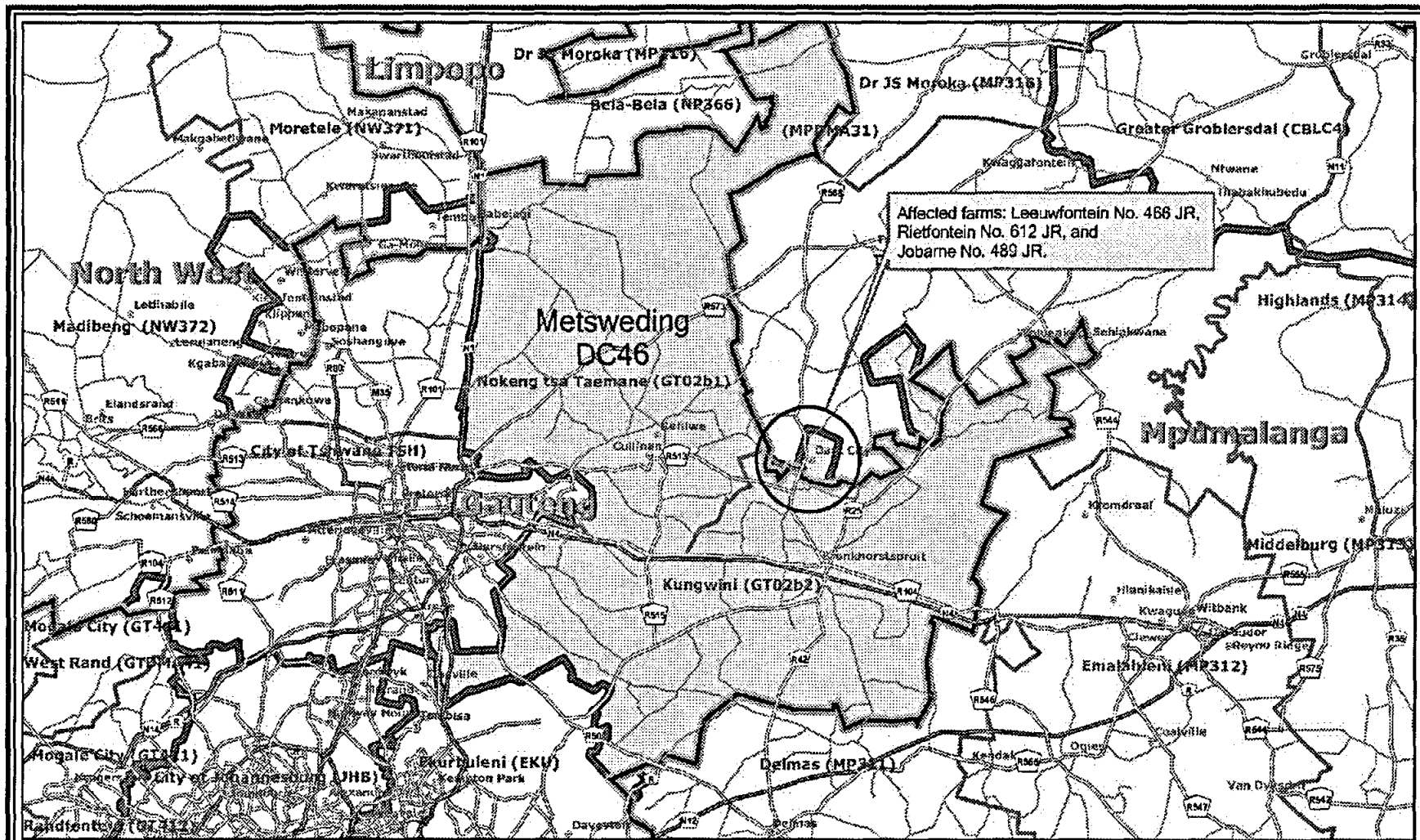
Affected farms: Leeuwfontein No. 466 JR,
Rietfontein No. 612 JR, and
Jobame No. 489 JR.

<p>Legend</p> <ul style="list-style-type: none"> Province District Municipality Local Municipality Main Place National Road Mainroad 		<p>Re-determination of the outer boundaries of Thembisile Local Municipality (MP315) and Kungwini Local Municipality (GT02b2) in terms of section 21 (1) of Local Government: Municipal Demarcation Act, 1998, (Act No. 27 of 1998).</p>	<p>DATE October 2005</p> <p>MAP NUMBER 1</p>	<p>Additional information relating to this map can be obtained by contacting the Municipal Demarcation Board at:</p> <p>Tel: (012) 342 24 81 Fax: (012) 342 2480</p> <p>E-mail: nic@demarcation.org.za</p> <p>Website: http://www.demarcation.org.za</p> <p>Postal: Private Bag x28, Hatfield, 0028</p>	
---	--	---	---	---	--



Affected farms: Leeuwfontein No. 466 JR, Rietfontein No. 612 JR, and Jobarne No. 489 JR.

Legend Province District Municipality Local Municipality Main Place National Road Mainroad	 	Re-determination of the outer boundaries of Nkangala District Municipality (DC31) and Metsweding District Municipality (DC46) in terms of section 21 (1) of Local Government: Municipal Demarcation Act, 1998, (Act No. 27 of 1998).		DATE October 2005	Additional information relating to this map can be obtained by contacting the Municipal Demarcation Board at: Tel: (012) 342 24 81 Fax: (012) 342 2480 E-mail: nic@demarcation.org.za Website: http://www.demarcation.org.za Postal Private Bag x28, Hatfield, 0028	
		MAP NUMBER 2				



BUTENGWONE PROVINSIALE KOERANT, 18 OKTOBER 2005

No. 446 7

Legend

- Province
- District Municipality
- Local Municipality
- Main Place
- National Road
- Mainroad

Re-determination of the outer boundaries of Nkangala District Municipality (DC31) and Metsweding District Municipality (DC46) in terms of section 21 (1) of Local Government: Municipal Demarcation Act, 1998, (Act No. 27 of 1998).

DATE
October 2005

MAP NUMBER:
3

Additional information relating to this map can be obtained by contacting the Municipal Demarcation Board at:

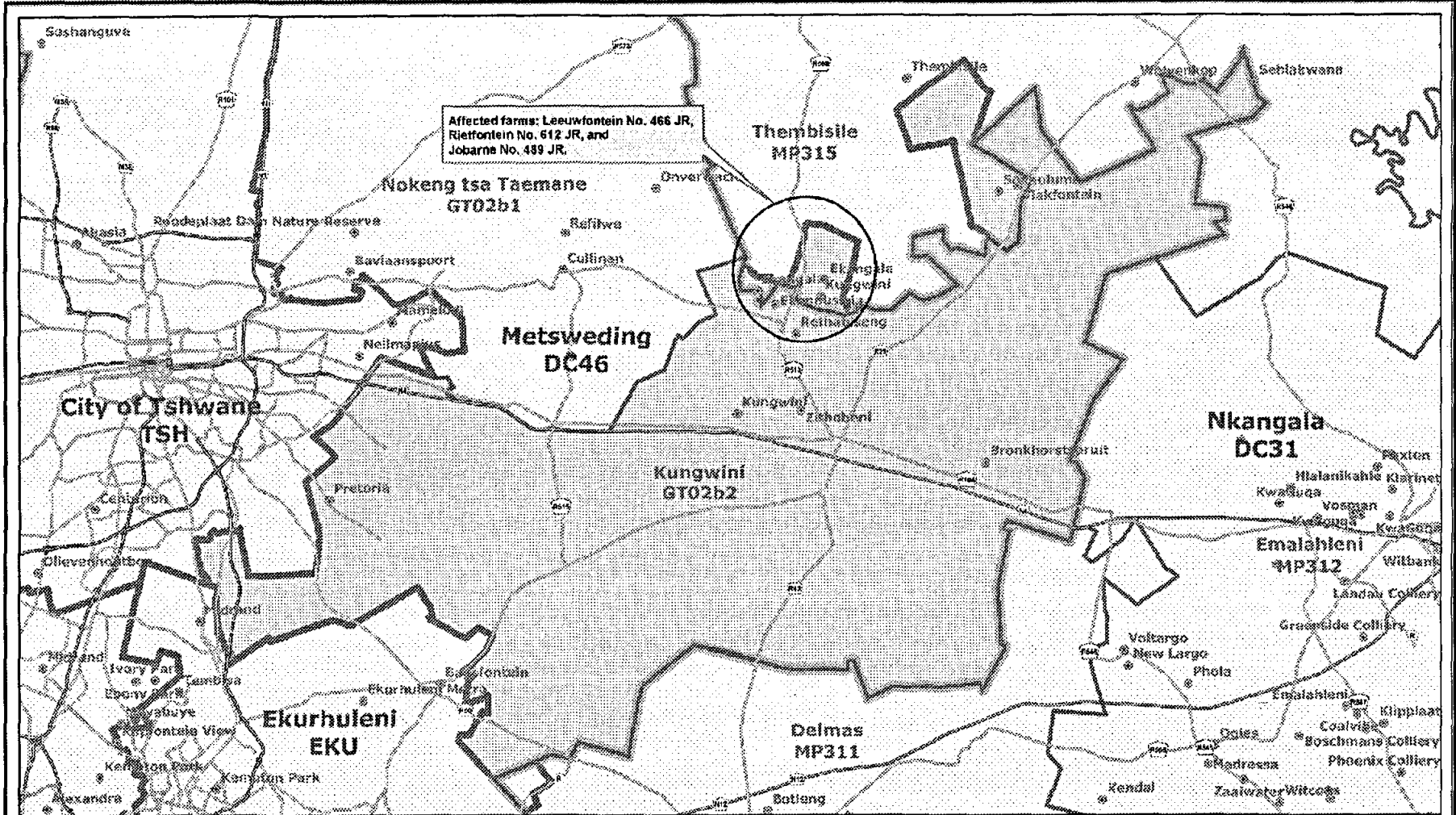
Tel: (012) 342 24 81 Fax: (012) 342 24 80

E-mail: mdb@demarcation.org.za

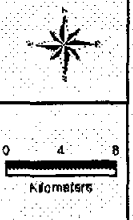
Website: <http://www.demarcation.org.za>

Postal: Private Bag 228, Hatfield, 0028





Legend	
	Province
	District Municipality
	Local Municipality
	Main Place
	National Road
	Mainroad



Re-determination of the outer boundaries of Thembisile Local Municipality (MP315) and Kungwini Local Municipality (GT02b2) in terms of section 21 (1) of Local Government: Municipal Demarcation Act, 1998, (Act No. 27 of 1998).

DATE	October 2005
MAP NUMBER	4

Additional information relating to this map can be obtained by contacting the Municipal Demarcation Board at
 Tel: (012) 342 24 81 Fax: (012) 342 2480
 E-mail: nc@demarcation.org.za
 Website: <http://www.demarcation.org.za>
 Postal: Private Bag x28, Hatfield, 0028



Printed by the Government Printer, Bosman Street, Private Bag X85, Pretoria, 0001, for the Gauteng Provincial Administration, Johannesburg
 Gedruk deur die Staatsdrukker, Bosmanstraat, Private Sak X85, Pretoria, 0001, vir die Gauteng Provinsiale Administrasie, Johannesburg