


**THE PROVINCE OF
GAUTENG**



**DIE PROVINSIE
GAUTENG**

Provincial Gazette Extraordinary Buitengewone Provinsiale Koerant

Selling price • Verkoopprys: R2,50
Other countries • Buitelands: R3,25


Vol. 11

PRETORIA, 7 DECEMBER 2005
DESEMBER

No. 528

We all have the power to prevent AIDS

AIDS
affects
us all



A
new
struggle

Prevention is the cure

**AIDS
HELPLINE**

0800 012 322

DEPARTMENT OF HEALTH



9771682452005

05528


CONTENTS • INHOUD

No.

Page
No. Gazette
 No.

GENERAL NOTICE

4862	Local Government: Municipal Structures Act (117/1998): Municipal Demarcation Board: Delimitation of municipal wards: Municipality: Kungwini Municipality (GT02b2)	3	528
------	---	---	-----



THE GOVERNMENT PRINTING WORKS

PUBLICATIONS DIVISION

NB: The Publications Division of the Government Printing Works will be relocating to its new premises within the:

**MASADA BUILDING at 196 PROES STREET, PRETORIA
(i.e. CORNER OF PAUL KRUGER AND PROES STREETS)
with effect from 3 May 2005.**

For enquiries and information:

**Mr M Z Montjane
Tel: (012) 334-4653
Cell: 083 640 6121**

GENERAL NOTICE

NOTICE 4862 OF 2005

**MUNICIPAL DEMARCATION BOARD
DELIMITATION OF MUNICIPAL WARDS IN TERMS OF THE LOCAL
GOVERNMENT: MUNICIPAL STRUCTURES ACT, 1998**

2006 LOCAL ELECTIONS

Province : Gauteng

Municipality : Kungwini Municipality (GT02b2)

In terms of item 5(1) of Schedule 1 to the Local Government: Municipal Structures Act, 1998 (Act No.117 of 1998) the Municipal Demarcation Board hereby publishes its provisional delimitation of certain wards in the above-mentioned municipality. Particulars of the delimitation are listed in the Schedule.

In terms of item 5(2) of Schedule 1 to the Act, any person aggrieved by a delimitation may within 14 days of publication of this notice submit objections in writing to:

The Municipal Demarcation Board
Private Bag X28
Hatfield
0028
Fax: 012-3422480
E-mail: robert@demarcation.org.za

**VUYO MLOKOTI
CHAIRPERSON: MDB**

Schedule

In terms of section 18(3) of the Local Government: Municipal Structures Act, 1998 (Act 117 of 1998) the MEC responsible for local government has determined that the municipal council consists of 27 councillors.

After having consulted the Independent Electoral Commission, The Municipal Demarcation Board has delimited the municipality into 14 wards in terms of Schedule 1 of the Act.

The number of registered voters in each ward does not vary by more than fifteen percent from the norm. The norm was determined by dividing the total number of voters on the municipal segment of the national common voters roll, namely 49109 voters on 20 February 2004, by the number of wards in the municipality.

The Kungwini Municipality comprises of 14 wards. The ward numbers, the voting districts in each ward, and the number of voters are as follows:

Ward 1 consisting of **3979** registered voters comprising the following voting districts:

- Voting district 33110132 (ST GEORGE'S HOTEL) comprising **502** registered voters
- Voting district 33110233 (TIERPOORT SHOPPING CENTRE) comprising **1352** registered voters
- Voting district 33110266 (PAUL JUNGnickEL HOME) comprising **1062** registered voters
- Voting district 33110277 (B HOUSE BUILDING SUPPLIERS) comprising **670** registered voters
- Voting district 33110334 (MADIBATLOU MIDDLE) comprising **393** registered voters

Ward 2 consisting of **3628** registered voters comprising the following voting districts:

- Voting district 33110244 (SILVERLAKES CLUB HOUSE) comprising **1207** registered voters
- Voting district 33110255 (TIERPOORT PRIMARY SCHOOL) comprising **1176** registered voters
- Voting district 33150091 (UBUNTU CENTRE) comprising **969** registered voters
- Voting district 33150125 (KUTUMELA MOLEFI MIDDLE SCHOOL) comprising **276** registered voters

Ward 3 consisting of **3487** registered voters comprising the following voting districts:

- Voting district 33110110 (YSTERVARKFONTEIN SCHOOL) comprising **345** registered voters
- Portion of voting district 33110143 (WOZANIBONE PRIMARY SCHOOL) comprising **500** registered voters
- Voting district 33110154 (WITPOORT PRIMARY SCHOOL) comprising **247** registered voters
- Voting district 33110176 (KITTY WALK AIRPORT) comprising **498** registered voters
- Voting district 33110198 (R25 SQUARE) comprising **401** registered voters
- Voting district 33110211 (EBUMNANDINI) comprising **431** registered voters
- Voting district 33110222 (PAT PROJECTS) comprising **513** registered voters
- Voting district 33110345 (EMATSHENI PRIMARY SCHOOL) comprising **552** registered voters

Ward 4 consisting of **3210** registered voters comprising the following voting districts:

- Voting district 33040066 (CITY HARVEST CHURCH) comprising **1200** registered voters
- Voting district 33040088 (KUNGWINI COUNTRY ESTATES) comprising **461** registered voters

- Voting district 33110109 (EL SHADAI) comprising **394** registered voters
- Voting district 33110121 (TEMPORARY VOTING STATION (VALTAKI POST OFFICE)) comprising **527** registered voters
- Portion of voting district 33110143 (WOZANIBONE PRIMARY SCHOOL) comprising **394** registered voters
- Voting district 33110187 (KLIP EILAND SLAGHUIS) comprising **234** registered voters

Ward 5 consisting of **3225** registered voters comprising the following voting districts:

- Portion of voting district 33040044 (S.J SEKGOLELA CENTRE) comprising **2161** registered voters
- Portion of voting district 33040055 (KGORO PRIMARY SCHOOL) comprising **1064** registered voters

Ward 6 consisting of **3175** registered voters comprising the following voting districts:

- Voting district 33040033 (MSHULUZANE MAISELA PRIMARY SCHOOL) comprising **2349** registered voters
- Portion of voting district 33040055 (KGORO PRIMARY SCHOOL) comprising **826** registered voters

Ward 7 consisting of **3308** registered voters comprising the following voting districts:

- Voting district 33110019 (OUDEZWAAN PRIMARY SCHOOL) comprising **284** registered voters
- Voting district 33110020 (REFANO) comprising **417** registered voters
- Voting district 33110031 (MASIMINI PRIMARY SCHOOL) comprising **344** registered voters
- Voting district 33110053 (BHUBEZI PRIMARY SCHOOL) comprising **151** registered voters
- Voting district 33110064 (NCEDANANI PRIMARY SCHOOL) comprising **274** registered voters
- Voting district 33110075 (THERESO PRIMARY SCHOOL) comprising **274** registered voters
- Voting district 33110086 (KELVIN PRIMARY SCHOOL) comprising **402** registered voters
- Voting district 33110323 (MASADA LIGKRUIS GEMEENTE) comprising **385** registered voters
- Voting district 33110356 (LUCKY PRIMARY) comprising **101** registered voters
- Voting district 33110367 (BUYA PRIMARY) comprising **160** registered voters
- Voting district 54540031 (MAHLENGA HIGH SCHOOL) comprising **516** registered voters

Ward 8 consisting of **3175** registered voters comprising the following voting districts:

- Portion of voting district 54510061 (MANDLOMSOBO COMBINE SCH) comprising **667** registered voters
- Voting district 54510072 (MASAKHANE COMMUNITY CENTRE) comprising **2051** registered voters
- Voting district 54510106 (SIHLUZIWE PRIMARY SCHOOL) comprising **457** registered voters

Ward 9 consisting of **3329** registered voters comprising the following voting districts:

- Voting district 54510016 (LINGITJHUDU SECONDARY SCH) comprising **1403** registered voters
- Portion of voting district 54510061 (MANDLOMSOBO COMBINE SCH) comprising **1926** registered voters

Ward 10 consisting of **3694** registered voters comprising the following voting districts:

- Portion of voting district 54510027 (SITJHEJIWE SECONDARY SCH) comprising **1688** registered voters
- Voting district 54510083 (DEVINE) comprising **1296** registered voters
- Voting district 54510117 (MPUMALANGA CHURCH IN ZION) comprising **219** registered voters
- Voting district 54540345 (FAMILY CHRISTIAN CHURCH) comprising **491** registered voters

Ward 11 consisting of **4003** registered voters comprising the following voting districts:

- Portion of voting district 54510049 (EKANGALA COMPREHENSIVE SC) comprising **1116** registered voters
- Voting district 54510050 (EKANGALA) comprising **2887** registered voters

Ward 12 consisting of **3889** registered voters comprising the following voting districts:

- Portion of voting district 54510027 (SITJHEJIWE SECONDARY SCH) comprising **1229** registered voters
- Voting district 54510038 (BAWEZE PRIMARY SCHOOL) comprising **1846** registered voters
- Portion of voting district 54510049 (EKANGALA COMPREHENSIVE SC) comprising **300** registered voters
- Voting district 54510094 (HLOLISISA COMBINED SCHOOL) comprising **514** registered voters

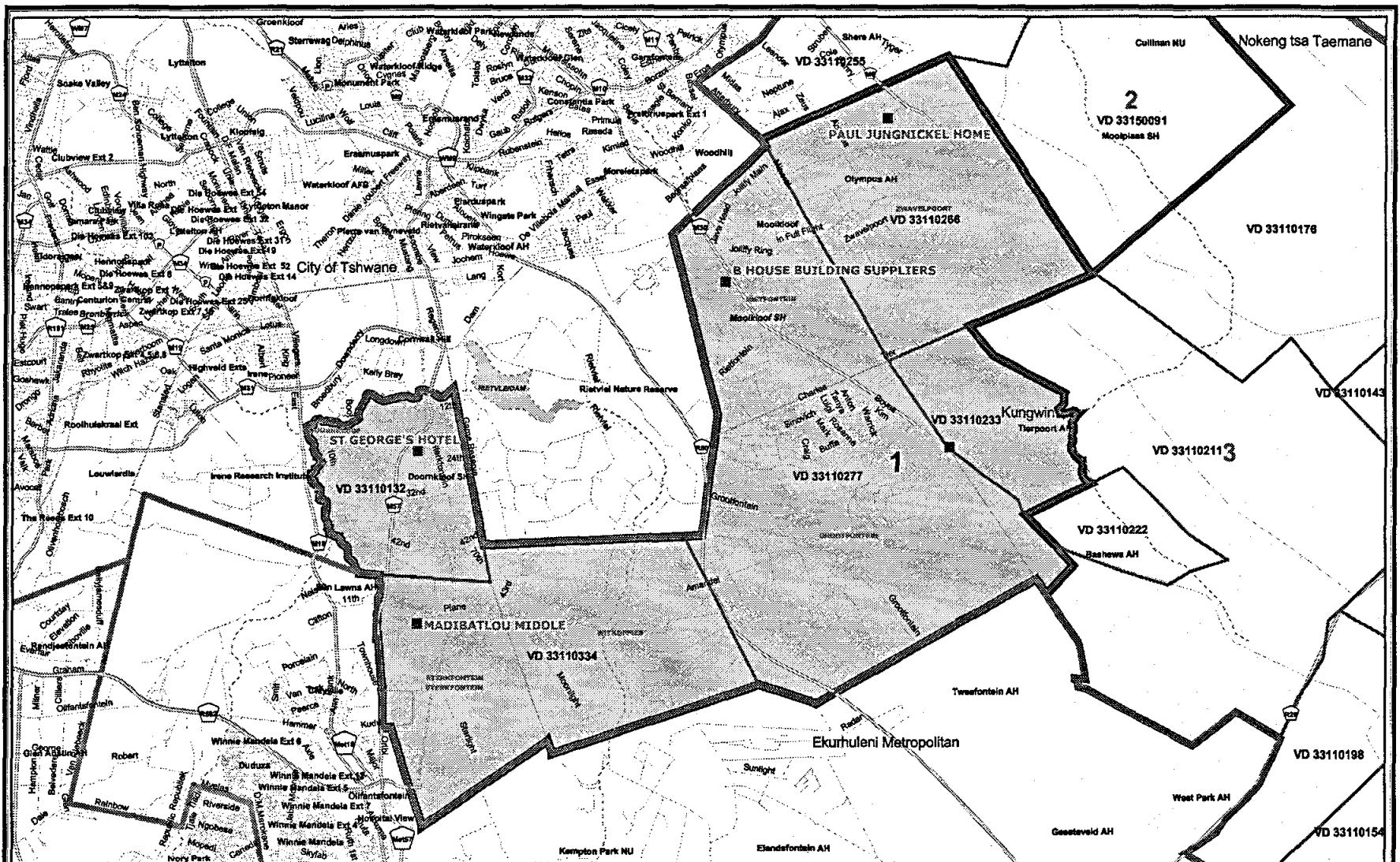
Ward 13 consisting of **3751** registered voters comprising the following voting districts:

- Voting district 33040011 (RETHABISENG CLINIC) comprising **704** registered voters
- Voting district 33040022 (COMMUNITY HALL RETHABISENG) comprising **2237** registered voters
- Voting district 33040101 (RETHABISENG PRIMARY SCHOOL) comprising **311** registered voters

- Voting district 33110042 (SIZANANI VILLAGE) comprising 499 registered voters
- Voting district 54540345 (FAMILY CHRISTIAN CHURCH) comprising 0 registered voters

Ward 14 consisting of 3256 registered voters comprising the following voting districts:

- Portion of voting district 33040044 (S.J SEKGOLELA CENTRE) comprising 687 registered voters
- Voting district 33040077 (BRONKHORSTSPRUIT MUNICIPAL OFFICES) comprising 2088 registered voters
- Voting district 33040099 (BRONKHORSTSPRUIT SPORT COMPLEX) comprising 481 registered voters



Legend

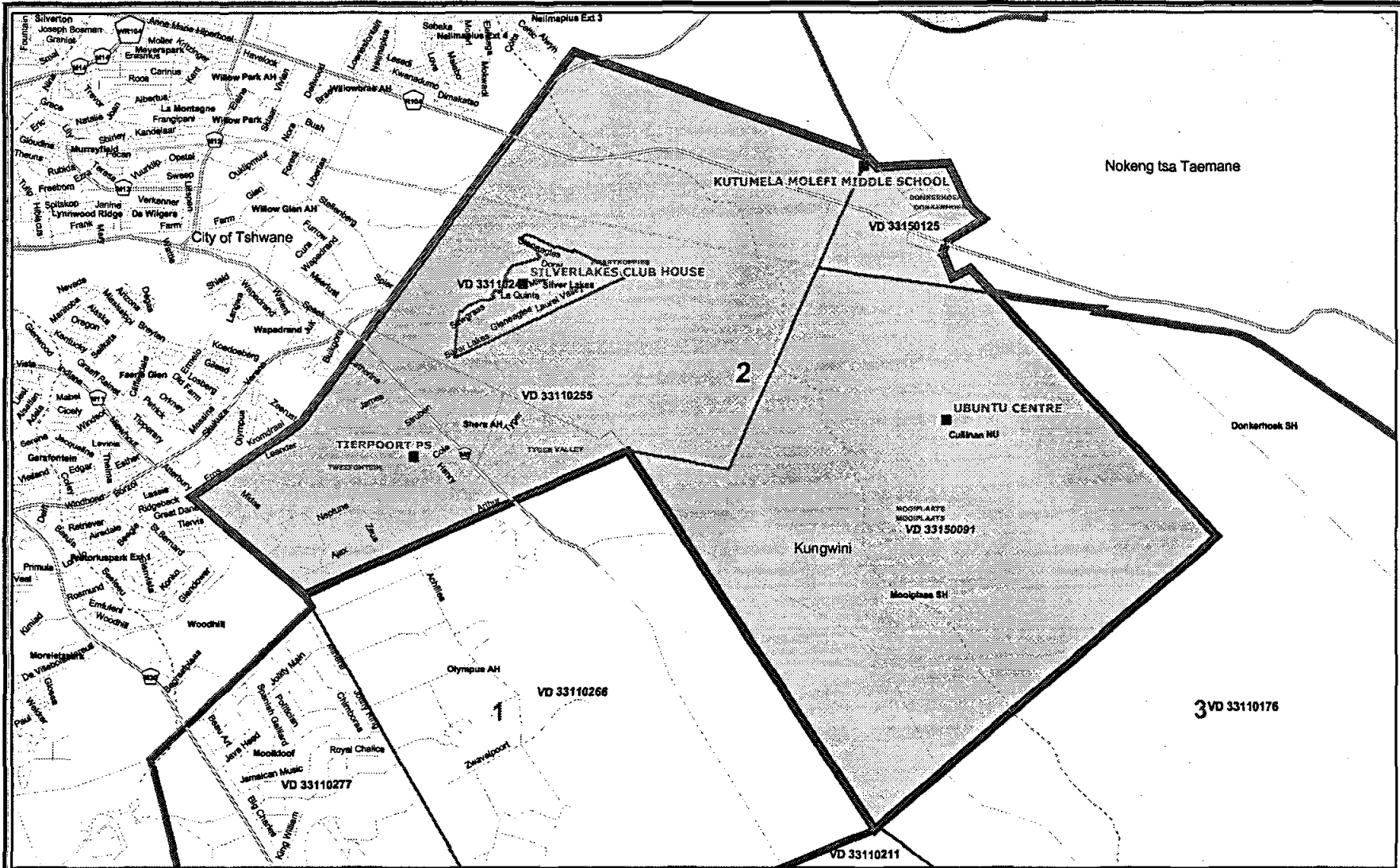
Provincial Boundary	Parent Farms	Voting Station
Local Municipality	Ward	Main Road
District Management Area	Voting District	Road
Traditional Authority Area	Dam	River

Kungwini
 Publication of the delimitation of Ward 1
 of Kungwini(GT02b2)
 in terms of Item 5 of Schedule 1 to the
 Local Government: Municipal Structures Act, 1998
 (Act No.117 of 1998)

NOT TO SCALE
DATE December 2005
WARD NUMBER 1

Additional information relating to this map
 can be obtained by contacting the
 Municipal Demarcation Board at:
 Tel: (012) 342 2481 Fax: (012) 342 2480
 e-mail: info@demarcation.org.za
 Website: www.demarcation.org.za
 Address: Private Bag X28, Hatfield 0028





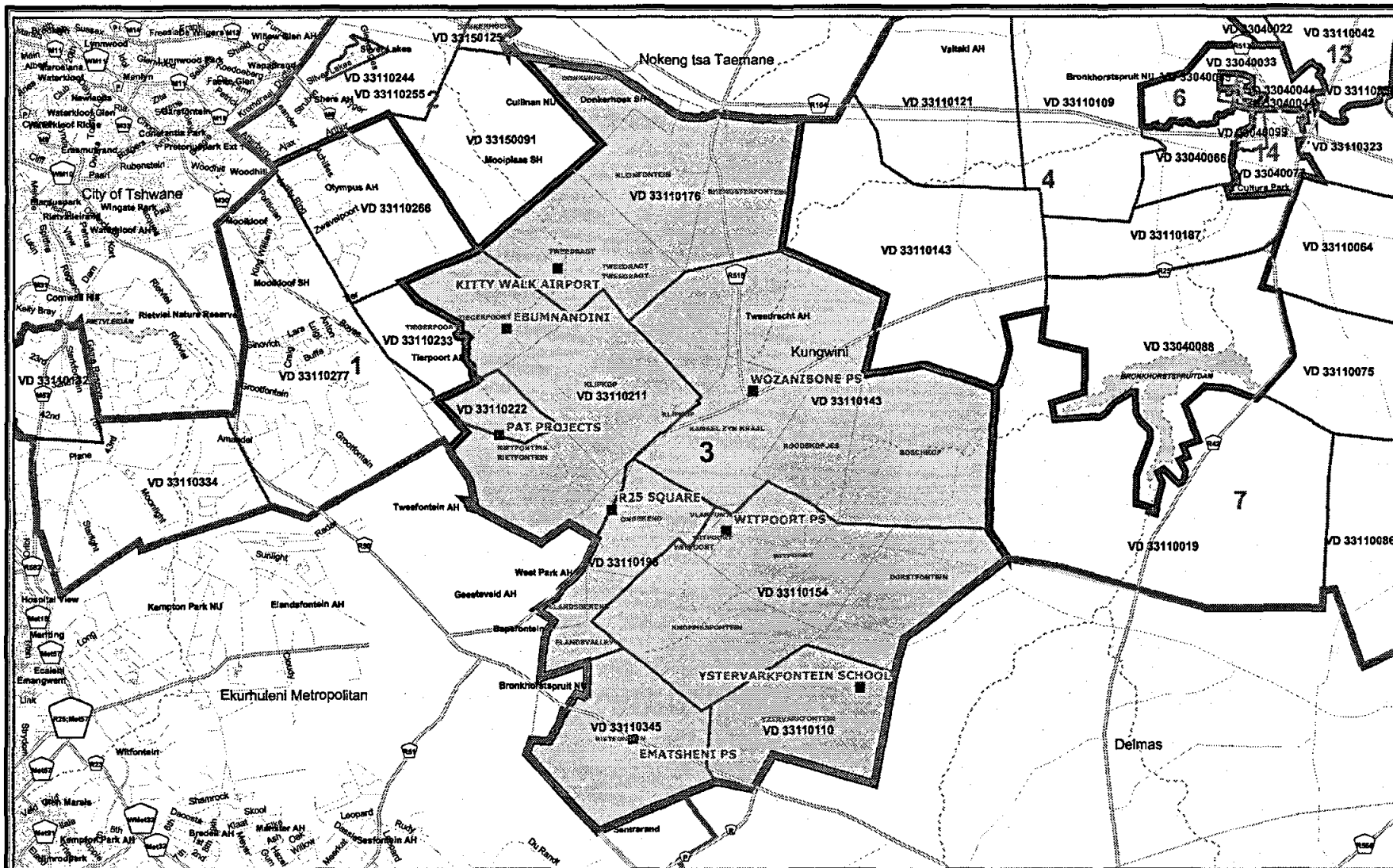
Legend		
	Provincial Boundary	
	Local Municipality	
	District Management Area	
	Parent Farms	
	Ward	
	Voting District	
	Traditional Authority Area	
	Dam	
	Main Road	
	Road	
	River	
	Voting Station	

Kungwini
 Publication of the delimitation of Ward 2
 of Kungwini(GT02b2)
 in terms of Item 5 of Schedule 1 to the
 Local Government: Municipal Structures Act, 1998
 (Act No.117 of 1998)

 NOT TO SCALE
DATE December 2005
WARD NUMBER 2

Additional information relating to this map
 can be obtained by contacting the
 Municipal Demarcation Board at:
 Tel: (012) 342 2481 Fax: (012) 342 2480
 e-mail: info@demarcation.org.za
 Website: www.demarcation.org.za
 Address: Private Bag X28, Hatfield 0028





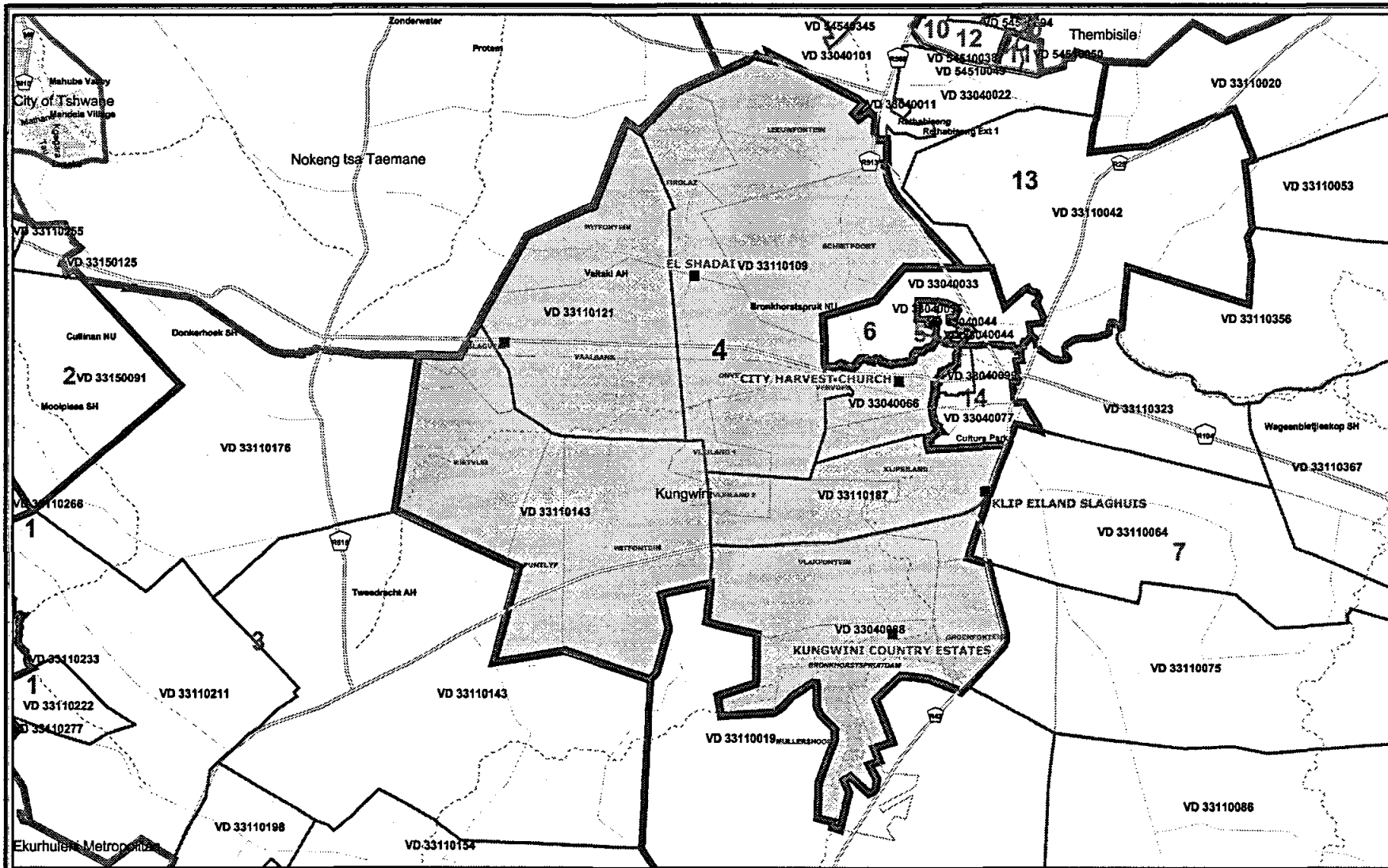
Legend		
	Provincial Boundary	
	Local Municipality	
	District Management Area	
	Traditional Authority Area	
	Perem Farms	
	Ward	
	Voting District	
	Dam	
	Voting Station	
	Main Road	
	Road	
	River	

Kungwini
 Publication of the delimitation of Ward 3
 of Kungwini(GT02b2)
 in terms of Item 5 of Schedule 1 to the
 Local Government: Municipal Structures Act, 1998
 (Act No.117 of 1998)

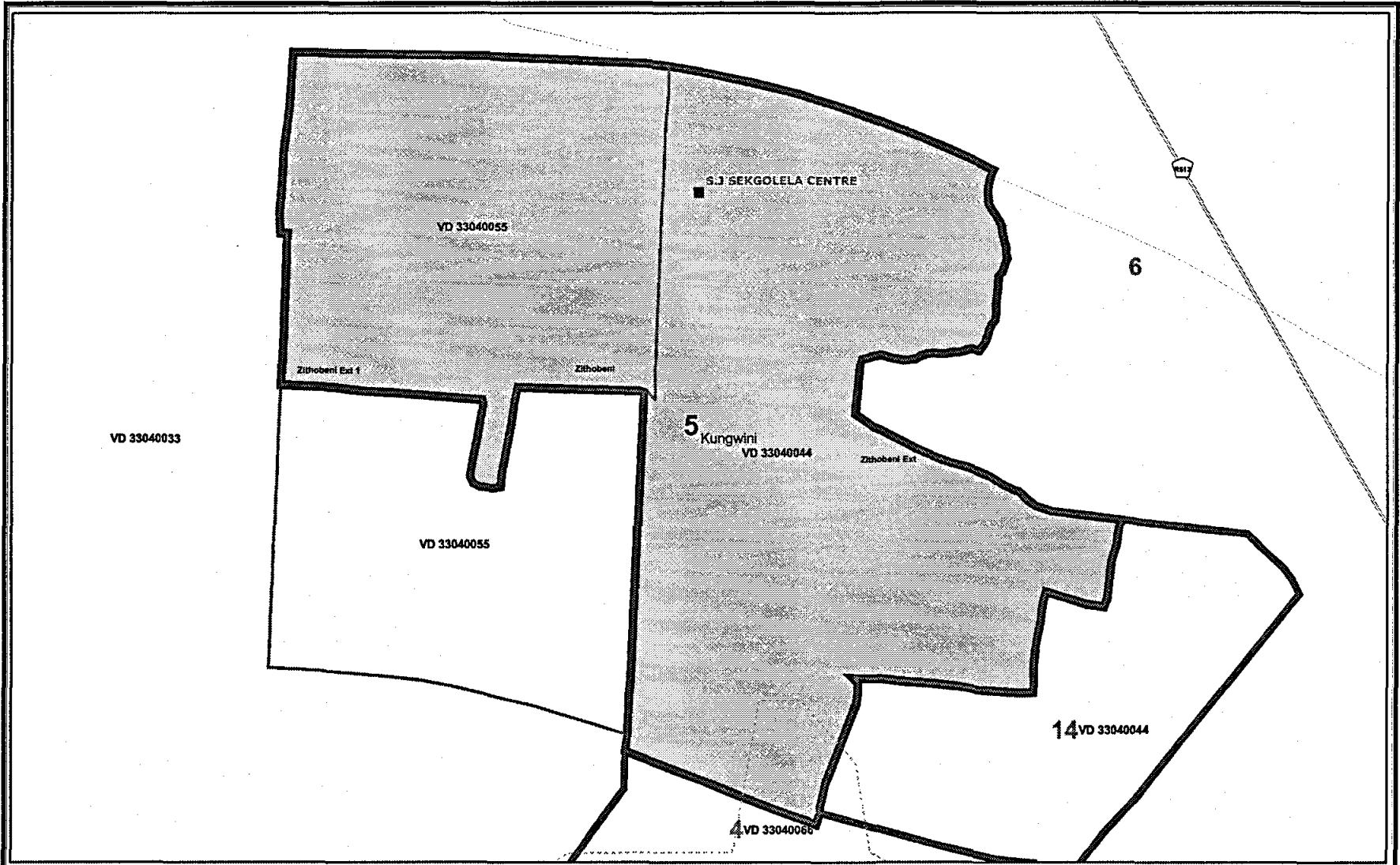
	NOT TO SCALE
DATE	December 2005
WARD NUMBER	3

Additional information relating to this map
 can be obtained by contacting the
 Municipal Demarcation Board at:
 Tel: (012) 342 2481 Fax: (012) 342 2480
 e-mail: info@demarcation.org.za
 Website: www.demarcation.org.za
 Address: Private Bag X28, Hatfield 0028

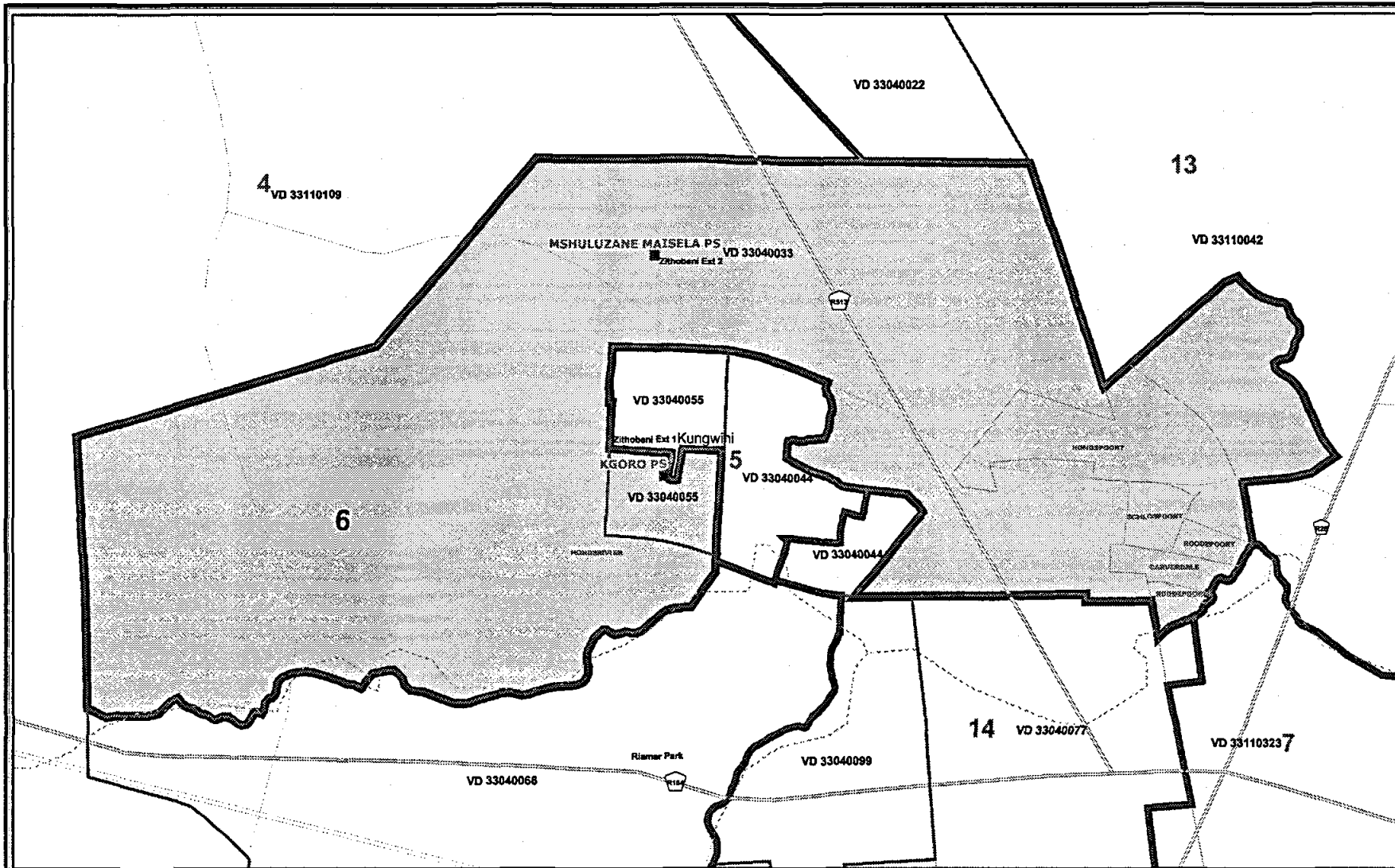




<p>Legend</p> <ul style="list-style-type: none"> Provincial Boundary Local Municipality District Management Area Traditional Authority Area Parent Farms Ward Voting District Dam Main Road Road River Voting Station 	<p>Kungwini</p> <p>Publication of the delimitation of Ward 4 of Kungwini(GT02b2) in terms of Item 5 of Schedule 1 to the Local Government: Municipal Structures Act, 1998 (Act No.117 of 1998)</p>	<p> NOT TO SCALE</p> <p>DATE December 2005</p> <p>WARD NUMBER 4</p>	<p>Additional information relating to this map can be obtained by contacting the Municipal Demarcation Board at:</p> <p>Tel: (012) 342 2481 Fax: (012) 342 2480</p> <p>e-mail: info@demarcation.org.za</p> <p>Website: www.demarcation.org.za</p> <p>Address: Private Bag X28, Hatfield 0028</p>	
--	---	---	---	--




<p>Legend</p> <table style="width: 100%; border: none;"> <tr> <td style="border: none;"></td> <td style="border: none;">Provincial Boundary</td> <td style="border: none;"></td> <td style="border: none;">Parent Farms</td> <td style="border: none;"></td> <td style="border: none;">Voting Station</td> </tr> <tr> <td style="border: none;"></td> <td style="border: none;">Local Municipality</td> <td style="border: none;"></td> <td style="border: none;">Ward</td> <td style="border: none;"></td> <td style="border: none;">Main Road</td> </tr> <tr> <td style="border: none;"></td> <td style="border: none;">District Management Area</td> <td style="border: none;"></td> <td style="border: none;">Voting District</td> <td style="border: none;"></td> <td style="border: none;">Road</td> </tr> <tr> <td style="border: none;"></td> <td style="border: none;">Traditional Authority Area</td> <td style="border: none;"></td> <td style="border: none;">Dam</td> <td style="border: none;"></td> <td style="border: none;">River</td> </tr> </table>		Provincial Boundary		Parent Farms		Voting Station		Local Municipality		Ward		Main Road		District Management Area		Voting District		Road		Traditional Authority Area		Dam		River	<p>Kungwini</p> <p>Publication of the delimitation of Ward 5 of Kungwini(GT02b2) in terms of Item 5 of Schedule 1 to the Local Government: Municipal Structures Act, 1998 (Act No.117 of 1998)</p>	<p> NOT TO SCALE</p> <p>DATE December 2005</p> <p>WARD NUMBER 5</p>	<p>Additional information relating to this map can be obtained by contacting the Municipal Demarcation Board at:</p> <p>Tel: (012) 342 2481 Fax: (012) 342 2480 e-mail: info@demarcation.org.za Website: www.demarcation.org.za Address: Private Bag X28, Hatfield 0028</p>
	Provincial Boundary		Parent Farms		Voting Station																						
	Local Municipality		Ward		Main Road																						
	District Management Area		Voting District		Road																						
	Traditional Authority Area		Dam		River																						



Legend

- Provincial Boundary
- Parent Farms
- Voting Station
- Local Municipality
- Ward
- Main Road
- District Management Area
- Voting District
- Road
- Traditional Authority Area
- Dam
- River

Kungwini
 Publication of the delimitation of Ward 6
 of Kungwini(GT02b2)
 in terms of Item 5 of Schedule 1 to the
 Local Government: Municipal Structures Act, 1998
 (Act No.117 of 1998)



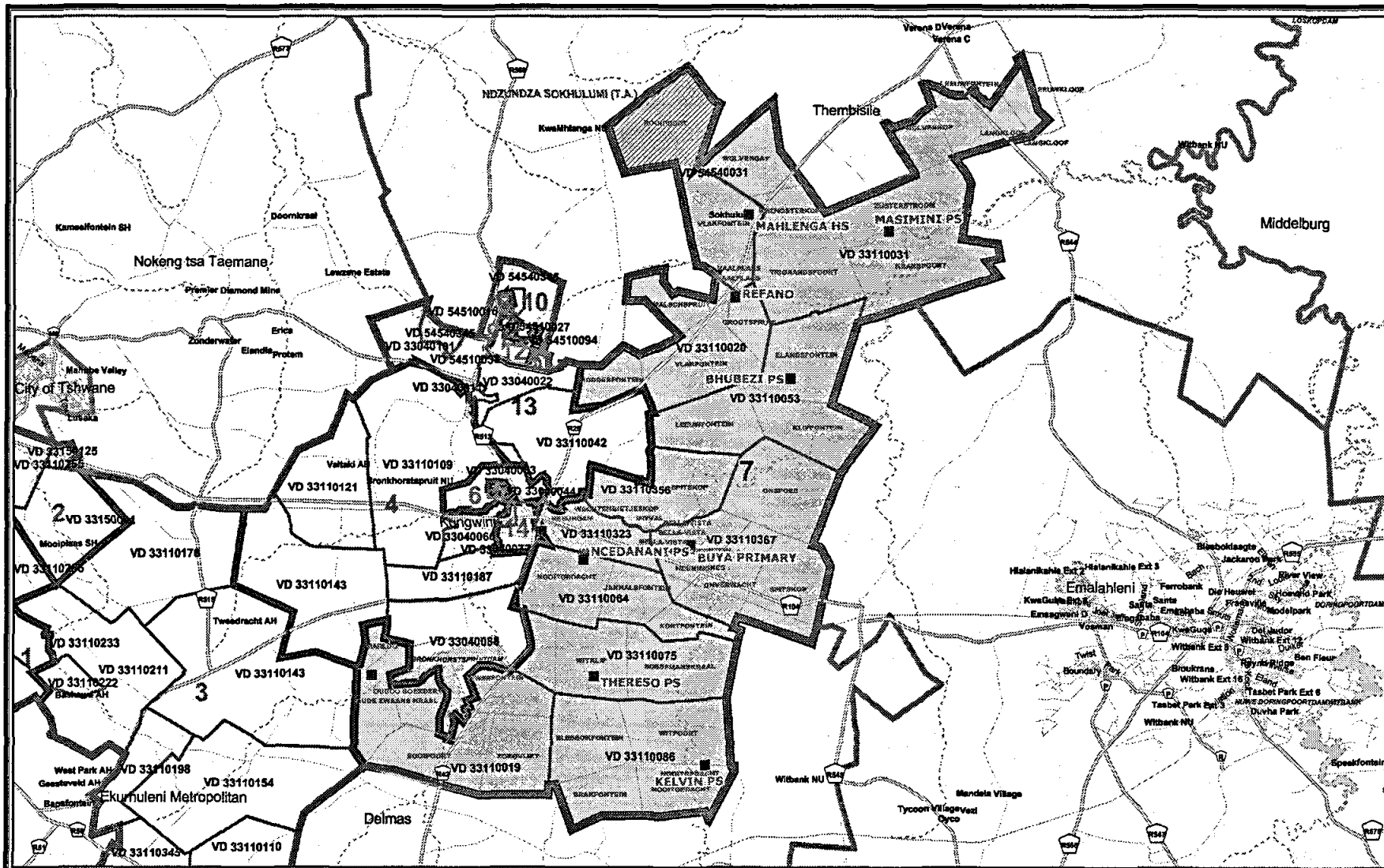
DATE
December 2005

WARD NUMBER
6

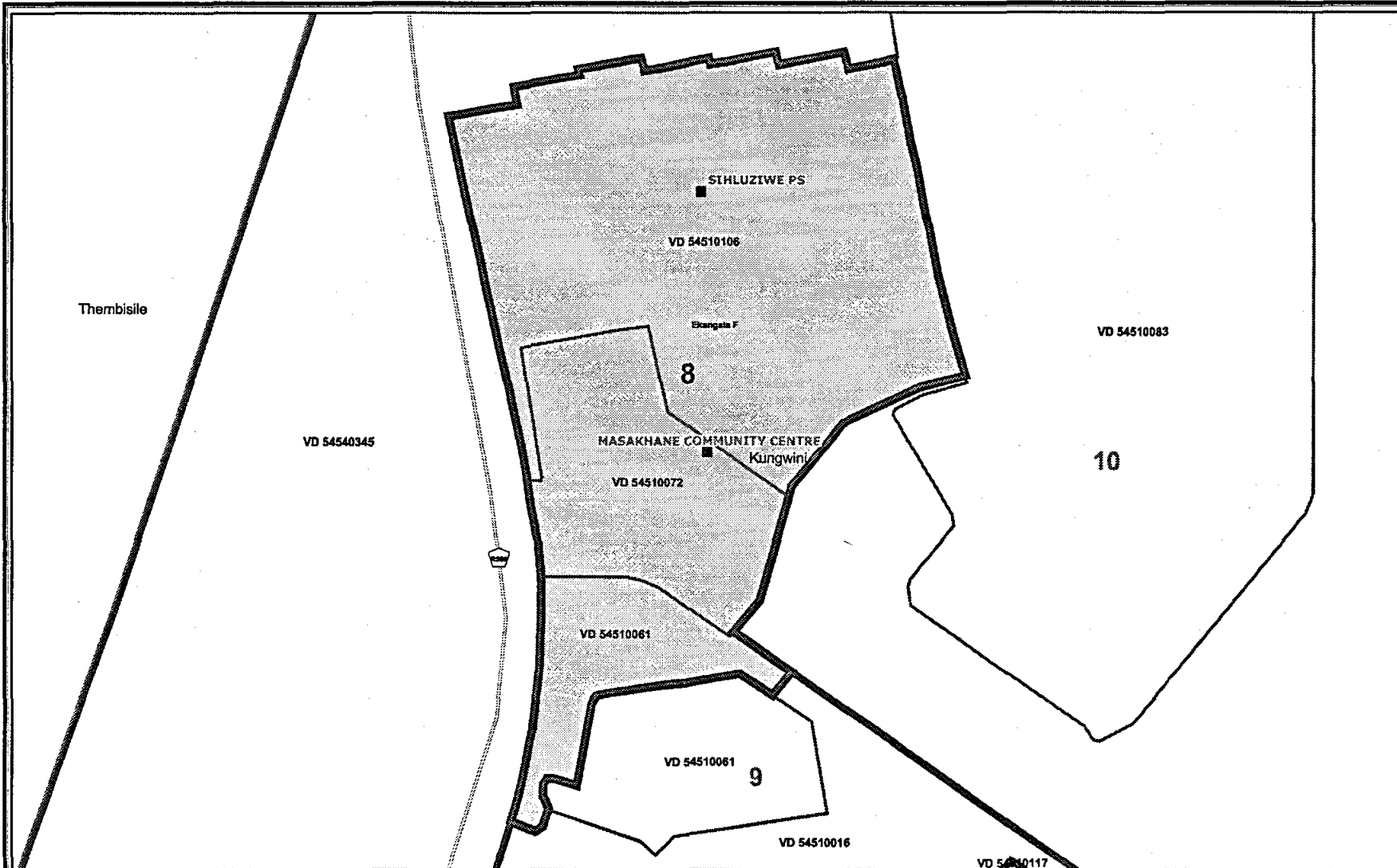
Additional information relating to this map
 can be obtained by contacting the
 Municipal Demarcation Board at:

Tel: (012) 342 2481 Fax: (012) 342 2480
 e-mail: info@demarcation.org.za
 Website: www.demarcation.org.za
 Address: Private Bag X28, Hatfield 0028





<p>Legend</p> <ul style="list-style-type: none"> Provincial Boundary Local Municipality District Management Area Traditional Authority Area Parent Farms Ward Voting District Voting Station Main Road Road River Dam 	<p>Kungwini</p> <p>Publication of the delimitation of Ward 7 of Kungwini(GT02b2) in terms of Item 5 of Schedule 1 to the Local Government: Municipal Structures Act, 1998 (Act No.117 of 1998)</p>	<p> NOT TO SCALE</p> <p>DATE December 2005</p> <p>WARD NUMBER 7</p>	<p>Additional information relating to this map can be obtained by contacting the Municipal Demarcation Board at</p> <p>Tel: (012) 342 2481 Fax: (012) 342 2480</p> <p>e-mail: info@demarcation.org.za</p> <p>Website: www.demarcation.org.za</p> <p>Address: Private Bag X28, Hatfield 0028</p>	
--	---	---	--	--



Legend

- Provincial Boundary
- Parent Farms
- Voting Station
- Local Municipality
- Ward
- Main Road
- District Management Area
- Voting District
- Road
- Traditional Authority Area
- Dam
- River

Kungwini
 Publication of the delimitation of Ward 8
 of Kungwini(GT02b2)
 in terms of Item 5 of Schedule 1 to the
 Local Government: Municipal Structures Act, 1998
 (Act No.117 of 1998)

NOT TO SCALE

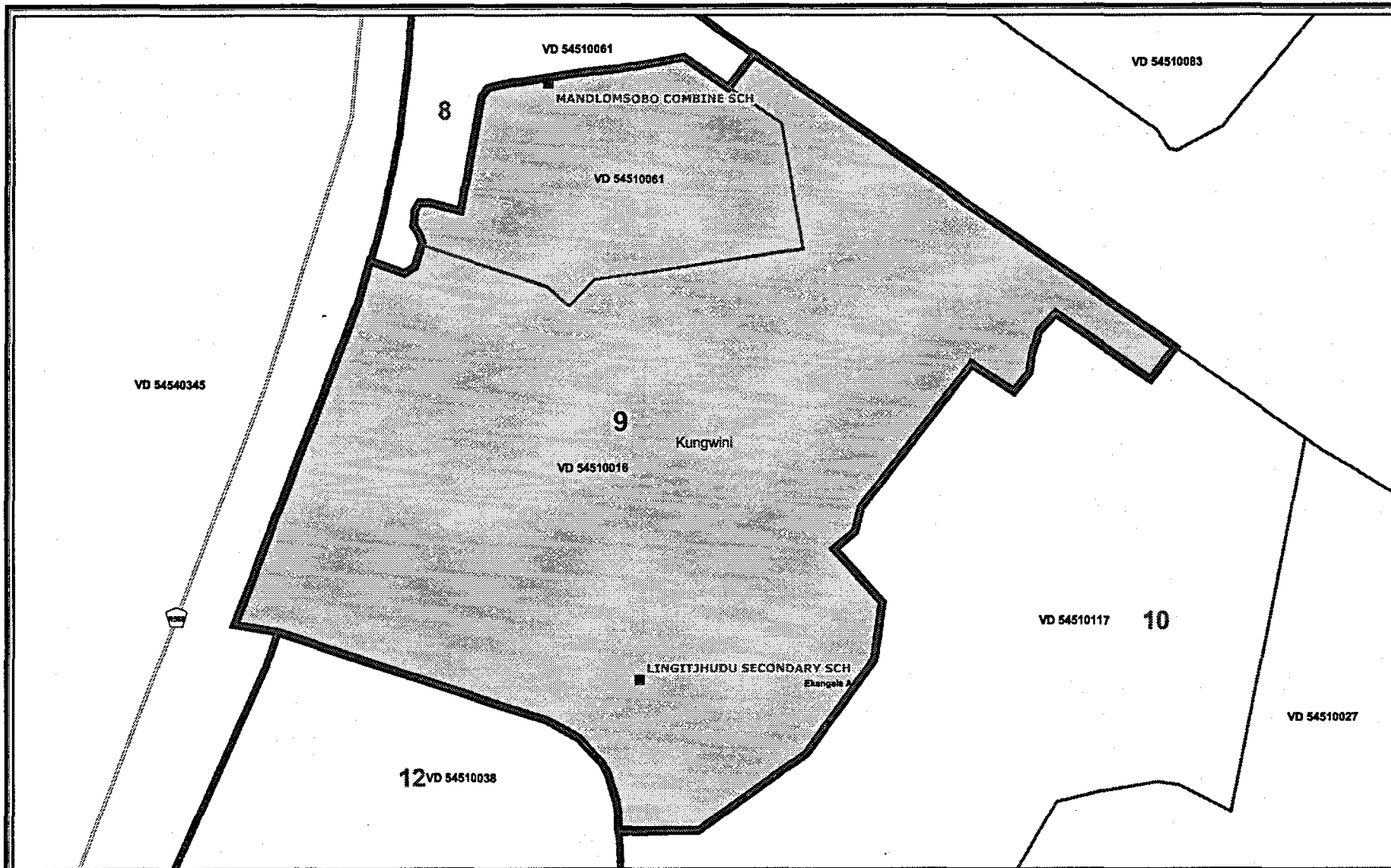
DATE
December 2005

WARD NUMBER
8

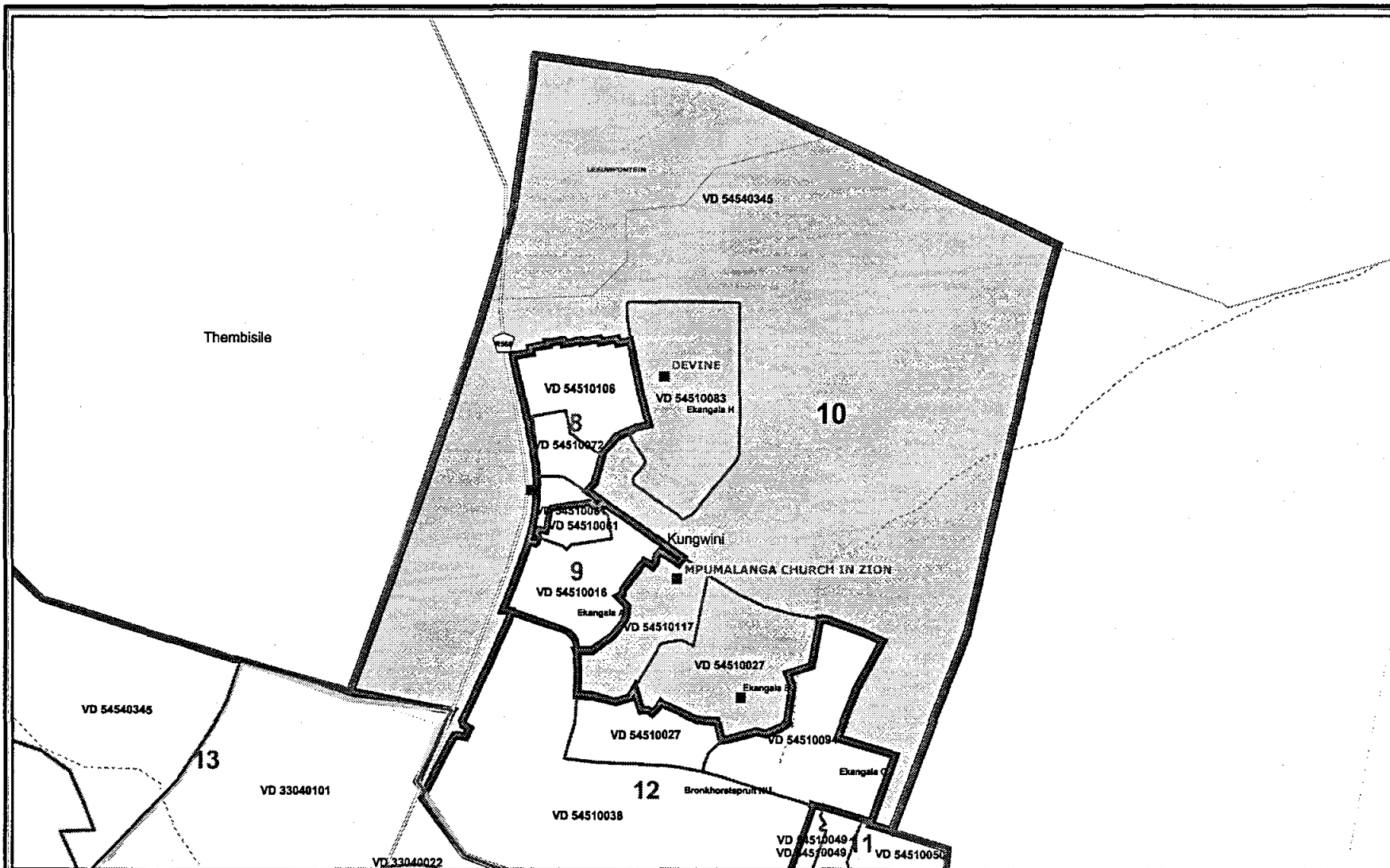
Additional information relating to this map
 can be obtained by contacting the
 Municipal Demarcation Board at:

Tel: (012) 342 2481 Fax: (012) 342 2480
 e-mail: info@demarcation.org.za
 Website: www.demarcation.org.za
 Address: Private Bag X28, Hatfield 0028

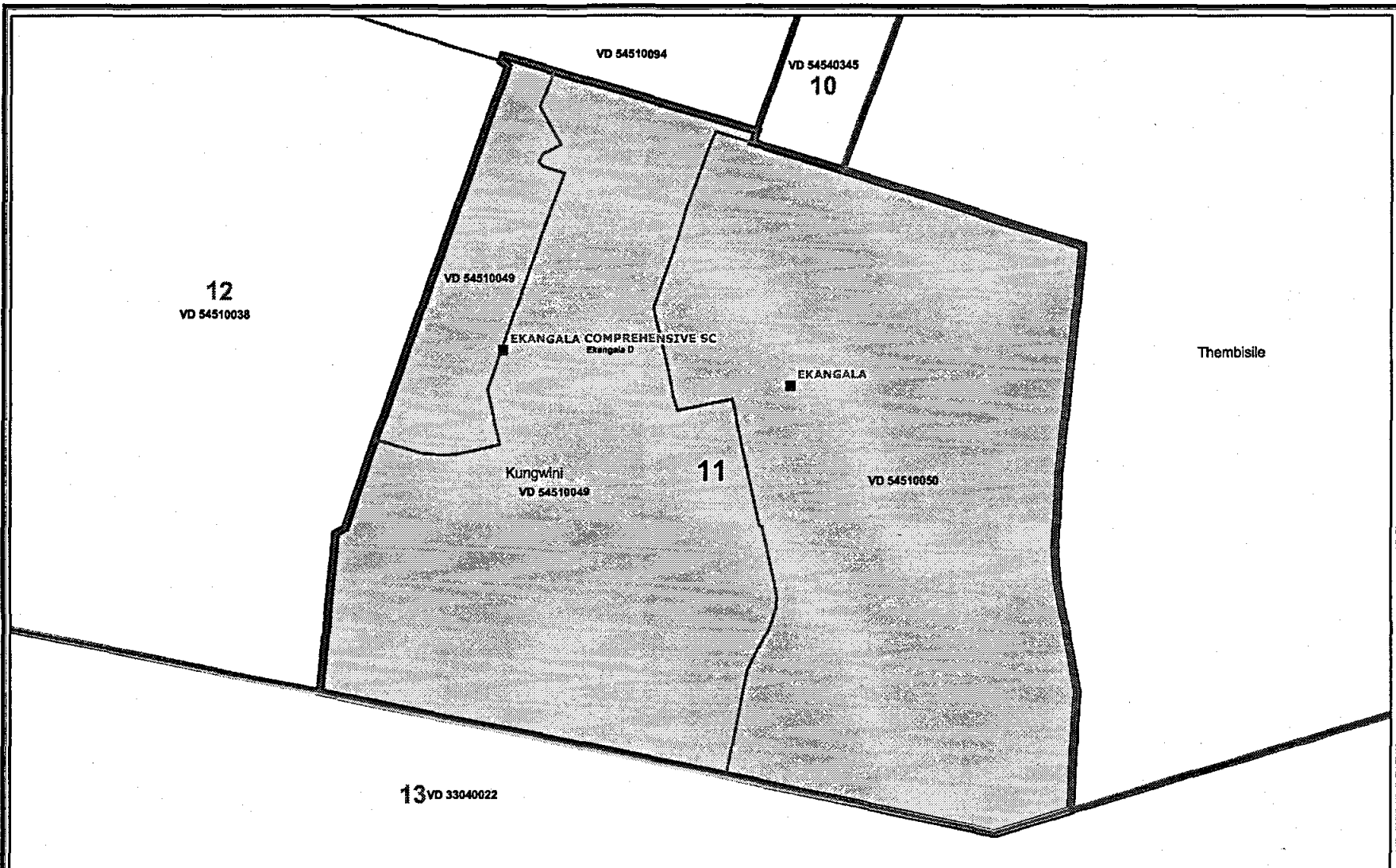




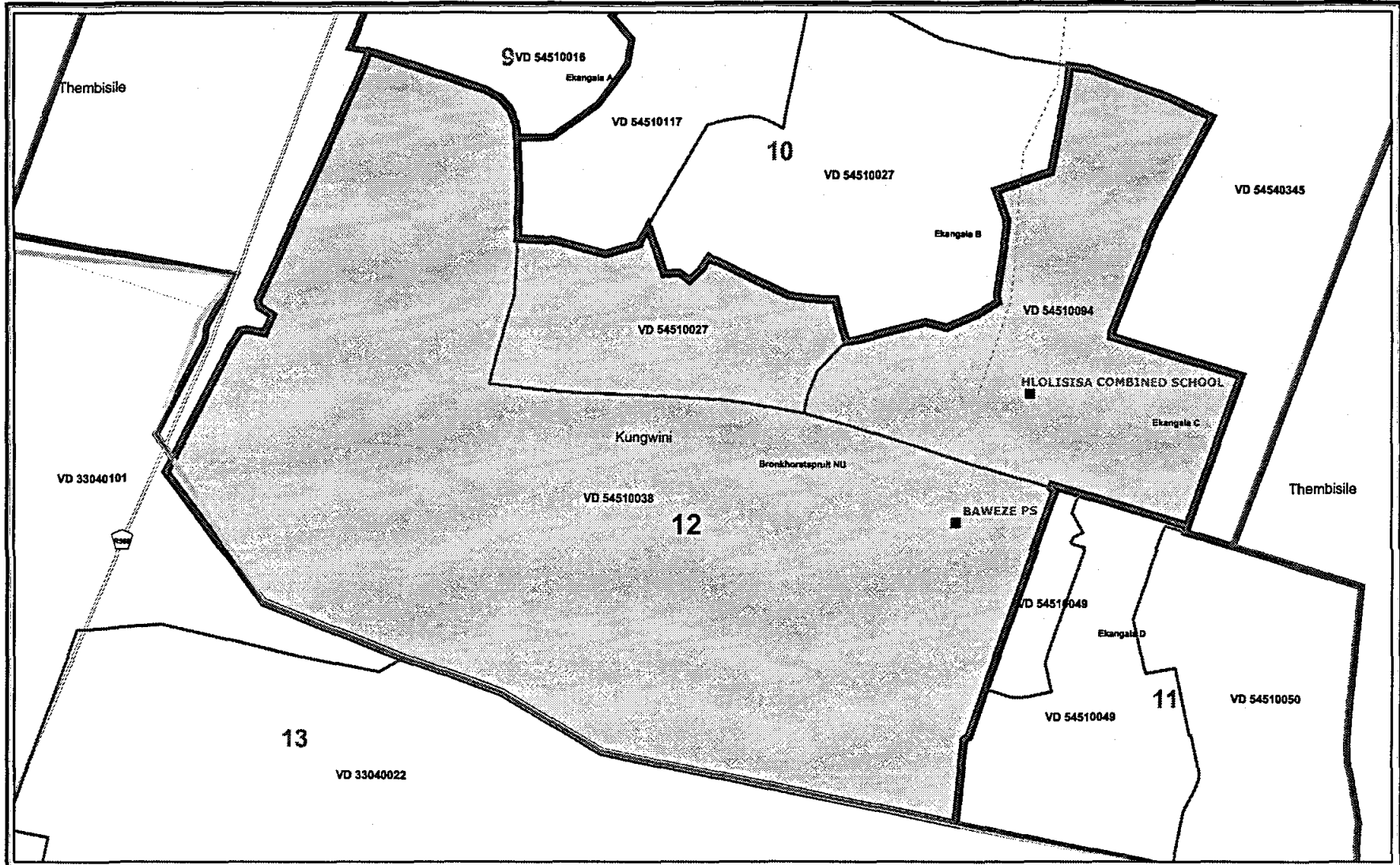
<p>Legend</p> <ul style="list-style-type: none"> Provincial Boundary Local Municipality District Management Area Traditional Authority Area Parent Farms Ward Voting District Dam Voting Station Main Road Road River 	<p>Kungwini</p> <p>Publication of the delimitation of Ward 9 of Kungwini(GT02b2) in terms of Item 5 of Schedule 1 to the Local Government: Municipal Structures Act, 1998 (Act No.117 of 1998)</p>	<p> NOT TO SCALE</p> <p>DATE December 2005</p> <p>WARD NUMBER 9</p>	<p>Additional information relating to this map can be obtained by contacting the Municipal Demarcation Board at:</p> <p>Tel: (012) 342 2481 Fax: (012) 342 2480 e-mail: info@demarcation.org.za Website: www.demarcation.org.za Address: Private Bag X28, Hatfield 0028</p>	
--	---	---	--	--



<p>Legend</p> <p> Provincial Boundary Local Municipality District Management Area Traditional Authority Area Parent Farms Ward Voting District Dam Voting Station Main Road Road River </p>	<p>Kungwini</p> <p>Publication of the delimitation of Ward 10 of Kungwini(GT02b2) in terms of Item 5 of Schedule 1 to the Local Government: Municipal Structures Act, 1998 (Act No.117 of 1998)</p>	<p> NOT TO SCALE <hr/> DATE December 2005 <hr/> WARD NUMBER 10 </p>	<p>Additional information relating to this map can be obtained by contacting the Municipal Demarcation Board at:</p> <p>Tel: (012) 342 2481 Fax: (012) 342 2480 e-mail: info@demarcation.org.za Website: www.demarcation.org.za Address: Private Bag X28, Hatfield 0028</p>	
---	--	--	--	--



<p>Legend</p> <ul style="list-style-type: none"> Provincial Boundary Parent Farms Voting Station Local Municipality Ward Main Road District Management Area Voting District Road Traditional Authority Area Dam River 	<p>Kungwini</p> <p>Publication of the delimitation of Ward 11 of Kungwini(GT02b2) in terms of Item 5 of Schedule 1 to the Local Government: Municipal Structures Act, 1998 (Act No.117 of 1998)</p>	<p> NOT TO SCALE</p> <p>DATE December 2005</p> <p>WARD NUMBER 11</p>	<p>Additional information relating to this map can be obtained by contacting the Municipal Demarcation Board at:</p> <p>Tel: (012) 342 2481 Fax: (012) 342 2480</p> <p>e-mail: info@demarcation.org.za</p> <p>Website: www.demarcation.org.za</p> <p>Address: Private Bag X28, Hatfield 0028</p>	
--	--	--	---	--



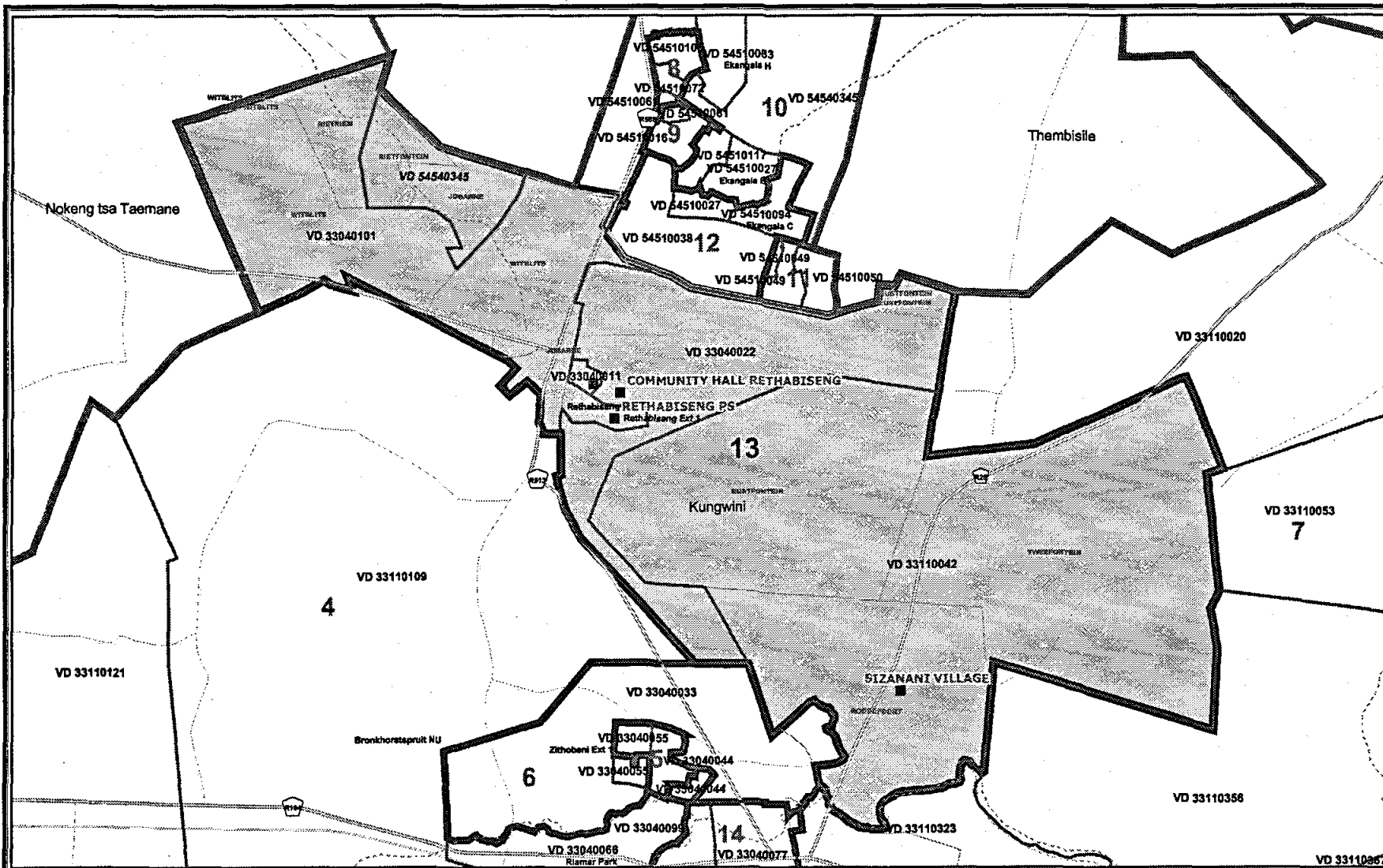
Legend		
	Provincial Boundary	
	Parent Farms	
	Local Municipality	
	District Management Area	
	Traditional Authority Area	
	Dam	
	River	

Kungwini
 Publication of the delimitation of Ward 12
 of Kungwini(GT02b2)
 in terms of Item 5 of Schedule 1 to the
 Local Government: Municipal Structures Act, 1998
 (Act No.117 of 1998)

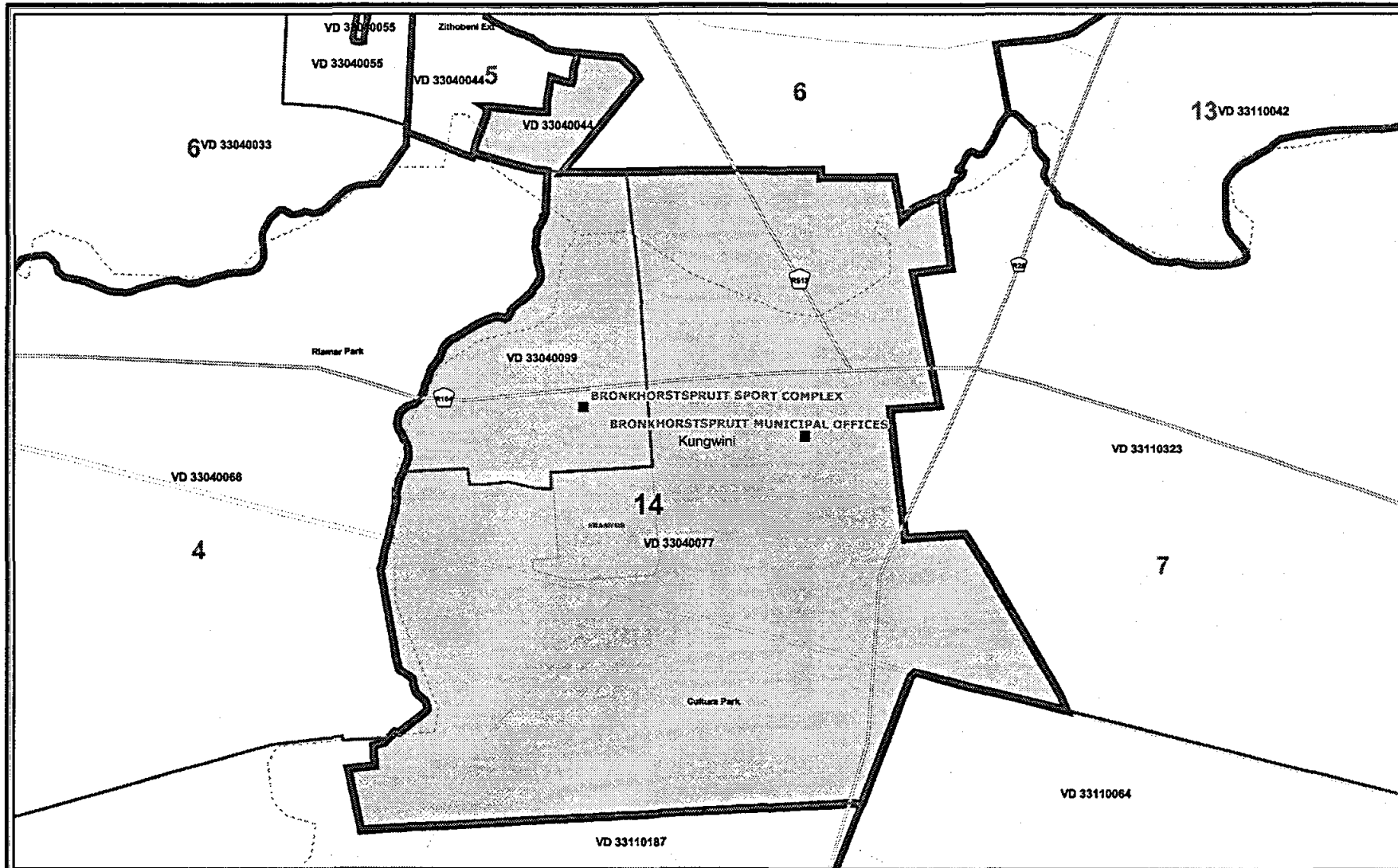
	NOT TO SCALE
DATE	December 2005
WARD NUMBER	12

Additional information relating to this map
 can be obtained by contacting the
 Municipal Demarcation Board at:
 Tel: (012) 342 2481 Fax: (012) 342 2480
 e-mail: info@demarcation.org.za
 Website: www.demarcation.org.za
 Address: Private Bag X28, Hatfield 0028





<p>Legend</p> <ul style="list-style-type: none"> Provincial Boundary Local Municipality District Management Area Traditional Authority Area Parent Farms Ward Voting District Dam Voting Station Main Road Road River 	<p>Kungwini</p> <p>Publication of the delimitation of Ward 13 of Kungwini(GT02b2) in terms of Item 5 of Schedule 1 to the Local Government: Municipal Structures Act, 1998 (Act No.117 of 1998)</p>	<p> NOT TO SCALE</p> <p>DATE December 2005</p> <p>WARD NUMBER 13</p>	<p>Additional information relating to this map can be obtained by contacting the Municipal Demarcation Board at:</p> <p>Tel: (012) 342 2481 Fax: (012) 342 2480</p> <p>e-mail: info@demarcation.org.za</p> <p>Website: www.demarcation.org.za</p> <p>Address: Private Bag X28, Hetfield 0028</p>	
--	--	--	---	--



Legend

- Provincial Boundary
- Parent Farms
- Voting Station
- Local Municipality
- Ward
- Main Road
- District Management Area
- Voting District
- Road
- Traditional Authority Area
- Dam
- River

Kungwini
 Publication of the delimitation of Ward 14
 of Kungwini(GT02b2)
 in terms of Item 5 of Schedule 1 to the
 Local Government: Municipal Structures Act, 1998
 (Act No.117 of 1998)

NOT TO SCALE
 DATE
 December 2005
 WARD NUMBER
 14

Additional information relating to this map
 can be obtained by contacting the
 Municipal Demarcation Board at:
 Tel: (012) 342 2481 Fax: (012) 342 2480
 e-mail: info@demarcation.org.za
 Website: www.demarcation.org.za
 Address: Private Bag X28, Hatfield 0028



