


**THE PROVINCE OF
GAUTENG**



**DIE PROVINSIE
GAUTENG**

**Provincial Gazette Extraordinary
Buitengewone Provinsiale Koerant**

Selling price • Verkoopprys: **R2,50**
Other countries • Buitelands: **R3,25**


Vol. 11

PRETORIA, 27 DECEMBER 2005
DESEMBER

No. 550

We all have the power to prevent AIDS

AIDS
affects
us all



A
new
struggle

Prevention is the cure

**AIDS
HELPLINE**

0800 012 322

DEPARTMENT OF HEALTH



CONTENTS

<i>No.</i>	<i>Page No.</i>	<i>Gazette No.</i>
GENERAL NOTICE		
4940 Local Government: Muniपाल Demarcation Act, 1998: Municipal Demarcation Board: Publication of decisions.....	3	550

GENERAL NOTICE

NOTICE 4940 OF 2005 MUNICIPAL DEMARCATION BOARD

PUBLICATION OF DECISIONS OF THE MUNICIPAL DEMARCATION BOARD IN TERMS OF THE LOCAL GOVERNMENT: MUNICIPAL DEMARCATION ACT, 1998 READ WITH THE LOCAL GOVERNMENT: MUNICIPAL STRUCTURES ACT, 1998, THE CONSTITUTION TWELFTH AMENDMENT ACT OF 2005 AND THE CROSS-BOUNDARY MUNICIPALITIES LAWS REPEAL AND RELATED MATTERS ACT, 2005.

(Gauteng)

In term of section 21(5)(c) of the Local Government: Municipal Demarcation Act, 1998, read with the Local Government: Municipal Structures Act, 1998, the Constitution Twelfth Amendment Act of 2005 and the Cross-Boundary Municipalities Laws Repeal and Related Matters Act, 2005, the Municipal Demarcation Board hereby publishes its decisions pertaining to the municipal boundaries of the municipalities referred to in Schedule 1.

The municipal boundaries reflected in the maps referred to in Schedule 2 are hereby confirmed.

The boundaries of the wards referred to in Schedule 3 are hereby confirmed.

The boundaries of the wards referred to in Schedule 4 have been varied as reflected in the maps.

VUYO MLOKOTI

CHAIRPERSON: MDB

Schedule 1

Decisions of the Board

Municipality	Notice No.	Gazette No.	Date	Decision
Thembisile Local Municipality (MP315), Nkangala District Municipality(DC31), Kungweni Local Municipality (GT02b2) and Metsweding District Municipality (DC46).	3960 of 2005 (Gauteng)	Gauteng Provincial Gazette No. 446	18 October 2005	Re-determination confirmed.
	514 of 2005 (Mpumalanga)	Mpumalanga Provincial Gazette No. 1277	18 October 2005	

West Rand District Municipality (DC48) and Southern District Municipality (DC40).	458 of 2005 (North West)	North West Provincial Gazette No. 6208	2 Sept. 2005.	1.Re-determination varied as follows: The municipal area of Merafong City Local Municipality (NW405) is excluded from the municipal area of West Rand District municipality (DC48), and included into the municipal area of Southern District Municipality (DC40). 2. Notice No.3961 published in Gauteng Provincial Gazette No.447 of 18 October 2005, and Notice No.549 published in North West Provincial Gazette No.6225 of 18 October 2005 are hereby withdrawn.
	549 of 2005 (North West)	North West Provincial Gazette No. 6225 (North West)	18 Oct 2005	
	3359 of 2005 (Gauteng)	Gauteng Provincial Gazette No. 375	2 Sept. 2005	
	3961 of 2005 (Gauteng)	Gauteng Provincial Gazette No. 447	18 Oct. 2005	

Schedule 2

Municipal boundaries confirmed by the Board.

Municipality	Map No.	Notice No.	Gazette (GG) or No.	Date
Metsweding District Municipality (DC46)	1	1257 of 2005	Government Gazette No. 28236	21 November 2005
Kungwini Local Municipality (GT02b2)	2	1257 of 2005	Government Gazette No. 28236	21 November 2005
West Rand District Municipality (DC48)	12	1257 of 2005	Government Gazette No. 28236	21 November 2005

Schedule 3**Ward boundaries confirmed by the Board**

Municipality	Ward number	Notice No	Gazette No.	Date
Kungwini Local Municipality (GT02b2)	1,2,3,4,7,11,13,14	4862 of 2005	Gauteng Provincial Gazette No. 528	7 Dec 2005

Schedule 4**Ward boundaries varied by the Board.**

Municipality	Ward number	Notice No	Gazette No.	Date
Kungwini Local Municipality (GT02b2)	5,6,8,9,10,12	4862 of 2005	Gauteng Provincial Gazette No. 528	7 Dec 2005

Kungwini: Wards Varied

Ward **5** consisting of **3175** registered voters comprising the following voting districts:

- Portion of voting district 33040044 (S.J SEKGOLELA CENTRE) comprising **2161** registered voters
- Portion of voting district 33040055 (KGORO PRIMARY SCHOOL) comprising **1014** registered voters

Ward **6** consisting of **3225** registered voters comprising the following voting districts:

- Voting district 33040033 (MSHULUZANE MAISELA PRIMARY SCHOOL) comprising **2349** registered voters
- Portion of voting district 33040055 (KGORO PRIMARY SCHOOL) comprising **876** registered voters

Ward **8** consisting of **4000** registered voters comprising the following voting districts:

- Portion of voting district 54510072 (MASAKHANE COMMUNITY CENTRE) comprising **1756** registered voters
- Voting district 54510083 (DEVINE) comprising **1296** registered voters
- Voting district 54510106 (SIHLUZIWE PRIMARY SCHOOL) comprising **457** registered voters
- Voting district 54540345 (FAMILY CHRISTIAN CHURCH) comprising **491** registered voters

Ward **9** consisting of **3960** registered voters comprising the following voting districts:

- Portion of voting district 54510016 (LINGITJHUDU SECONDARY SCH) comprising **1072** registered voters
- Portion of voting district 54510061 (MANDLOMSOBO COMBINE SCH) comprising **1926** registered voters
- Portion of voting district 54510072 (MASAKHANE COMMUNITY CENTRE) comprising **295** registered voters

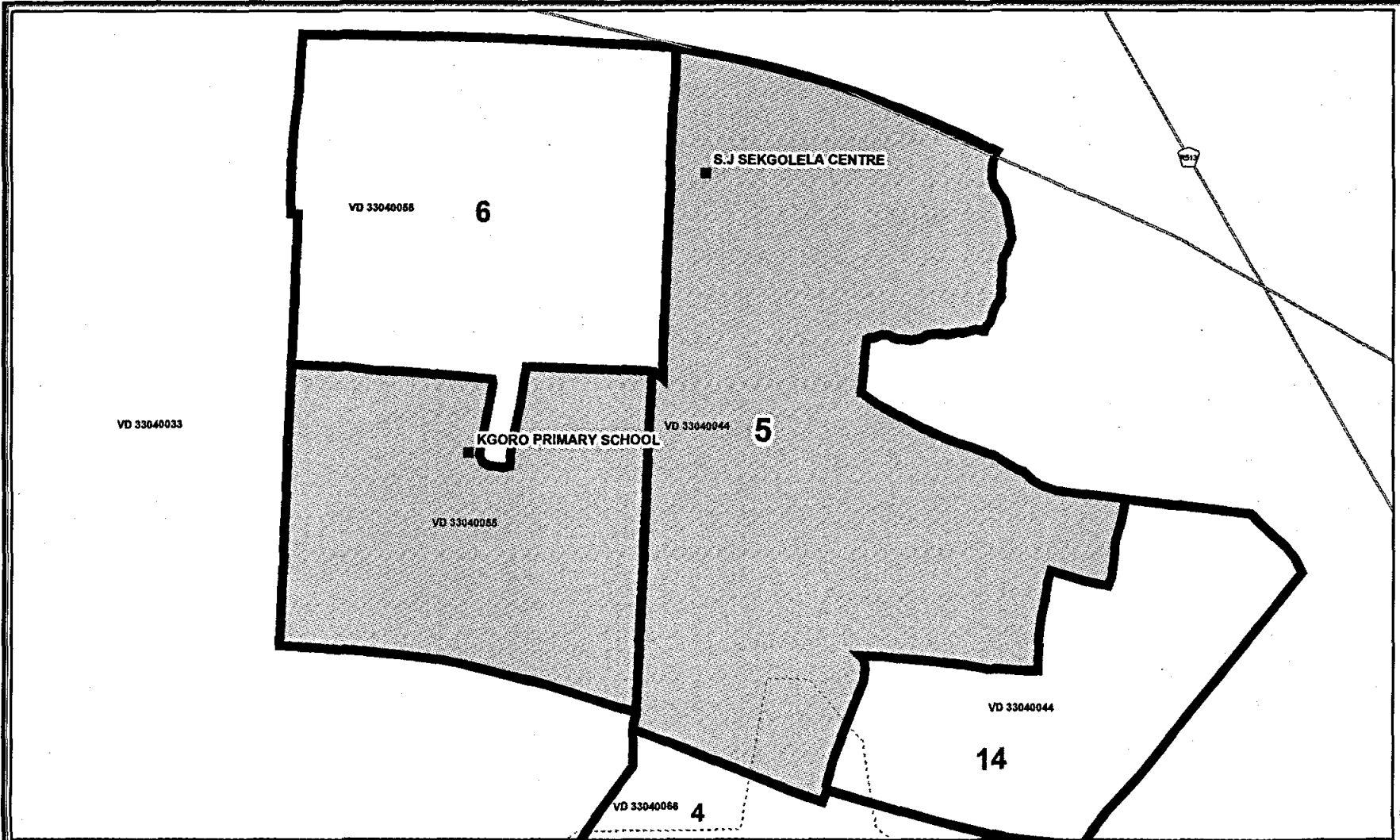
Ward **10** consisting of **3467** registered voters comprising the following voting districts:

- Portion of voting district 54510016 (LINGITJHUDU SECONDARY SCH) comprising **331** registered voters

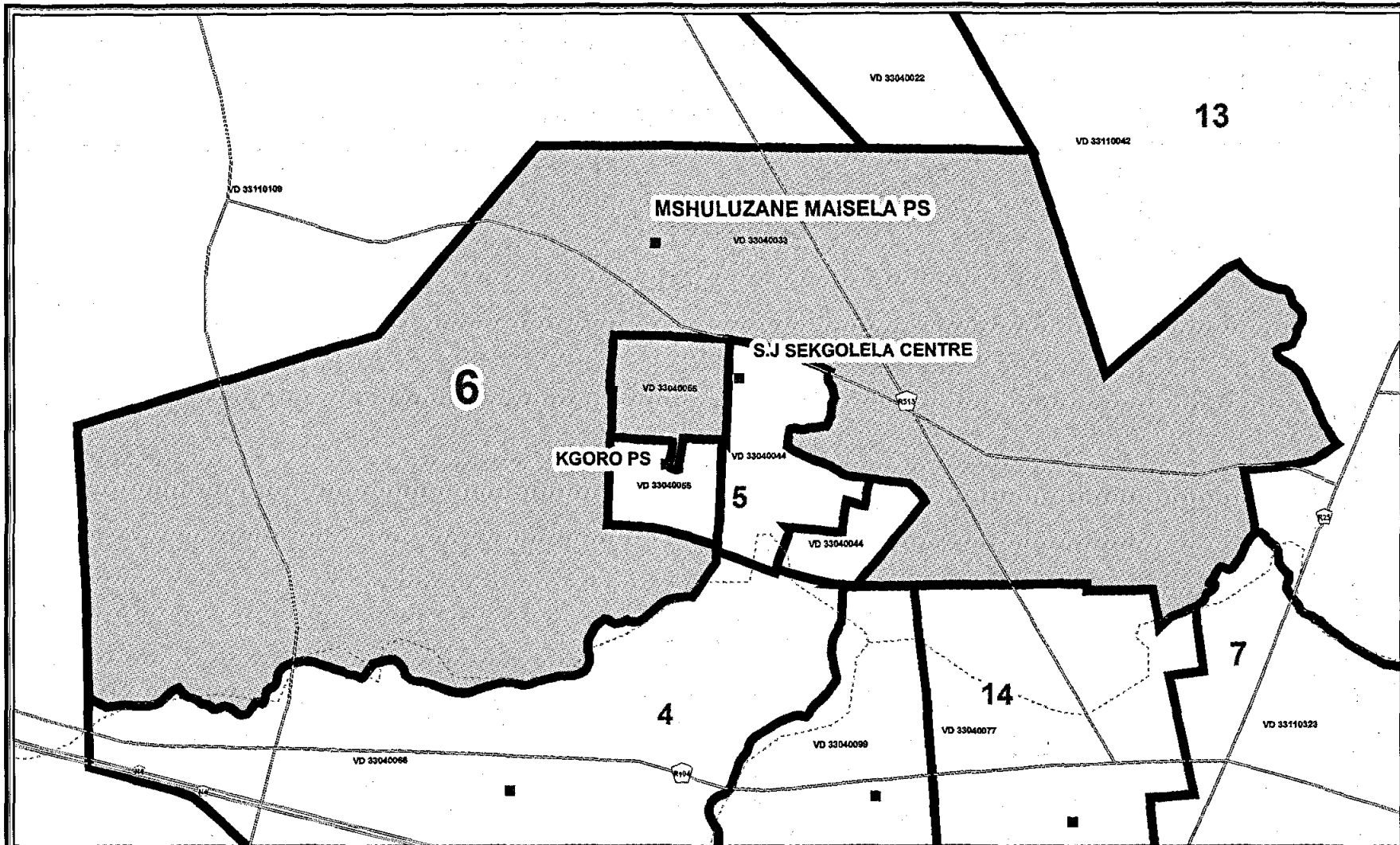
- Portion of voting district 54510027 (SITJHEJIWE SECONDARY SCH) comprising **1688** registered voters
- Voting district 54510117 (MPUMALANGA CHURCH IN ZION) comprising **219** registered voters

Ward **12** consisting of **3175** registered voters comprising the following voting districts:

- Voting district 54510038 (BAWEZE PRIMARY SCHOOL) comprising **1846** registered voters
- Portion of voting district 54510049 (EKANGALA COMPREHENSIVE SC) comprising **815** registered voters
- Voting district 54510094 (HLOLISISA COMBINED SCHOOL) comprising **514** registered voters



<p>Legend</p> <ul style="list-style-type: none"> Provincial Boundary Local Municipality District Management Area Traditional Authority Area Parent Farms Ward Dam Voting Station Main Road Road River 	<p>Kungwini Local Municipality Publication of the delimitation of Ward 5 of Kungwini Local Municipality (GT02B2) in terms of Item 5 of Schedule 1 to the Local Government: Municipal Structures Act, 1998 (Act No.117 of 1998)</p>	<p> NOT TO SCALE</p> <p>DATE Dec 2005</p> <p>WARD NUMBER 5</p>	<p>Additional information relating to this map can be obtained by contacting the Municipal Demarcation Board at:</p> <p>Tel: (012) 342 2481 Fax: (012) 342 2480 e-mail: info@demarcation.org.za Website: www.demarcation.org.za Address: Private Bag X28, Hatfield 0028</p>	
----------------------------------------------------------------------------------------------------------------------------------------------------------------------------------------------------------------------------------------------------------------------------------------------------------------------------------	----------------------------------------------------------------------------------------------------------------------------------------------------------------------------------------------------------------------------------------------------------------------------------------------------------------------------------------------------	------------------------------------------------------------------------	-------------------------------------------------------------------------------------------------------------------------------------------------------------------------------------------------------------------------------------------------------------------------------------------------------------------------------------------------------------------------------------------------------------------------------------------------------------------------------	--



Legend

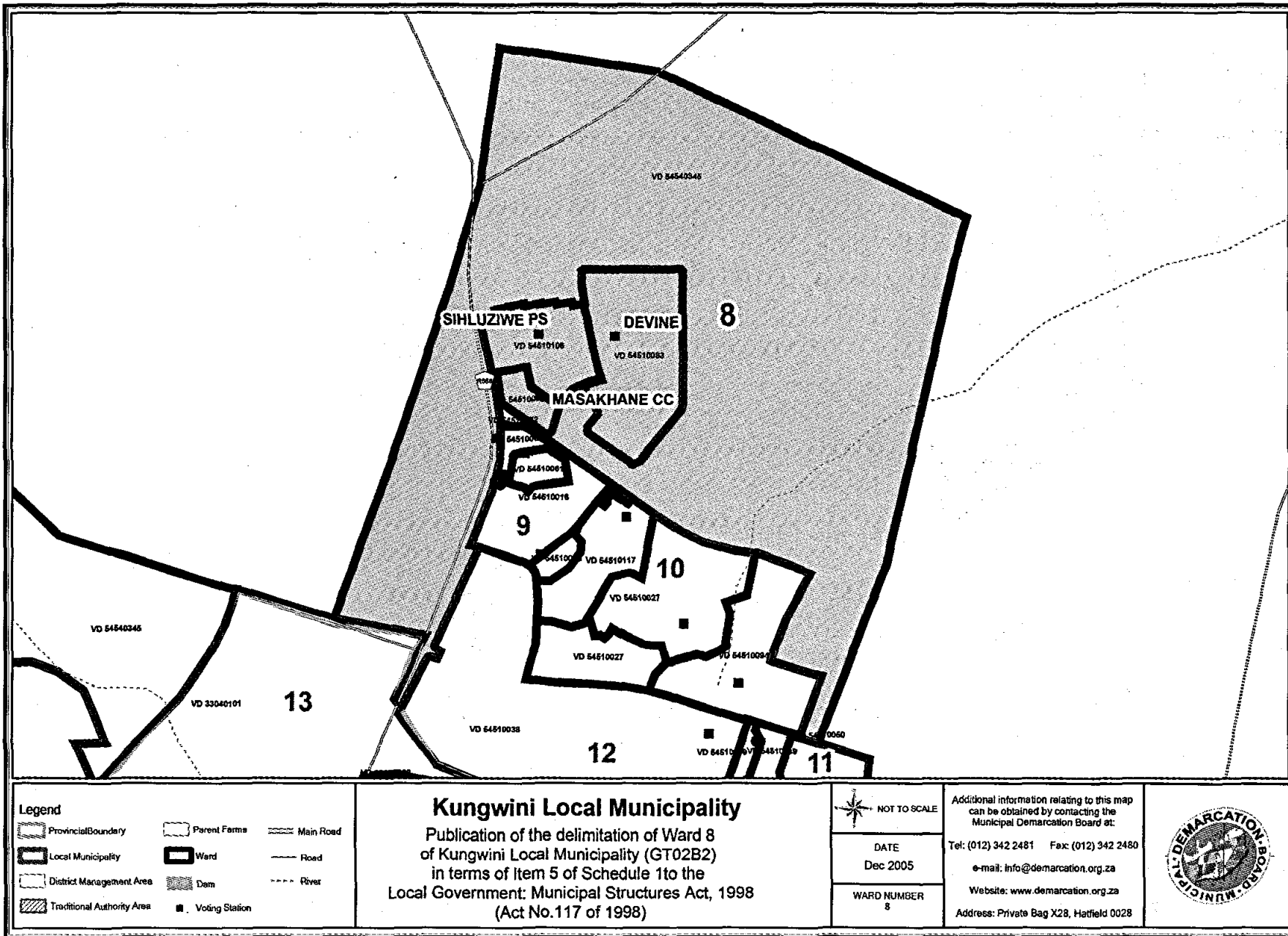
Provincial Boundary	Parent Farms	Main Road
Local Municipality	Ward	Road
District Management Area	Dam	River
Traditional Authority Area	Voting Station	

Kungwini Local Municipality
 Publication of the delimitation of Ward 6
 of Kungwini Local Municipality (GT02B2)
 in terms of Item 5 of Schedule 1 to the
 Local Government: Municipal Structures Act, 1998
 (Act No.117 of 1998)

NOT TO SCALE
 DATE
 Dec 2005
 WARD NUMBER
 6

Additional information relating to this map
 can be obtained by contacting the
 Municipal Demarcation Board at:
 Tel: (012) 342 2481 Fax: (012) 342 2480
 e-mail: info@demarcation.org.za
 Website: www.demarcation.org.za
 Address: Private Bag X28, Hatfield 0028





Legend

- | | | |
|----------------------------|----------------|-----------|
| Provincial Boundary | Parent Farms | Main Road |
| Local Municipality | Ward | Road |
| District Management Area | Dam | River |
| Traditional Authority Area | Voting Station | |

Kungwini Local Municipality
 Publication of the delimitation of Ward 8
 of Kungwini Local Municipality (GT02B2)
 in terms of Item 5 of Schedule 1 to the
 Local Government: Municipal Structures Act, 1998
 (Act No.117 of 1998)

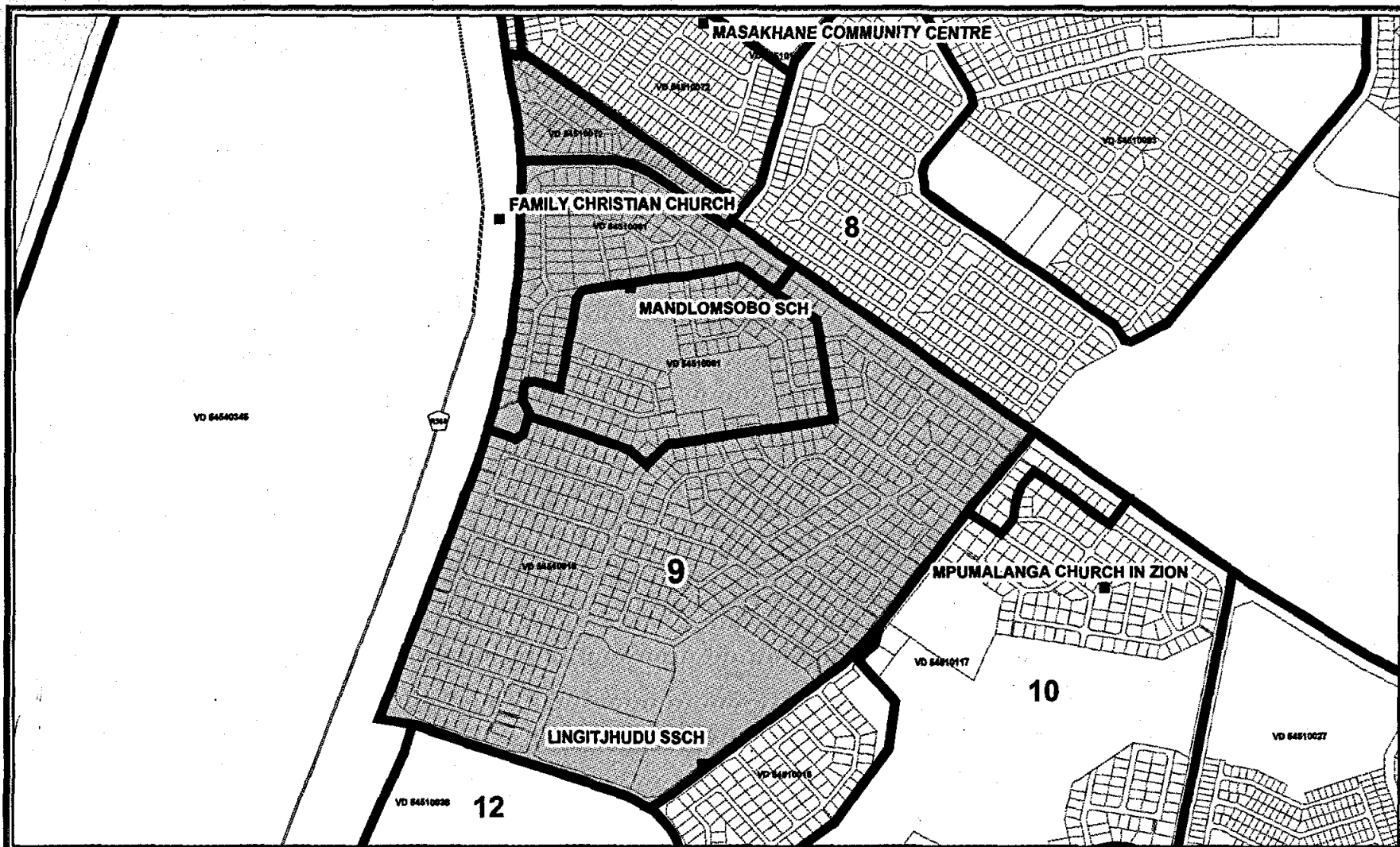
NOT TO SCALE

DATE
Dec 2005
WARD NUMBER
8

Additional information relating to this map
 can be obtained by contacting the
 Municipal Demarcation Board at:

Tel: (012) 342 2481 Fax: (012) 342 2480
 e-mail: info@demarcation.org.za
 Website: www.demarcation.org.za
 Address: Private Bag X28, Hatfield 0028





Legend

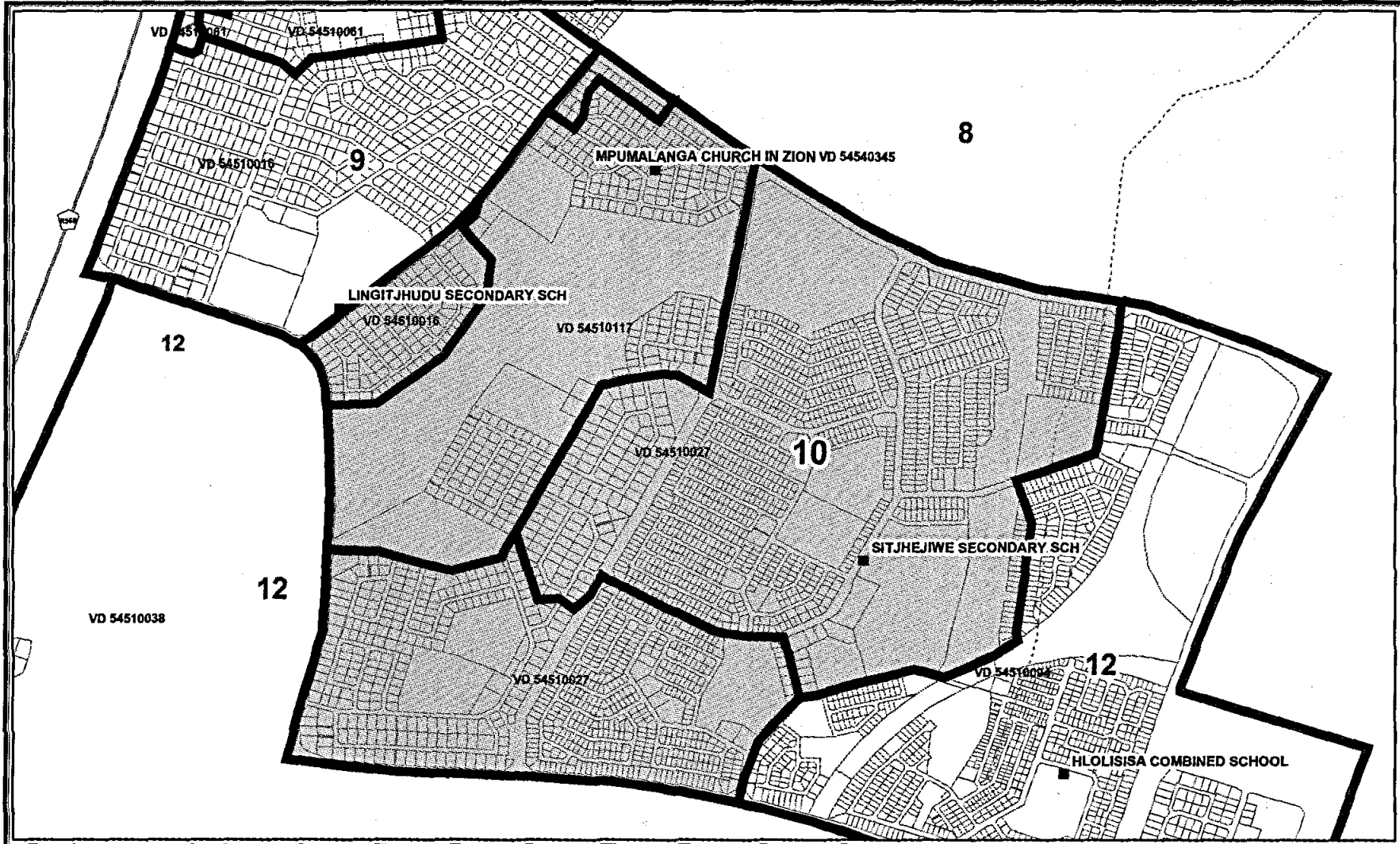
Provincial Boundary	Parent Farms	Main Road
Local Municipality	Ward	Road
District Management Area	Dam	River
Traditional Authority Area	Voting Station	

Kungwini Local Municipality
 Publication of the delimitation of Ward 9
 of Kungwini Local Municipality (GT02B2)
 in terms of Item 5 of Schedule 1 to the
 Local Government: Municipal Structures Act, 1998
 (Act No.117 of 1998)

NOT TO SCALE
 DATE
 Dec 2005
 WARD NUMBER
 9

Additional information relating to this map
 can be obtained by contacting the
 Municipal Demarcation Board at:
 Tel: (012) 342 2481 Fax: (012) 342 2480
 e-mail: info@demarcation.org.za
 Website: www.demarcation.org.za
 Address: Private Bag X28, Hatfield 0028





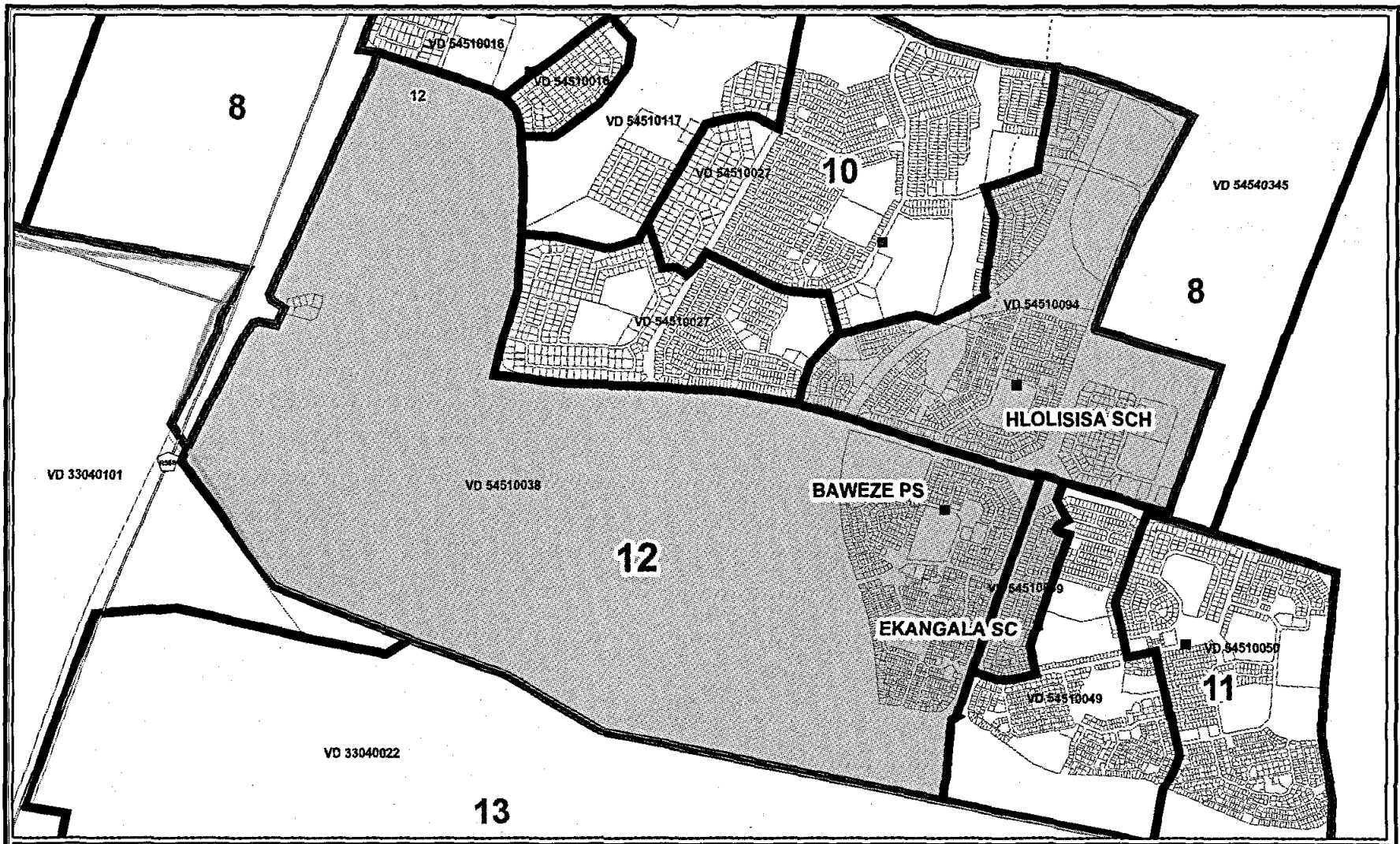
Legend		
Provincial Boundary	Parent Farms	Main Road
Local Municipality	Ward	Road
District Management Area	Dam	River
Traditional Authority Area	Voting Station	

Kungwini Local Municipality
 Publication of the delimitation of Ward 10
 of Kungwini Local Municipality (GT02B2)
 in terms of Item 5 of Schedule 1 to the
 Local Government: Municipal Structures Act, 1998
 (Act No.117 of 1998)

NOT TO SCALE
 DATE
 Dec 2005
 WARD NUMBER
 10

Additional information relating to this map
 can be obtained by contacting the
 Municipal Demarcation Board at:
 Tel: (012) 342 2481 Fax: (012) 342 2480
 e-mail: info@demarcation.org.za
 Website: www.demarcation.org.za
 Address: Private Bag X28, Hatfield 0028





Legend

Provincial Boundary	Parent Farms	Main Road
Local Municipality	Ward	Road
District Management Area	Dam	River
Traditional Authority Area	Voting Station	

Kungwini Local Municipality
 Publication of the delimitation of Ward 12
 of Kungwini Local Municipality (GT02B2)
 in terms of Item 5 of Schedule 1 to the
 Local Government: Municipal Structures Act, 1998
 (Act No.117 of 1998)

NOT TO SCALE
 DATE
 Dec 2005
 WARD NUMBER
 12

Additional information relating to this map
 can be obtained by contacting the
 Municipal Demarcation Board at:
 Tel: (012) 342 2481 Fax: (012) 342 2480
 e-mail: info@demarcation.org.za
 Website: www.demarcation.org.za
 Address: Private Bag X28, Hatfield 0028





