


**THE PROVINCE OF  
GAUTENG**



**DIE PROVINSIE  
GAUTENG**

# Provincial Gazette Extraordinary Buitengewone Provinsiale Koerant

Selling price • Verkoopprys: **R2,50**  
Other countries • Buitelands: **R3,25**


Vol. 11

PRETORIA, 2 MARCH  
MAART 2005

No. 71

**We all have the power to prevent AIDS**

AIDS  
affects  
us all



A  
new  
struggle

**Prevention is the cure**

**AIDS  
HELPLINE**

**0800 012 322**

DEPARTMENT OF HEALTH



05071

9771682452005

---

**CONTENTS • INHOUD**

<i>No.</i>		<i>Page</i>	<i>Gazette</i>
		<i>No.</i>	<i>No.</i>
<b>GENERAL NOTICE</b>			
661	Gauteng Liquor Act (2/2003): Applications for liquor licences in terms of section 24: Divided into the following regions:		
	Johannesburg .....	3	71
	Tshwane .....	12	71
	Ekurhuleni .....	17	71
	Sedibeng .....	21	71
	West Rand .....	24	71
	Metsweding .....	24	71

---

---

## GENERAL NOTICES

---

### NOTICE 661 OF 2005

GAUTENG LIQUOR ACT, 2003 (ACT No. 2 OF 2003)

#### NOTICE OF APPLICATIONS FOR LIQUOR LICENCES IN TERMS OF SECTION 24

Notice is hereby given that the applicants specified in the Schedule hereto have given notice of their intention to lodge applications for the grant of new liquor licences to the Secretary, Regional Liquor Licensing Offices in respect of premises situated in the local committee area indicated in the Schedule.

**In terms of section 24 (4) of the Liquor Act *supra* interested persons are invited to lodge objections in terms of section 25 of the Act to the Local Committee.**

#### SCHEDULE

The undermentioned figures used in brackets in the Schedule, have the following meanings:

- (1) = Full name of applicant.
- (2) = Intended trading name.
- (3) = Identity number or registration number of applicant.
- (4) = Full address and location of the premises.
- (5) = Type of licence applied for.
- (6) = Name and nature of educational institutions within a radius of 1 kilometre from the premises in paragraph 4 (use annexure if necessary).
- (7) = Names and distances to similar licensed premises within a radius of 1 kilometre from the premises in paragraph 4 (use annexure if necessary).
- (8) = Places of worship within a radius of 1 kilometre from the premises in paragraph 4.

---

### JOHANNESBURG

---

#### ALEXANDRA

- (1) **Sibongile Vinah Mbeje.**
- (2) Fakajiba Bottle Store.
- (3) 4701250532081.
- (4) 59 14th Avenue, Alexandra, 2090.
- (5) Liquor Store.
- (6) Realogile High School.
- (7) Ponto's Tavern 1,2 kilometres.
- (8) —.

---

#### ALEXANDRA

- (1) **Mr Cele Themba.**
- (2) "Ka-C Jazz Corner", 574 Canary Lane, East-Bank, Alexandra, 2090.
- (3) —.
- (4) 574 Canary Lane, East-Bank, Alexandra, 2090.
- (5) On-consumption, Special Liquor Licence.
- (6) —.
- (7) Malt, wine and spirits.
- (8) —.

**ATHOLL**

- (1) **Woolworths (Pty) Limited.**
  - (2) Woolworths (Atholl Square).
  - (3) 1956/000518/07.
  - (4) Erf 106, Sandown, Extension 3, Registration Division IR, Gauteng Province, located at Shop No. 11, Atholl Square, cnr Katherine and Wierda Road East, Atholl.
  - (5) Grocer's Wine Licence.
  - (6) —.
  - (7) —.
  - (8) —.
- 

**BASSONIA**

- (1) **Woolworths (Pty) Limited.**
  - (2) Woolworths (Comaro View).
  - (3) 1956/000518/07.
  - (4) Erf 546, Bassonia, Registration Division I.R, Gauteng Province, located at Comaro View Shopping Centre, cnr Soetdoring and Comaro Roads, Bassonia.
  - (5) Grocer's Wine Licence.
  - (6) —.
  - (7) Spar – adjacent.
  - (8) Located in Steenbok Street.
- 

**BRUMA**

- (1) **Des Champs Investments CC.**
  - (2) The Grapevine.
  - (3) Reg. No. 2004/039199/23.
  - (4) Shop 219/220 Asia City, 80 Marcia Street, Bruma, 2198.
  - (5) Liquor Store.
  - (6) Cyrildene Primary – School, Queens High School.
  - (7) Trade Up-front Bottle Store, 600 metres.
  - (8) —.
- 

**CRAIGHALL PARK**

- (1) **Pronto Italian Deli Restaurant & Foodstore.**
- (2) Pronto Italian Deli Restaurant & Foodstore.
- (3) 2004/055364/23.
- (4) The Colony Shopping Centre, Shop No. 18A, No. 345 Jan Smuts Avenue, Craighall Park, Johannesburg, 2196.
- (5) Restaurant Liquor Licence.
- (6) 1. Craighall Primary School, 2. Ruthland Play School, 3. Fleming Pre Primary, 4. The Clubhouse Aftercare Centre, 5. St. Teresa's Marcy School (to the best of my knowledge).
- (7) 1. Hodges Coffee Shop 10 metres, 2. Monetary Spur 10 metres, 3. Magic Wok 30 metres, 4. The Colony Arms 40 metres, 5. Mantovan's 1 000 metres, 6. Fratelli's Hyde Park, 1 000 metres, 7. JB Rivers 1 000 metres, 8. Stephani's 1 000 metres, 9. Delizie 1 000 metres, 10. Willouughby & Co. 1 000 metres, 11. Red Chamber 1 000 metres, 12. Cnr. Deli Bistro 1 000 metres. (to the best of my knowledge).
- (8) 1. Wesleyan Church, 2. St. Martin de Porres Catholic Church (to the best of my knowledge).

**CYRILDENE**

- (1) **Dajung CC.**
- (2) Da Jung Chinese Supermarket.
- (3) CK 91/26236/23.
- (4) 40 Derrik Avenue, Cyrildene, Johannesburg, being situated on Erf 299, Cyrildene.
- (5) Grocer's Wine Licence.
- (6) To the applicant's knowledge: Cyrildene Primary School.
- (7) To the applicant's knowledge: None.
- (8) To the applicant's knowledge: Cyrildene Worship House.

**DOORKOP**

- (1) **Fusie France Khoza.**
- (2) Mulaleni Liquor Store.
- (3) 4201145594081.
- (4) 3396 Green Village, Doornkop.
- (5) Liquor Store.
- (6) —.
- (7) —.
- (8) —.

**GREENSIDE**

- (1) **Isigwili Holdings (Pty) Ltd.**
- (2) The Avenue at Greenside.
- (3) 2003/028513/07.
- (4) Eagle Trust Building, Shop No. 2, 34 Gleneagle Street, Greenside, Johannesburg, 2195.
- (5) Restaurant Liquor Licence.
- (6) Greenside High School (to the best of my knowledge).
- (7) 1. Mapasion, 10 metres. 2. Addiction 120 metres. 3. Circle 100 metres. 4. Icon 150 metres. 5. Yum 200 metres. 6. Fratelli's 400 metres. 7. Miro's 420 metres. 8. Tantra 440 metres. 9. Karma 500 metres. (To the best of my knowledge.)
- (8) To the best of the applicant's knowledge there are no places of worship within a radius of 1 kilometre from the premises.

**JOHANNESBURG**

- (1) **Oguegbu and Sons CC.**
- (2) Mr Biggs Nite Club.
- (3) CK2000/060793/23.
- (4) Stand 4478, Goud, cnr Kerk Street, Johannesburg, 2001.
- (5) Night Club Liquor Licence.
- (6) 1. Johannesburg Technical College. 2. I.H. Harris Primary School. 3. Technicon Witwatersrand. 4. St Edna's School. 5. Hotel School.
- (7) Nil per SAPS info.
- (8) 1. Universal Church. 2. Roman Catholic Church—Christ The King. 3. St Mary's Cathedral. 4. N.G. Kerk Johannesburg-Oos. 5. Hellenic Orthodox Chathedral, Saints Constantine & Helen. 6. Seven Day Adventis. 7. Masjid Himayatul Islam.

**JOHANNESBURG**

- (1) **Lindile Dlengezele.**
  - (2) Amanda's Tuckshop.
  - (3) 7510175300087.
  - (4) 5293 Freedom Park, Devland, Johannesburg, 2000.
  - (5) Shebeen.
  - (6) None.
  - (7) None.
  - (8) None.
- 

**JOHANNESBURG**

- (1) **Herbeline Investments CC**, having its registered office at 4th Floor, Bedford Centre, corner St Georges Street & Bedford Road, Yeoville, 2198.
  - (2) Roxy's Venue (Melville).
  - (3) No. 2000/035442/23.
  - (4) Roxy's Venue (Melville), 20 Main Road, corner 5th Avenue, Melville, Johannesburg, being Stand No. 456, Melville Township, District Johannesburg.
  - (5) Night Club Liquor Licence.
  - (6) Melville Junction School (The Foundation School), 0,9 km, Melpark Primary School, 0,8 km.
  - (7) None.
  - (8) Melville Methodist Church, 0,6 km; Ned Hervormde Kerk Melville, 0,6 km.
- 

**JOHANNESBURG**

- (1) **K and P Restaurant CC.**
  - (2) Ocean Basket Clearwater.
  - (3) 2004/016329/23.
  - (4) Clearwater Shopping Centre, Shop No. 77, corner Christian de Wet and Hendrik Potgieter, Johannesburg.
  - (5) Restaurant Liquor Licence.
  - (6) None.
  - (7) J B Corner, 50 m; Meat Company, 200 m; Spur, 180 m; Ciao Baby, 210 m, all at Clearwater Shopping Centre.
  - (8) None.
- 

**JOHANNESBURG**

- (1) **Cecil George Olivier.**
- (2) Safari Inn & Caravan Park.
- (3) Reg. No. 58 10 19 5172 082.
- (4) Portion 37 (a portion of Portion 5) of the Farm Olifansvlei 327, Registration Division I.Q., Johannesburg District, Gauteng Province.
- (5) Pub Liquor Licence.
- (6) There are no educational institutions within a 1 kilometre radius from the proposed premises.
- (7) There are no similar licensed premises within a 1 kilometre radius from the proposed premises.
- (8) There are no places of worship within a 1 kilometre radius from the proposed premises.

---

**LINKSFIELD**

- (1) **Woolworths (Pty) Limited.**
  - (2) Woolworths (Club Road).
  - (3) 1956/000518/07.
  - (4) Erf 383, Linksfield Extension 105, Registration Division IR, Gauteng Province, located at Shop 11, Linksfield Shopping Centre, 12 Club Road, Linksfield, 2192.
  - (5) Grocer's Wine Licence.
  - (6) King David High School.
  - (7) None.
  - (8) None.
- 

**OLIVEDALE**

- (1) **Woolworths (Pty) Limited.**
  - (2) Woolworths (Olivedale).
  - (3) 1956/000518/07.
  - (4) Portion 262 of the Farm Olievenhoutpoort No. 196, Registration Division IQ, Gauteng Province, located at Shop No. 27, All Saints Shopping Centre, Windsor Way, Olivedale, Johannesburg.
  - (5) Grocer's Wine Licence.
  - (6) None.
  - (7) Olivedale Superspar (in same complex).
  - (8) None.
- 

**ORLANDO EAST**

- (1) **Hlengani Bernard Mashaba.**
  - (2) Kgomotso Liquor Distributors.
  - (3) 2004/08888/23.
  - (4) 5371 Khuzwayo Street, Orlando East, 1804, Gauteng Province.
  - (5) Liquor Distribution Nationwide.
  - (6) Saint John Bercham Lower Primary School.
  - (7) S.J.J. Bottle Store.
  - (8) Christ the King Catholic Church.
- 

**RANDBURG**

- (1) **Grant Martin Mukheiber.**
  - (2) Liban Conference and Banqueting Venue.
  - (3) 6905185090085.
  - (4) 118 Western Service Road (corner of MT Lebanon Road), Woodmead, Stand 712, Woodmead, Extension 19.
  - (5) Pub Liquor License.
  - (6) Wendywood High School—approximately 700 metres.
  - (7) None—to the best knowledge of the applicant.
  - (8) Our Lady of the Cedars of Libanon—adjacent to the proposed premises.
- 

**RANDBURG**

- (1) **Ashoka Restaurants (SA) CC**, having its registered office at 1st Floor, Block B, Empire Park, 55 Empire Road, Parktown, Johannesburg, 2193.
- (2) The Raj Indian Restaurant (Michelangelo).
- (3) No. 2004/020088/07.

- (4) The Raj Indian Restaurant, Shop No. L17, 3rd Floor, Michelangelo Towers, Maud Street, corner 5th Avenue, Sandton, being Portion 8 of Erf 575, Sandown Ext. 49, District Randburg.
- (5) Restaurant Liquor Licence.
- (6) None.
- (7) Baglios, Beef House & Game, Bukhara, Caffè Della Salute, Ghirardellis, Gloria Jean's Coffee, Illy Boutiques, Imperial Palace Chinese, Montego Bay Seafood & Sushi Bar, Pappas, Piatto Mediterranean Kitchen, Piccolo Mondo, Rialto Bridge Café, Seattle Coffee Company, The Butcher Shop & Grill, Trumps International Grillhouse, Wangthai, Wine on the Square (all in Mandela Square within 200 metres of the premises);  
Brazilian Coffee Shop, Dulce Continental Café, Mykonos Fast Foods, Nando's, Ocean Basket, Smith & Wollensky, Time Square Café, Walnut Grove, Wimpy, Cape Town Fish Market, St Elmos, Steers, The Bread Basket, Mugg & Bean, Café Nescafe, Café Renoir, Godiva Chocolatier and Café, Dulce Continental Café, Ciao Baby (all located in Sandton City approx 400 to 600 metres from the premises);  
Yo Sushi-400 m, Tradewinds-400 m, Vilamoura-400 m, Al Dente-400 m, Daruma-400 m, Nirvana-400 m, Atrium-400 m, McGinty's-400 m, Time Square Café-400 m, Salathai-400 m, O'Galito's-600 m, Tivoli-600 m, Europa-600 m, Bull Run-600 m, Riverside Café-600 m, Blues Room-600 m, China Moon-600 m, Café Kafe-600 m, Quatro Restaurant (all located in and around Village Walk Shopping Centre approx 600 metres from the premises);  
1886 Restaurant, News Café, Alora, Stemulate, Kahil's (all in Gwen Lane Shopping Centre approx 800 metres from the premises).
- (8) None.

#### RANDBURG

- (1) **Aylesbury Trading (Proprietary) Limited**, having its registered office at 21 Scott Street, Waverley, 2090.
- (2) Salazar (Sandton).
- (3) 2004/020088/07.
- (4) Salazar (Sandton), Shop No. U09, 4th Floor, Michelangelo Towers, Maud Street, corner 5th Avenue, Sandton, being Portion 8 of Erf 575, Sandown Ext. 49, District Randburg.
- (5) Restaurant Liquor Licence.
- (6) None.
- (7) Names and distances to similar licensed premises with a radius of 1 kilometre from the premises in paragraph 4—Baglios, Beef House & Game, Bukhara, Caffè Della Salute, Ghirardellis, Gloria Jean's Coffee, Illy Boutiques, Imperial Palace Chinese, Montego Bay Seafood & Sushi Bar, Pappas, Piatto Mediterranean Kitchen, Piccolo Mondo, Rialto Bridge Café, Seattle Coffee Company, The Butcher Shop & Grill, Trumps International Grillhouse, Wangthai, Wine on the Square (all in Mandela Square within 200 metres of the premises);  
Brazilian Coffee Shop, Dulce Continental Café, Mykonos Fast Foods, Nando's, Ocean Basket, Smith & Wollensky, Time Square Café, Walnut Grove, Wimpy, Cape Town Fish Market, St Elmos, Steers, The Bread Basket, Mugg & Bean, Café Nescafe, Café Renoir, Godiva Chocolatier and Café, Dulce Continental Café, Ciao Baby (all located in Sandton City approx 400 to 600 metres from the premises);  
Yo Sushi-400 m, Tradewinds-400 m, Vilamoura-400 m, Al Dente-400 m, Daruma-400 m, Nirvana-400 m, Atrium-400 m, McGinty's-400 m, Time Square Café-400 m, Salathai-400 m, O'Galito's-600 m, Tivoli-600 m, Europa-600 m, Bull Run-600 m, Riverside Café-600 m, Blues Room-600 m, China Moon-600 m, Café Kafe-600 m, Quatro Restaurant (all located in and around Village Walk Shopping Centre approx 600 metres from the premises);  
1886 Restaurant, News Café, Alora, Stemulate, Kahil's (all in Gwen Lane Shopping Centre approx 800 metres from the premises).
- (8) None.

#### RANDBURG

- (1) **Alfred Masoma**.
- (2) Alexandra Plaza Liquor Store.
- (3) 4910115467082.
- (4) Shop 48, Alexandra Plaza Shopping Centre, corner of First & Third Streets, Wynberg; Erf 49, 50, 62, Wynberg IR, Gauteng, Portion 1 of Erf 51, Wynberg IR, Gauteng, Remaining Extent of Erf 52, Wynberg IR, Gauteng, Erf 397, 53, 54, 67, 470, 48 and 61, Wynberg IR, Gauteng, Johannesburg.
- (5) Liquor Store License.



- (6) Gordon Primary School—approximately 120 meters; Alexandra High School—approximately 240 meters; Skeen Primary School—approximately 320 meters; DH Carter School—approximately 480 meters.
- (7) Nights Eagles Liquor Store—approximately # meters.
- (8) Church, corner of Selborne Street and 2nd Avenue—approximately 800 meters.

**RANDBURG**

- (1) **Central Lake Trading 144 (Pty) Ltd.**
- (2) The Local Grill (Hurlingham).
- (3) 2004/033397/07.
- (4) Nicolway Centre, Shop No. 1, No. 61 Woodlands Avenue, bounded by Republic Road and William Nicole Drive, Hurlingham Ext. 5, Randburg, 2070.
- (5) Restaurant Liquor Licence.
- (6) To the best of the applicant's knowledge there are no educational institutions within a radius of 1 kilometer from the premises.
- (7) 1. Villa Maroa Restaurant 5 meters (upstairs) (to the best of my knowledge).
- (8) To the best of the applicants knowledge there are no places of worship within a radius of 1 kilometer from the premises.

**RANDBURG**

- (1) **Thangaraju Moodaley.**
- (2) Brazilian Coffee Shop.
- (3) 5210025126087.
- (4) Canterbury Crossing Centre, Hendrik Verwoerd Drive, Firndale, Randburg, 2194.
- (5) Restaurant Liquor Licence.
- (6) None.
- (7) O'Hagens: Approximately 70 metres away.
- (8) None.

**RANDBURG**

- (1) **Central Lake Trading 144 (Pty) Ltd.**
- (2) The Local Grill (Hurlingham).
- (3) 2004/033397/07.
- (4) Nicolway Centre, Shop No. 1, No. 61 Woodlands Avenue, bounded by Republic Road and William Nicole Drive, Hurlingham Ext. 5, Randburg, 2070.
- (5) Restaurant Liquor Licence.
- (6) To the best of the applicants knowledge there are no educational institutions within a radius of 1 kilometer from the premises.
- (7) 1. Villa Maroa Restaurant 5 meters (up-stairs) (to the best of my knowledge).
- (8) To the best of the applicants knowledge there are no places of worship within a radius of 1 kilometer from the premises.

**RANDBURG**

- (1) **Mark John Clarke.**
- (2) Banana Boat Eatery.
- (3) ID. 6105265087081.
- (4) 448 Vale Avenue, Ferndale.
- (5) Restaurant Liquor Licence.
- (6) Chatterbox Nursery School—300 m, Tiny Tots Creche—860 m, Wonderword Pre Primary School—360 m, Randburg Nursery School—800 m (to the best of the applicants knowledge).
- (7) Bernies Restaurant—850 m (to the best of the applicants knowledge).
- (8) Nederlandse Gereformeerde Kerk—850 m (to the best of the applicants knowledge).

---

**RANDBURG**

- (1) **Woolworths (Pty) Limited.**
  - (2) Woolworths (Blairgowrie).
  - (3) 1956/000518/07.
  - (4) Erf 2877, Blairgowrie, Registration Division IQ, Gauteng Province, located at Shop No. 41, Blairgowrie Plaza, 70 Conrad Drive, Randburg.
  - (5) Grocer's Wine Licence.
  - (6) —.
  - (7) Spar - adjacent.
  - (8) New Hope Fellowship.
- 

**RANDBURG**

- (1) **Woolworths (Pty) Limited.**
  - (2) Woolworths (Brightwater Commons).
  - (3) 1956/000518/07.
  - (4) Portion 1 of Erf 334, Erven 1220, 1222, 1224, 1226, Portion of Erf 136, Remainder of Erven 1974, 2011, 2025, 2026, 2027, 2044, Ferndale Township, and Erven 168, 169 and 170, President Ridge, Extension 7, Registration Division IQ, Gauteng Province, located at Shop G32, The Brightwater Commons, cnr Republic & Hans Strydom Roads, Randburg.
  - (5) Grocer's Wine Licence.
  - (6) None.
  - (7) Pick 'n Pay - in the centre.
  - (8) Cnr Hans Strydom & Republic Roads.
- 

**RIVONIA**

- (1) **Persian Kitchen CC.**
  - (2) Apadana Restaurant.
  - (3) CK2004/112853/23.
  - (4) Shops 20 & 21, Early Dwan Building, Rivonia Boulevard, Edenburg, Rivonia.
  - (5) Restaurant Liquor Licence.
  - (6) None.
  - (7) News Café, approx. 100 meters; Sahib, approx. 100 meters; Meat Co., approx. 200 meters; Mugg and Bean, approx. 200 meters; Europa, approx. 200 meters; Ocean Basket, approx. 200 meters; St Elmos, approx. 400 meters; Godfather, approx. 400 meters; Time Square Café, approx. 400 meters; Changos, approx. 400 meters; Nandos, approx. 100 meters; Mivami, approx. 300 meters; Siagon, approx. 300 meters; Raj, approx. 400 meters.
  - (8) None.
- 

**ROODEPOORT**

- (1) **Bud's Liquor Store CC.**
- (2) The Lad's Liquor Store (Peter Road).
- (3) 2003/018833/23.
- (4) Shop 6, Peter Road Retail centre, corner Beyers Naude Drive and Peter Road, being Erven 163 and 164, Tres Jolie Extension 15, Roodepoort.
- (5) Liquor Store Licence.
- (6) Masakhane - Tselelopele Primary School (to the best of the applicant's knowledge).
- (7) Shimange Bottle Store - 1 km (to the best of the applicant's knowledge).
- (8) Sandspruit Christian Fellowship (to the best of the applicant's knowledge).

**ROODEPOORT**

- (1) **Christoffel Frederick Landman.**
- (2) Maloneys.
- (3) 7710045081087.
- (4) Cnr of CR Swart and Ondekkers, Shop No. 8, Roodepoort.
- (5) Full liquor licence.
- (6) N/a.
- (7) Jonker, O'Hagens.
- (8) NG Wilgespruit, Dutch Reformed.

**STRIJDOPARK**

- (1) **Busicor 77 C.C.**
- (2) Maguires Grill and Bar.
- (3) 2004/083568/23.
- (4) Unit 13, Skyview Retail Park, corner C.R. Swart and Freda Streets, Strijdompark.
- (5) Restaurant Liquor License.
- (6) Bushill Pre-Primary School—approx. 300 meters.
- (7) Capanina Italian Restaurant—approx. 200 meters; Cesco's Portugese Restaurant—approx. 400 meters; Viali Pizzeria and Coffee Bar—Approx. 400 meters.
- (8) Randpark Ridge United Church—approx. 300 meters.

**SYDENHAM**

- (1) **Woolworths (Pty) Limited.**
- (2) Woolworths (Sandringham).
- (3) 1956/000518/07.
- (4) Erven 41 and 43, Raedene Estate, Registration Division IR, Gauteng Province, located at Chestnut Hill Shopping Centre, cnr Birt and Durham, Sydenham.
- (5) Grocer's Wine Licence.
- (6) None.
- (7) None.
- (8) Aldersgate Methodist Church, Sydenham Synagogue.

**TURFFONTEIN**

- (1) **Zinhle Lorraine Luthuli.**
- (2) Inn Mini Bottle Store.
- (3) 7511240414085.
- (4) 112 Bellavista Road, cnr Rosina Road, Shop No. 2, West Turffontein, 2190.
- (5) Special Liquor Licence (off consumption), Bottle Store.
- (6) None (Turffontein Primary School—1,5 km).
- (7) None (Warehouse Liquors—2 km).
- (8) None (Full Gospel Church—1 km).

**YEOVILLE/HOUGHTON**

- (1) **Vuyo Mahlangu.**
- (2) Bedford Center Grilled Chicken.
- (3) 8301115361085.
- (4) St. George Street, Bedford Center, Yeoville/Houghton, Shop No. 10.

- (5) Restaurant Liquor Licence.
  - (6) King Edward Boys High School and Yeoville Community School.
  - (7) Vibes Liquor Store and Bar, 150 meters away.
  - (8) Trinity Congregational Church and Saint Aidan's Anglican Church.
- 
- 

## TSHWANE

---

---

### ATTERIDGEVILLE

- (1) **Matloding Thomas.**
  - (2) Moshemane Pub and Restaurant.
  - (3) 620113556108.
  - (4) 20 Mahlare Street, Atteridgeville, 0008.
  - (5) Liquor Restaurant.
  - (6) None.
  - (7) None.
  - (8) None.
- 

### BROOKLYN

- (1) **Austrian Gourmet (Pty) Ltd.**
  - (2) Austrian Gourmet Guest House & Catering.
  - (3) 2004/017562/02.
  - (4) Erf R/Lot 99, 180 Anderson Street, Brooklyn, Pretoria.
  - (5) Hotel Liquor License.
  - (6) None.
  - (7) None.
  - (8) None.
- 

### CENTURION

- (1) **Woolworths (Pty) Limited.**
  - (2) Woolworths (Jean Avenue).
  - (3) 1956/000518/07.
  - (4) Erf 393, Die Hoewes Extension 105, Registration Division JR, Gauteng Province, located at Jean Village Shopping Centre, 29 Jean Avenue, Centurion, 0157.
  - (5) Grocer's Wine Licence.
  - (6) None.
  - (7) None.
  - (8) Church of Jesus Christ.
- 

### CENTURION

- (1) **Woolworths (Pty) Limited.**
- (2) Woolworths (Mall@Reds).
- (3) 1956/000518/07.
- (4) Erf 1089, Rooihuiskraal North, Extension 15, Registration Division JR, Gauteng Province, located at Shop No E1, Mall@Reds, cnr Rooihuiskraal and Hendrik Verwoerd Drives, Rooihuiskraal, Centurion.
- (5) Grocer's Wine Licence.
- (6) None.
- (7) Pick 'n Pay—in the same centre.
- (8) Centurion Christian Church.

**CENTURION**

- (1) **Mathutha Africa Ngwenya.**
- (2) Africa Tavern.
- (3) 6111225309086.
- (4) 1665 Mzane Street, Olieventhoutbosch Centurion; P.O. Box 353, Wierda Park, 0149.
- (5) Liquor Licence (Tavern).
- (6) None.
- (7) None.
- (8) None.

**GARSFONTEIN**

- (1) **Niki Callis.**
- (2) Grill Republic.
- (3) 7311135065088.
- (4) Grill Republic, Shop 31, Ground Floor and Mezzanine Level, Woodlands Boulevard Shopping Centre, Erven 1586 and 1587 (Cons. 1591), Pretorius Park Ext. 22 and Erven 1588 and 1589, (Cons. 1590), Pretorius Park Ext. 5, (also known as Woodhill), 100 Woodlake Drive, cor. De Villebois Mareuil Drive and Garsfontein Road, Pretorius Park Ext/s 5 and 22, Garsfontein, Pretoria, 0042.
- (5) Restaurant Liquor Licence.
- (6) None.
- (7) Cappuccino's Café & Pizzeria (75 m), House of Coffees (75 m), Manuka Café and Fine Wines (100 m), Mug & Bean (75 m), Ocean Basket (30 m), Capital Grill (220 m), Seattle Coffee Company (100 m), St. Elmo's (250 m), Wimpy (200 m), Woolworths Café (to the best of the Applicant's knowledge).
- (8) None.

**LYNNWOOD**

- (1) **Early Moon Trading 97 CC.**
- (2) JB Rivers.
- (3) 2004/108871/23.
- (4) Unit 2, Gift Acres, Lynnwood Road, Lynnwood, Pretoria.
- (5) Restaurant Liquor Licence.
- (6) Willows High School approximately 2 km.
- (7) Greenfields Coffee Shop, 500 m.
- (8) Lynnwood Ridge Church N.G. Church, 1,2 km.

**MAMELODI EAST**

- (1) **Masebe Phuti Lucy.**
- (2) Mphe Batho Liquor Store.
- (3) 6407170360086.
- (4) No. 39241 Dulcie September Ave, Extension 18, Mamelodi East, 0122.
- (5) Liquor Store Licence.
- (6) Stand No. 39648 Creche + 500 metres away not operating (use annexure where necessary).
- (7) Presently no available business registered around the premises.
- (8) Stand No. 39199 Church (Worship place) + 500 meters away the premises.

**MENLO PARK**

- (1) Daniël Bartholomeus le Roux.
  - (2) Carleton Café.
  - (3) 6112075157088.
  - (4) Erf 888, 71 13th Street, Menlo Park.
  - (5) Restaurant Liquor Licence.
  - (6) Menlo Park Primary School (primary school)—400 metres.
  - (7) Zest; Dad's; Carfters Market; Café Paradiso—300 metres.
  - (8) None.
- 

**MORELETA PARK**

- (1) Elizabeth Avril Paterson.
  - (2) Joe Blacks.
  - (3) 4904010003100.
  - (4) Shop No. 23, Moreletarif Shopping Centre, Spes Bona Drive, Moreleta Park, Pretoria.
  - (5) Restaurant Liquor Licence.
  - (6) To the applicant's knowledge: None.
  - (7) To the applicant's knowledge: Bella Vida Restaurant (1 km).
  - (8) To the applicant's knowledge: NG Church Moreleta Park (1 km).
- 

**PRETORIA**

- (1) **Early Moon Trading 97**, having its registered office at 6th Floor, Twin Towers (East), Sandton City, Sandton, 2146.
  - (2) JB Rivers (Gift Acres).
  - (3) CK2004/108871/23.
  - (4) JB Rivers (Gift Acres), Unit No. 2, Gift Acres Shopping Centre, Lynnwood Road East of M33 (General Louis Botha Drive), Lynnwood Ridge, Pretoria, being Portion 1 and Remainder of Erf 506 of the Township Lynnwood Ridge Extension 12, and Lynnwood Ridge Extension 14, situated on part of Portion 35 of the Farm Hartebeespoort 362-JR.
  - (5) Restaurant Liquor Licence.
  - (6) Lynnwood Ridge Primary School—800 metres.
  - (7) Wimpy, The Olive Garden & Café Dulce in Lynnridge Mall—approximately 750 metres.
  - (8) Nederlands Gereformeerde Kerk Lynnwood Ridge—700 metres.
- 

**PRETORIA**

- (1) **Zenobia Trading CC.**
- (2) Top Score Supermarket.
- (3) CK2003/100418/23.
- (4) 329 Bloed Street, Pretoria Central, being situated on Erf 34, Pretoria Central.
- (5) Grocers' Wine Licence.
- (6) To the applicant's knowledge: Pretoria Technikon, University of Technology.
- (7) To the applicant's knowledge: Central Superliner—approximately 300 metres.
- (8) To the applicant's knowledge: Nazareen Church, Universal Church, Church of Jesus Christ.

**PRETORIA**

- (1) **The Meat Company (Gift Acres) (Proprietary) Limited**, having its registered office at 22A Ernest Oppenheimer Avenue, Bruma, 2198.
- (2) The Meat Company (Gift Acres).
- (3) (No. 2004/008742/07).
- (4) The Meat Company (Gift Acres), Unit No. 76, Gift Acres Shopping Centre, Lynnwood Road East of M33 (General Louis Botha Drive), Lynnwood Ridge, Pretoria, being Portion 1 and Remainder of Erf 506 of the Township Lynnwood Ridge Extension 12 and Lynnwood Ridge Extension 14, situated on Part of Portion 35 of the farm Hartbeespoort 362-JR.
- (5) Restaurant Liquor Licence.
- (6) Lynnwood Ridge Primary School—800 metres.
- (7) Wimpy, The Olive Garden & Café Dulce in Lynnridge Mall—approximately 750 meters.
- (8) Nederlands Gereformeerde Kerk, Lynnwood Ridge—700 metres.

**PRETORIA**

- (1) **Jadas Liquor CC.**
- (2) Jadas Pub.
- (3) CK98/52155/23.
- (4) 235 Delphinus Street, Waterkloof Ridge, Pretoria, 0105.
- (5) Pub Liquor License.
- (6) None.
- (7) None.
- (8) None.

**PRETORIA, CENTURION**

- (1) **Johnny's Liquor Hypermarket (Pty) Ltd.**
- (2) Johnny's @ Supersport Park.
- (3) 1999/02/5142/07.
- (4) Supersport Park, Erf 51, Lyttleton Agricultural Holdings, Extension 1, South Street, West Avenue, Centurion.
- (5) Sports Ground Liquor License.
- (6) None—to the best knowledge of the applicant.
- (7) None—to the best knowledge of the applicant
- (8) None—to the best knowledge of the applicant

**PRETORIA, CENTURION**

- (1) **Vinothen Moodley.**
- (2) Capital Racing.
- (3) 7202225202089.
- (4) Shop 1 of a building located at 7 Kwartsiet Crescent, Erf 1905, Zwartkop, Extension 15, Centurion, Pretoria.
- (5) Gaming premises liquor License.
- (6) None—to the best knowledge of the applicant.
- (7) None—to the best knowledge of the applicant
- (8) None—to the best knowledge of the applicant

---

**PRETORIA, ERASMUSKLOOF**

- (1) River Queen Trading 337 CC.
- (2) Barcelos Restaurant (Castle Walk).
- (3) 2004/126272/23.
- (4) Shop 12A, Castle Walk Shopping Centre, corner of Lois Avenue and Nossob Street, Erf 273, Erasmuskloof, Pretoria.
- (5) Restaurant Liquor License.
- (6) None—to the best knowledge of the applicant.
- (7) Coco Bistro Restaurant, Greenfields Coffee Shop, Castle Walk Restaurant, Morafics Restaurant.

\*\*All of the above restaurants are located within the same shopping centre where the applicant's proposed premises will be located.

- (8) None—to the best knowledge of the applicant
- 

**PRETORIA, NEW MUCKLENEUK**

- (1) Willem Nicolaas Schutte.
  - (2) Tigid'i's.
  - (3) 5602295047086.
  - (4) Shop 147, Brooklyn Mall Shopping Centre, 338 Bronkhorst Street, Erf 178, New Muckleneuk, Pretoria.
  - (5) Night Club Liquor License.
  - (6) Waterkloof House Preparatory School, approximately 640 metres; Anton van Wouw Laerskool, approximately 600 metres.
  - (7) None—to the best knowledge of the applicant.
  - (8) Church, corner of Dey and Lange Street—approximately 440 metres. Church, Veale Street, Muckleneuk, Pretoria—approximately 300 metres. Church, corner of Augusta and Dey Street, Muckleneuk, Pretoria—approximately 660 metres. Church, corner of August and Dey Street, Muckleneuk, Pretoria—approximately 700 metres. Church, corner of Pienaar and Main Street, Muckleneuk, Pretoria—approximately 700 metres.
- 

**PRETORIA NORTH**

- (1) The Council of the University of Pretoria.
  - (2) Onderstepoort Club House.
  - (3) Not applicable.
  - (4) Clubhouse on the Onderstepoort Campus, remainder of Portion 189 of the farm Wonderboom, 302, Registration Division J.R., Gauteng, on Old Soutpan Road, Onderstepoort, Pretoria North.
  - (5) Pub Liquor Licence.
  - (6) None.
  - (7) None.
  - (8) None.
- 

**PRETORIA NORTH**

- (1) Cecilia Khomotso Bopape.
- (2) Khomotso's Sheeben.
- (3) 6902080484083.
- (4) House No. 1 Old Warmbad Road, Bon Accord.
- (5) Shebeen.
- (6) N/A.
- (7) N/A.
- (8) N/A.



---

**SOSHANGUVE**

- (1) Frank Makgwale.
  - (2) Makgwale's Liquor Store.
  - (3) 67080454449087.
  - (4) 8970 Ext. 2, Soshanguve.
  - (5) Special Liquor License (Liquor Store: Off consumption).
  - (6) N/A.
  - (7) N/A.
  - (8) N/A.
- 

**WONDERBOOM**

- (1) Elriza Kyriacou.

**BENONI**

- (1) **Paulo Jorge Neff Narciso.**
  - (2) Mondego Bar.
  - (3) 7701245251083.
  - (4) North Villa Terrace, Shop 8 & 9, cnr Celia Nestadt Street and Stokroos Street, North Villa, Benoni (Rietpan 66, IR Port 970, part of Portion 34).
  - (5) Pub Liquor Licence.
  - (6) None.
  - (7) None.
  - (8) None.
- 

**BOKSBURG**

- (1) **Bamboo Rock 1140 CC**, having its registered office at 33 Langermann Drive, Kensington, 2094.
  - (2) Bistecca Grill House (Boksburg).
  - (3) No. CK2004/107500/23.
  - (4) Bistecca Grill House (Boksburg), Shop No. 17A, Parkrand Shopping Centre, 44 Van Wyk Louw Drive, between Brink Avenue & Mathews Drive, Parkrand, District Boksburg, being Erf 960, Parkrand Extension 1, District Boksburg.
  - (5) Restaurant Liquor Licence.
  - (6) Parkrand School—800 metres.
  - (7) Barney's Pub—200 metres.
  - (8) Free Grace Baptist Church—800 metres.
- 

**EDENVALE**

- (1) **Kinaree Thai Restaurant CC.**
  - (2) Kai Thai Restaurant.
  - (3) 2004/121964/23.
  - (4) Stand 82, Panorama Building, Units 1 & 2, 134 10th Street, cnr 8th Avenue, Edenvale.
  - (5) Restaurant Liquor Licence.
  - (6) None.
  - (7) Corner Cafe Bar—400 metres.
  - (8) None.
- 

**GERMISTON**

- (1) **Brakpan Oval CC.**
- (2) Thunder Valley Racing.
- (3) 1992/021880/23.
- (4) No. 18 Main Reef Road, Brakpan, 1540.
- (5) Pub Liquor Licence.
- (6) To the best of the applicants knowledge there are no educational institutions within a radius of 1 kilometer from the premises.
- (7) To the best of the applicants knowledge there are no similar licensed premises within a radius of 1 kilometre from the premises.
- (8) To the best of the applicants knowledge there are no places of worship within a radius of 1 kilometre from the premises.

**GERMISTON**

- (1) **Phola Sonwabe Pub and Lodge CC.**
- (2) Phola Sonwabe Pub.
- (3) 2004/013737/23.
- (4) 79 Railway Street, being remainder of Portion 55 (a portion of Portion 52), Pirrowville, Germiston (previously known as JW Sauer Recreation Club).
- (5) Pub Liquor Licence.
- (6) Germiston Primary School, In Futurum Pre-primary, Institute Status Acres Independent Combined School. Academy of Learning (to the best of the applicant's knowledge).
- (7) None (to the best of the applicant's knowledge).
- (8) Germiston Methodist Church, Nederduitse Hervormde Kerk, Emmanuel Christian Community, St. Augustine's Catholic Church, Afrikaanse Protestante Kerk, Germiston Baptist Church, unknown denomination situated on the corner of Victoria and Angus Streets (to the best of the applicant's knowledge).

**GERMISTON**

- (1) **Mr. Lisedi Calvin Mokoena.**
- (2) LC. Sports Bar & Tarven.
- (3) 6311295446087.
- (4) 3634 Makhalemele Street, Duduza, 1496.
- (5) Tarven Section 41(a).
- (6) N/a.
- (7) Tarven.
- (8) Evangelica Reformed Church of SA.

**GERMISTON**

- (1) **Villeyden Trading CC**, having its registered office at 64 Chris Barnard Street, Vorna Valley, Midrand, 1686.
- (2) Regal Palace Chinese Restaurant (Linksfeld).
- (3) (No. CK1997/056114/23).
- (4) Regal Palace Chinese Restaurant (Linksfeld), Shop Nos. 14 & 15, Upper Level and Shop 2A (kitchen & storage), Lower Level, Linksfeld Terrace Shopping Centre, 110 Linksfeld Road, Dowerglen X10, Edenvale, being Erf 1230, Dowerglen Extension 10 Township, Registration Division I.R., Province of Gauteng.
- (5) Restaurant Liquor Licence.
- (6) Saheti, approximately 700 metres.
- (7) Er Buco—100 metres, Keg & Beagle—100 metres, Wiessenhof—75 metres, Canoa—150 metres.
- (8) None.

**GERMISTON**

- (1) **Redlex 222 (Pty) Ltd.**
- (2) The Dros Edenvale.
- (3) 2004/020123/07.
- (4) Portion 102 of the farm Modderfontein No. 35, Registration Division IR, the Province of Gauteng, known as Edenvale Extension 5 Township, Edenmeadow Shopping Centre, Shop No. 41, cnr. Riebeck & Modderfontein Road, Edenvale, Germiston, 1609.
- (5) Restaurant Liquor Licence.
- (6) To the best of the Applicant's knowledge there are no educational institutions within a radius of 1 kilometre from the premises.
- (7) To the best of the Applicant's knowledge there are no similar licensed premises within a radius of 1 kilometre from the premises.
- (8) To the best of the Applicant's knowledge there are no places of worship within a radius of 1 kilometre from the premises.

**KEMPTON PARK**

- (1) **Unit 14 Dylan Place C.C.**
  - (2) Sophia.
  - (3) 1996/18515/23.
  - (4) Shop 300, Kempton City Shopping Centre, Pretoria Road, Kempton Park.
  - (5) Restaurant Liquor Licence.
  - (6) Sir Pierre van Ryneveld Public School.
  - (7) Dros and Keg & Lion.
  - (8) Universal Church.
- 

**NIGEL**

- (1) **Mr Vincent Dominic Sibeko.**
  - (2) VD Fiesta Tavern.
  - (3) 6504195519082.
  - (4) 2172 Nala Str., Duduza, Nigel, 1496.
  - (5) Tavern (Liquor).
  - (6) Sebonisiwe Schotjumoore than 1 km A WAT.
  - (7) N/A.
  - (8) N/A.
- 

**RIETFONTEIN**

- (1) **Gerhardus Scholtz Peterus Loubser.**
  - (2) Anglier Guest House.
  - (3) 5002235106086.
  - (4) Erf 2001, 35 Ernest Street, Springs Extension 2, Rietfontein 128 IR.
  - (5) Hotel Liquor Licence.
  - (6) Protea School (Combined School) and Veritas College (Primary School).
  - (7) None.
  - (8) Roman Catholic Church, 500 m.
- 

**TEMBISA**

- (1) **Arnold Mpulampula.**
  - (2) Liquor Restaurant.
  - (3) 6308095672086.
  - (4) 417 Thafeni Section, Tembisa.
  - (5) Liquor Licence (Consumption).
  - (6) Nyiko Primary School.
  - (7) Maimela Bottle Store.
  - (8) Gehova's Witnesses.
- 

**TEMBISA**

- (1) **Molahlegi Julius Mashigo.**
- (2) Mash Park Liquor.
- (3) 5005135661084.
- (4) 157 Mashemong Section, Tembisa.

- 
- (5) Liquor Licence (Consumption).
  - (6) Mashemong Primary School.
  - (7) Mashemong Bottle Store.
  - (8) A M E Church.
- 

**TEMBISA**

- (1) **Magakwe Patrick Maleté.**
  - (2) Kopano Liquors.
  - (3) 5408085331080.
  - (4) 388 Thafeni Section, Tembisa.
  - (5) Liquor Licence (Consumption).
  - (6) Nyiko Primary School.
  - (7) Maimela Bottle Store.
  - (8) Gehova's Witnesses.
- 

**THEMBISA**

- (1) **Nkone Justice Komape.**
  - (2) Komape's Place.
  - (3) 6003235272083.
  - (4) 4394 Phomolong Section, Tembisa, 1632.
  - (5) Special Liquor License (Tavern).
  - (6) None.
  - (7) None.
  - (8) None.
- 

**WITFIELD**

- (1) **Avax SA 354 CC.**
  - (2) The Dora's Shop Liquor Store.
  - (3) CK 2001/082879/29.
  - (4) Clarence Court, Stand 77, Township of Boksburg, situated at 77 Scholtz Road, Witfield.
  - (5) Liquor Store Licence.
  - (6) Laerskool Witfield, Primary School.
  - (7) None.
  - (8) Old Apostolic Church.
- 

**SEDIBENG**

**CHRISSIEFONTEIN**

- (1) **Jorge Louis Acafrao Lucas.**
- (2) Francis Breweries.
- (3) 7402095086089.
- (4) 193 Jan Neetling Street, Riversdal East; P.O. Box 195, Chrissiefontein, 1963.
- (5) Brewers Licence.
- (6) None.
- (7) None.
- (8) None.

---

**RANDVAAL**

- (1) **Rosa Albina & Maria Isabel Monteiro.**
  - (2) Monties Bottlestore.
  - (3) 4801180130103/6809030922189.
  - (4) Erf 77, Witkop Township, Registration Division I.R., the Province of Gauteng, in extent 2 552 square metres, Randvaal, 1873.
  - (5) Bottlestore Licence.
  - (6) None.
  - (7) None.
  - (8) None.
- 

**RANDVAAL**

- (1) **Rosa Albina & Maria Isabel Monteiro.**
  - (2) Monties Bottel Stoor.
  - (3) 4801180130103/6809030922189.
  - (4) Erf 77, Witkop Dorpsgebied, Afdeling Registrasie I.R., die provinsie van Gauteng, in uit. 2 552 vierkante meter, Randvaal, 1873.
  - (5) Bottel Stoor Lisensie.
  - (6) Geen.
  - (7) Geen.
  - (8) Geen.
- 

**RANDVAAL**

- (1) **Madimetja Hendrik Shika.**
  - (2) Shikas Tavern.
  - (3) 6002195366083.
  - (4) Portion 3, Erf 172, Witkop Township, Registration Division I.R., the Province of Gauteng, 172/3 Kroonarend Street, Randvaal, 1873.
  - (5) Tavern Licence.
  - (6) None.
  - (7) None.
  - (8) None.
- 

**RANDVAAL**

- (1) **Madimetja Hendrick Shika.**
- (2) Shikas Taverna.
- (3) 6002195366083.
- (4) Gedeelte 3, Erf 172, Witkop Dorpsgebied, Afdeling, Registrasie I.R., die provinsie van Gauteng, 172/3 Kroonarend Str., Randvaal, 1873.
- (5) Taverna Lisensie.
- (6) Geen.
- (7) Geen.
- (8) Geen.

**RANDVAAL**

- (1) Jackson, Arthur James.
- (2) Tap-Tap Pub & Grub.
- (3) 5804125141085.
- (4) 76 Witkuisarend St., Daleside, Randvaal.
- (5) Tavern Liquor Licence.
- (6) Japie Greyling Primary School.
- (7) None.
- (8) AGS Church.

**VEREENIGING**

- (1) Vision Direct 170 CC.
- (2) Brueghelhof Restaurant.
- (3) CK2005/009579/23.
- (4) 7 Assegai Street, Three River, Vereeniging.
- (5) Restaurant Liquor Licence.
- (6) To the applicant's knowledge: Three Rivers High School.
- (7) To the applicant's knowledge: Rio Sol Restaurant—approximately 300 metres; Dros approximately 500 metres and Lady Chatterley—approximately 400 metres.
- (8) NG Church—Three Rivers.

**VEREENIGING**

- (1) Fourie, Johan Pieter.
- (2) Brueghelhof Restaurant.
- (3) 6706265019089.
- (4) 7 Assegai St., Three Rivers, Vereeniging.
- (5) Restaurant Liquor License.
- (6) None.
- (7) None.
- (8) None.

**VEREENIGING**

- (1) Petrus Chaka Baba.
- (2) Chaka's Tavern.
- (3) 6508075886081.
- (4) 315 Eatonside, Vereeniging.
- (5) Liquor Licence.
- (6) None.
- (7) None.
- (8) None.

---

**WEST RAND**

---

**KRUGERSDORP**

- (1) **Matome Samuel Moagi.**
  - (2) Moagi's Tavern.
  - (3) 6201205340084.
  - (4) 4814 Rietvallei Ext. 2 & 3, Krugersdorp, 1753.
  - (5) On-consumption Special Liquor Licence (Tavern).
  - (6) Patrick Mashigo Primary School.
  - (7) Bavumile Tavern.
  - (8) Zion Christian Church.
- 

**NOORDHEUWEL**

- (1) **Pieter Cornelius Lotz.**
  - (2) Under The Barrel.
  - (3) 6012165004085.
  - (4) Erf 450 000 0000000 3, Shop 2, 9 Matroosberg Street, Noordheuwel.
  - (5) On-consumption Pub Licence.
  - (6) None.
  - (7) None.
  - (8) None.
- 

**WESTONARIA**

- (1) **Joseph Khongweni.**
  - (2) Emnadini Tavern.
  - (3) 4603175239083.
  - (4) Stand 2610, Simunye Ext. 2, Simunye, Westonaria.
  - (5) Tavern.
  - (6) No.
  - (7) No.
  - (8) No.
- 

---

**METSWEDING**

---

**BRONKHORSTSPRUIT**

- (1) **Nina Viljoen.**
- (2) The Bronberg Homestead.
- (3) 4604250096083.
- (4) Plot 46, Rietfontein, district of Bronkhorstspuit, Portion 46, a portion of Portion 3 of the farm Rietfontein 395 JR.
- (5) Restaurant.
- (6) N.A.
- (7) N.A.
- (8) N.A.



**BRONKHORSTSPRUIT**

- (1) **Wouter Renier Wagner and Christophena Louisa Wagner.**
- (2) Que Sera Restaurant.
- (3) 7701225229083 and 5905210036088.
- (4) Plot 17, Onbekend 389 JP, on R25 (Bapsfontein), Bronkhorstspuit Road between Lynnwood and Garsfontein Road.
- (5) Restaurant Licence.
- (6) Nil.
- (7) Nil.
- (8) Nil.

**BRONKHORSTSPRUIT**

- (1) **The Partnership: Frank James Lovell and Alison Wendy Lovell.**
- (2) Oxbow Country Estate.
- (3) Frank James Lovell—5811205025088; Alison Wendy Lovell—6107120038085.
- (4) Remaining extent of Portion 10 of the Farm Boschkop 543, Bronkhorstspuit.
- (5) Hotel Liquor Licence.
- (6) To the applicant's knowledge: None.
- (7) To the applicant's knowledge: None.
- (8) To the applicant's knowledge: None.

**BRONKHORSTSPRUIT**

- (1) **Superfecta Trading 289 CC.**
- (2) Kitsch Liquor.
- (3) CK2002/030456/23.
- (4) A building located at the corner of Charl Cilliers and Marx Streets, Erf 107, Erasmus, Bronkhorstspuit.
- (5) Micro Manufacturing Liquor Licence.
- (6) CVO Skool Bronkhorstspuit—approximately 200 metres.
- (7) None.
- (8) N G Kerk Moedergemeente Bronkhorstspuit—approximately 400 metres; Hervormde Kerk Bronkhorstspuit—approximately 200 metres.

# Looking for out of print issues of Government and Provincial Gazettes

We can provide photocopies

## **Contact**

The National Library of South Africa,  
Pretoria Campus  
PO Box 397  
0001 PRETORIA

## **Physical address**

C/o Andries and Vermeulen Streets  
Entrance in Andries Street

## **Contact details**

Tel: (012) 321-8931  
Fax: (012) 325-5984  
E-mail: [infodesk@nlsa.ac.za](mailto:infodesk@nlsa.ac.za)

**Dog ate your Gazette?  
... read it online**



**www.SA Gazettes.co.za**  
.....


**A new information Portal keeping you up to date with news, legislation, the Parliamentary programme and which is the largest pool of SA Gazette information available on the Web.**

- Easily accessible through the www!
  - Government Gazettes - from January 1994
  - Compilations of all Indexes pertaining to the past week's Government Gazettes
  - All Provincial Gazettes - from September 1995
  - Parliamentary Bills - as of January 1999
- Available in full-text, with keyword searching
- Sabinet Online scans, formats, edits and organize information for you. Diagrams and forms included as images.
- No stacks of printed gazettes - all on computer. Think of the storage space you save.
- Offers Bill Tracker - complementing the SA Gazettes products.

**For easy electronic access to full-text gazette info, subscribe to the SA Gazettes from Sabinet Online. Please visit us at [www.sagazettes.co.za](http://www.sagazettes.co.za)**

**Sabinet**  
Online






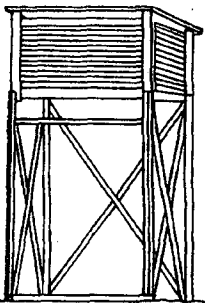
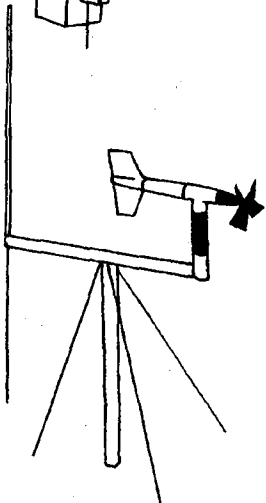
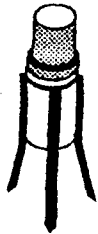

# Wetlands are wonderlands!



Department of Environmental Affairs and Tourism

# SA WEATHER BUREAU SA WEERBURO

**W  
E  
A  
T  
H  
E  
R  
·  
S  
E  
R  
V  
I  
C  
E  
S  
·  
W  
E  
E  
R  
D  
I  
E  
N  
S  
T  
E**



# THE WEATHER BUREAU HELPS FARMERS TO PLAN THEIR CROP



THE WEATHER BUREAU: DEPARTMENT OF ENVIRONMENTAL AFFAIRS & TOURISM  
DIE WEERBURO: DEPARTEMENT VAN OMGEWINGSAKE EN TOERISME

## **LODGEMENT OF NEW APPLICATIONS**

In terms of the Gauteng Liquor Act (Act No. 2 of 2003) all new applications will no longer be lodged at Magistrate Offices, but will be lodged at the following Regional Liquor Licensing Offices as from Friday 3 December 2004:

### **JOHANNESBURG**

NRB Building c/o Delters & Prichardt Streets, Johannesburg  
1<sup>st</sup> Floor, Tel: (011) 225 2301/6/7

### **TSHWANE**

GPG Building c/o Bosman & Pretorius Streets, Pretoria  
Block A, Ground Floor. Tel: (012) 401 0680

### **EKURHULENI**

Golden Heights Building, 2<sup>nd</sup> Floor, Victoria & Park Streets  
Germiston, Tel: (011) 842 7450

### **SEDIBENG**

36 Merrimen Avenue, 3<sup>rd</sup> Floor, Vereeniging  
Tel: (016) 455 2652

### **WEST RAND**

C/o Park & 6<sup>th</sup> Streets, West Rand District Municipality  
Randfontein, Tel: (011) 693 2766

### **METSWEDING**

55 Mark Street, Bronkhorstspuit  
Tel: (013) 932 1599

