


**THE PROVINCE OF
GAUTENG**



**DIE PROVINSIE
GAUTENG**

**Provincial Gazette Extraordinary
Buitengewone Provinsiale Koerant**

Selling price • Verkoopprys: **R2,50**
Other countries • Buitelands: **R3,25**


Vol. 11

**PRETORIA, 28 FEBRUARY
FEBRUARIE 2005**

No. 74

We all have the power to prevent AIDS

**AIDS
affects
us all**



**A
new
struggle**

Prevention is the cure

**AIDS
HELPLINE**

0800 012 322

DEPARTMENT OF HEALTH



9771682452005



05074

CONTENTS • INHOUD

<i>No.</i>		<i>Page No.</i>	<i>Gazette No.</i>
GENERAL NOTICE • ALGEMENE KENNISGEWING			
663	Local Government: Municipal Structures Act (117/1998): Delimitation of municipal wards: Ekurhuleni Metropolitan Municipality (East Rand).....	3	74
663	Wet op Plaaslike Regering: Munisipale Strukture (117/1998): Afbakening van munisipale wyke: Ekurhuleni Metropolitaanse Munisipaliteit (East Rand).....	23	74

GENERAL NOTICE

NOTICE 663 OF 2005

MUNICIPAL DEMARCATION BOARD DELIMITATION OF MUNICIPAL WARDS IN TERMS OF THE LOCAL GOVERNMENT: MUNICIPAL STRUCTURES ACT, 1998

2005/2006 LOCAL ELECTIONS

Province : Gauteng

Municipality : Ekurhuleni Metropolitan (East Rand)

In terms of Item 5(1) of Schedule 1 to the Local Government: Municipal Structures Act, 1998 (Act No.117 of 1998) the Municipal Demarcation Board hereby publishes its delimitation of wards for the above-mentioned municipality. Particulars of the delimitation are listed in the Schedule.

In terms of Item 5(2) of Schedule 1 to the Act, any person aggrieved by a delimitation may within 14 days of publication of this notice submit objections in writing to:

The Municipal Demarcation Board
Private Bag X28
Hatfield
0028
Fax: 012-3422480
E-mail: info@demarcation.org.za

The public is hereby invited to submit objections before or on 31 March 2005.

VUYO MLOKOTI
CHAIRPERSON: MDB

Schedule

In terms of section 18(3) of the Local Government: Municipal Structures Act, 1998 (Act 117 of 1998) the MEC responsible for local government has determined that the municipal council consists of **175** councillors.

After having consulted the Independent Electoral Commission, The Municipal Demarcation Board has delimited the municipality into **88** wards in terms of Schedule 1 to the Act.

The number of registered voters in each ward does not vary by more than fifteen percent from the norm. The norm was determined by dividing the total number of voters on the municipal segment of the national common voters roll, namely **1255449** voters on 20 February 2004, by the number of wards in the municipality.

The **Ekurhuleni Metropolitan** comprises of **88** wards. The ward numbers, the voting districts in each ward, and the number of voters are as follows:

Ward 1 consisting of **16244** registered voters comprising the following voting districts:

- Voting district 32890091 (REAGILE PRIMARY SCHOOL (WINNIE MANDELA)) comprising **4137** registered voters
- Voting district 32910072 (ZONE 9 SPORTSFIELD TEMP STATION) comprising **2987** registered voters
- Voting district 32910230 (OLIFANTSFONTEIN COMMUNITY HALL) comprising **2367** registered voters
- Voting district 32910263 (TWELOPELO CLINIC) comprising **6052** registered voters
- Voting district 32910296 (CORNER TOWNHOUSE STREET) comprising **701** registered voters

Ward 2 consisting of **14450** registered voters comprising the following voting districts:

- Voting district 32890080 (WINNIE MANDELA OLD CLINIC) comprising 2670 registered voters
- Voting district 32890136 (BOKAMOSO SCHOOL) comprising 2408 registered voters
- Voting district 32890147 (MORITING PRIMARY SCHOOL) comprising 2688 registered voters
- Voting district 32890406 (TERTIA KING LEARNING ACADEMY) comprising 1899 registered voters
- Voting district 32890619 (NEXT TO TOTAL GARAGE) comprising 2405 registered voters
- Voting district 32890653 (THEMBINKOSI SPECIAL SCHOOL) comprising 1459 registered voters
- Voting district 32890710 (MASHEMONG PRIMARY SCHOOL) comprising 921 registered voters

Ward 3 consisting of 14395 registered voters comprising the following voting districts:

- Voting district 32890068 (MARGARET ZUMA CENTRE) comprising 2955 registered voters
- Voting district 32890079 (WINNIE MANDELA ZONE 11 GROUNDS) comprising 4833 registered voters
- Voting district 32890103 (ENTSHONALANGA PRIMARY SCHOOL) comprising 2785 registered voters
- Voting district 32890316 (LEBOENG OPEN GROUNDS(NEXT TO ZCC)) comprising 3822 registered voters

Ward 4 consisting of 13850 registered voters comprising the following voting districts:

- Voting district 32890170 (SETHOKGA HOSTEL) comprising 7172 registered voters
- Voting district 32890181 (SETHOKGA HOSTEL PARK) comprising 2604 registered voters
- Voting district 32890192 (MARHULANA PRIMARY SCHOOL) comprising 2209 registered voters
- Voting district 32890664 (EXTENSION 7(BEHIND BLOCK 18 & 21 HOSTEL UNIT)) comprising 1865 registered voters

Ward 5 consisting of 14206 registered voters comprising the following voting districts:

- Voting district 32890158 (BOITUMELONG SENIOR SCHOOL) comprising 2408 registered voters
- Voting district 32890169 (TLHLAKANANG SCHOOL HALL) comprising 3079 registered voters
- Voting district 32890204 (SHUKUMANI PRIMARY SCHOOL) comprising 2471 registered voters
- Voting district 32890215 (ECALENI SCHOOL) comprising 1697 registered voters
- Voting district 32890237 (IKUSASA COMPREHENSIVE SCHOOL) comprising 2517 registered voters
- Voting district 32890248 (KHULASIZWE PRIMARY SCHOOL) comprising 2034 registered voters

Ward 6 consisting of 15531 registered voters comprising the following voting districts:

- Voting district 32890259 (SEDIBENG PRIMARY SCHOOL) comprising 1766 registered voters
- Voting district 32890260 (EMANGWENI SCHOOL) comprising 3852 registered voters
- Voting district 32890282 (ISEKELO SCHOOL) comprising 2885 registered voters
- Voting district 32890293 (MVELAMPANDA SCHOOL) comprising 2090 registered voters
- Voting district 32890349 (RABASOTHO HALL) comprising 1422 registered voters
- Voting district 32890631 (UNITED REFORMED CHURCH OF SOUTH AFRICA) comprising 3516 registered voters

Ward 7 consisting of 12908 registered voters comprising the following voting districts:

- Voting district 32890114 (TLAMATLAMA SCHOOL) comprising 2693 registered voters

- Voting district 32890125 (MAKHULONG STADIUM(NEXT TO MAIN GATE)) comprising **3182** registered voters
- Voting district 32890305 (THUTO-KE-MATLA SCHOOL) comprising **2385** registered voters
- Voting district 32890327 (BERTHARRY PRIVATE SCHOOL) comprising **3548** registered voters
- Voting district 32890338 (TEMBISA HIGH SCHOOL) comprising **1100** registered voters

Ward 8 consisting of **14904** registered voters comprising the following voting districts:

- Voting district 32890271 (UNITED CONGREGATED CHURCH OF S.A.) comprising **3515** registered voters
- Voting district 32890350 (ENDULWENI PRIMARY SCHOOL) comprising **1516** registered voters
- Voting district 32890417 (WELAMLAMBO PRIMARY SCHOOL) comprising **1575** registered voters
- Voting district 32890428 (NYIKO PRIMARY SCHOOL) comprising **3330** registered voters
- Voting district 32890451 (INXIWENI PRIMARY SCHOOL) comprising **2840** registered voters
- Voting district 32890462 (ETHOPIAN CHURCH OF S.A.) comprising **2128** registered voters

Ward 9 consisting of **14780** registered voters comprising the following voting districts:

- Voting district 32890361 (SEOTLOANA PRIMARY SCHOOL) comprising **4473** registered voters
- Voting district 32890372 (MEHLARENG STADIUM(NEXT TO MAIN GATE)) comprising **2009** registered voters
- Voting district 32890383 (TEMPORARY VOTING STATION (EBUHLENI RESORT)) comprising **1688** registered voters
- Voting district 32890394 (BOJELONG PRIMARY SCHOOL) comprising **3334** registered voters
- Voting district 32890620 (MOTSU GROUNDS(TEMPORARY STATION)) comprising **3276** registered voters

Ward 10 consisting of **15105** registered voters comprising the following voting districts:

- Voting district 32890642 (EHLANZENI HOSTEL) comprising **2081** registered voters
- Portion of voting district 32890675 (PINK FLATS) comprising **1924** registered voters
- Voting district 32890697 (TEMPORARY VOTING STATION(BIRCH ACRES X23)) comprising **432** registered voters
- Voting district 32900150 (KHATLAMPING PRIMARY SCHOOL) comprising **4146** registered voters
- Voting district 32900161 (IPONTSHE PRIMARY SCHOOL) comprising **4175** registered voters
- Voting district 32900206 (ISIPHIWE PRIMARY SCHOOL) comprising **2347** registered voters

Ward 11 consisting of **12901** registered voters comprising the following voting districts:

- Voting district 32900127 (PHOMOLONG PRIMARY SCHOOL) comprising **3090** registered voters
- Voting district 32900172 (METHODIST CHURCH OF SA) comprising **2705** registered voters
- Voting district 32900183 (PHUTHUMANI PRIMARY SCHOOL) comprising **3794** registered voters
- Voting district 32900194 (UMTHAMBEKA PRIMARY SCHOOL) comprising **3312** registered voters

Ward 12 consisting of **13659** registered voters comprising the following voting districts:

- Voting district 32900116 (OLD CLINIC PHOMOLONG) comprising **5171** registered voters

- Voting district 32900138 (TEMPORARY VOTING STATION(MADUNA DRIVE)) comprising **4420** registered voters
- Voting district 32900149 (SEBABO NTHLANE SPORTS FIELD) comprising **4068** registered voters

Ward **13** consisting of **14610** registered voters comprising the following voting districts:

- Voting district 32890484 (COEN SCHOLTZ COMMUNITY CENTRE HALL) comprising **3945** registered voters
- Voting district 32890495 (JEUGPARK LAERSKOOL) comprising **2773** registered voters
- Voting district 32890518 (NORKEM PARK PRIMARY SCHOOL) comprising **2020** registered voters
- Voting district 32890529 (BIRCH ACRES PRIMARY SCHOOL) comprising **3026** registered voters
- Voting district 32890530 (MOOIFONTEIN LAERSKOOL) comprising **2846** registered voters

Ward **14** consisting of **12989** registered voters comprising the following voting districts:

- Voting district 32890439 (MASISEBENZE SCHOOL) comprising **3159** registered voters
- Voting district 32890440 (MASIQHAKAZE SCHOOL) comprising **2798** registered voters
- Voting district 32890473 (ARMOUR FOUNDATION PRIVATE SCHOOL) comprising **5346** registered voters
- Voting district 32890686 (ESIPHETWENI OPEN FIELD FIELD(NEXT TO BOYS CONTRACT) comprising **860** registered voters
- Voting district 32890709 (MUNICIPAL BUILDING(ESSELENPARK EXT. 1)) comprising **826** registered voters

Ward **15** consisting of **15984** registered voters comprising the following voting districts:

- Voting district 32890013 (LAERSKOOL KRUINSIG) comprising **4566** registered voters
- Voting district 32890024 (ASTON MANOR PRIMARY SCHOOL) comprising **2240** registered voters
- Voting district 32890046 (TEMPORARY VOTING STATION(WILDEVY AVENUE)) comprising **2205** registered voters
- Voting district 32890585 (CIVIC CENTRE KEMPTON PARK) comprising **3670** registered voters
- Voting district 32890596 (LAERSKOOL IMPALA) comprising **3303** registered voters

Ward **16** consisting of **15569** registered voters comprising the following voting districts:

- Voting district 32890507 (WYNAND MARAIS HALL) comprising **4367** registered voters
- Voting district 32890541 (LAERSKOOL VAN RIEBEECK PARK) comprising **2817** registered voters
- Voting district 32890552 (HOERSKOOL JEUGLAND) comprising **2999** registered voters
- Voting district 32890563 (EDLEEN PRIMARY SCHOOL) comprising **1839** registered voters
- Voting district 32890574 (LAERSKOOL EDLEEN) comprising **3547** registered voters

Ward **17** consisting of **14354** registered voters comprising the following voting districts:

- Voting district 32890035 (LAERSKOOL KEMPTON PARK) comprising **3183** registered voters
- Voting district 32890608 (CRESSLAWN PRIMARY SCHOOL) comprising **3511** registered voters
- Voting district 33060866 (SUNNYRIDGE PRIMARY SCHOOL) comprising **2368** registered voters
- Voting district 33060899 (LAERSKOOL OOSTERKRUIN) comprising **2118** registered voters

- Voting district 33060912 (DRIES KLOPPER HALL) comprising **3174** registered voters

Ward **18** consisting of **14809** registered voters comprising the following voting districts:

- Voting district 32900037 (TRINITY PRESBYTERIAN CHURCH) comprising **2169** registered voters
- Voting district 32900048 (EDENVALE COMMUNITY CENTRE) comprising **2551** registered voters
- Voting district 32900082 (EDENGLLEN PRIMARY SCHOOL) comprising **5035** registered voters
- Voting district 32900239 (AGS CHURCH EDENVALE) comprising **2763** registered voters
- Voting district 33060901 (JA DU PLESSIS HALL) comprising **2291** registered voters

Ward **19** consisting of **13869** registered voters comprising the following voting districts:

- Voting district 32900015 (DUNVEGAN PRIMARY SCHOOL) comprising **2685** registered voters
- Voting district 32900026 (EDENVALE HIGH SCHOOL) comprising **1796** registered voters
- Voting district 32900059 (EASTSIDE COMMUNITY CHURCH) comprising **2032** registered voters
- Voting district 32900060 (EDENVALE BOWLING CLUB) comprising **2075** registered voters
- Voting district 32900071 (EASTLEIGH PRIMARY SCHOOL) comprising **2566** registered voters
- Voting district 33060833 (SAHETI SCHOOL) comprising **2715** registered voters

Ward **20** consisting of **14146** registered voters comprising the following voting districts:

- Voting district 33060787 (WYCHWOOD PRIMARY SCHOOL) comprising **3695** registered voters
- Voting district 33060800 (BEDFORDVIEW HIGH SCHOOL) comprising **1785** registered voters
- Voting district 33060811 (BEDFORDVIEW CITY HALL) comprising **4679** registered voters
- Voting district 33060822 (HELLENIC CYPRUS CLUB) comprising **1612** registered voters
- Voting district 33060844 (BEDFORDVIEW SCOUT HALL) comprising **2375** registered voters

Ward **21** consisting of **14316** registered voters comprising the following voting districts:

- Voting district 33060776 (STANLEY ROAD(PRIMROSE)) comprising **3706** registered voters
- Voting district 33060798 (PRIMROSE PRIMARY) comprising **3803** registered voters
- Voting district 33060855 (LAERSKOOL DIE PRESIDENT) comprising **1887** registered voters
- Voting district 33060877 (ITHEMBELIHLE SENIOR SECONDAY SCHOOL) comprising **1925** registered voters
- Voting district 33060888 (GOUDRIF HIGH SCHOOL) comprising **2995** registered voters

Ward **22** consisting of **16131** registered voters comprising the following voting districts:

- Voting district 33020536 (LAERSKOOL CONCORDIA) comprising **3423** registered voters
- Voting district 33020547 (WIT DEEP PRIMARY SCHOOL) comprising **1792** registered voters
- Voting district 33020558 (TEMPORARY VOTING STATION (FOUNTAIN OF LIFE CHURCH)) comprising **1245** registered voters
- Voting district 33020569 (LAERSKOOL HENNIE BASSON) comprising **2882** registered voters
- Voting district 33020570 (TEMPORARY VOTING STATION (MUNICIPAL PARK)) comprising **1565** registered voters

- Voting district 33020581 (LAERSKOOL WESTWOOD) comprising **2841** registered voters
- Voting district 33020592 (TEMPORARY VOTING STATION (MUNICIPAL PARK)) comprising **2383** registered voters

Ward **23** consisting of **12530** registered voters comprising the following voting districts:

- Voting district 32890057 (BONAERO PARK PRIMARY SCHOOL) comprising **4047** registered voters
- Voting district 33010625 (LADY FATIMA CHURCH) comprising **2554** registered voters
- Voting district 33020446 (ATLASVILLE TENNIS CLUB) comprising **3166** registered voters
- Voting district 33020480 (SUMMERFIELD PRIMARY SCHOOL) comprising **2763** registered voters

Ward **24** consisting of **14615** registered voters comprising the following voting districts:

- Voting district 32890226 (BREDEL LAERSKOOL) comprising **4363** registered voters
- Voting district 33010580 (TEMPORARY VOTING STATION (CLOVERDENE)) comprising **2029** registered voters
- Voting district 33010591 (CRYSTAL PARK HEALTH CLINIC) comprising **2245** registered voters
- Voting district 33010614 (KATHSTAN COLLEGE) comprising **1810** registered voters
- Voting district 33010636 (BENONI COUNCIL FOR THE CARE OF THE AGED) comprising **1993** registered voters
- Voting district 33010861 (CRYSTAL PARK PRIMARY SCHOOL) comprising **2175** registered voters

Ward **25** consisting of **16334** registered voters comprising the following voting districts:

- Voting district 33010298 (TEMPORARY VOTING STATION (PTN 100 PUTFONTEIN)) comprising **2440** registered voters
- Voting district 33010311 (PORTION 37 OF PUTFONTEIN) comprising **1792** registered voters
- Voting district 33010355 (TEMPORARY VOTING STATION (AFRICAN CHURCH)) comprising **2420** registered voters
- Voting district 33010568 (PUTFONTEIN PRIMARY SCHOOL) comprising **880** registered voters
- Voting district 33010603 (NG CHURCH ZESFONTEIN) comprising **2139** registered voters
- Voting district 33010917 (TEMPORARY VOTING STATION - MAYFIELD) comprising **1165** registered voters
- Voting district 33110288 (BAPSFONTEIN HOTEL) comprising **1810** registered voters
- Voting district 33110299 (KLIPRAND GENERAL DEALER) comprising **823** registered voters
- Voting district 33110301 (BUSY BEE EDUCATIONAL CENTRE) comprising **500** registered voters
- Voting district 33110312 (VENTER CENTRE) comprising **947** registered voters
- Voting district 33110378 (UMNYEZANE PRIMARY SCHOOL) comprising **298** registered voters
- Voting district 33110389 (LITTLE ROSES COMBINED PRIMARY SCHOOL) comprising **1120** registered voters

Ward **26** consisting of **14321** registered voters comprising the following voting districts:

- Voting district 33010142 (BARCELONA WATER-TOWER) comprising **2584** registered voters
- Voting district 33010153 (OVER HEAD POWER LINES) comprising **1636** registered voters
- Voting district 33010164 (MAIN ROAD NEAR MOGOBA) comprising **2184** registered voters
- Voting district 33010175 (SAKHISIZWE CRECHE) comprising **1449** registered voters

- Voting district 33010221 (SAZAKHELA PRIMARY SCHOOL) comprising **2610** registered voters
- Voting district 33010232 (NEXT TO NEW SCHOOL) comprising **3858** registered voters

Ward **27** consisting of **12658** registered voters comprising the following voting districts:

- Voting district 33010647 (EAST RAND SPEEDBOAT CLUB) comprising **2225** registered voters
- Voting district 33010658 (ST ANDREWS COMMUNITY CHURCH) comprising **3049** registered voters
- Voting district 33010669 (JOHN BARRABLE HALL) comprising **3516** registered voters
- Voting district 33010670 (NORTHFIELD METHODIST CHURCH) comprising **3868** registered voters

Ward **28** consisting of **16235** registered voters comprising the following voting districts:

- Voting district 33010681 (BELVEDERE SCHOOL) comprising **4152** registered voters
- Voting district 33010704 (RON HOWIE HALL) comprising **1682** registered voters
- Voting district 33010715 (BENONI BAPTIST CHURCH) comprising **2868** registered voters
- Voting district 33010726 (GAUTENG EASTERN TENNIS ASSOCIATION) comprising **2649** registered voters
- Voting district 33010748 (BENONI CITY HALL) comprising **2863** registered voters
- Voting district 33010759 (BENONI WEST SCHOOL) comprising **2021** registered voters

Ward **29** consisting of **14631** registered voters comprising the following voting districts:

- Voting district 33010737 (WILLOW MOORE PARK HALL (EASTERN CRICKET UNION)) comprising **2334** registered voters
- Voting district 33010771 (ST. JOSEPH'S CATHOLIC CHURCH HALL) comprising **2035** registered voters
- Voting district 33010782 (ACTONVILLE COMMUNITY HALL) comprising **3630** registered voters
- Voting district 33010793 (SOLOMON MOTLANA PRIMARY SCHOOL) comprising **2114** registered voters
- Voting district 33010805 (ACTONVILLE PRIMARY SCHOOL) comprising **2481** registered voters
- Voting district 33010872 (WATTVILLE HOSTEL) comprising **2037** registered voters

Ward **30** consisting of **15840** registered voters comprising the following voting districts:

- Voting district 33010760 (TEMPORARY VOTING STATION-APEX) comprising **1436** registered voters
- Voting district 33010816 (ISAAC MAKAU PRIMARY SCHOOL) comprising **2042** registered voters
- Voting district 33010827 (WATTVILLE DAY CARE CENTRE) comprising **2988** registered voters
- Voting district 33010838 (ANGLICAN CHURCH) comprising **2889** registered voters
- Voting district 33010849 (TEMPORARY VOTING STATION) comprising **1698** registered voters
- Voting district 33010850 (WATTVILLE YOUTH CENTRE) comprising **3272** registered voters
- Voting district 33010906 (TEMPORARY VOTING STATION(HARRY GWALA)) comprising **1515** registered voters

Ward **31** consisting of **12988** registered voters comprising the following voting districts:

- Voting district 33010209 (EKUKHANYENI INTERMEDIATE SCHOOL) comprising **2845** registered voters
- Voting district 33020301 (WINDMILL PARK PRIMARY SCHOOL) comprising **3534** registered voters

- Voting district 33020345 (LAERSKOOL VANDYK PARK) comprising **3066** registered voters
- Portion of voting district 33030098 (TVS(RUTHFIRST AVENUE GLD EXT2)) comprising **1729** registered voters
- Voting district 33030403 (DALPARK PRIVATE SCHOOL) comprising **1814** registered voters

Ward **32** consisting of **13235** registered voters comprising the following voting districts:

- Voting district 33020334 (RECREATION CENTRE SUNWARD PARK) comprising **2284** registered voters
- Voting district 33020356 (PARKRAND PRIMARY SCHOOL) comprising **2032** registered voters
- Voting district 33020367 (BAANBREKER LAERSKOOL) comprising **1822** registered voters
- Voting district 33020378 (PARKDENE PRIMARY SCHOOL) comprising **3056** registered voters
- Voting district 33020435 (VOORTREKKER SECONDARY SCHOOL) comprising **2544** registered voters
- Voting district 33020468 (BOKSBURG HIGH SCHOOL) comprising **1497** registered voters

Ward **33** consisting of **12869** registered voters comprising the following voting districts:

- Voting district 33020479 (TEMPORARY VOTING STATION (MUNICIPAL PARK)) comprising **1766** registered voters
- Voting district 33020503 (TEMPORARY VOTING STATION (VACANT SITE)) comprising **4963** registered voters
- Voting district 33020514 (TEMPORARY VOTING STATION (NEXT TO OLD POST OFFICE)) comprising **3765** registered voters
- Voting district 33020525 (LAERSKOOL WITFIELD) comprising **2375** registered voters

Ward **34** consisting of **13761** registered voters comprising the following voting districts:

- Voting district 33020390 (DROMMEDARIS PRIMARY SCHOOL) comprising **2692** registered voters
- Voting district 33020402 (OOSRAND SEKONDER SKOOL) comprising **1434** registered voters
- Voting district 33020413 (CHRISTIAN REFORMED CHURCH) comprising **2347** registered voters
- Voting district 33020424 (REIGER PARK CIVIC CENTRE) comprising **2664** registered voters
- Voting district 33020457 (TEMPORARY VOTING STATION) comprising **2087** registered voters
- Voting district 33020491 (TEMPORARY STATION (TOKYO SEXWALE INFORMAL SETT.)) comprising **2537** registered voters

Ward **35** consisting of **14090** registered voters comprising the following voting districts:

- Voting district 33060732 (DUKATOLE OFFICES) comprising **2481** registered voters
- Voting district 33060743 (EKURHULENI PRIMARY SCHOOL(FORMERLY GERMISTON PRIMA) comprising **3111** registered voters
- Voting district 33060754 (GOOD HOPE INFORMAL) comprising **3164** registered voters
- Voting district 33060765 (TEMPORARY VOTING STATION(JOHN RISK RD)) comprising **3336** registered voters
- Voting district 33060945 (TEMPORARY VOTING STATION(3032 MFULA BOULEVARD)) comprising **1998** registered voters

Ward **36** consisting of **14704** registered voters comprising the following voting districts:

- Voting district 33060013 (DIANA MOORE DANCE WORLD) comprising **1533** registered voters

- Voting district 33060697 (GEREFORMEERDE KERK) comprising **3585** registered voters
- Voting district 33060709 (LAERSKOOL DELVILLE) comprising **1914** registered voters
- Voting district 33060710 (GERMISTON HIGH) comprising **1417** registered voters
- Voting district 33060721 (GERMISTON LAERSKOOL) comprising **4398** registered voters
- Voting district 33061069 (CITY HALL GERMISTON) comprising **1857** registered voters

Ward **37** consisting of **14595** registered voters comprising the following voting districts:

- Voting district 33000286 (TEMPORARY VOTING STATION (ALBERANTE ERF 279)) comprising **3556** registered voters
- Voting district 33000297 (ALBERTON CIVIC CENTRE) comprising **2889** registered voters
- Voting district 33000309 (LAERSKOOL PRESIDENT STEYN) comprising **2698** registered voters
- Voting district 33000310 (TEMPORARY VOTING STATION (SOUTHCREST)) comprising **1555** registered voters
- Voting district 33000321 (ALBERTON NORTH TOWN HALL) comprising **3897** registered voters

Ward **38** consisting of **14729** registered voters comprising the following voting districts:

- Voting district 33000208 (GLENVIEW PRIMARY SCHOOL) comprising **2373** registered voters
- Voting district 33000231 (LAERSKOOL JAN MEYER) comprising **2440** registered voters
- Voting district 33000242 (HOERSKOOL DINAMIKA) comprising **2785** registered voters
- Voting district 33000253 (TEMPORARY VOTING STATION (INFO KIOSK)) comprising **3813** registered voters
- Voting district 33000264 (ALBERTON FIRE STATION) comprising **3318** registered voters

Ward **39** consisting of **12171** registered voters comprising the following voting districts:

- Voting district 33000275 (ALBERTON RUGBY CLUB) comprising **3453** registered voters
- Voting district 33060664 (DINWIDDIE HIGH SCHOOL) comprising **1873** registered voters
- Voting district 33060675 (ELSBURG HALL) comprising **3569** registered voters
- Voting district 33060686 (ELANDIA LAERSKOOL) comprising **3276** registered voters

Ward **40** consisting of **13115** registered voters comprising the following voting districts:

- Voting district 33060518 (SEKHUTLONG SCHOOL) comprising **2218** registered voters
- Voting district 33060529 (AME CHURCH) comprising **3232** registered voters
- Voting district 33060541 (D.H. WILLIAMS) comprising **1330** registered voters
- Voting district 33060619 (SPRUITVIEW LIBRARY) comprising **1998** registered voters
- Voting district 33060631 (LEONDALE HALL) comprising **4337** registered voters

Ward **41** consisting of **14643** registered voters comprising the following voting districts:

- Voting district 33060620 (IGAGASE PRIMARY SCHOOL) comprising **2768** registered voters
- Voting district 33060642 (RONDEBULT SECONDARY SCHOOL) comprising **2644** registered voters
- Voting district 33060990 (PHUMULA GARDENS PRIMARY SCHOOL) comprising **4146** registered voters
- Voting district 33061036 (TEMPORARY VOTING STATION(NEXT TO HOUSE 263 HARRY S) comprising **2303** registered voters
- Voting district 33061058 (RONDEBULT EXT2) comprising **2782** registered voters

Ward **42** consisting of **14335** registered voters comprising the following voting districts:

- Voting district 33020312 (SUNWARD PARK HIGH SCHOOL) comprising **2503** registered voters
- Voting district 33020323 (FREEWAY PARK PRIMARY SCHOOL) comprising **2451** registered voters
- Voting district 33020389 (TEMPORARY VOTING STATION (VACANT SITE)) comprising **5271** registered voters
- Voting district 33060653 (ELSBURG SPORT CLUB) comprising **4110** registered voters

Ward **43** consisting of **13273** registered voters comprising the following voting districts:

- Voting district 33020255 (TEMPORARY VOTING STATION (TONY'S MINI MARKET)) comprising **1807** registered voters
- Voting district 33020277 (DAWN PARK PRIMARY SCHOOL) comprising **1359** registered voters
- Voting district 33020288 (VILLA LIZA PRIMARY SCHOOL) comprising **3030** registered voters
- Voting district 33020299 (TEMPORARY VOTING STATION (MUNICIPAL PARK)) comprising **3664** registered voters
- Voting district 33020604 (ULUNDI TAXI RANK) comprising **1789** registered voters
- Voting district 33020615 (MARLETON EXT 10) comprising **1624** registered voters

Ward **44** consisting of **14105** registered voters comprising the following voting districts:

- Voting district 33020019 (X P XULU HIGH SCHOOL) comprising **3406** registered voters
- Voting district 33020020 (TSWELOPELE CLINIC (EASTFIELD CLINIC)) comprising **3371** registered voters
- Voting district 33020031 (NAGENG PRIMARY SCHOOL) comprising **2452** registered voters
- Voting district 33020042 (KUTLOAMONG PRIMARY SCHOOL) comprising **2012** registered voters
- Voting district 33020053 (ILLINGE HIGH SCHOOL) comprising **2864** registered voters

Ward **45** consisting of **13066** registered voters comprising the following voting districts:

- Voting district 33020110 (ISIPHOSETHU PRIMARY SCHOOL) comprising **2903** registered voters
- Voting district 33020121 (FORTUNE KUNENE PRIMARY SCHOOL) comprising **2566** registered voters
- Voting district 33020132 (MTHIMKHULU PRIMARY SCHOOL) comprising **3184** registered voters
- Voting district 33020244 (BOPANG KGOTSO SCHOOL) comprising **2480** registered voters
- Voting district 33020266 (TEMPORARY VOTING STATION (SOMHLOLO TAXI RANK)) comprising **1933** registered voters

Ward **46** consisting of **14173** registered voters comprising the following voting districts:

- Voting district 33020143 (NGUNI HALL) comprising **1850** registered voters
- Voting district 33020154 (JONGIMFUNDO P.S) comprising **2436** registered voters
- Voting district 33020165 (THUTO-LESEDI SECONDARY SCHOOL) comprising **3083** registered voters
- Voting district 33020187 (COMMUNITY CENTRE) comprising **2564** registered voters
- Voting district 33020198 (NDLELENHLE PRIMARY SCHOOL) comprising **2073** registered voters
- Voting district 33020233 (ABINALA PRIMARY SCHOOL) comprising **2167** registered voters

Ward **47** consisting of **13789** registered voters comprising the following voting districts:

- Voting district 33020064 (KHAYELIHLE PRIMARY SCHOOL) comprising **2960** registered voters
- Voting district 33020075 (TEMPORARY STATION (VACANT SITE)) comprising **2364** registered voters
- Voting district 33020086 (THABANG PRIMARY SCHOOL) comprising **2374** registered voters
- Voting district 33020097 (ELUTHANDWENI CLINIC) comprising **2296** registered voters
- Voting district 33020109 (VOSLOORUS LIBRARY HALL) comprising **3795** registered voters

Ward 48 consisting of **12608** registered voters comprising the following voting districts:

- Voting district 33060282 (SONQOBA SCHOOL) comprising **2284** registered voters
- Voting district 33060293 (PHUMULANE SCHOOL) comprising **2571** registered voters
- Voting district 33060338 (KATLEHONG HIGH SCHOOL) comprising **2510** registered voters
- Voting district 33060349 (KWA DUKATHOLE HIGH SCHOOL) comprising **2521** registered voters
- Voting district 33060383 (USIZO TECHNICAL SCHOOL) comprising **2722** registered voters

Ward 49 consisting of **13600** registered voters comprising the following voting districts:

- Voting district 33060372 (MATSHEDISO SCHOOL) comprising **2353** registered voters
- Voting district 33060394 (KEKETSO PRIMARY SCHOOL) comprising **2487** registered voters
- Voting district 33060406 (MATJIBULO HIGHER PRIMARY SCHOOL) comprising **2463** registered voters
- Voting district 33060417 (KUMALO PRIMARY SCHOOL) comprising **1663** registered voters
- Voting district 33060440 (PHUMELELA PRIMARY) comprising **1494** registered voters
- Voting district 33060451 (AKANYANG PRIMARY SCHOOL) comprising **3140** registered voters

Ward 50 consisting of **13078** registered voters comprising the following voting districts:

- Voting district 33060439 (TEMPORARY VOTING STATION(STAND 40 GINYA ST)) comprising **2590** registered voters
- Voting district 33060462 (DE BRUYN SCHOOL) comprising **1207** registered voters
- Voting district 33060473 (THULISA LOWER PRIMARY SCHOOL) comprising **3786** registered voters
- Voting district 33060495 (DUKATHOLE PRIMARY SCHOOL) comprising **2208** registered voters
- Voting district 33060507 (THOKOZA LOWER PRIMARY SCHOOL) comprising **1618** registered voters
- Voting district 33060967 (KHOLAMARITI SCHOOL) comprising **1669** registered voters

Ward 51 consisting of **13942** registered voters comprising the following voting districts:

- Voting district 33060530 (FUMANA HIGH) comprising **1834** registered voters
- Voting district 33060563 (TEMPORARY VOTING STATION(MANDELA FOOTBALL GROUNDS)) comprising **841** registered voters
- Voting district 33060574 (TAMAHO SCHOOL) comprising **2155** registered voters
- Voting district 33060585 (TEMPORARY VOTING STATION(STAND 83 HLATSHWAYO)) comprising **2028** registered voters
- Voting district 33060596 (REAHILE PRIMARY SCHOOL) comprising **1245** registered voters
- Voting district 33060608 (ALAFANG HIGH SCHOOL) comprising **2808** registered voters
- Voting district 33060956 (MOKGOBENG LOWER PRIMARY SCHOOL) comprising **3031** registered voters

Ward 52 consisting of **13007** registered voters comprising the following voting districts:

- Voting district 33000185 (THOKOZA AUDITORIUM HALL) comprising **4234** registered voters
- Voting district 33000343 (NURSERY SCHOOL) comprising **1831** registered voters
- Portion of voting district 33000365 (TSHWARAGANO PRIMARY SCHOOL) comprising **1864** registered voters
- Voting district 33060484 (SAMSON PRIMARY SCHOOL) comprising **2260** registered voters
- Voting district 33060552 (TEMPORARY VOTING STATION(CNR MANDELA & TSHABALA)) comprising **2818** registered voters

Ward 53 consisting of **14784** registered voters comprising the following voting districts:

- Voting district 33000017 (EDENPARK COMMUNITY HALL) comprising **3500** registered voters
- Voting district 33000028 (EDENPARK HIGH SCHOOL) comprising **2951** registered voters
- Voting district 33000196 (TEMPORARY VOTING STATION (BRACKENDOWNS)) comprising **3069** registered voters
- Voting district 33000219 (LAERSKOOL WILLEM CRUYWAGEN) comprising **2204** registered voters
- Voting district 33000220 (BRACKEN PARK COMMUNITY HALL) comprising **3060** registered voters

Ward 54 consisting of **13531** registered voters comprising the following voting districts:

- Voting district 33000152 (TEMPORARY VOTING STATION (TWNTWA)) comprising **3003** registered voters
- Voting district 33000163 (UMKHATHIZWE PRIMARY SCHOOL) comprising **2726** registered voters
- Voting district 33000174 (TEMPORARY VOTING STATION (PARK IN THOKOZA)) comprising **2932** registered voters
- Voting district 33060305 (THEMBALETHU SCHOOL) comprising **1738** registered voters
- Voting district 33060350 (MTINGATI SCHOOL) comprising **1559** registered voters
- Voting district 33060428 (UKHANYISO HIGHER PRIMARY SCHOOL) comprising **1573** registered voters

Ward 55 consisting of **12686** registered voters comprising the following voting districts:

- Voting district 33060248 (HLESIPHI SCHOOL) comprising **1473** registered voters
- Voting district 33060259 (TEMPORARY VOTING STATION) comprising **1754** registered voters
- Voting district 33060260 (NOKULUNGO PRIMARY SCHOOL) comprising **1813** registered voters
- Voting district 33060316 (TEMPORARY VOTING STATION(STAND 126 MZIMBA ST)) comprising **2174** registered voters
- Voting district 33060327 (MPONTSHEG HIGH SCHOOL) comprising **2066** registered voters
- Voting district 33060361 (INTOKOZO PRIMARY SCHOOL) comprising **3406** registered voters

Ward 56 consisting of **12132** registered voters comprising the following voting districts:

- Voting district 33000084 (UMZAMO PRIMARY SCHOOL) comprising **2263** registered voters
- Voting district 33000107 (YOUTH CENTRE HALL) comprising **2827** registered voters
- Voting district 33000129 (THOKO-THABA HIGH SCHOOL) comprising **2107** registered voters
- Voting district 33000130 (UNITED REFORM CHURCH) comprising **2464** registered voters
- Voting district 33000141 (TEMPORARY VOTING STATION (THOKOZA)) comprising **2471** registered voters

Ward 57 consisting of **14413** registered voters comprising the following voting districts:

- Voting district 33000051 (BUHLEBUZILE SECONDARY SCHOOL) comprising **2508** registered voters
- Voting district 33000062 (PHOLA PARK HALL) comprising **3810** registered voters
- Voting district 33000073 (TISETSONG HIGH SCHOOL) comprising **2867** registered voters
- Voting district 33000095 (NEW BRETHERN APOSTOLIC CHURCH) comprising **2833** registered voters
- Voting district 33000118 (MOHAUNG PRIMARY SCHOOL) comprising **2395** registered voters

Ward 58 consisting of **14289** registered voters comprising the following voting districts:

- Voting district 33000039 (NQUBELA PRIMARY SCHOOL) comprising **2755** registered voters
- Voting district 33000040 (MOHLODI PRIMARY SCHOOL) comprising **3242** registered voters
- Voting district 33060158 (PALM RIDGE COMMUNITY HALL) comprising **4741** registered voters
- Voting district 33061003 (HOSTEL OFFICES) comprising **3551** registered voters

Ward 59 consisting of **12728** registered voters comprising the following voting districts:

- Voting district 33060204 (LUNGISANE PRIMARY SCHOOL) comprising **2633** registered voters
- Voting district 33060215 (TEMPORARY VOTING STATION(STAND 74)) comprising **1947** registered voters
- Voting district 33060237 (PONEGO SCHOOL) comprising **2801** registered voters
- Voting district 33060271 (BETHESDA EVANGELICAL CHURCH) comprising **2536** registered voters
- Voting district 33060989 (TEMPORARY VOTING STATION NEXT TO ZCC) comprising **2811** registered voters

Ward 60 consisting of **14279** registered voters comprising the following voting districts:

- Voting district 33060125 (TEMPORARY VOTING STATION (MOLELEKI EXT 1)) comprising **1825** registered voters
- Voting district 33060147 (TEMPORARY VOTING STATION(STAND 2423)) comprising **1429** registered voters
- Voting district 33060169 (CHIVIRIKANI PRIMARY SCHOOL) comprising **3228** registered voters
- Voting district 33060170 (TEMPORARY VOTING STATION(PARK SS SEZAKELE ST)) comprising **1349** registered voters
- Voting district 33060181 (AMAKHANDONIYA CHURCH OF GOD) comprising **1693** registered voters
- Voting district 33060192 (NTOMBIZODWA SCHOOL) comprising **2679** registered voters
- Voting district 33060226 (SIJABULILE SCHOOL) comprising **2076** registered voters

Ward 61 consisting of **15026** registered voters comprising the following voting districts:

- Voting district 33000332 (GREENFIELDS COMMUNITY HALL) comprising **4120** registered voters
- Voting district 33060136 (TEMPORARY VOTING STATION(SONWABA SPORTS GROUND)) comprising **3481** registered voters
- Voting district 33060934 (TEMPORARY VOTING STATION (116 PALMRIDGE)) comprising **3584** registered voters
- Voting district 33061025 (PALMRIDGE PRIMARY SCHOOL) comprising **2742** registered voters
- Voting district 33061047 (PALMRIDGE EXT3) comprising **1099** registered voters

Ward 62 consisting of **13998** registered voters comprising the following voting districts:

- Voting district 33060024 (TEMPORARY VOTING STATION (ERF 3138 ZONKIZIZWE)) comprising **1645** registered voters
- Voting district 33060035 (ZONKIZIZWE PRIMARY SCHOOL) comprising **1677** registered voters
- Voting district 33060046 (ZONKIZIZWE COMMUNITY HALL) comprising **3087** registered voters
- Voting district 33060057 (TEMPORARY VOTING STATION (ZONKIZIZWE)) comprising **1344** registered voters
- Voting district 33060068 (MANZINI PRIMARY SCHOOL) comprising **2448** registered voters
- Voting district 33060923 (KANANA COMBINED SCHOOL) comprising **1599** registered voters
- Voting district 33060978 (ZONKIZIZWE LIBRARY) comprising **2198** registered voters

Ward **63** consisting of **15451** registered voters comprising the following voting districts:

- Voting district 33060079 (TEMPORARY VOTING STATION(STAND2105 KHOTSO ST)) comprising **2998** registered voters
- Voting district 33060080 (TEMPORARY VOTING STATION (VENUS STREET KATLEHONG)) comprising **3863** registered voters
- Voting district 33060091 (TEMPORARY VOTING STATION (NEXT TO MALEFETSANE STRE) comprising **1465** registered voters
- Voting district 33060103 (TEMPORARY VOTING STATION (CNR. THABILE AND MARUMO) comprising **3712** registered voters
- Voting district 33060114 (ABRAM HLOPE SCHOOL) comprising **2381** registered voters
- Voting district 33061014 (MOLELEKI (TEMPORARY STATION)) comprising **1032** registered voters

Ward **64** consisting of **14535** registered voters comprising the following voting districts:

- Voting district 33020176 (KHULISA COMMUNITY HALL) comprising **6734** registered voters
- Voting district 33020200 (ERASMUS MONARENG SECONDARY SCHOOL) comprising **3505** registered voters
- Voting district 33020211 (TEMPORARY VOTING STATION(VACANT SCHOOL SITE)) comprising **1636** registered voters
- Voting district 33020222 (MASITHWALISANE SECONDARY SCHOOL) comprising **2660** registered voters

Ward **65** consisting of **14116** registered voters comprising the following voting districts:

- Voting district 33010018 (THEMBELIHLE PRIMARY SCHOOL) comprising **3303** registered voters
- Voting district 33010029 (TEMPORARY VOTING STATION (EMAPHUPHENI WATER TANK)) comprising **1808** registered voters
- Voting district 33010030 (PHANDIMFUNDO SECONDARY SCHOOL) comprising **2368** registered voters
- Voting district 33010052 (TSHIPI NOTO PRIMARY SCHOOL) comprising **3216** registered voters
- Voting district 33010063 (ROLIHLAHLA PRIMARY SCHOOL) comprising **2158** registered voters
- Voting district 33010197 (EXT 7 SOCCER FIELD) comprising **1263** registered voters

Ward **66** consisting of **14461** registered voters comprising the following voting districts:

- Voting district 33010041 (TEMPORARY VOTING STATION(NEXT TO STAND 13908)) comprising **2383** registered voters
- Voting district 33010074 (PHILLIP MOYO MEMORIAL HEALTH CLINIC) comprising **1634** registered voters
- Voting district 33010085 (PHIRI STR OPEN VELD) comprising **2548** registered voters
- Voting district 33010096 (DR. HARRY GWALA COMPREHENSIVE SCHOOL) comprising **2213** registered voters
- Voting district 33010108 (TSHEPO THEMBA) comprising **2354** registered voters

- Voting district 33010119 (ZAMUKHANYO PRIMARY SCHOOL) comprising **1858** registered voters
- Voting district 33010120 (PHUMULANI CEMETERY ROAD) comprising **1471** registered voters

Ward 67 consisting of **15551** registered voters comprising the following voting districts:

- Voting district 33010131 (GEORGE MBILASE SCHOOL) comprising **2344** registered voters
- Voting district 33010186 (WJ MPENGESI PRIMARY SCHOOL) comprising **1838** registered voters
- Voting district 33010210 (EXT 3 MSONGELWA ST. ETW.) comprising **1226** registered voters
- Voting district 33010243 (JS MALAZA SCHOOL) comprising **1314** registered voters
- Voting district 33010254 (BB MYATAZA SECONDARY SCHOOL) comprising **2488** registered voters
- Voting district 33010692 (THULANI VILLAGE) comprising **2155** registered voters
- Voting district 33090117 (WELGEDACHT PRIMARY SCHOOL) comprising **2038** registered voters
- Voting district 33090218 (VUKUCINGE PRIMARY SCHOOL) comprising **2148** registered voters

Ward 68 consisting of **16008** registered voters comprising the following voting districts:

- Voting district 33010265 (MBIKWA CINDI HALL) comprising **2611** registered voters
- Voting district 33010276 (AFRICAN CATHOLIC CHURCH) comprising **1766** registered voters
- Voting district 33010287 (SIPHETHU PRIMARY SCHOOL) comprising **1927** registered voters
- Voting district 33010300 (KATLEGO INTERMEDIATE SCHOOL) comprising **2822** registered voters
- Voting district 33010322 (DAVEY SENIOR SECONDARY SCHOOL) comprising **1170** registered voters
- Voting district 33010333 (HB NYATHI SECONDARY SCHOOL) comprising **1457** registered voters
- Voting district 33010344 (BHEKIMFUNDO PRIMARY SCHOOL) comprising **2638** registered voters
- Voting district 33010928 (TEMPORARY VOTING STATION(CNRSABATHA&MOCKEYSTR)) comprising **1617** registered voters

Ward 69 consisting of **14308** registered voters comprising the following voting districts:

- Voting district 33010366 (KUZIMISELA PRIMARY SCHOOL) comprising **3387** registered voters
- Voting district 33010377 (INKATHA-KA-ZULU PRIMARY SCHOOL) comprising **2125** registered voters
- Voting district 33010388 (LERUTLE PRIMARY SCHOOL) comprising **2139** registered voters
- Voting district 33010399 (TEMPORARY VOTING STATION (SINABA SPORTS COMPLEX)) comprising **1630** registered voters
- Voting district 33010401 (ROSE MAY DABULA HOME) comprising **1835** registered voters
- Voting district 33010412 (RIVONI SECONDARY SCHOOL) comprising **1947** registered voters
- Voting district 33090465 (TEMPARARY VOTING STATION -GABON) comprising **1245** registered voters

Ward 70 consisting of **14955** registered voters comprising the following voting districts:

- Voting district 33010423 (KGALEMA PRIMARY SCHOOL) comprising **2315** registered voters
- Voting district 33010434 (BAIKAGETSE INTERMEDIATE SCHOOL) comprising **2751** registered voters

- Voting district 33010445 (VICTOR NDLAZILWANE HALL) comprising **2589** registered voters
- Voting district 33010456 (THABONG PRE-PRIMARY SCHOOL) comprising **1704** registered voters
- Voting district 33010467 (GUGULESIZWE PRIMARY SCHOOL) comprising **1757** registered voters
- Voting district 33010478 (SIPHUMELELE PRIMARY SCHOOL) comprising **1829** registered voters
- Voting district 33010490 (NTSIKANA PRIMARY SCHOOL) comprising **2010** registered voters

Ward **71** consisting of **15954** registered voters comprising the following voting districts:

- Voting district 33010489 (BAFO CHICO PRIMARY SCHOOL) comprising **2343** registered voters
- Voting district 33010502 (SOZIZWE PRIMARY SCHOOL) comprising **1600** registered voters
- Voting district 33010513 (UNITY SECONDARY SCHOOL) comprising **2734** registered voters
- Voting district 33010524 (ALLIANCE CHURCH IN SA.) comprising **2646** registered voters
- Voting district 33010535 (TIMKEN YOUTH CENTRE) comprising **1860** registered voters
- Voting district 33010546 (HULWAZI SCHOOL) comprising **2660** registered voters
- Voting district 33010557 (NQUBELA PRIMARY SCHOOL) comprising **1451** registered voters
- Voting district 33010894 (DAVEYTON ASS. FOR PHYSICALLY DISABLED) comprising **660** registered voters

Ward **72** consisting of **15257** registered voters comprising the following voting districts:

- Voting district 33010579 (EAST RAND SANTA) comprising **2656** registered voters
- Voting district 33090106 (MORESTER PRIMARY SCHOOL) comprising **1722** registered voters
- Voting district 33090397 (TEMPORARY VOTING STATION (ROWHILL)) comprising **2259** registered voters
- Voting district 33090409 (JAMESON JUNIOR HIGH SCHOOL) comprising **1353** registered voters
- Voting district 33090410 (TEMPORARY VOTING STATION (EVEREST)) comprising **4065** registered voters
- Voting district 33090432 (BAKERTON COMMUNITY CENTRE) comprising **3202** registered voters

Ward **73** consisting of **14534** registered voters comprising the following voting districts:

- Voting district 33010883 (KINGSWAY COMBINED SCHOOL) comprising **3443** registered voters
- Voting district 33030021 (ERIC HOLDTMAN CENTRE) comprising **2420** registered voters
- Voting district 33030032 (TOWN HALL) comprising **3062** registered voters
- Voting district 33030043 (BRAKPAN TECHNICAL HIGH SCHOOL) comprising **2693** registered voters
- Voting district 33030391 (SHERWOOD SHOPPING CENTRE) comprising **2916** registered voters

Ward **74** consisting of **16374** registered voters comprising the following voting districts:

- Voting district 33030054 (TEMPORARY VOTING STATION (20TH ROAD & SPRINGS AVE)) comprising **1430** registered voters
- Voting district 33030076 (DIE AREND PRIMARY SCHOOL) comprising **1198** registered voters
- Voting district 33030087 (DALVIEW PRIMARY SCHOOL) comprising **3982** registered voters

- Voting district 33030100 (MINNERBRON TENNIS CLUB) comprising **2202** registered voters
- Voting district 33030414 (HEN BUILDERS) comprising **859** registered voters
- Voting district 33030458 (LEACHVILLE) comprising **757** registered voters
- Voting district 33090195 (MARGARET MALTMAN CRECHE) comprising **2728** registered voters
- Voting district 33090207 (THEO TWALA PRIMARY SCHOOL) comprising **3218** registered voters

Ward **75** consisting of **12500** registered voters comprising the following voting districts:

- Voting district 33090263 (TEMPORARY VOTING STATION (SHELL GARAGE)) comprising **2384** registered voters
- Voting district 33090274 (TLAMOHA TECHNICAL SCHOOL) comprising **1962** registered voters
- Voting district 33090342 (LAERSKOOL WERDA) comprising **1452** registered voters
- Voting district 33090353 (CIVIC CENTRE, SPRINGS) comprising **1677** registered voters
- Voting district 33090364 (OLYMPIA PARK SCHOOL) comprising **1979** registered voters
- Voting district 33090375 (PAM BRINK) comprising **1503** registered voters
- Voting district 33090386 (SEVENTH-DAY ADVENTIST CHURCH) comprising **1543** registered voters

Ward **76** consisting of **16370** registered voters comprising the following voting districts:

- Voting district 33080082 (SHARON PARK SHOPPING CENTRE) comprising **1270** registered voters
- Voting district 33090285 (SPRINGS GIRLS HIGH SCHOOL) comprising **1740** registered voters
- Voting district 33090296 (ST.CATHERINE CATHOLIC CHURCH) comprising **1647** registered voters
- Voting district 33090308 (LAERSKOOL SELECTION PARK) comprising **2527** registered voters
- Voting district 33090319 (CLUB SHALOM (OPPOSITE ZINCOR)) comprising **1004** registered voters
- Voting district 33090320 (SANEL) comprising **3038** registered voters
- Voting district 33090331 (LAERSKOOL CHRISTIAAN BEYERS) comprising **2323** registered voters
- Voting district 33090443 (STRUBENVALE PRIMARY SCHOOL) comprising **2821** registered voters

Ward **77** consisting of **13175** registered voters comprising the following voting districts:

- Voting district 33090016 (TEMPORARY VOTING STATION (BARCELONA)) comprising **2614** registered voters
- Voting district 33090027 (KWATHEMA PRIMARY SCHOOL) comprising **1717** registered voters
- Voting district 33090173 (NKUMBULO COMPREHENSIVE SCHOOL) comprising **2555** registered voters
- Voting district 33090241 (EAST RAND COLLEGE OF EDUCATION) comprising **2044** registered voters
- Voting district 33090252 (TEMPORARY VOTING STATION EXT 3 (OPEN SPACE)) comprising **4245** registered voters

Ward **78** consisting of **13253** registered voters comprising the following voting districts:

- Voting district 33090139 (ITHEMBALIKAZULU SENIOR PRIMARY) comprising **2586** registered voters
- Voting district 33090151 (JOB MASEKO PRIMARY SCHOOL) comprising **3172** registered voters
- Voting district 33090162 (SAKHELWE PRIMARY SCHOOL) comprising **1948** registered voters

- Voting district 33090184 (FRED HABEDI PRIMARY SCHOOL) comprising 1279 registered voters
- Voting district 33090229 (KRISTO NKOSI PRIMARY SCHOOL) comprising 2745 registered voters
- Voting district 33090230 (LABAN MOTLHABI COMPREHENSIVE SCHOOL) comprising 1523 registered voters

Ward 79 consisting of 13162 registered voters comprising the following voting districts:

- Voting district 33030111 (TEMPORARY VOTING STATION(SANCO OFFICE/PAYPOINT)) comprising 2784 registered voters
- Voting district 33030133 (TEMPORARY VOTING STATION(CNR MADALANE & LEBELOANE)) comprising 2277 registered voters
- Voting district 33090083 (NTOKOZWENI PRIMARY SCHOOL) comprising 1907 registered voters
- Voting district 33090094 (LUTHERAN CHURCH) comprising 2299 registered voters
- Voting district 33090128 (MASIMINI PRIMARY SCHOOL) comprising 3109 registered voters
- Voting district 33090140 (KHANGEZILE PRIMARY SCHOOL) comprising 786 registered voters

Ward 80 consisting of 12383 registered voters comprising the following voting districts:

- Voting district 33090038 (MUZOMSHA PRIMARY SCHOOL) comprising 3085 registered voters
- Voting district 33090049 (ST MATTHEWS METHODIST CHURCH) comprising 1135 registered voters
- Voting district 33090050 (NKABINDE PRIMARY SCHOOL) comprising 2191 registered voters
- Voting district 33090061 (QEDUSIZI PRIMARY SCHOOL) comprising 3545 registered voters
- Voting district 33090072 (SECHABA PRIMARY SCHOOL) comprising 2427 registered voters

Ward 81 consisting of 13865 registered voters comprising the following voting districts:

- Voting district 33030122 (LANGAVILLE TEMP VS) comprising 2006 registered voters
- Voting district 33030144 (TEMPORARY VOTING STATION(3578 MTAMBANA)) comprising 2112 registered voters
- Voting district 33030155 (TVS (LANG EXT 1 MNYAMA & MHLOPHE)) comprising 1254 registered voters
- Voting district 33030166 (TVS (LANGAVILLE EXT1)) comprising 2727 registered voters
- Voting district 33030177 (TVS (CNR IZIHLAHLA AND HEATHI)) comprising 1824 registered voters
- Voting district 33030188 (CLINIC C/P/LANGAVILLE) comprising 2121 registered voters
- Voting district 33030447 (TEMPORARY VOTING STATION (VLAKFONTEIN)) comprising 1821 registered voters

Ward 82 consisting of 15715 registered voters comprising the following voting districts:

- Voting district 33030199 (J E MALEPE SCHOOL) comprising 2025 registered voters
- Voting district 33030234 (SHADRACK MBAMBO SCHOOL) comprising 2020 registered voters
- Voting district 33030302 (NCHABELENG SCHOOL) comprising 2729 registered voters
- Voting district 33030313 (PROGRESS CRECHE KONI STR) comprising 1282 registered voters
- Voting district 33030357 (GELUKSDAL OLD AGE HOME) comprising 1633 registered voters
- Voting district 33030368 (GELUKSDAL PRIMARY SCHOOL) comprising 1770 registered voters

- Voting district 33030379 (TEMPORARY VOTING STATION (FREEDOM SQUARE)) comprising **4256** registered voters

Ward **83** consisting of **13999** registered voters comprising the following voting districts:

- Voting district 33030201 (MICHAEL ZULU SCHOOL) comprising **2949** registered voters
- Voting district 33030212 (MABUTHE HARDWARE) comprising **1534** registered voters
- Voting district 33030223 (THOLULWAZI SCHOOL) comprising **3002** registered voters
- Voting district 33030245 (MANGOSUTHU SCHOOL) comprising **2290** registered voters
- Voting district 33030256 (TEMPORARY VOTING STATION (PLAY GROUND) CNR SHIBA A) comprising **2356** registered voters
- Voting district 33030267 (TSAKANE PRIMARY SCHOOL) comprising **1868** registered voters

Ward **84** consisting of **13814** registered voters comprising the following voting districts:

- Voting district 33030278 (LETSIE SCHOOL) comprising **2382** registered voters
- Voting district 33030289 (VUYANI SCHOOL) comprising **1606** registered voters
- Voting district 33030335 (TEMPORARY VOTING STATION(TSAKANE EXT 17)) comprising **3700** registered voters
- Voting district 33030346 (EKUPHILENI CRECHE) comprising **1591** registered voters
- Voting district 33030436 (TEMPORARY VOTING STATION(CNR ZULU & HLATSHWAYO)) comprising **968** registered voters
- Voting district 33080161 (SIBONISIWE PRIMARY SCHOOL) comprising **1707** registered voters
- Voting district 33080194 (ESIBONELWESIHLE HIGH SCHOOL) comprising **1860** registered voters

Ward **85** consisting of **12800** registered voters comprising the following voting districts:

- Voting district 33030010 (TEMPORARY VOTING STATION (SPORTS GROUND)) comprising **2123** registered voters
- Voting district 33030065 (TVS (NEXT TO SIMUNYE CLINIC)) comprising **2673** registered voters
- Portion of voting district 33030098 (TVS(RUTHFIRST AVENUE GLD EXT2)) comprising **0** registered voters
- Voting district 33030290 (PHUMLANI PRIMARY SCHOOL) comprising **1842** registered voters
- Voting district 33030380 (BUHLEBEMFUNDO SCHOOL) comprising **2883** registered voters
- Voting district 33030425 (TVS(MAFABATHU GROUND)) comprising **3279** registered voters

Ward **86** consisting of **15983** registered voters comprising the following voting districts:

- Voting district 33030324 (TEMPORARY VOTING STATION(TSAKANE EXT 9)) comprising **3195** registered voters
- Voting district 33080060 (MASECHABAVIEW CLINIC (SEAD)) comprising **1928** registered voters
- Voting district 33080071 (TEMPORARY VOTING STATION(NEXT TO RETENTION DAM)) comprising **3346** registered voters
- Voting district 33080093 (TEMPORARY VOTING STATION (STAND 3500)) comprising **1713** registered voters
- Voting district 33080105 (ASSER MALOKA HIGH SCHOOL) comprising **1742** registered voters
- Voting district 33080116 (SONTO THOBELA CLINIC) comprising **2666** registered voters
- Voting district 33080127 (BLUEGUMVIEW PAY POINT) comprising **1393** registered voters

Ward **87** consisting of **16032** registered voters comprising the following voting districts:

- Voting district 33080138 (BAFODISI BA MORENA CHURCH) comprising **3186** registered voters
- Voting district 33080149 (NN NDEBELE PRIMARY SCHOOL) comprising **2419** registered voters
- Voting district 33080150 (MMUSO PRIMARY SCHOOL) comprising **2600** registered voters
- Voting district 33080172 (IPHAHAMISENG PRIMARY SCHOOL) comprising **2259** registered voters
- Voting district 33080183 (ZAKHENI PRIMARY SCHOOL) comprising **1665** registered voters
- Voting district 33080206 (DUDUZA PRIMARY SCHOOL) comprising **2175** registered voters
- Voting district 33080217 (EMZIMKHULU PRIMARY SCHOOL) comprising **1728** registered voters

Ward **88** consisting of **16278** registered voters comprising the following voting districts:

- Voting district 33080015 (MACKENZIEVILLE COMMUNITY HALL) comprising **2385** registered voters
- Voting district 33080026 (ALRAPARK COMMUNITY HALL) comprising **2394** registered voters
- Voting district 33080037 (NIGEL HIGH SCHOOL) comprising **2450** registered voters
- Voting district 33080048 (NIGEL LIBRARY) comprising **2667** registered voters
- Voting district 33080059 (ROMAN CATHOLIC CHURCH) comprising **1171** registered voters
- Voting district 33080228 (DUNNOTTAR PRIMARY SCHOOL) comprising **2711** registered voters
- Voting district 33080240 (TEMPORARY VOTING STATION(EXT 2- CNR BUSHBUCK & WOO) comprising **2374** registered voters
- Voting district 33080251 (TRAUMA CENTRE) comprising **126** registered voters

ALGEMENE KENNISGEWING

KENNISGEWING 663 VAN 2005

MUNISIPALE AFBAKENINGSRAAD AFBAKENING VAN MUNISIPALE WYKE INGEVOLGE DIE WET OP PLAASLIKE REGERING: MUNISIPALE STRUKTURE, 1998

2005/2006 PLAASLIKE VERKIESINGS

Provinsie : Gauteng

Munisipaliteit : Ekurhuleni Metropolitaanse Munisipaliteit (East Rand)

Ingevolge Item 5(1) van Bylae 1 van die Wet op Plaaslike Regering: Munisipale Strukture, 1998 (Wet No. 117 van 1998) publiseer die Munisipale Afbakeningsraad hiermee sy afbakening van wyke vir die bogenoemde munisipaliteit. Besonderhede van die wyke is vervat in die Bylae.

Ingevolge item 5(2) van Bylae 1 van die Wet, kan enige persoon wat gegrief is deur 'n afbakening binne 14 dae na publikasie van hierdie kennisgewing skriftelike besware voorlê aan:

Die Munisipale Afbakeningsraad
Privaatsak X28
Hatfield
0028
Faks: 012-3422480
E-pos: info@demarcation.org.za

Die publiek word hiermee uitgenooi om besware voor of op 31 Maart 2005 aan die Afbakeningsraad voor te lê.

VUYO MLOKOTI
VOORSITTER: MAR

Bylae

Ingevolge artikel 18(3) van die Wet op Plaaslike Regering: Munisipale Strukture, 1998 (Wet 117 van 1998) het die LUR vir plaaslike regering bepaal dat die munisipale raad bestaan uit **175** raadslede.

Na oorlegpleging met die Onafhanklike Verkiesingskommissie het die Munisipale Afbakeningsraad die munisipaliteit in **88** wyke afgebaken ingevolge Bylae 1 van die Wet.

Die getal geregistreerde kiesers in elke wyk, wyk nie meer as vyftien persent van die norm af nie. Die norm is bepaal deur die getal geregistreerde kiesers op die munisipale segment van die nasionale gemeenskaplike kieserslys, naamlik **1255449** kiesers op 20 Februarie 2004, deur die getal wyke in die munisipaliteit te deel.

Die **Ekurhuleni Metropolitaanse Munisipaliteit** het **88** wyke. Die wyknommers, die stemdistrikte en die getal geregistreerde kiesers, is as volg:

Wyk 1 het **16244** geregistreeerde kiesers en bestaan uit die volgende stemdistrikte:

- Stemdistrik 32890091 (REAGILE PRIMARY SCHOOL (WINNIE MANDELA)) het **4137** geregistreeerde kiesers
- Stemdistrik 32910072 (ZONE 9 SPORTSFIELD TEMP STATION) het **2987** geregistreeerde kiesers
- Stemdistrik 32910230 (OLIFANTSFONTEIN COMMUNITY HALL) het **2367** geregistreeerde kiesers
- Stemdistrik 32910263 (TWELOPELO CLINIC) het **6052** geregistreeerde kiesers
- Stemdistrik 32910296 (CORNER TOWNHOUSE STREET) het **701** geregistreeerde kiesers

Wyk 2 het 14450 geregistreerde kiesers en bestaan uit die volgende stembdistrikte:

- Stembdistrik 32890080 (WINNIE MANDELA OLD CLINIC) het **2670** geregistreerde kiesers
- Stembdistrik 32890136 (BOKAMOSO SCHOOL) het **2408** geregistreerde kiesers
- Stembdistrik 32890147 (MORITING PRIMARY SCHOOL) het **2688** geregistreerde kiesers
- Stembdistrik 32890406 (TERTIA KING LEARNING ACADEMY) het **1899** geregistreerde kiesers
- Stembdistrik 32890619 (NEXT TO TOTAL GARAGE) het **2405** geregistreerde kiesers
- Stembdistrik 32890653 (THEMBINKOSI SPECIAL SCHOOL) het **1459** geregistreerde kiesers
- Stembdistrik 32890710 (MASHEMONG PRIMARY SCHOOL) het **921** geregistreerde kiesers

Wyk 3 het 14395 geregistreerde kiesers en bestaan uit die volgende stembdistrikte:

- Stembdistrik 32890068 (MARGARET ZUMA CENTRE) het **2955** geregistreerde kiesers
- Stembdistrik 32890079 (WINNIE MANDELA ZONE 11 GROUNDS) het **4833** geregistreerde kiesers
- Stembdistrik 32890103 (ENTSHONALANGA PRIMARY SCHOOL) het **2785** geregistreerde kiesers
- Stembdistrik 32890316 (LEBOENG OPEN GROUNDS(NEXT TO ZCC)) het **3822** geregistreerde kiesers

Wyk 4 het 13850 geregistreerde kiesers en bestaan uit die volgende stembdistrikte:

- Stembdistrik 32890170 (SETHOKGA HOSTEL) het **7172** geregistreerde kiesers
- Stembdistrik 32890181 (SETHOKGA HOSTEL PARK) het **2604** geregistreerde kiesers
- Stembdistrik 32890192 (MARHULANA PRIMARY SCHOOL) het **2209** geregistreerde kiesers
- Stembdistrik 32890664 (EXTENSION 7(BEHIND BLOCK 18 & 21 HOSTEL UNIT)) het **1865** geregistreerde kiesers

Wyk 5 het 14206 geregistreerde kiesers en bestaan uit die volgende stembdistrikte:

- Stembdistrik 32890158 (BOITUMELONG SENIOR SCHOOL) het **2408** geregistreerde kiesers
- Stembdistrik 32890169 (TLHLAKANANG SCHOOL HALL) het **3079** geregistreerde kiesers
- Stembdistrik 32890204 (SHUKUMANI PRIMARY SCHOOL) het **2471** geregistreerde kiesers
- Stembdistrik 32890215 (ECALENI SCHOOL) het **1697** geregistreerde kiesers
- Stembdistrik 32890237 (IKUSASA COMPREHENSIVE SCHOOL) het **2517** geregistreerde kiesers
- Stembdistrik 32890248 (KHULASIZWE PRIMARY SCHOOL) het **2034** geregistreerde kiesers

Wyk 6 het 15531 geregistreerde kiesers en bestaan uit die volgende stembdistrikte:

- Stembdistrik 32890259 (SEDIBENG PRIMARY SCHOOL) het **1766** geregistreerde kiesers
- Stembdistrik 32890260 (EMANGWENI SCHOOL) het **3852** geregistreerde kiesers
- Stembdistrik 32890282 (ISEKELO SCHOOL) het **2885** geregistreerde kiesers
- Stembdistrik 32890293 (MVELAMPANDA SCHOOL) het **2090** geregistreerde kiesers
- Stembdistrik 32890349 (RABASOTHO HALL) het **1422** geregistreerde kiesers
- Stembdistrik 32890631 (UNITED REFORMED CHURCH OF SOUTH AFRICA) het **3516** geregistreerde kiesers

Wyk 7 het 12908 geregistreerde kiesers en bestaan uit die volgende stembdistrikte:

- Stembdistrik 32890114 (TLAMATLAMA SCHOOL) het **2693** geregistreerde kiesers
- Stembdistrik 32890125 (MAKHULONG STADIUM(NEXT TO MAIN GATE)) het **3182** geregistreerde kiesers

- Stemdistribik 32890305 (THUTO-KE-MATLA SCHOOL) het **2385** geregistreeerde kiesers
- Stemdistribik 32890327 (BERTHARRY PRIVATE SCHOOL) het **3548** geregistreeerde kiesers
- Stemdistribik 32890338 (TEMBISA HIGH SCHOOL) het **1100** geregistreeerde kiesers

Wyk 8 het **14904** geregistreeede kiesers en bestaan uit die volgende stembdistribikte:

- Stembdistribik 32890271 (UNITED CONGREGATED CHURCH OF S.A.) het **3515** geregistreeerde kiesers
- Stembdistribik 32890350 (ENDULWENI PRIMARY SCHOOL) het **1516** geregistreeerde kiesers
- Stembdistribik 32890417 (WELAMLAMBO PRIMARY SCHOOL) het **1575** geregistreeerde kiesers
- Stembdistribik 32890428 (NYIKO PRIMARY SCHOOL) het **3330** geregistreeerde kiesers
- Stembdistribik 32890451 (INXIWENI PRIMARY SCHOOL) het **2840** geregistreeerde kiesers
- Stembdistribik 32890462 (ETHOPIAN CHURCH OF S.A.) het **2128** geregistreeerde kiesers

Wyk 9 het **14780** geregistreeede kiesers en bestaan uit die volgende stembdistribikte:

- Stembdistribik 32890361 (SEOTLOANA PRIMARY SCHOOL) het **4473** geregistreeerde kiesers
- Stembdistribik 32890372 (MEHLARENG STADIUM(NEXT TO MAIN GATE)) het **2009** geregistreeerde kiesers
- Stembdistribik 32890383 (TEMPORARY VOTING STATION (EBUHLENI RESORT)) het **1688** geregistreeerde kiesers
- Stembdistribik 32890394 (BOJELONG PRIMARY SCHOOL) het **3334** geregistreeerde kiesers
- Stembdistribik 32890620 (MOTSU GROUNDS(TEMPORARY STATION)) het **3276** geregistreeerde kiesers

Wyk 10 het **15105** geregistreeede kiesers en bestaan uit die volgende stembdistribikte:

- Stembdistribik 32890642 (EHLANZENI HOSTEL) het **2081** geregistreeerde kiesers
- 'n Gedeelte van Stembdistribik 32890675 (PINK FLATS) het **1924** geregistreeerde kiesers
- Stembdistribik 32890697 (TEMPORARY VOTING STATION(BIRCH ACRES X23)) het **432** geregistreeerde kiesers
- Stembdistribik 32900150 (KHATLAMPING PRIMARY SCHOOL) het **4146** geregistreeerde kiesers
- Stembdistribik 32900161 (IPONTSHE PRIMARY SCHOOL) het **4175** geregistreeerde kiesers
- Stembdistribik 32900206 (ISIPHIWE PRIMARY SCHOOL) het **2347** geregistreeerde kiesers

Wyk 11 het **12901** geregistreeede kiesers en bestaan uit die volgende stembdistribikte:

- Stembdistribik 32900127 (PHOMOLONG PRIMARY SCHOOL) het **3090** geregistreeerde kiesers
- Stembdistribik 32900172 (METHODIST CHURCH OF SA) het **2705** geregistreeerde kiesers
- Stembdistribik 32900183 (PHUTHUMANI PRIMARY SCHOOL) het **3794** geregistreeerde kiesers
- Stembdistribik 32900194 (UMTHAMBEKA PRIMARY SCHOOL) het **3312** geregistreeerde kiesers

Wyk 12 het **13659** geregistreeede kiesers en bestaan uit die volgende stembdistribikte:

- Stembdistribik 32900116 (OLD CLINIC PHOMOLONG) het **5171** geregistreeerde kiesers
- Stembdistribik 32900138 (TEMPORARY VOTING STATION(MADUNA DRIVE)) het **4420** geregistreeerde kiesers
- Stembdistribik 32900149 (SEBABO NTHLANE SPORTS FIELD) het **4068** geregistreeerde kiesers

Wyk 13 het **14610** geregistreerde kiesers en bestaan uit die volgende stemdistrikte:

- Stemdistrik 32890484 (COEN SCHOLTZ COMMUNITY CENTRE HALL) het **3945** geregistreerde kiesers
- Stemdistrik 32890495 (JEUGPARK LAERSKOOL) het **2773** geregistreerde kiesers
- Stemdistrik 32890518 (NORKEM PARK PRIMARY SCHOOL) het **2020** geregistreerde kiesers
- Stemdistrik 32890529 (BIRCH ACRES PRIMARY SCHOOL) het **3026** geregistreerde kiesers
- Stemdistrik 32890530 (MOOIFONTEIN LAERSKOOL) het **2846** geregistreerde kiesers

Wyk 14 het **12989** geregistreerde kiesers en bestaan uit die volgende stemdistrikte:

- Stemdistrik 32890439 (MASISEBENZE SCHOOL) het **3159** geregistreerde kiesers
- Stemdistrik 32890440 (MASIQHAKAZE SCHOOL) het **2798** geregistreerde kiesers
- Stemdistrik 32890473 (ARMOUR FOUNDATION PRIVATE SCHOOL) het **5346** geregistreerde kiesers
- Stemdistrik 32890686 (ESIPHETWENI OPEN FIELD FIELD(NEXT TO BOYS CONTRACT) het **860** geregistreerde kiesers
- Stemdistrik 32890709 (MUNICIPAL BUILDING(ESSELENPARK EXT. 1)) het **826** geregistreerde kiesers

Wyk 15 het **15984** geregistreerde kiesers en bestaan uit die volgende stemdistrikte:

- Stemdistrik 32890013 (LAERSKOOL KRUISIG) het **4566** geregistreerde kiesers
- Stemdistrik 32890024 (ASTON MANOR PRIMARY SCHOOL) het **2240** geregistreerde kiesers
- Stemdistrik 32890046 (TEMPORARY VOTING STATION(WILDEVY AVENUE)) het **2205** geregistreerde kiesers
- Stemdistrik 32890585 (CIVIC CENTRE KEMPTON PARK) het **3670** geregistreerde kiesers
- Stemdistrik 32890596 (LAERSKOOL IMPALA) het **3303** geregistreerde kiesers

Wyk 16 het **15569** geregistreerde kiesers en bestaan uit die volgende stemdistrikte:

- Stemdistrik 32890507 (WYNAND MARAIS HALL) het **4367** geregistreerde kiesers
- Stemdistrik 32890541 (LAERSKOOL VAN RIEBEECK PARK) het **2817** geregistreerde kiesers
- Stemdistrik 32890552 (HOERSKOOL JEUGLAND) het **2999** geregistreerde kiesers
- Stemdistrik 32890563 (EDLEEN PRIMARY SCHOOL) het **1839** geregistreerde kiesers
- Stemdistrik 32890574 (LAERSKOOL EDLEEN) het **3547** geregistreerde kiesers

Wyk 17 het **14354** geregistreerde kiesers en bestaan uit die volgende stemdistrikte:

- Stemdistrik 32890035 (LAERSKOOL KEMPTON PARK) het **3183** geregistreerde kiesers
- Stemdistrik 32890608 (CRESSLAWN PRIMARY SCHOOL) het **3511** geregistreerde kiesers
- Stemdistrik 33060866 (SUNNYRIDGE PRIMARY SCHOOL) het **2368** geregistreerde kiesers
- Stemdistrik 33060899 (LAERSKOOL OOSTERKRUIN) het **2118** geregistreerde kiesers
- Stemdistrik 33060912 (DRIES KLOPPER HALL) het **3174** geregistreerde kiesers

Wyk 18 het **14809** geregistreerde kiesers en bestaan uit die volgende stemdistrikte:

- Stemdistrik 32900037 (TRINITY PRESBYTERIAN CHURCH) het **2169** geregistreerde kiesers
- Stemdistrik 32900048 (EDENVALE COMMUNITY CENTRE) het **2551** geregistreerde kiesers
- Stemdistrik 32900082 (EDENGLLEN PRIMARY SCHOOL) het **5035** geregistreerde kiesers
- Stemdistrik 32900239 (AGS CHURCH EDENVALE) het **2763** geregistreerde kiesers
- Stemdistrik 33060901 (JA DU PLESSIS HALL) het **2291** geregistreerde kiesers

Wyk 19 het **13869** geregistreede kiesers en bestaan uit die volgende stembdistrikte:

- Stembdistrik 32900015 (DUNVEGAN PRIMARY SCHOOL) het **2685** geregistreeerde kiesers
- Stembdistrik 32900026 (EDENVALE HIGH SCHOOL) het **1796** geregistreeerde kiesers
- Stembdistrik 32900059 (EASTSIDE COMMUNITY CHURCH) het **2032** geregistreeerde kiesers
- Stembdistrik 32900060 (EDENVALE BOWLING CLUB) het **2075** geregistreeerde kiesers
- Stembdistrik 32900071 (EASTLEIGH PRIMARY SCHOOL) het **2566** geregistreeerde kiesers
- Stembdistrik 33060833 (SAHETI SCHOOL) het **2715** geregistreeerde kiesers

Wyk 20 het **14146** geregistreede kiesers en bestaan uit die volgende stembdistrikte:

- Stembdistrik 33060787 (WYCHWOOD PRIMARY SCHOOL) het **3695** geregistreeerde kiesers
- Stembdistrik 33060800 (BEDFORDVIEW HIGH SCHOOL) het **1785** geregistreeerde kiesers
- Stembdistrik 33060811 (BEDFORDVIEW CITY HALL) het **4679** geregistreeerde kiesers
- Stembdistrik 33060822 (HELLENIC CYPRUS CLUB) het **1612** geregistreeerde kiesers
- Stembdistrik 33060844 (BEDFORDVIEW SCOUT HALL) het **2375** geregistreeerde kiesers

Wyk 21 het **14316** geregistreede kiesers en bestaan uit die volgende stembdistrikte:

- Stembdistrik 33060776 (STANLEY ROAD(PRIMROSE)) het **3706** geregistreeerde kiesers
- Stembdistrik 33060798 (PRIMROSE PRIMARY) het **3803** geregistreeerde kiesers
- Stembdistrik 33060855 (LAERSKOOL DIE PRESIDENT) het **1887** geregistreeerde kiesers
- Stembdistrik 33060877 (ITHEMBELIHLE SENIOR SECONDARY SCHOOL) het **1925** geregistreeerde kiesers
- Stembdistrik 33060888 (GOUDRIF HIGH SCHOOL) het **2995** geregistreeerde kiesers

Wyk 22 het **16131** geregistreede kiesers en bestaan uit die volgende stembdistrikte:

- Stembdistrik 33020536 (LAERSKOOL CONCORDIA) het **3423** geregistreeerde kiesers
- Stembdistrik 33020547 (WIT DEEP PRIMARY SCHOOL) het **1792** geregistreeerde kiesers
- Stembdistrik 33020558 (TEMPORARY VOTING STATION (FOUNTAIN OF LIFE CHURCH)) het **1245** geregistreeerde kiesers
- Stembdistrik 33020569 (LAERSKOOL HENNIE BASSON) het **2882** geregistreeerde kiesers
- Stembdistrik 33020570 (TEMPORARY VOTING STATION (MUNICIPAL PARK)) het **1565** geregistreeerde kiesers
- Stembdistrik 33020581 (LAERSKOOL WESTWOOD) het **2841** geregistreeerde kiesers
- Stembdistrik 33020592 (TEMPORARY VOTING STATION (MUNICIPAL PARK)) het **2383** geregistreeerde kiesers

Wyk 23 het **12530** geregistreede kiesers en bestaan uit die volgende stembdistrikte:

- Stembdistrik 32890057 (BONAERO PARK PRIMARY SCHOOL) het **4047** geregistreeerde kiesers
- Stembdistrik 33010625 (LADY FATIMA CHURCH) het **2554** geregistreeerde kiesers
- Stembdistrik 33020446 (ATLASVILLE TENNIS CLUB) het **3166** geregistreeerde kiesers
- Stembdistrik 33020480 (SUMMERFIELD PRIMARY SCHOOL) het **2763** geregistreeerde kiesers

Wyk 24 het **14615** geregistreede kiesers en bestaan uit die volgende stembdistrikte:

- Stembdistrik 32890226 (BREDEL LAERSKOOL) het **4363** geregistreeerde kiesers
- Stembdistrik 33010580 (TEMPORARY VOTING STATION (CLOVERDENE)) het **2029** geregistreeerde kiesers

- Stemdistrik 33010591 (CRYSTAL PARK HEALTH CLINIC) het **2245** geregistreerde kiesers
- Stemdistrik 33010614 (KATHSTAN COLLEGE) het **1810** geregistreerde kiesers
- Stemdistrik 33010636 (BENONI COUNCIL FOR THE CARE OF THE AGED) het **1993** geregistreerde kiesers
- Stemdistrik 33010861 (CRYSTAL PARK PRIMARY SCHOOL) het **2175** geregistreerde kiesers

Wyk 25 het **16334** geregistreerde kiesers en bestaan uit die volgende stemdistrikte:

- Stemdistrik 33010298 (TEMPORARY VOTING STATION (PTN 100 PUTFONTEIN)) het **2440** geregistreerde kiesers
- Stemdistrik 33010311 (PORTION 37 OF PUTFONTEIN) het **1792** geregistreerde kiesers
- Stemdistrik 33010355 (TEMPORARY VOTING STATION (AFRICAN CHURCH)) het **2420** geregistreerde kiesers
- Stemdistrik 33010568 (PUTFONTEIN PRIMARY SCHOOL) het **880** geregistreerde kiesers
- Stemdistrik 33010603 (NG CHURCH ZESFONTEIN) het **2139** geregistreerde kiesers
- Stemdistrik 33010917 (TEMPORARY VOTING STATION - MAYFIELD) het **1165** geregistreerde kiesers
- Stemdistrik 33110288 (BAPSFONTEIN HOTEL) het **1810** geregistreerde kiesers
- Stemdistrik 33110299 (KLIPRAND GENERAL DEALER) het **823** geregistreerde kiesers
- Stemdistrik 33110301 (BUSY BEE EDUCATIONAL CENTRE) het **500** geregistreerde kiesers
- Stemdistrik 33110312 (VENTER CENTRE) het **947** geregistreerde kiesers
- Stemdistrik 33110378 (UMNYEZANE PRIMARY SCHOOL) het **298** geregistreerde kiesers
- Stemdistrik 33110389 (LITTLE ROSES COMBINED PRIMARY SCHOOL) het **1120** geregistreerde kiesers

Wyk 26 het **14321** geregistreerde kiesers en bestaan uit die volgende stemdistrikte:

- Stemdistrik 33010142 (BARCELONA WATER-TOWER) het **2584** geregistreerde kiesers
- Stemdistrik 33010153 (OVER HEAD POWER LINES) het **1636** geregistreerde kiesers
- Stemdistrik 33010164 (MAIN ROAD NEAR MOGOBA) het **2184** geregistreerde kiesers
- Stemdistrik 33010175 (SAKHISIZWE CRECHE) het **1449** geregistreerde kiesers
- Stemdistrik 33010221 (SAZAKHELA PRIMARY SCHOOL) het **2610** geregistreerde kiesers
- Stemdistrik 33010232 (NEXT TO NEW SCHOOL) het **3858** geregistreerde kiesers

Wyk 27 het **12658** geregistreerde kiesers en bestaan uit die volgende stemdistrikte:

- Stemdistrik 33010647 (EAST RAND SPEEDBOAT CLUB) het **2225** geregistreerde kiesers
- Stemdistrik 33010658 (ST ANDREWS COMMUNITY CHURCH) het **3049** geregistreerde kiesers
- Stemdistrik 33010669 (JOHN BARRABLE HALL) het **3516** geregistreerde kiesers
- Stemdistrik 33010670 (NORTHFIELD METHODIST CHURCH) het **3868** geregistreerde kiesers

Wyk 28 het **16235** geregistreerde kiesers en bestaan uit die volgende stemdistrikte:

- Stemdistrik 33010681 (BELVEDERE SCHOOL) het **4152** geregistreerde kiesers
- Stemdistrik 33010704 (RON HOWIE HALL) het **1682** geregistreerde kiesers
- Stemdistrik 33010715 (BENONI BAPTIST CHURCH) het **2868** geregistreerde kiesers
- Stemdistrik 33010726 (GAUTENG EASTERN TENNIS ASSOCIATION) het **2649** geregistreerde kiesers
- Stemdistrik 33010748 (BENONI CITY HALL) het **2863** geregistreerde kiesers
- Stemdistrik 33010759 (BENONI WEST SCHOOL) het **2021** geregistreerde kiesers

Wyk 29 het **14631** geregistreerde kiesers en bestaan uit die volgende stembdistrikte:

- Stembdistrik 33010737 (WILLOW MOORE PARK HALL (EASTERN CRICKET UNION)) het **2334** geregistreerde kiesers
- Stembdistrik 33010771 (ST. JOSEPH'S CATHOLIC CHURCH HALL) het **2035** geregistreerde kiesers
- Stembdistrik 33010782 (ACTONVILLE COMMUNITY HALL) het **3630** geregistreerde kiesers
- Stembdistrik 33010793 (SOLOMON MOTLANA PRIMARY SCHOOL) het **2114** geregistreerde kiesers
- Stembdistrik 33010805 (ACTONVILLE PRIMARY SCHOOL) het **2481** geregistreerde kiesers
- Stembdistrik 33010872 (WATTVILLE HOSTEL) het **2037** geregistreerde kiesers

Wyk 30 het **15840** geregistreerde kiesers en bestaan uit die volgende stembdistrikte:

- Stembdistrik 33010760 (TEMPORARY VOTING STATION-APEX) het **1436** geregistreerde kiesers
- Stembdistrik 33010816 (ISAAC MAKAU PRIMARY SCHOOL) het **2042** geregistreerde kiesers
- Stembdistrik 33010827 (WATTVILLE DAY CARE CENTRE) het **2988** geregistreerde kiesers
- Stembdistrik 33010838 (ANGLICAN CHURCH) het **2889** geregistreerde kiesers
- Stembdistrik 33010849 (TEMPORARY VOTING STATION) het **1698** geregistreerde kiesers
- Stembdistrik 33010850 (WATTVILLE YOUTH CENTRE) het **3272** geregistreerde kiesers
- Stembdistrik 33010906 (TEMPORARY VOTING STATION(HARRY GWALA)) het **1515** geregistreerde kiesers

Wyk 31 het **12988** geregistreerde kiesers en bestaan uit die volgende stembdistrikte:

- Stembdistrik 33010209 (EKUKHANYENI INTERMEDIATE SCHOOL) het **2845** geregistreerde kiesers
- Stembdistrik 33020301 (WINDMILL PARK PRIMARY SCHOOL) het **3534** geregistreerde kiesers
- Stembdistrik 33020345 (LAERSKOOL VANDYKPARK) het **3066** geregistreerde kiesers
- 'n Gedeelte van Stembdistrik 33030098 (TVS(RUTHFIRST AVENUE GLD EXT2)) het **1729** geregistreerde kiesers
- Stembdistrik 33030403 (DALPARK PRIVATE SCHOOL) het **1814** geregistreerde kiesers

Wyk 32 het **13235** geregistreerde kiesers en bestaan uit die volgende stembdistrikte:

- Stembdistrik 33020334 (RECREATION CENTRE SUNWARD PARK) het **2284** geregistreerde kiesers
- Stembdistrik 33020356 (PARKRAND PRIMARY SCHOOL) het **2032** geregistreerde kiesers
- Stembdistrik 33020367 (BAANBREKER LAERSKOOL) het **1822** geregistreerde kiesers
- Stembdistrik 33020378 (PARKDENE PRIMARY SCHOOL) het **3056** geregistreerde kiesers
- Stembdistrik 33020435 (VOORTREKKER SECONDARY SCHOOL) het **2544** geregistreerde kiesers
- Stembdistrik 33020468 (BOKSBURG HIGH SCHOOL) het **1497** geregistreerde kiesers

Wyk 33 het **12869** geregistreerde kiesers en bestaan uit die volgende stembdistrikte:

- Stembdistrik 33020479 (TEMPORARY VOTING STATION (MUNICIPAL PARK)) het **1766** geregistreerde kiesers
- Stembdistrik 33020503 (TEMPORARY VOTING STATION (VACANT SITE)) het **4963** geregistreerde kiesers

- Stemdistribrik 33020514 (TEMPORARY VOTING STATION (NEXT TO OLD POST OFFICE)) het **3765** geregistreerde kiesers
- Stemdistribrik 33020525 (LAERSKOOL WITFIELD) het **2375** geregistreerde kiesers

Wyk 34 het **13761** geregistreerde kiesers en bestaan uit die volgende stembdistrikte:

- Stemdistribrik 33020390 (DROMMEDARIS PRIMARY SCHOOL) het **2692** geregistreerde kiesers
- Stemdistribrik 33020402 (OOSRAND SEKONDER SKOOL) het **1434** geregistreerde kiesers
- Stemdistribrik 33020413 (CHRISTIAN REFORMED CHURCH) het **2347** geregistreerde kiesers
- Stemdistribrik 33020424 (REIGER PARK CIVIC CENTRE) het **2664** geregistreerde kiesers
- Stemdistribrik 33020457 (TEMPORARY VOTING STATION) het **2087** geregistreerde kiesers
- Stemdistribrik 33020491 (TEMPORARY STATION (TOKYO SEXWALE INFORMAL SETT.)) het **2537** geregistreerde kiesers

Wyk 35 het **14090** geregistreerde kiesers en bestaan uit die volgende stembdistrikte:

- Stemdistribrik 33060732 (DUKATOLE OFFICES) het **2481** geregistreerde kiesers
- Stemdistribrik 33060743 (EKURHULENI PRIMARY SCHOOL(FORMERLY GERMISTON PRIMA)) het **3111** geregistreerde kiesers
- Stemdistribrik 33060754 (GOOD HOPE INFORMAL) het **3164** geregistreerde kiesers
- Stemdistribrik 33060765 (TEMPORARY VOTING STATION(JOHN RISK RD)) het **3336** geregistreerde kiesers
- Stemdistribrik 33060945 (TEMPORARY VOTING STATION(3032 MFULA BOULEVARD)) het **1998** geregistreerde kiesers

Wyk 36 het **14704** geregistreerde kiesers en bestaan uit die volgende stembdistrikte:

- Stemdistribrik 33060013 (DIANA MOORE DANCE WORLD) het **1533** geregistreerde kiesers
- Stemdistribrik 33060697 (GEREFORMEERDE KERK) het **3585** geregistreerde kiesers
- Stemdistribrik 33060709 (LAERSKOOL DELVILLE) het **1914** geregistreerde kiesers
- Stemdistribrik 33060710 (GERMISTON HIGH) het **1417** geregistreerde kiesers
- Stemdistribrik 33060721 (GERMISTON LAERSKOOL) het **4398** geregistreerde kiesers
- Stemdistribrik 33061069 (CITY HALL GERMISTON) het **1857** geregistreerde kiesers

Wyk 37 het **14595** geregistreerde kiesers en bestaan uit die volgende stembdistrikte:

- Stemdistribrik 33000286 (TEMPORARY VOTING STATION (ALBERANTE ERF 279)) het **3556** geregistreerde kiesers
- Stemdistribrik 33000297 (ALBERTON CIVIC CENTRE) het **2889** geregistreerde kiesers
- Stemdistribrik 33000309 (LAERSKOOL PRESIDENT STEYN) het **2698** geregistreerde kiesers
- Stemdistribrik 33000310 (TEMPORARY VOTING STATION (SOUTHCREST)) het **1555** geregistreerde kiesers
- Stemdistribrik 33000321 (ALBERTON NORTH TOWN HALL) het **3897** geregistreerde kiesers

Wyk 38 het **14729** geregistreerde kiesers en bestaan uit die volgende stembdistrikte:

- Stemdistribrik 33000208 (GLENVIEW PRIMARY SCHOOL) het **2373** geregistreerde kiesers
- Stemdistribrik 33000231 (LAERSKOOL JAN MEYER) het **2440** geregistreerde kiesers
- Stemdistribrik 33000242 (HOERSKOOL DINAMIKA) het **2785** geregistreerde kiesers
- Stemdistribrik 33000253 (TEMPORARY VOTING STATION (INFO KIOSK)) het **3813** geregistreerde kiesers
- Stemdistribrik 33000264 (ALBERTON FIRE STATION) het **3318** geregistreerde kiesers

Wyk 39 het **12171** geregistreerde kiesers en bestaan uit die volgende stembdistrikte:

- Stemdistribrik 33000275 (ALBERTON RUGBY CLUB) het **3453** geregistreerde kiesers
- Stemdistribrik 33060664 (DINWIDDIE HIGH SCHOOL) het **1873** geregistreerde kiesers

- Stemdistribrik 33060675 (ELSBURG HALL) het **3569** geregistreeerde kiesers
- Stemdistribrik 33060686 (ELANDIA LAERSKOOL) het **3276** geregistreeerde kiesers

Wyk **40** het **13115** geregistreeerde kiesers en bestaan uit die volgende stembdistrikte:

- Stemdistribrik 33060518 (SEKHUTLONG SCHOOL) het **2218** geregistreeerde kiesers
- Stemdistribrik 33060529 (AME CHURCH) het **3232** geregistreeerde kiesers
- Stemdistribrik 33060541 (D.H. WILLIAMS) het **1330** geregistreeerde kiesers
- Stemdistribrik 33060619 (SPRUITVIEW LIBRARY) het **1998** geregistreeerde kiesers
- Stemdistribrik 33060631 (LEONDALE HALL) het **4337** geregistreeerde kiesers

Wyk **41** het **14643** geregistreeerde kiesers en bestaan uit die volgende stembdistrikte:

- Stemdistribrik 33060620 (IGAGASE PRIMARY SCHOOL) het **2768** geregistreeerde kiesers
- Stemdistribrik 33060642 (RONDEBULT SECONDARY SCHOOL) het **2644** geregistreeerde kiesers
- Stemdistribrik 33060990 (PHUMULA GARDENS PRIMARY SCHOOL) het **4146** geregistreeerde kiesers
- Stemdistribrik 33061036 (TEMPORARY VOTING STATION(NEXT TO HOUSE 263 HARRY S) het **2303** geregistreeerde kiesers
- Stemdistribrik 33061058 (RONDEBULT EXT2) het **2782** geregistreeerde kiesers

Wyk **42** het **14335** geregistreeerde kiesers en bestaan uit die volgende stembdistrikte:

- Stemdistribrik 33020312 (SUNWARD PARK HIGH SCHOOL) het **2503** geregistreeerde kiesers
- Stemdistribrik 33020323 (FREEWAY PARK PRIMARY SCHOOL) het **2451** geregistreeerde kiesers
- Stemdistribrik 33020389 (TEMPORARY VOTING STATION (VACANT SITE)) het **5271** geregistreeerde kiesers
- Stemdistribrik 33060653 (ELSBURG SPORT CLUB) het **4110** geregistreeerde kiesers

Wyk **43** het **13273** geregistreeerde kiesers en bestaan uit die volgende stembdistrikte:

- Stemdistribrik 33020255 (TEMPORARY VOTING STATION (TONY'S MINI MARKET)) het **1807** geregistreeerde kiesers
- Stemdistribrik 33020277 (DAWN PARK PRIMARY SCHOOL) het **1359** geregistreeerde kiesers
- Stemdistribrik 33020288 (VILLA LIZA PRIMARY SCHOOL) het **3030** geregistreeerde kiesers
- Stemdistribrik 33020299 (TEMPORARY VOTING STATION (MUNICIPAL PARK)) het **3664** geregistreeerde kiesers
- Stemdistribrik 33020604 (ULUNDI TAXI RANK) het **1789** geregistreeerde kiesers
- Stemdistribrik 33020615 (MAPLETON EXT 10) het **1624** geregistreeerde kiesers

Wyk **44** het **14105** geregistreeerde kiesers en bestaan uit die volgende stembdistrikte:

- Stemdistribrik 33020019 (X P XULU HIGH SCHOOL) het **3406** geregistreeerde kiesers
- Stemdistribrik 33020020 (TSWELOPELE CLINIC (EASTFIELD CLINIC)) het **3371** geregistreeerde kiesers
- Stemdistribrik 33020031 (NAGENG PRIMARY SCHOOL) het **2452** geregistreeerde kiesers
- Stemdistribrik 33020042 (KUTLOAMONG PRIMARY SCHOOL) het **2012** geregistreeerde kiesers
- Stemdistribrik 33020053 (ILLINGE HIGH SCHOOL) het **2864** geregistreeerde kiesers

Wyk **45** het **13066** geregistreeerde kiesers en bestaan uit die volgende stembdistrikte:

- Stemdistribrik 33020110 (ISIPHOSETHU PRIMARY SCHOOL) het **2903** geregistreeerde kiesers
- Stemdistribrik 33020121 (FORTUNE KUNENE PRIMARY SCHOOL) het **2566** geregistreeerde kiesers
- Stemdistribrik 33020132 (MTHIMKHULU PRIMARY SCHOOL) het **3184** geregistreeerde kiesers

- Stemdistrik 33020244 (BOPANG KGOTSO SCHOOL) het **2480** geregistreerde kiesers
- Stemdistrik 33020266 (TEMPORARY VOTING STATION (SOMHLOLO TAXI RANK)) het **1933** geregistreerde kiesers

Wyk 46 het **14173** geregistreerde kiesers en bestaan uit die volgende stemdistrikte:

- Stemdistrik 33020143 (NGUNI HALL) het **1850** geregistreerde kiesers
- Stemdistrik 33020154 (JONGIMFUNDO P.S) het **2436** geregistreerde kiesers
- Stemdistrik 33020165 (THUTO-LESEDI SECONDARY SCHOOL) het **3083** geregistreerde kiesers
- Stemdistrik 33020187 (COMMUNITY CENTRE) het **2564** geregistreerde kiesers
- Stemdistrik 33020198 (NDLELENHLE PRIMARY SCHOOL) het **2073** geregistreerde kiesers
- Stemdistrik 33020233 (ABINALA PRIMARY SCHOOL) het **2167** geregistreerde kiesers

Wyk 47 het **13789** geregistreerde kiesers en bestaan uit die volgende stemdistrikte:

- Stemdistrik 33020064 (KHAYELIHLE PRIMARY SCHOOL) het **2960** geregistreerde kiesers
- Stemdistrik 33020075 (TEMPORARY STATION (VACANT SITE)) het **2364** geregistreerde kiesers
- Stemdistrik 33020086 (THABANG PRIMARY SCHOOL) het **2374** geregistreerde kiesers
- Stemdistrik 33020097 (ELUTHANDWENI CLINIC) het **2296** geregistreerde kiesers
- Stemdistrik 33020109 (VOSLOORUS LIBRARY HALL) het **3795** geregistreerde kiesers

Wyk 48 het **12608** geregistreerde kiesers en bestaan uit die volgende stemdistrikte:

- Stemdistrik 33060282 (SONQOBA SCHOOL) het **2284** geregistreerde kiesers
- Stemdistrik 33060293 (PHUMULANE SCHOOL) het **2571** geregistreerde kiesers
- Stemdistrik 33060338 (KATLEHONG HIGH SCHOOL) het **2510** geregistreerde kiesers
- Stemdistrik 33060349 (KWA DUKATHOLE HIGH SCHOOL) het **2521** geregistreerde kiesers
- Stemdistrik 33060383 (USIZO TECHNICAL SCHOOL) het **2722** geregistreerde kiesers

Wyk 49 het **13600** geregistreerde kiesers en bestaan uit die volgende stemdistrikte:

- Stemdistrik 33060372 (MATSHEDISO SCHOOL) het **2353** geregistreerde kiesers
- Stemdistrik 33060394 (KEKETSO PRIMARY SCHOOL) het **2487** geregistreerde kiesers
- Stemdistrik 33060406 (MATJIBULO HIGHER PRIMARY SCHOOL) het **2463** geregistreerde kiesers
- Stemdistrik 33060417 (KUMALO PRIMARY SCHOOL) het **1663** geregistreerde kiesers
- Stemdistrik 33060440 (PHUMELELA PRIMARY) het **1494** geregistreerde kiesers
- Stemdistrik 33060451 (AKANYANG PRIMARY SCHOOL) het **3140** geregistreerde kiesers

Wyk 50 het **13078** geregistreerde kiesers en bestaan uit die volgende stemdistrikte:

- Stemdistrik 33060439 (TEMPORARY VOTING STATION (STAND 40 GINYA ST)) het **2590** geregistreerde kiesers
- Stemdistrik 33060462 (DE BRUYN SCHOOL) het **1207** geregistreerde kiesers
- Stemdistrik 33060473 (THULISA LOWER PRIMARY SCHOOL) het **3786** geregistreerde kiesers
- Stemdistrik 33060495 (DUKATHOLE PRIMARY SCHOOL) het **2208** geregistreerde kiesers
- Stemdistrik 33060507 (THOKOZA LOWER PRIMARY SCHOOL) het **1618** geregistreerde kiesers
- Stemdistrik 33060967 (KHOLAMARITI SCHOOL) het **1669** geregistreerde kiesers

Wyk 51 het **13942** geregistreerde kiesers en bestaan uit die volgende stembdistrikte:

- Stembdistrik 33060530 (FUMANA HIGH) het **1834** geregistreerde kiesers
- Stembdistrik 33060563 (TEMPORARY VOTING STATION(MANDELA FOOTBALL GROUNDS)) het **841** geregistreerde kiesers
- Stembdistrik 33060574 (TAMAHO SCHOOL) het **2155** geregistreerde kiesers
- Stembdistrik 33060585 (TEMPORAY VOTING STATION(STAND 83 HLATSHWAYO)) het **2028** geregistreerde kiesers
- Stembdistrik 33060596 (REAHILE PRIMARY SCHOOL) het **1245** geregistreerde kiesers
- Stembdistrik 33060608 (ALAFANG HIGH SCHOOL) het **2808** geregistreerde kiesers
- Stembdistrik 33060956 (MOKGOBENG LOWER PRIMARY SCHOOL) het **3031** geregistreerde kiesers

Wyk 52 het **13007** geregistreerde kiesers en bestaan uit die volgende stembdistrikte:

- Stembdistrik 33000185 (THOKOZA AUDITORIUM HALL) het **4234** geregistreerde kiesers
- Stembdistrik 33000343 (NURSERY SCHOOL) het **1831** geregistreerde kiesers
- 'n Gedeelte van Stembdistrik 33000365 (TSHWARAGANO PRIMARY SCHOOL) het **1864** geregistreerde kiesers
- Stembdistrik 33060484 (SAMSON PRIMARY SCHOOL) het **2260** geregistreerde kiesers
- Stembdistrik 33060552 (TEMPORARY VOTING STATION(CNR MANDELA & TSHABALA)) het **2818** geregistreerde kiesers

Wyk 53 het **14784** geregistreerde kiesers en bestaan uit die volgende stembdistrikte:

- Stembdistrik 33000017 (EDENPARK COMMUNITY HALL) het **3500** geregistreerde kiesers
- Stembdistrik 33000028 (EDENPARK HIGH SCHOOL) het **2951** geregistreerde kiesers
- Stembdistrik 33000196 (TEMPORARY VOTING STATION (BRACKENDOWNS)) het **3069** geregistreerde kiesers
- Stembdistrik 33000219 (LAERSKOOL WILLEM CRUYWAGEN) het **2204** geregistreerde kiesers
- Stembdistrik 33000220 (BRACKEN PARK COMMUNITY HALL) het **3060** geregistreerde kiesers

Wyk 54 het **13531** geregistreerde kiesers en bestaan uit die volgende stembdistrikte:

- Stembdistrik 33000152 (TEMPORARY VOTING STATION (TWNTWA)) het **3003** geregistreerde kiesers
- Stembdistrik 33000163 (UMKHATHIZWE PRIMARY SCHOOL) het **2726** geregistreerde kiesers
- Stembdistrik 33000174 (TEMPORARY VOTING STATION (PARK IN THOKOZA)) het **2932** geregistreerde kiesers
- Stembdistrik 33060305 (THEMBALETHU SCHOOL) het **1738** geregistreerde kiesers
- Stembdistrik 33060350 (MTINGATI SCHOOL) het **1559** geregistreerde kiesers
- Stembdistrik 33060428 (UKHANYISO HIGHER PRIMARY SCHOOL) het **1573** geregistreerde kiesers

Wyk 55 het **12686** geregistreerde kiesers en bestaan uit die volgende stembdistrikte:

- Stembdistrik 33060248 (HLESIPHI SCHOOL) het **1473** geregistreerde kiesers
- Stembdistrik 33060259 (TEMPORARY VOTING STATION) het **1754** geregistreerde kiesers
- Stembdistrik 33060260 (NOKULUNGO PRIMARY SCHOOL) het **1813** geregistreerde kiesers
- Stembdistrik 33060316 (TEMPORARY VOTING STATION(STAND 126 MZIMBA ST)) het **2174** geregistreerde kiesers
- Stembdistrik 33060327 (MPONTSHENG HIGH SCHOOL) het **2066** geregistreerde kiesers
- Stembdistrik 33060361 (INTOKOZO PRIMARY SCHOOL) het **3406** geregistreerde kiesers

Wyk 56 het **12132** geregistreerde kiesers en bestaan uit die volgende stembdistrikte:

- Stembdistrik 33000084 (UMZAMO PRIMARY SCHOOL) het **2263** geregistreerde kiesers
- Stembdistrik 33000107 (YOUTH CENTRE HALL) het **2827** geregistreerde kiesers
- Stembdistrik 33000129 (THOKO-THABA HIGH SCHOOL) het **2107** geregistreerde kiesers
- Stembdistrik 33000130 (UNITED REFORM CHURCH) het **2464** geregistreerde kiesers
- Stembdistrik 33000141 (TEMPORARY VOTING STATION (THOKOZA)) het **2471** geregistreerde kiesers

Wyk 57 het **14413** geregistreerde kiesers en bestaan uit die volgende stembdistrikte:

- Stembdistrik 33000051 (BUHLEBUZILE SECONDARY SCHOOL) het **2508** geregistreerde kiesers
- Stembdistrik 33000062 (PHOLA PARK HALL) het **3810** geregistreerde kiesers
- Stembdistrik 33000073 (TISETSONG HIGH SCHOOL) het **2867** geregistreerde kiesers
- Stembdistrik 33000095 (NEW BRETHERN APOSTOLIC CHURCH) het **2833** geregistreerde kiesers
- Stembdistrik 33000118 (MOHAUNG PRIMARY SCHOOL) het **2395** geregistreerde kiesers

Wyk 58 het **14289** geregistreerde kiesers en bestaan uit die volgende stembdistrikte:

- Stembdistrik 33000039 (NQUBELA PRIMARY SCHOOL) het **2755** geregistreerde kiesers
- Stembdistrik 33000040 (MOHLODI PRIMARY SCHOOL) het **3242** geregistreerde kiesers
- Stembdistrik 33060158 (PALM RIDGE COMMUNITY HALL) het **4741** geregistreerde kiesers
- Stembdistrik 33061003 (HOSTEL OFFICES) het **3551** geregistreerde kiesers

Wyk 59 het **12728** geregistreerde kiesers en bestaan uit die volgende stembdistrikte:

- Stembdistrik 33060204 (LUNGISANE PRIMARY SCHOOL) het **2633** geregistreerde kiesers
- Stembdistrik 33060215 (TEMPORARY VOTING STATION(STAND 74)) het **1947** geregistreerde kiesers
- Stembdistrik 33060237 (PONEGO SCHOOL) het **2801** geregistreerde kiesers
- Stembdistrik 33060271 (BETHESDA EVANGELICAL CHURCH) het **2536** geregistreerde kiesers
- Stembdistrik 33060989 (TEMPORARY VOTING STATION NEXT TO ZCC) het **2811** geregistreerde kiesers

Wyk 60 het **14279** geregistreerde kiesers en bestaan uit die volgende stembdistrikte:

- Stembdistrik 33060125 (TEMPORARY VOTING STATION (MOLELEKI EXT 1)) het **1825** geregistreerde kiesers
- Stembdistrik 33060147 (TEMPORARY VOTING STATION(STAND 2423)) het **1429** geregistreerde kiesers
- Stembdistrik 33060169 (CHIVIRIKANI PRIMARY SCHOOL) het **3228** geregistreerde kiesers
- Stembdistrik 33060170 (TEMPORARY VOTING STATION(PARK SS SEZAKELE ST)) het **1349** geregistreerde kiesers
- Stembdistrik 33060181 (AMAKHANDONIYA CHURCH OF GOD) het **1693** geregistreerde kiesers
- Stembdistrik 33060192 (NTOMBIZODWA SCHOOL) het **2679** geregistreerde kiesers
- Stembdistrik 33060226 (SIJABULILE SCHOOL) het **2076** geregistreerde kiesers

Wyk 61 het **15026** geregistreerde kiesers en bestaan uit die volgende stembdistrikte:

- Stembdistrik 33000332 (GREENFIELDS COMMUNITY HALL) het **4120** geregistreerde kiesers

- Stemdistrik 33060136 (TEMPORARY VOTING STATION(SONWABA SPORTS GROUND)) het **3481** geregistreerde kiesers
- Stemdistrik 33060934 (TEMPORARY VOTING STATION (116 PALMRIDGE)) het **3584** geregistreerde kiesers
- Stemdistrik 33061025 (PALMRIDGE PRIMARY SCHOOL) het **2742** geregistreerde kiesers
- Stemdistrik 33061047 (PALMRIDGE EXT3) het **1099** geregistreerde kiesers

Wyk 62 het **13998** geregistreede kiesers en bestaan uit die volgende stemdistrikte:

- Stemdistrik 33060024 (TEMPORARY VOTING STATION (ERF 3138 ZONKIZIZWE)) het **1645** geregistreede kiesers
- Stemdistrik 33060035 (ZONKIZIZWE PRIMARY SCHOOL) het **1677** geregistreede kiesers
- Stemdistrik 33060046 (ZONKIZIZWE COMMUNITY HALL) het **3087** geregistreede kiesers
- Stemdistrik 33060057 (TEMPORARY VOTING STATION (ZONKIZIZWE)) het **1344** geregistreede kiesers
- Stemdistrik 33060068 (MANZINI PRIMARY SCHOOL) het **2448** geregistreede kiesers
- Stemdistrik 33060923 (KANANA COMBINED SCHOOL) het **1599** geregistreede kiesers
- Stemdistrik 33060978 (ZONKIZIZWE LIBRARY) het **2198** geregistreede kiesers

Wyk 63 het **15451** geregistreede kiesers en bestaan uit die volgende stemdistrikte:

- Stemdistrik 33060079 (TEMPORARY VOTING STATION(STAND2105 KHOTSO ST)) het **2998** geregistreede kiesers
- Stemdistrik 33060080 (TEMPORARY VOTING STATION (VENUS STREET KATLEHONG)) het **3863** geregistreede kiesers
- Stemdistrik 33060091 (TEMPORARY VOTING STATION (NEXT TO MALEFETSANE STRE) het **1465** geregistreede kiesers
- Stemdistrik 33060103 (TEMPORARY VOTING STATION (CNR. THABILE AND MARUMO) het **3712** geregistreede kiesers
- Stemdistrik 33060114 (ABRAM HLOPE SCHOOL) het **2381** geregistreede kiesers
- Stemdistrik 33061014 (MOLELEKI (TEMPORARY STATION)) het **1032** geregistreede kiesers

Wyk 64 het **14535** geregistreede kiesers en bestaan uit die volgende stemdistrikte:

- Stemdistrik 33020176 (KHULISA COMMUNITY HALL) het **6734** geregistreede kiesers
- Stemdistrik 33020200 (ERASMUS MONARENG SECONDARY SCHOOL) het **3505** geregistreede kiesers
- Stemdistrik 33020211 (TEMPORARY VOTING STATION(VACANT SCHOOL SITE)) het **1636** geregistreede kiesers
- Stemdistrik 33020222 (MASITHWALISANE SECONDARY SCHOOL) het **2660** geregistreede kiesers

Wyk 65 het **14116** geregistreede kiesers en bestaan uit die volgende stemdistrikte:

- Stemdistrik 33010018 (THEMBELIHLE PRIMARY SCHOOL) het **3303** geregistreede kiesers
- Stemdistrik 33010029 (TEMPORARY VOTING STATION (EMAPHUPHENI WATER TANK)) het **1808** geregistreede kiesers
- Stemdistrik 33010030 (PHANDIMFUNDO SECONDARY SCHOOL) het **2368** geregistreede kiesers
- Stemdistrik 33010052 (TSHIPI NOTO PRIMARY SCHOOL) het **3216** geregistreede kiesers
- Stemdistrik 33010063 (ROLIHLAHLA PRIMARY SCHOOL) het **2158** geregistreede kiesers
- Stemdistrik 33010197 (EXT 7 SOCCER FIELD) het **1263** geregistreede kiesers

Wyk 66 het **14461** geregistreede kiesers en bestaan uit die volgende stemdistrikte:

- Stemdistribrik 33010041 (TEMPORARY VOTING STATION(NEXT TO STAND 13908)) het **2383** geregistreerde kiesers
- Stemdistribrik 33010074 (PHILLIP MOYO MEMORIAL HEALTH CLINIC) het **1634** geregistreerde kiesers
- Stemdistribrik 33010085 (PHIRI STR OPEN VELD) het **2548** geregistreerde kiesers
- Stemdistribrik 33010096 (DR. HARRY GWALA COMPREHENSIVE SCHOOL) het **2213** geregistreerde kiesers
- Stemdistribrik 33010108 (TSHEPO THEMBA) het **2354** geregistreerde kiesers
- Stemdistribrik 33010119 (ZAMUKHANYO PRIMARY SCHOOL) het **1858** geregistreerde kiesers
- Stemdistribrik 33010120 (PHUMULANI CEMETERY ROAD) het **1471** geregistreerde kiesers

Wyk **67** het **15551** geregistreerde kiesers en bestaan uit die volgende stembdistrikte:

- Stemdistribrik 33010131 (GEORGE MBILASE SCHOOL) het **2344** geregistreerde kiesers
- Stemdistribrik 33010186 (WJ MPENGESI PRIMARY SCHOOL) het **1838** geregistreerde kiesers
- Stemdistribrik 33010210 (EXT 3 MSONGELWA ST. ETW.) het **1226** geregistreerde kiesers
- Stemdistribrik 33010243 (JS MALAZA SCHOOL) het **1314** geregistreerde kiesers
- Stemdistribrik 33010254 (BB MYATAZA SECONDARY SCHOOL) het **2488** geregistreerde kiesers
- Stemdistribrik 33010692 (THULANI VILLAGE) het **2155** geregistreerde kiesers
- Stemdistribrik 33090117 (WELGEDACHT PRIMARY SCHOOL) het **2038** geregistreerde kiesers
- Stemdistribrik 33090218 (VUKUCINGE PRIMARY SCHOOL) het **2148** geregistreerde kiesers

Wyk **68** het **16008** geregistreerde kiesers en bestaan uit die volgende stembdistrikte:

- Stemdistribrik 33010265 (MBIKWA CINDI HALL) het **2611** geregistreerde kiesers
- Stemdistribrik 33010276 (AFRICAN CATHOLIC CHURCH) het **1766** geregistreerde kiesers
- Stemdistribrik 33010287 (SIPHETHU PRIMARY SCHOOL) het **1927** geregistreerde kiesers
- Stemdistribrik 33010300 (KATLEGO INTERMEDIATE SCHOOL) het **2822** geregistreerde kiesers
- Stemdistribrik 33010322 (DAVEY SENIOR SECONDARY SCHOOL) het **1170** geregistreerde kiesers
- Stemdistribrik 33010333 (HB NYATHI SECONDARY SCHOOL) het **1457** geregistreerde kiesers
- Stemdistribrik 33010344 (BHEKIMFUNDO PRIMARY SCHOOL) het **2638** geregistreerde kiesers
- Stemdistribrik 33010928 (TEMPORARY VOTING STATION(CNRSABATHA&MOCKEYSTR)) het **1617** geregistreerde kiesers

Wyk **69** het **14308** geregistreerde kiesers en bestaan uit die volgende stembdistrikte:

- Stemdistribrik 33010366 (KUZIMISELA PRIMARY SCHOOL) het **3387** geregistreerde kiesers
- Stemdistribrik 33010377 (INKATHA-KA-ZULU PRIMARY SCHOOL) het **2125** geregistreerde kiesers
- Stemdistribrik 33010388 (LERUTLE PRIMARY SCHOOL) het **2139** geregistreerde kiesers
- Stemdistribrik 33010399 (TEMPORARY VOTING STATION (SINABA SPORTS COMPLEX)) het **1630** geregistreerde kiesers
- Stemdistribrik 33010401 (ROSE MAY DABULA HOME) het **1835** geregistreerde kiesers
- Stemdistribrik 33010412 (RIVONI SECONDARY SCHOOL) het **1947** geregistreerde kiesers
- Stemdistribrik 33090465 (TEMPORARY VOTING STATION -GABON) het **1245** geregistreerde kiesers

Wyk 70 het **14955** geregistreerde kiesers en bestaan uit die volgende stembdistrikte:

- Stembdistrik 33010423 (KGALEMA PRIMARY SCHOOL) het **2315** geregistreerde kiesers
- Stembdistrik 33010434 (BAIKAGETSE INTERMEDIATE SCHOOL) het **2751** geregistreerde kiesers
- Stembdistrik 33010445 (VICTOR NDLAZILWANE HALL) het **2589** geregistreerde kiesers
- Stembdistrik 33010456 (THABONG PRE-PRIMARY SCHOOL) het **1704** geregistreerde kiesers
- Stembdistrik 33010467 (GUGULESIZWE PRIMARY SCHOOL) het **1757** geregistreerde kiesers
- Stembdistrik 33010478 (SIPHUMELELE PRIMARY SCHOOL) het **1829** geregistreerde kiesers
- Stembdistrik 33010490 (NTSIKANA PRIMARY SCHOOL) het **2010** geregistreerde kiesers

Wyk 71 het **15954** geregistreerde kiesers en bestaan uit die volgende stembdistrikte:

- Stembdistrik 33010489 (BAFO CHICO PRIMARY SCHOOL) het **2343** geregistreerde kiesers
- Stembdistrik 33010502 (SOZIZWE PRIMARY SCHOOL) het **1600** geregistreerde kiesers
- Stembdistrik 33010513 (UNITY SECONDARY SCHOOL) het **2734** geregistreerde kiesers
- Stembdistrik 33010524 (ALLIANCE CHURCH IN SA.) het **2646** geregistreerde kiesers
- Stembdistrik 33010535 (TIMKEN YOUTH CENTRE) het **1860** geregistreerde kiesers
- Stembdistrik 33010546 (HULWAZI SCHOOL) het **2660** geregistreerde kiesers
- Stembdistrik 33010557 (NQUBELA PRIMARY SCHOOL) het **1451** geregistreerde kiesers
- Stembdistrik 33010894 (DAVEYTON ASS. FOR PHYSICALLY DISABLED) het **660** geregistreerde kiesers

Wyk 72 het **15257** geregistreerde kiesers en bestaan uit die volgende stembdistrikte:

- Stembdistrik 33010579 (EAST RAND SANTA) het **2656** geregistreerde kiesers
- Stembdistrik 33090106 (MORESTER PRIMARY SCHOOL) het **1722** geregistreerde kiesers
- Stembdistrik 33090397 (TEMPORARY VOTING STATION (ROWHILL)) het **2259** geregistreerde kiesers
- Stembdistrik 33090409 (JAMESON JUNIOR HIGH SCHOOL) het **1353** geregistreerde kiesers
- Stembdistrik 33090410 (TEMPORARY VOTING STATION (EVEREST)) het **4065** geregistreerde kiesers
- Stembdistrik 33090432 (BAKERTON COMMUNITY CENTRE) het **3202** geregistreerde kiesers

Wyk 73 het **14534** geregistreerde kiesers en bestaan uit die volgende stembdistrikte:

- Stembdistrik 33010883 (KINGSWAY COMBINED SCHOOL) het **3443** geregistreerde kiesers
- Stembdistrik 33030021 (ERIC HOLDTMAN CENTRE) het **2420** geregistreerde kiesers
- Stembdistrik 33030032 (TOWN HALL) het **3062** geregistreerde kiesers
- Stembdistrik 33030043 (BRAKPAN TECHNICAL HIGH SCHOOL) het **2693** geregistreerde kiesers
- Stembdistrik 33030391 (SHERWOOD SHOPPING CENTRE) het **2916** geregistreerde kiesers

Wyk 74 het **16374** geregistreerde kiesers en bestaan uit die volgende stembdistrikte:

- Stembdistrik 33030054 (TEMPORARY VOTING STATION (20TH ROAD & SPRINGS AVE)) het **1430** geregistreerde kiesers
- Stembdistrik 33030076 (DIE AREND PRIMARY SCHOOL) het **1198** geregistreerde kiesers

- Stemdistribrik 33030087 (DALVIEW PRIMARY SCHOOL) het **3982** geregistreeerde kiesers
- Stemdistribrik 33030100 (MINNERBRON TENNIS CLUB) het **2202** geregistreeerde kiesers
- Stemdistribrik 33030414 (HEN BUILDERS) het **859** geregistreeerde kiesers
- Stemdistribrik 33030458 (LEACHVILLE) het **757** geregistreeerde kiesers
- Stemdistribrik 33090195 (MARGARET MALTMAN CRECHE) het **2728** geregistreeerde kiesers
- Stemdistribrik 33090207 (THEO TWALA PRIMARY SCHOOL) het **3218** geregistreeerde kiesers

Wyk 75 het **12500** geregistreeerde kiesers en bestaan uit die volgende stemdistrikte:

- Stemdistribrik 33090263 (TEMPORARY VOTING STATION (SHELL GARAGE)) het **2384** geregistreeerde kiesers
- Stemdistribrik 33090274 (TLAMOHA TECHNICAL SCHOOL) het **1962** geregistreeerde kiesers
- Stemdistribrik 33090342 (LAERSKOOL WERDA) het **1452** geregistreeerde kiesers
- Stemdistribrik 33090353 (CIVIC CENTRE, SPRINGS) het **1677** geregistreeerde kiesers
- Stemdistribrik 33090364 (OLYMPIA PARK SCHOOL) het **1979** geregistreeerde kiesers
- Stemdistribrik 33090375 (PAM BRINK) het **1503** geregistreeerde kiesers
- Stemdistribrik 33090386 (SEVENTH-DAY ADVENTIST CHURCH) het **1543** geregistreeerde kiesers

Wyk 76 het **16370** geregistreeerde kiesers en bestaan uit die volgende stemdistrikte:

- Stemdistribrik 33080082 (SHARON PARK SHOPPING CENTRE) het **1270** geregistreeerde kiesers
- Stemdistribrik 33090285 (SPRINGS GIRLS HIGH SCHOOL) het **1740** geregistreeerde kiesers
- Stemdistribrik 33090296 (ST.CATHERINE CATHOLIC CHURCH) het **1647** geregistreeerde kiesers
- Stemdistribrik 33090308 (LAERSKOOL SELECTION PARK) het **2527** geregistreeerde kiesers
- Stemdistribrik 33090319 (CLUB SHALOM (OPPOSITE ZINCOR)) het **1004** geregistreeerde kiesers
- Stemdistribrik 33090320 (SANEL) het **3038** geregistreeerde kiesers
- Stemdistribrik 33090331 (LAERSKOOL CHRISTIAAN BEYERS) het **2323** geregistreeerde kiesers
- Stemdistribrik 33090443 (STRUBENVALE PRIMARY SCHOOL) het **2821** geregistreeerde kiesers

Wyk 77 het **13175** geregistreeerde kiesers en bestaan uit die volgende stemdistrikte:

- Stemdistribrik 33090016 (TEMPORARY VOTING STATION (BARCELONA)) het **2614** geregistreeerde kiesers
- Stemdistribrik 33090027 (KWATHEMA PRIMARY SCHOOL) het **1717** geregistreeerde kiesers
- Stemdistribrik 33090173 (NKUMBULO COMPREHENSIVE SCHOOL) het **2555** geregistreeerde kiesers
- Stemdistribrik 33090241 (EAST RAND COLLEGE OF EDUCATION) het **2044** geregistreeerde kiesers
- Stemdistribrik 33090252 (TEMPORARY VOTING STATION EXT 3 (OPEN SPACE)) het **4245** geregistreeerde kiesers

Wyk 78 het **13253** geregistreeerde kiesers en bestaan uit die volgende stemdistrikte:

- Stemdistribrik 33090139 (ITHEMBALIKAZULU SENIOR PRIMARY) het **2586** geregistreeerde kiesers
- Stemdistribrik 33090151 (JOB MASEKO PRIMARY SCHOOL) het **3172** geregistreeerde kiesers
- Stemdistribrik 33090162 (SAKHELWE PRIMARY SCHOOL) het **1948** geregistreeerde kiesers

- Stemdistrik 33090184 (FRED HABEDI PRIMARY SCHOOL) het **1279** geregistreerde kiesers
- Stemdistrik 33090229 (KRISTO NKOSI PRIMARY SCHOOL) het **2745** geregistreerde kiesers
- Stemdistrik 33090230 (LABAN MOTLHABI COMPREHENSIVE SCHOOL) het **1523** geregistreerde kiesers

Wyk 79 het **13162** geregistreerde kiesers en bestaan uit die volgende stemdistrikte:

- Stemdistrik 33030111 (TEMPORARY VOTING STATION(SANCO OFFICE\PAYPOINT)) het **2784** geregistreerde kiesers
- Stemdistrik 33030133 (TEMPORARY VOTING STATION(CNR MADALANE & LEBELOANE)) het **2277** geregistreerde kiesers
- Stemdistrik 33090083 (NTOKOZWENI PRIMARY SCHOOL) het **1907** geregistreerde kiesers
- Stemdistrik 33090094 (LUTHERAN CHURCH) het **2299** geregistreerde kiesers
- Stemdistrik 33090128 (MASIMINI PRIMARY SCHOOL) het **3109** geregistreerde kiesers
- Stemdistrik 33090140 (KHANGEZILE PRIMARY SCHOOL) het **786** geregistreerde kiesers

Wyk 80 het **12383** geregistreerde kiesers en bestaan uit die volgende stemdistrikte:

- Stemdistrik 33090038 (MUZOMSHA PRIMARY SCHOOL) het **3085** geregistreerde kiesers
- Stemdistrik 33090049 (ST MATTHEWS METHODIST CHURCH) het **1135** geregistreerde kiesers
- Stemdistrik 33090050 (NKABINDE PRIMARY SCHOOL) het **2191** geregistreerde kiesers
- Stemdistrik 33090061 (QEDUSIZI PRIMARY SCHOOL) het **3545** geregistreerde kiesers
- Stemdistrik 33090072 (SECHABA PRIMARY SCHOOL) het **2427** geregistreerde kiesers

Wyk 81 het **13865** geregistreerde kiesers en bestaan uit die volgende stemdistrikte:

- Stemdistrik 33030122 (LANGAVILLE TEMP VS) het **2006** geregistreerde kiesers
- Stemdistrik 33030144 (TEMPORARY VOTING STATION(3578 MTAMBANA)) het **2112** geregistreerde kiesers
- Stemdistrik 33030155 (TVS (LANG EXT 1 MNYAMA & MHLOPHE)) het **1254** geregistreerde kiesers
- Stemdistrik 33030166 (TVS (LANGAVILLE EXT1)) het **2727** geregistreerde kiesers
- Stemdistrik 33030177 (TVS (CNR IZIHLEHLA AND HEATHI)) het **1824** geregistreerde kiesers
- Stemdistrik 33030188 (CLINIC C/P/LANGAVILLE) het **2121** geregistreerde kiesers
- Stemdistrik 33030447 (TEMPORARY VOTING STATION (VLAKFONTEIN)) het **1821** geregistreerde kiesers

Wyk 82 het **15715** geregistreerde kiesers en bestaan uit die volgende stemdistrikte:

- Stemdistrik 33030199 (J E MALEPE SCHOOL) het **2025** geregistreerde kiesers
- Stemdistrik 33030234 (SHADRACK MBAMBO SCHOOL) het **2020** geregistreerde kiesers
- Stemdistrik 33030302 (NCHABELENG SCHOOL) het **2729** geregistreerde kiesers
- Stemdistrik 33030313 (PROGRESS CRECHE KONI STR) het **1282** geregistreerde kiesers
- Stemdistrik 33030357 (GELUKSDAL OLD AGE HOME) het **1633** geregistreerde kiesers
- Stemdistrik 33030368 (GELUKSDAL PRIMARY SCHOOL) het **1770** geregistreerde kiesers
- Stemdistrik 33030379 (TEMPORARY VOTING STATION (FREEDOM SQUARE)) het **4256** geregistreerde kiesers

Wyk 83 het **13999** geregistreerde kiesers en bestaan uit die volgende stemdistrikte:

- Stemdistrrik 33030201 (MICHAEL ZULU SCHOOL) het **2949** geregistreeerde kiesers
- Stemdistrrik 33030212 (MABUTHE HARDWARE) het **1534** geregistreeerde kiesers
- Stemdistrrik 33030223 (THOLULWAZI SCHOOL) het **3002** geregistreeerde kiesers
- Stemdistrrik 33030245 (MANGOSUTHU SCHOOL) het **2290** geregistreeerde kiesers
- Stemdistrrik 33030256 (TEMPORARY VOTING STATION (PLAY GROUND) CNR SHIBA A) het **2356** geregistreeerde kiesers
- Stemdistrrik 33030267 (TSAKANE PRIMARY SCHOOL) het **1868** geregistreeerde kiesers

Wyk 84 het **13814** geregistreeerde kiesers en bestaan uit die volgende stembdistrikte:

- Stemdistrrik 33030278 (LETSIE SCHOOL) het **2382** geregistreeerde kiesers
- Stemdistrrik 33030289 (VUYANI SCHOOL) het **1606** geregistreeerde kiesers
- Stemdistrrik 33030335 (TEMPORARY VOTING STATION(TSAKANE EXT 17)) het **3700** geregistreeerde kiesers
- Stemdistrrik 33030346 (EKUPHILENI CRECHE) het **1591** geregistreeerde kiesers
- Stemdistrrik 33030436 (TEMPORARY VOTING STATION(CNR ZULU & HLATSHWAYO)) het **968** geregistreeerde kiesers
- Stemdistrrik 33080161 (SIBONISIWE PRIMARY SCHOOL) het **1707** geregistreeerde kiesers
- Stemdistrrik 33080194 (ESIBONELWESIHLE HIGH SCHOOL) het **1860** geregistreeerde kiesers

Wyk 85 het **12800** geregistreeerde kiesers en bestaan uit die volgende stembdistrikte:

- Stemdistrrik 33030010 (TEMPORARY VOTING STATION (SPORTS GROUND)) het **2123** geregistreeerde kiesers
- Stemdistrrik 33030065 (TVS (NEXT TO SIMUNYE CLINIC)) het **2673** geregistreeerde kiesers
- 'n Gedeelte van Stemdistrrik 33030098 (TVS(RUTHFIRST AVENUE GLD EXT2)) het **0** geregistreeerde kiesers
- Stemdistrrik 33030290 (PHUMLANI PRIMARY SCHOOL) het **1842** geregistreeerde kiesers
- Stemdistrrik 33030380 (BUHLEBEMFUNDO SCHOOL) het **2883** geregistreeerde kiesers
- Stemdistrrik 33030425 (TVS(MAFABATHU GROUND)) het **3279** geregistreeerde kiesers

Wyk 86 het **15983** geregistreeerde kiesers en bestaan uit die volgende stembdistrikte:

- Stemdistrrik 33030324 (TEMPORARY VOTING STATION(TSAKANE EXT 9)) het **3195** geregistreeerde kiesers
- Stemdistrrik 33080060 (MASECHABAVIEW CLINIC (SEAD)) het **1928** geregistreeerde kiesers
- Stemdistrrik 33080071 (TEMPORARY VOTING STATION(NEXT TO RETENTION DAM)) het **3346** geregistreeerde kiesers
- Stemdistrrik 33080093 (TEMPORARY VOTING STATION (STAND 3500)) het **1713** geregistreeerde kiesers
- Stemdistrrik 33080105 (ASSER MALOKA HIGH SCHOOL) het **1742** geregistreeerde kiesers
- Stemdistrrik 33080116 (SONTO THOBELA CLINIC) het **2666** geregistreeerde kiesers
- Stemdistrrik 33080127 (BLUEGUMVIEW PAY POINT) het **1393** geregistreeerde kiesers

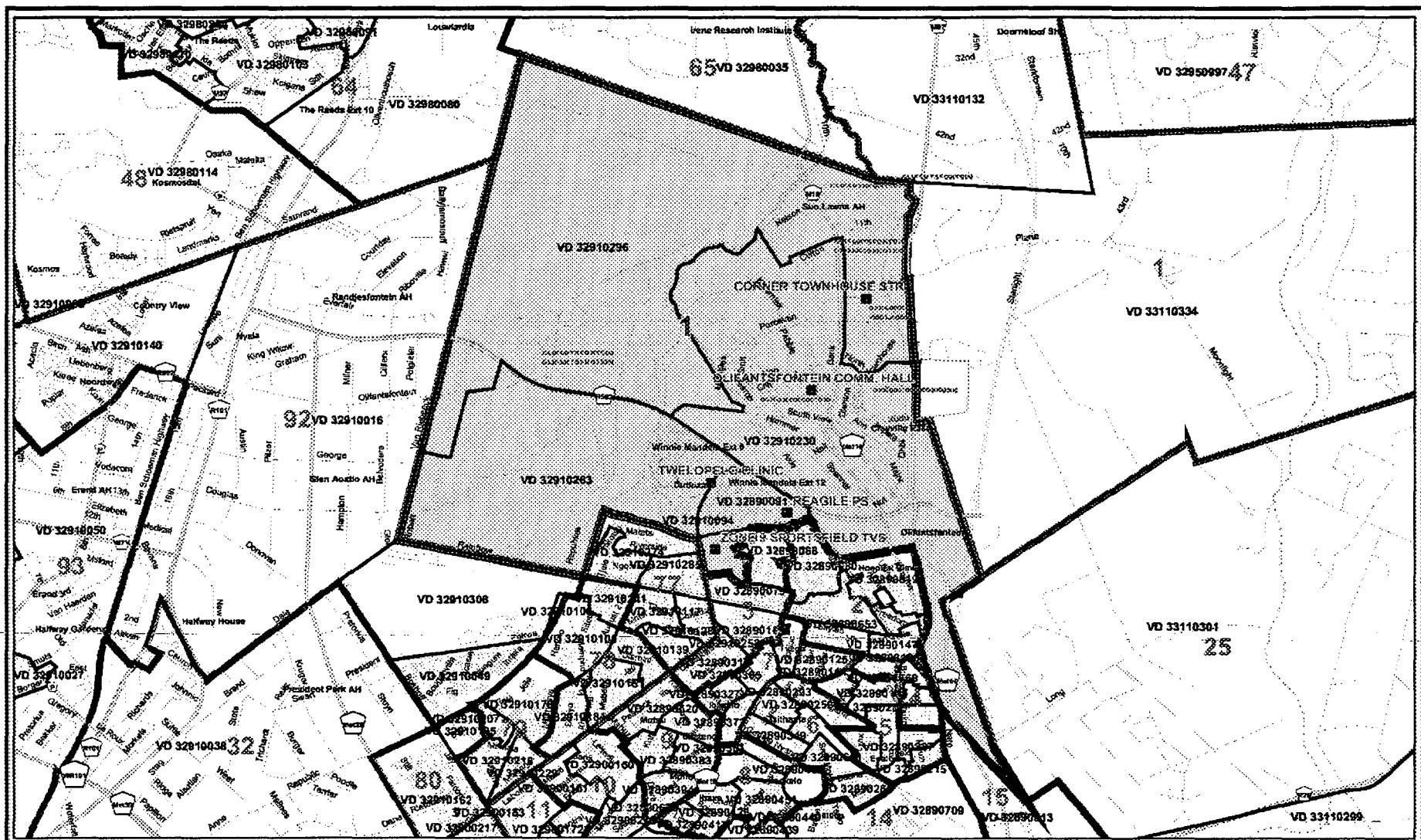
Wyk 87 het **16032** geregistreeerde kiesers en bestaan uit die volgende stembdistrikte:

- Stemdistrrik 33080138 (BAFODISI BA MORENA CHURCH) het **3186** geregistreeerde kiesers
- Stemdistrrik 33080149 (NN NDEBELE PRIMARY SCHOOL) het **2419** geregistreeerde kiesers
- Stemdistrrik 33080150 (MMUSO PRIMARY SCHOOL) het **2600** geregistreeerde kiesers
- Stemdistrrik 33080172 (IPHAHAMISENG PRIMARY SCHOOL) het **2259** geregistreeerde kiesers

- Stemdistrik 33080183 (ZAKHENI PRIMARY SCHOOL) het **1665** geregistreerde kiesers
- Stemdistrik 33080206 (DUDUZA PRIMARY SCHOOL) het **2175** geregistreerde kiesers
- Stemdistrik 33080217 (EMZIMKHULU PRIMARY SCHOOL) het **1728** geregistreerde kiesers

Wyk **88** het **16278** geregistreeede kiesers en bestaan uit die volgende stemdistrikte:

- Stemdistrik 33080015 (MACKENZIEVILLE COMMUNITY HALL) het **2385** geregistreerde kiesers
- Stemdistrik 33080026 (ALRAPARK COMMUNITY HALL) het **2394** geregistreerde kiesers
- Stemdistrik 33080037 (NIGEL HIGH SCHOOL) het **2450** geregistreerde kiesers
- Stemdistrik 33080048 (NIGEL LIBRARY) het **2667** geregistreerde kiesers
- Stemdistrik 33080059 (ROMAN CATHOLIC CHURCH) het **1171** geregistreerde kiesers
- Stemdistrik 33080228 (DUNNOTTAR PRIMARY SCHOOL) het **2711** geregistreerde kiesers
- Stemdistrik 33080240 (TEMPORARY VOTING STATION(EXT 2- CNR BUSHBUCK & WOO) het **2374** geregistreerde kiesers
- Stemdistrik 33080251 (TRAUMA CENTRE) het **126** geregistreerde kiesers



Legend

Provincial Boundary	Parent Farms	Voting Station
Local Municipality	Ward	Main Road
District Management Area	Voting District	Road
Traditional Authority Area	Dam	River

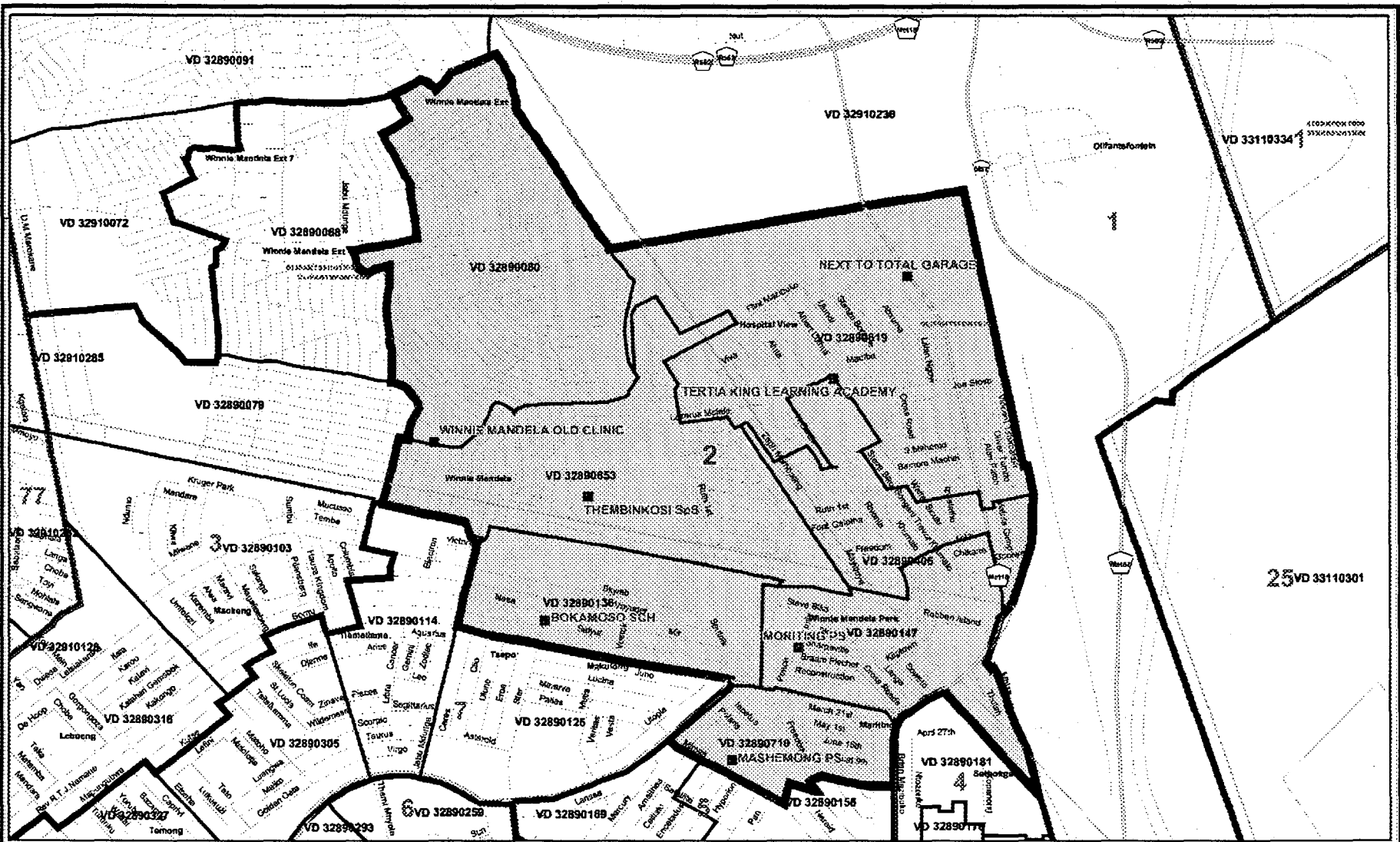
Ekurhuleni Municipality
 Publication of the delimitation of Ward 1
 of Ekurhuleni Municipality (East Rand)
 in terms of item 5 of Schedule 1 to the
 Local Government: Municipal Structures Act, 1998
 (Act No. 117 of 1998)

NOT TO SCALE
DATE February 2005
WARD NUMBER 1

Additional information relating to this map
 can be obtained by contacting the
 Municipal Demarcation Board at:

Tel: (012) 342 2481 Fax: (012) 342 2480
 e-mail: info@demarcation.org.za
 Website: www.demarcation.org.za
 Address: Private Bag X28, Hatfield 0028





Legend

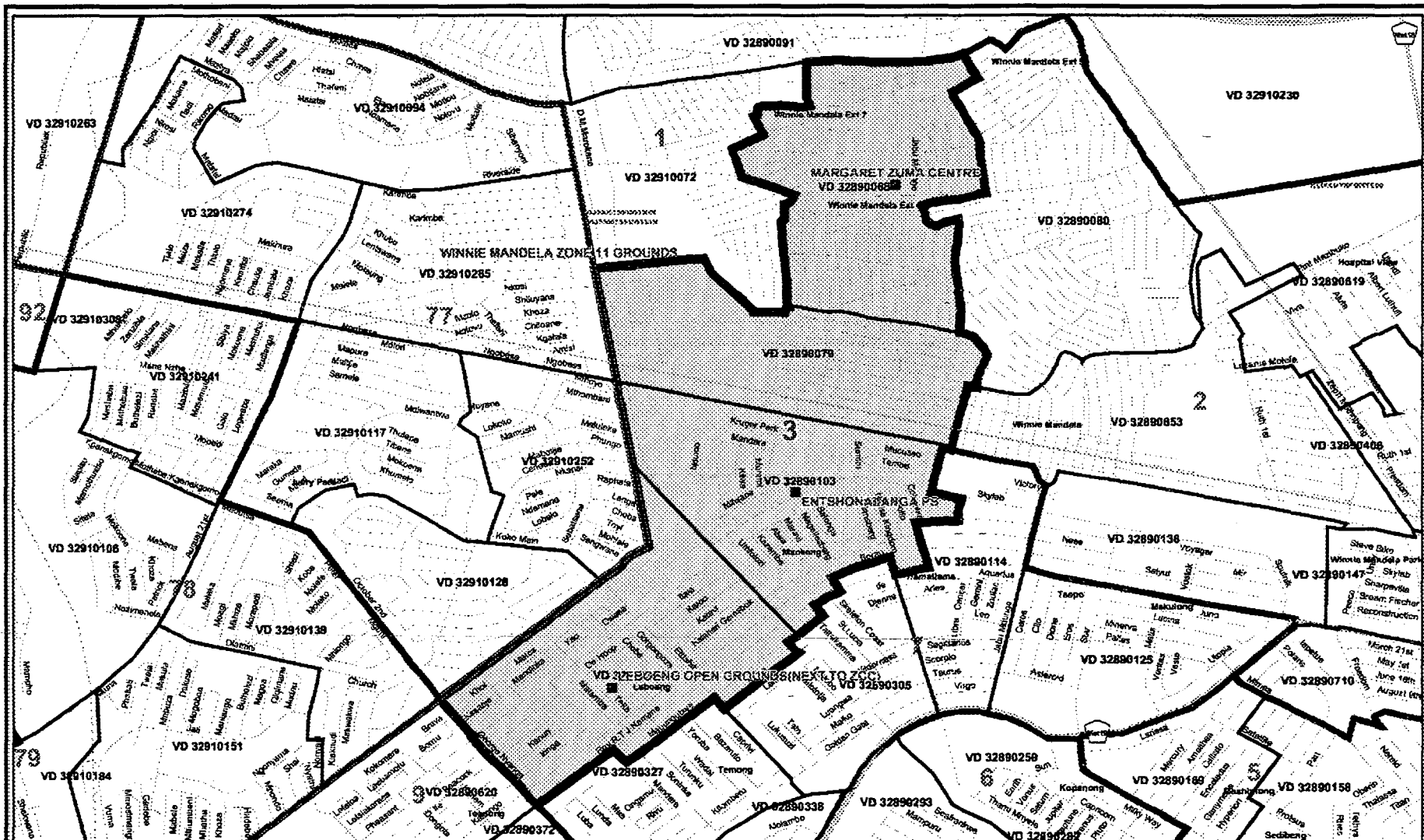
Provincial Boundary	Parent Farms	Voting Station
Local Municipality	Ward	Main Road
District Management Area	Voting District	Road
Traditional Authority Area	Dam	River

Ekurhuleni Municipality
 Publication of the delimitation of Ward 2
 of Ekurhuleni Municipality(East Rand)
 in terms of Item 5 of Schedule 1 to the
 Local Government: Municipal Structures Act, 1998
 (Act No.117 of 1998)

NOT TO SCALE
DATE February 2005
WARD NUMBER 2

Additional information relating to this map
 can be obtained by contacting the
 Municipal Demarcation Board at:
 Tel: (012) 342 2481 Fax: (012) 342 2480
 e-mail: info@demarcation.org.za
 Website: www.demarcation.org.za
 Address: Private Bag X28, Hatfield 0028





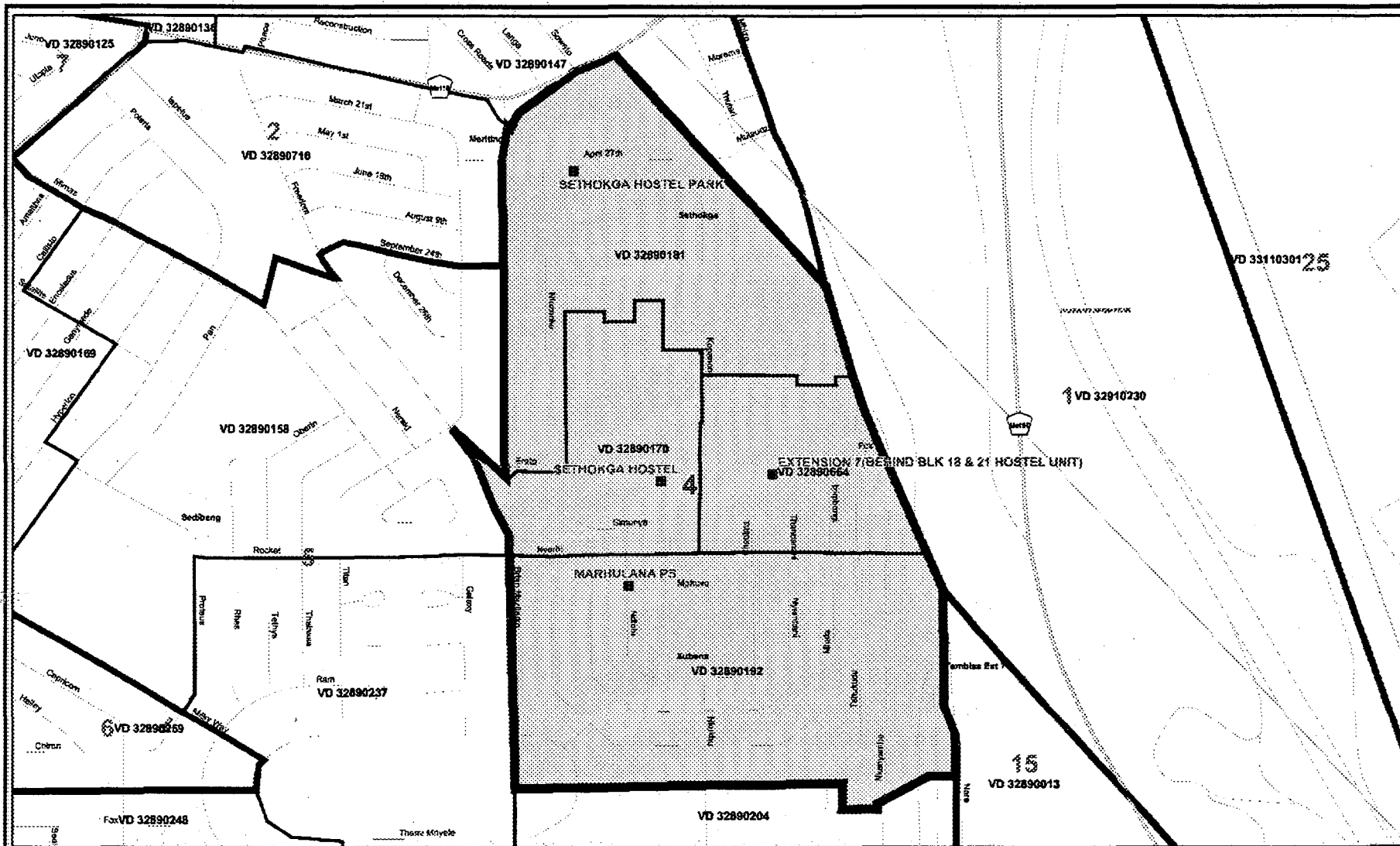
Legend		
	Provincial Boundary	
	Local Municipality	
	District Management Area	
	Traditional Authority Area	
	Parent Farms	
	Ward	
	Main Road	
	Road	
	River	
	Dam	
	Voting Station	

Ekurhuleni Municipality
 Publication of the delimitation of Ward 3
 of Ekurhuleni Municipality (East Rand)
 in terms of Item 5 of Schedule 1 to the
 Local Government: Municipal Structures Act, 1998
 (Act No. 117 of 1998)

	NOT TO SCALE
DATE	February 2005
WARD NUMBER	3

Additional information relating to this map
 can be obtained by contacting the
 Municipal Demarcation Board at:
 Tel: (012) 342 2481 Fax: (012) 342 2480
 e-mail: info@demarcation.org.za
 Website: www.demarcation.org.za
 Address: Private Bag X28, Hatfield 0028





Legend

- | | | |
|----------------------------|----------------|---------------|
| Provincial Boundary | Parent Farms | Voies Station |
| Local Municipality | Ward | Main Road |
| District Management Area | Voies District | Road |
| Traditional Authority Area | Dam | River |

Ekurhuleni Municipality
 Publication of the delimitation of Ward 4
 of Ekurhuleni Municipality (East Rand)
 in terms of Item 5 of Schedule 1 to the
 Local Government: Municipal Structures Act, 1998
 (Act No.117 of 1998)

NOT TO SCALE

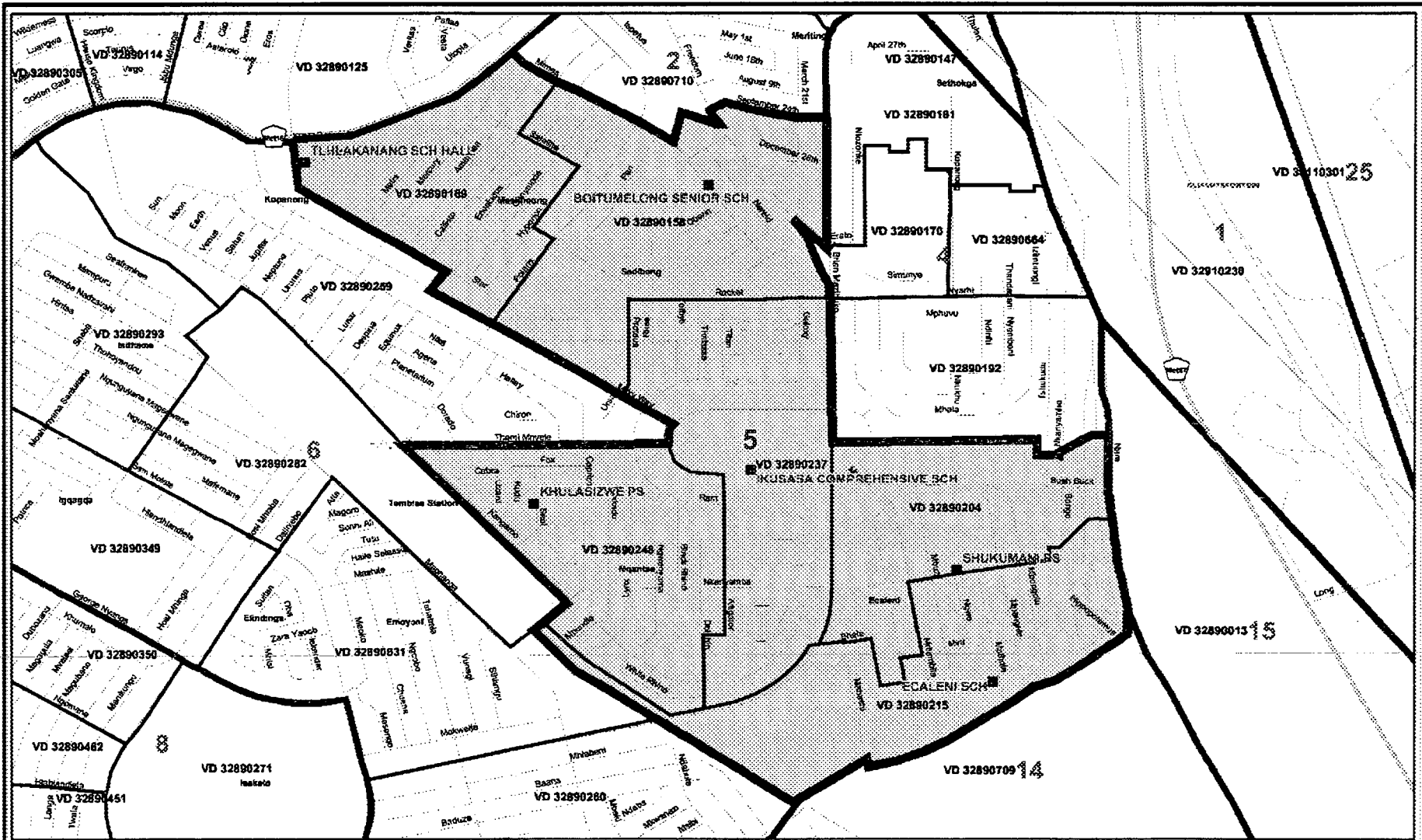
DATE
February 2005

WARD NUMBER
4

Additional information relating to this map
can be obtained by contacting the
Municipal Demarcation Board at:

Tel: (012) 342 2481 Fax: (012) 342 2480
e-mail: info@demarcation.org.za
Website: www.demarcation.org.za
Address: Private Bag X28, Hatfield 0028





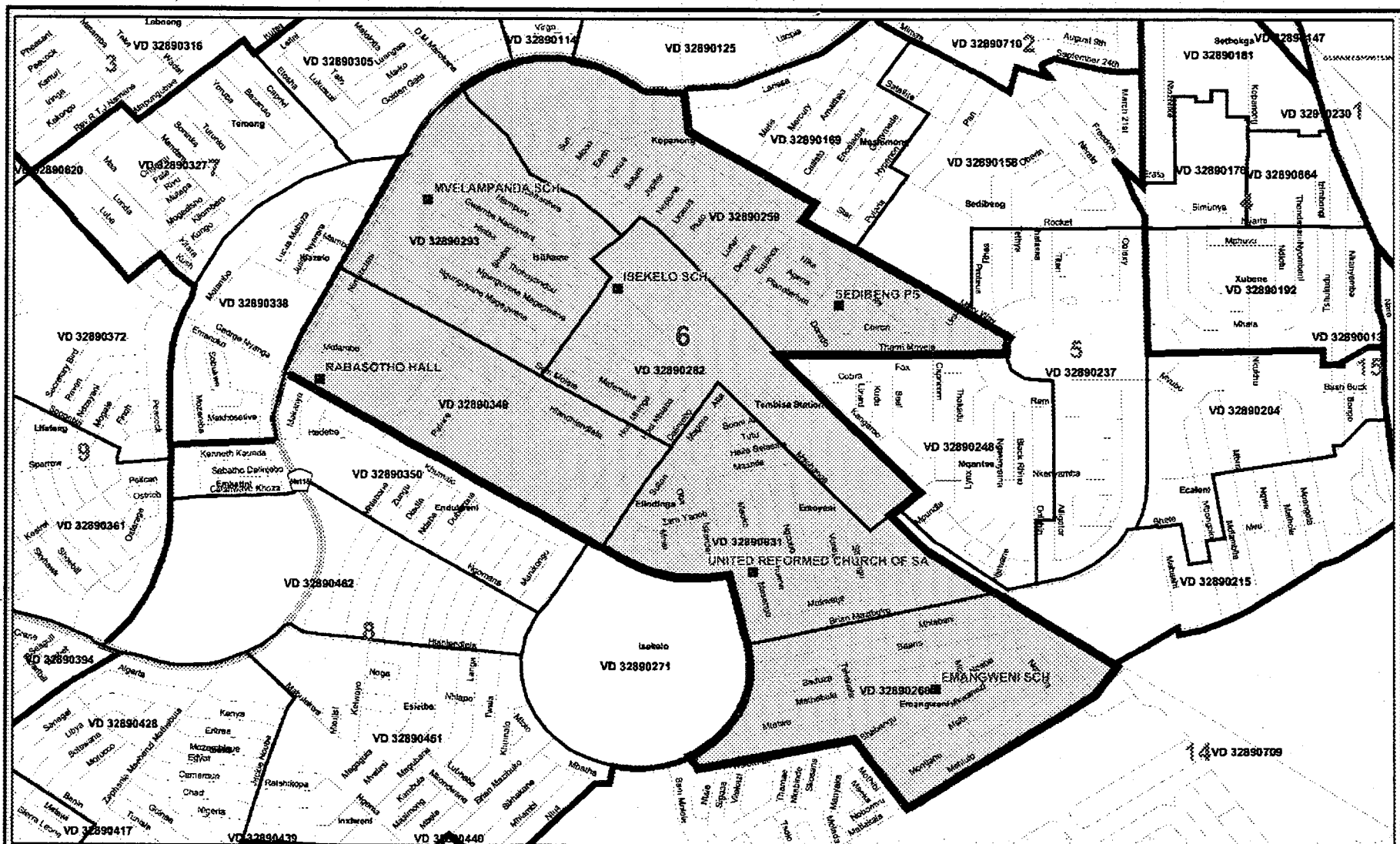
Legend

Provincial Boundary	Parent Farms	Voting Station
Local Municipality	Ward	Main Road
District Management Area	Voting District	Road
Traditional Authority Area	Dam	River

Ekurhuleni Municipality
 Publication of the delimitation of Ward 5
 of Ekurhuleni Municipality (East Rand)
 in terms of Item 5 of Schedule 1 to the
 Local Government: Municipal Structures Act, 1998
 (Act No.117 of 1998)

NOT TO SCALE	Additional information relating to this map can be obtained by contacting the Municipal Demarcation Board at: Tel: (012) 342 2481 Fax: (012) 342 2480 e-mail: info@demarcation.org.za Website: www.demarcation.org.za Address: Private Bag X28, Hatfield 0028
DATE February 2005	
WARD NUMBER 5	





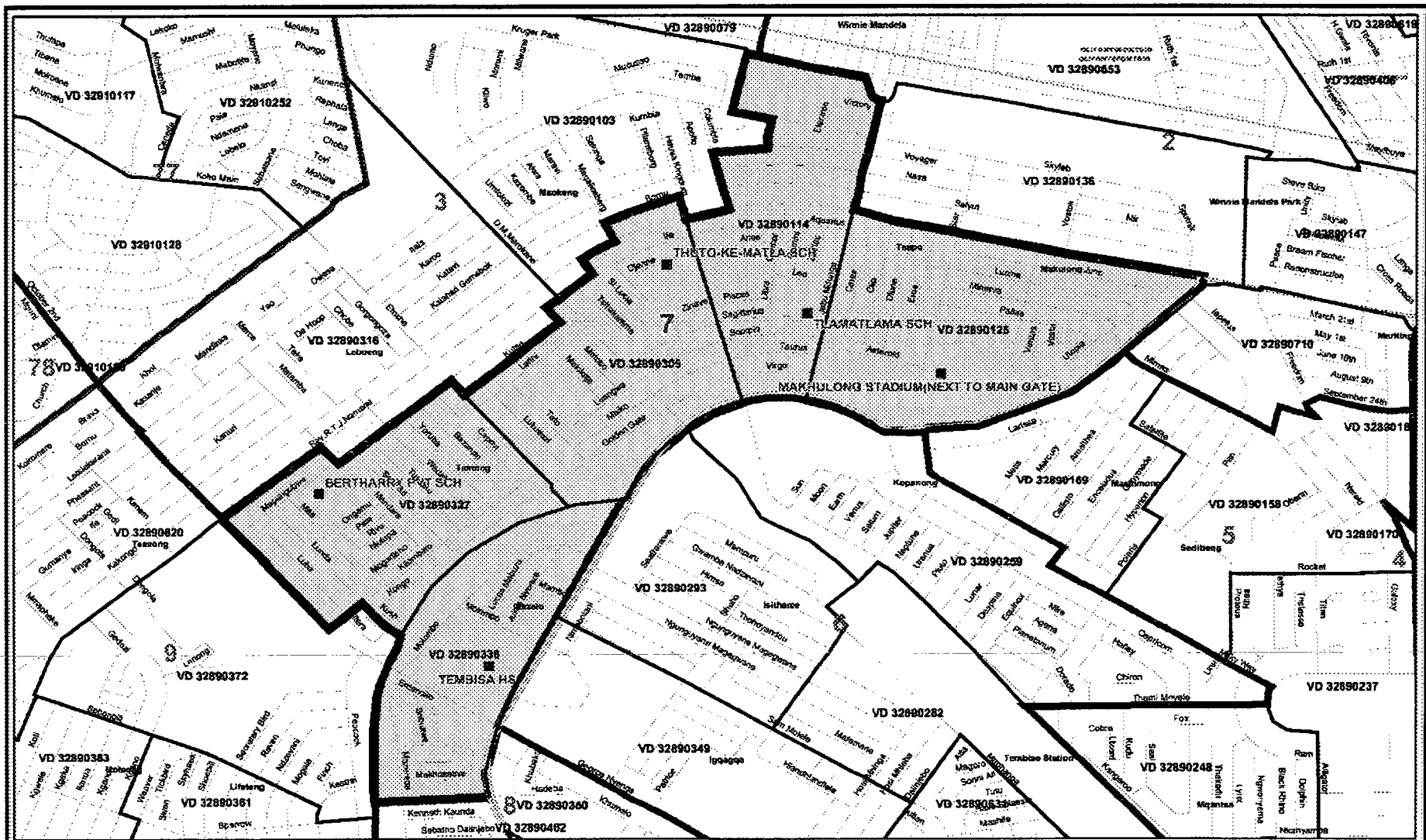
Legend		
	Provincial Boundary	
	Parent Farms	
	Local Municipality	
	Ward	
	District Management Area	
	Voting District	
	Traditional Authority Area	
	Dam	

Ekurhuleni Municipality
 Publication of the delimitation of Ward 6
 of Ekurhuleni Municipality (East Rand)
 in terms of item 5 of Schedule 1 to the
 Local Government: Municipal Structures Act, 1998
 (Act No.117 of 1998)

 NOT TO SCALE
DATE February 2005
WARD NUMBER 6

Additional information relating to this map
 can be obtained by contacting the
 Municipal Demarcation Board at:
 Tel: (012) 342 2481 Fax: (012) 342 2480
 e-mail: info@demarcation.org.za
 Website: www.demarcation.org.za
 Address: Private Bag X28, Hatfield 0028





Legend		
	Provincial Boundary	
	Local Municipality	
	District Management Area	
	Traditional Authority Area	
	Parent Farms	
	Ward	
	Voting District	
	Dam	
	Voting Station	
	Main Road	
	Road	
	River	

Ekurhuleni Municipality
 Publication of the delimitation of Ward 7
 of Ekurhuleni Municipality (East Rand)
 in terms of Item 5 of Schedule 1 to the
 Local Government: Municipal Structures Act, 1998
 (Act No. 117 of 1998)

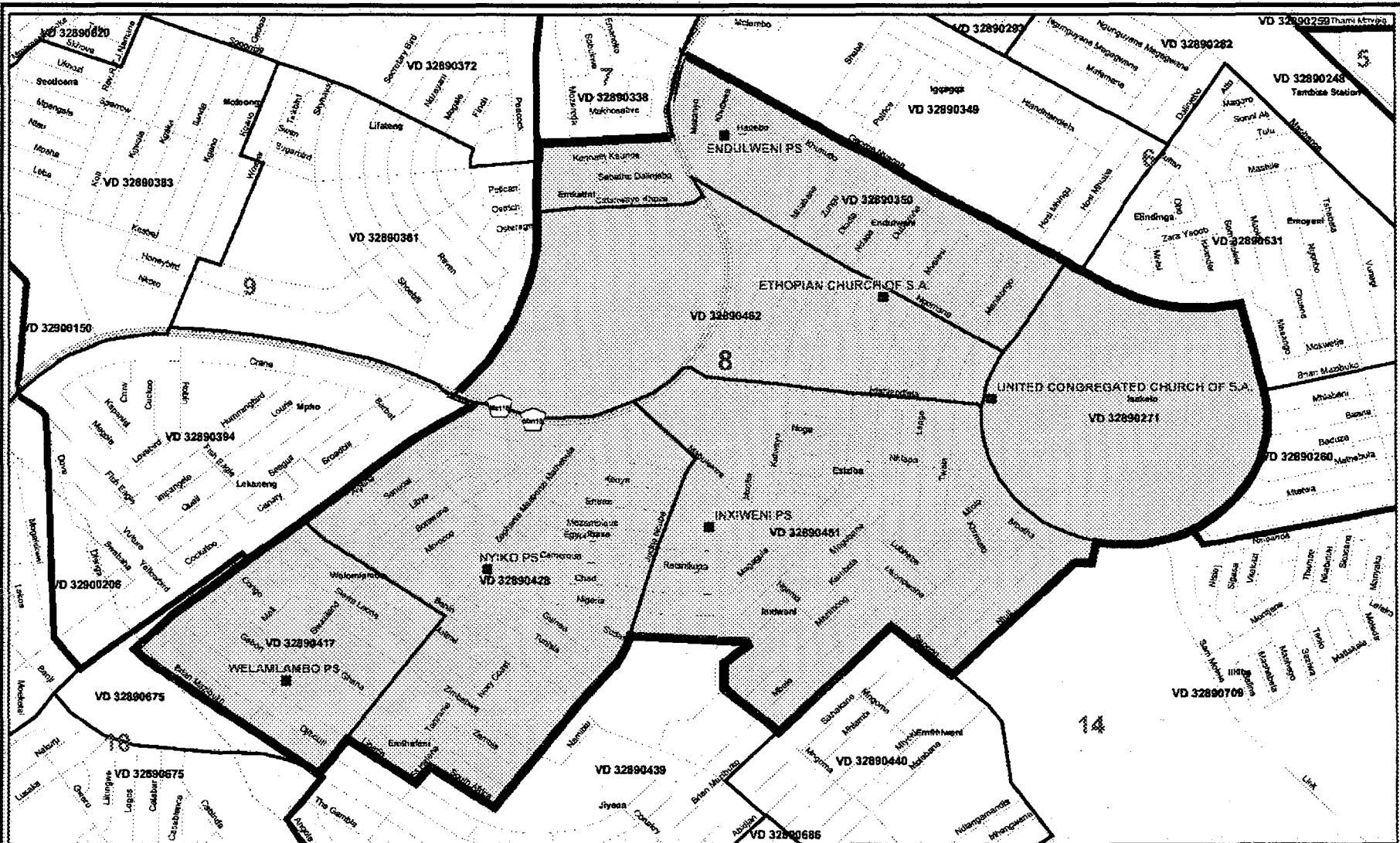
NOT TO SCALE

DATE
February 2005
WARD NUMBER
7

Additional information relating to this map
 can be obtained by contacting the
 Municipal Demarcation Board at:

Tel: (012) 342 2481 Fax: (012) 342 2480
 e-mail: info@demarcation.org.za
 Website: www.demarcation.org.za
 Address: Private Bag X28, Hatfield 0028





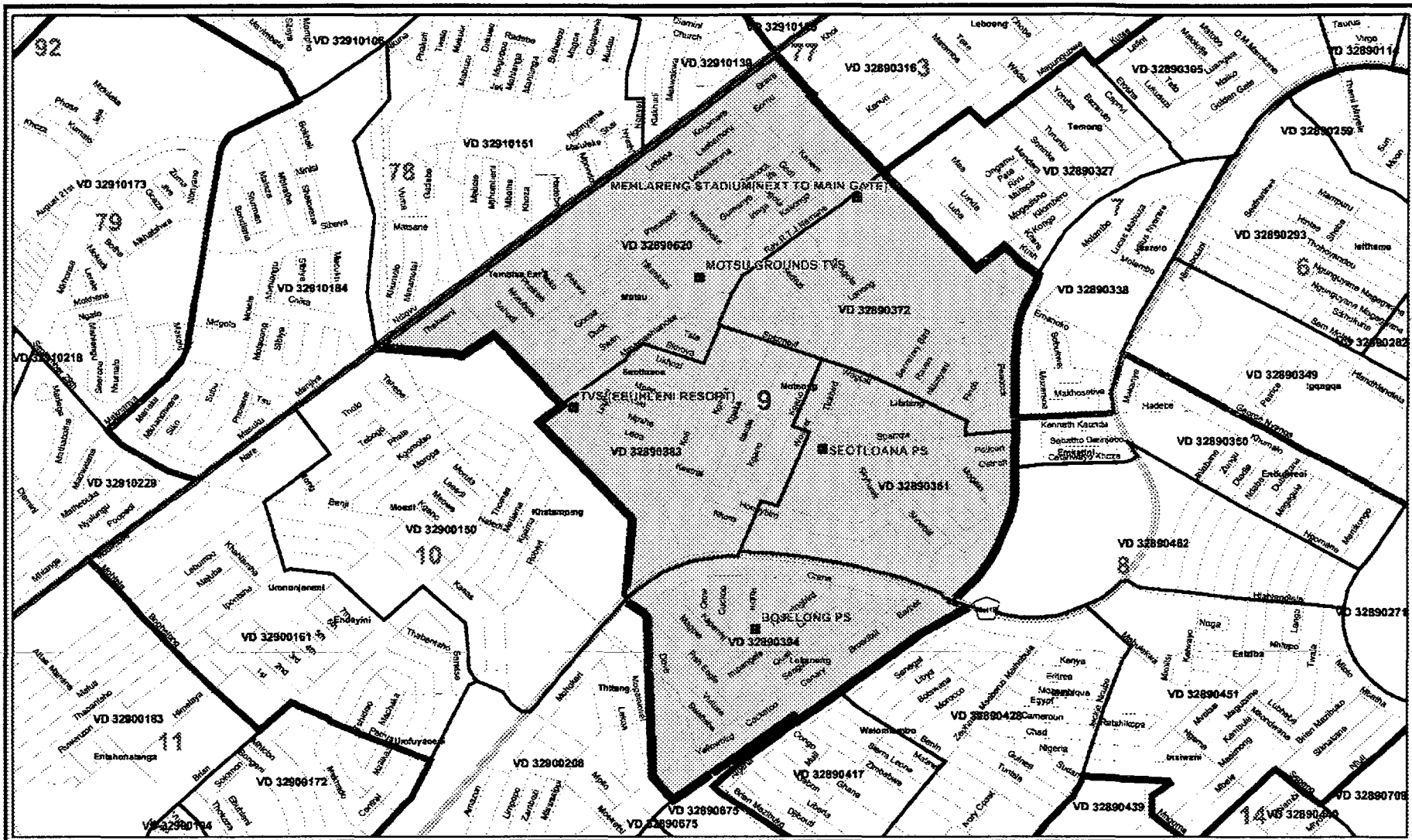
Provincial Boundary	Parent Farms	Voting Station
Local Municipality	Ward	Main Road
District Management Area	Voting District	Road
Traditional Authority Area	Dam	River

Ekurhuleni Municipality
 Publication of the delimitation of Ward 8
 of Ekurhuleni Municipality (East Rand)
 in terms of Item 5 of Schedule 1 to the
 Local Government: Municipal Structures Act, 1998
 (Act No. 117 of 1998)

NOT TO SCALE
DATE February 2005
WARD NUMBER 8

Additional information relating to this map
 can be obtained by contacting the
 Municipal Demarcation Board of:
 Tel: (012) 342 2481 Fax: (012) 342 2480
 e-mail: info@demarcation.org.za
 Website: www.demarcation.org.za
 Address: Private Bag X28, Hatfield 0028





Legend

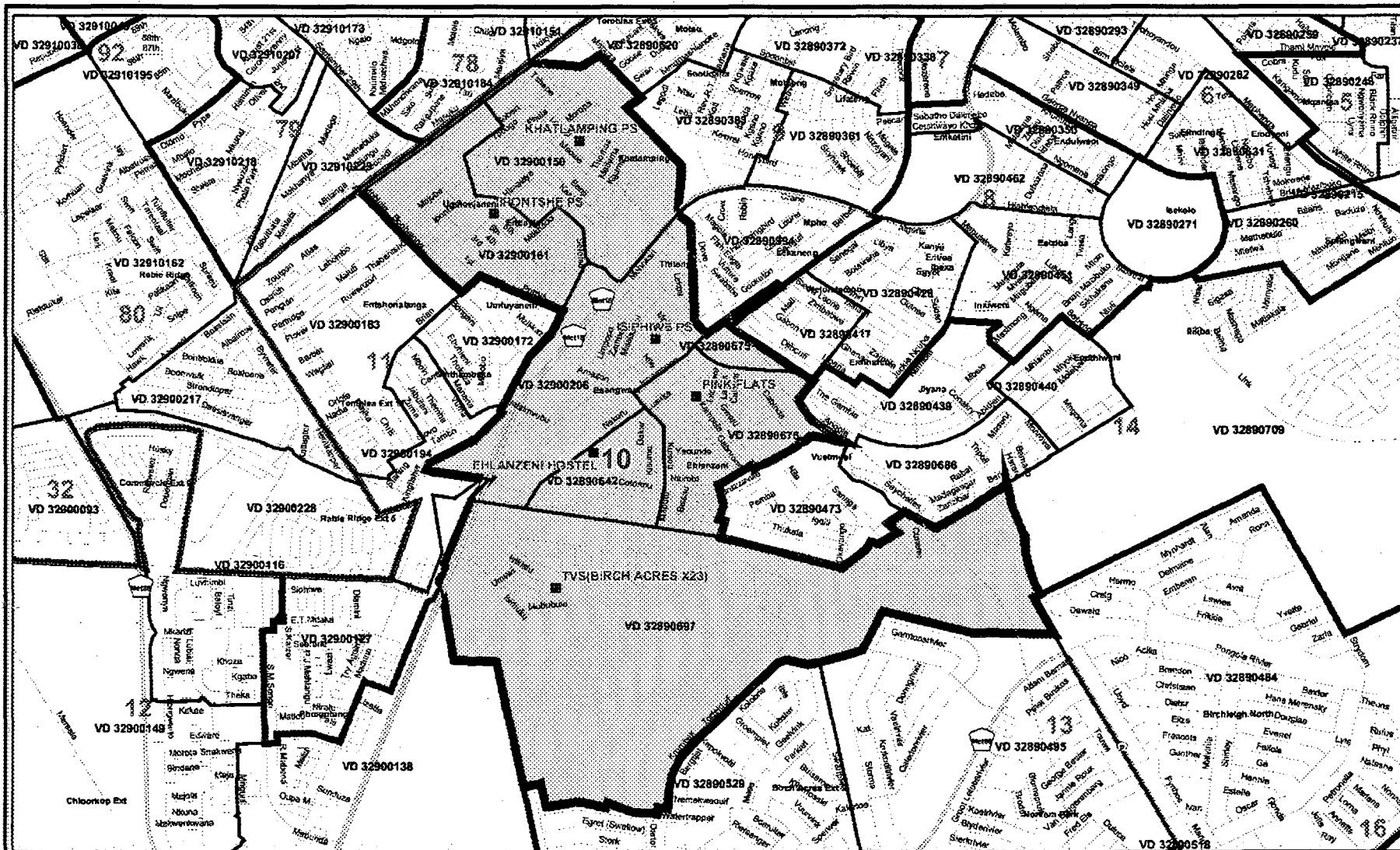
	Provincial Boundary		Parent Farms		Voting Station
	Local Municipality		Ward		Main Road
	District Management Area		Voting District		Road
	Traditional Authority Area		Dam		River

Ekuhuleni Municipality
 Publication of the delimitation of Ward 9
 of Ekuhuleni Municipality (East Rand)
 in terms of Item 5 of Schedule 1 to the
 Local Government: Municipal Structures Act, 1998
 (Act No.117 of 1998)

 NOT TO SCALE
DATE February 2005
WARD NUMBER 9

Additional information relating to this map
 can be obtained by contacting the
 Municipal Demarcation Board at:
 Tel: (012) 342 2481 Fax: (012) 342 2480
 e-mail: info@demarcation.org.za
 Website: www.demarcation.org.za
 Address: Private Bag X28, Hatfield 0028





Legend

- Provincial Boundary
- Parent Farms
- Voting Station
- Local Municipality
- Ward
- Main Road
- District Management Area
- Voting District
- Road
- Traditional Authority Area
- Dam
- River

Ekurhuleni Municipality
 Publication of the delimitation of Ward 10
 of Ekurhuleni Municipality (East Rand)
 in terms of item 5 of Schedule 1 to the
 Local Government: Municipal Structures Act, 1998
 (Act No. 117 of 1998)

NOT TO SCALE

Additional information relating to this map
 can be obtained by contacting the
 Municipal Demarcation Board at:

DATE

Tel: (012) 342 2481 Fax: (012) 342 2480

February 2005

e-mail: info@demarcation.org.za

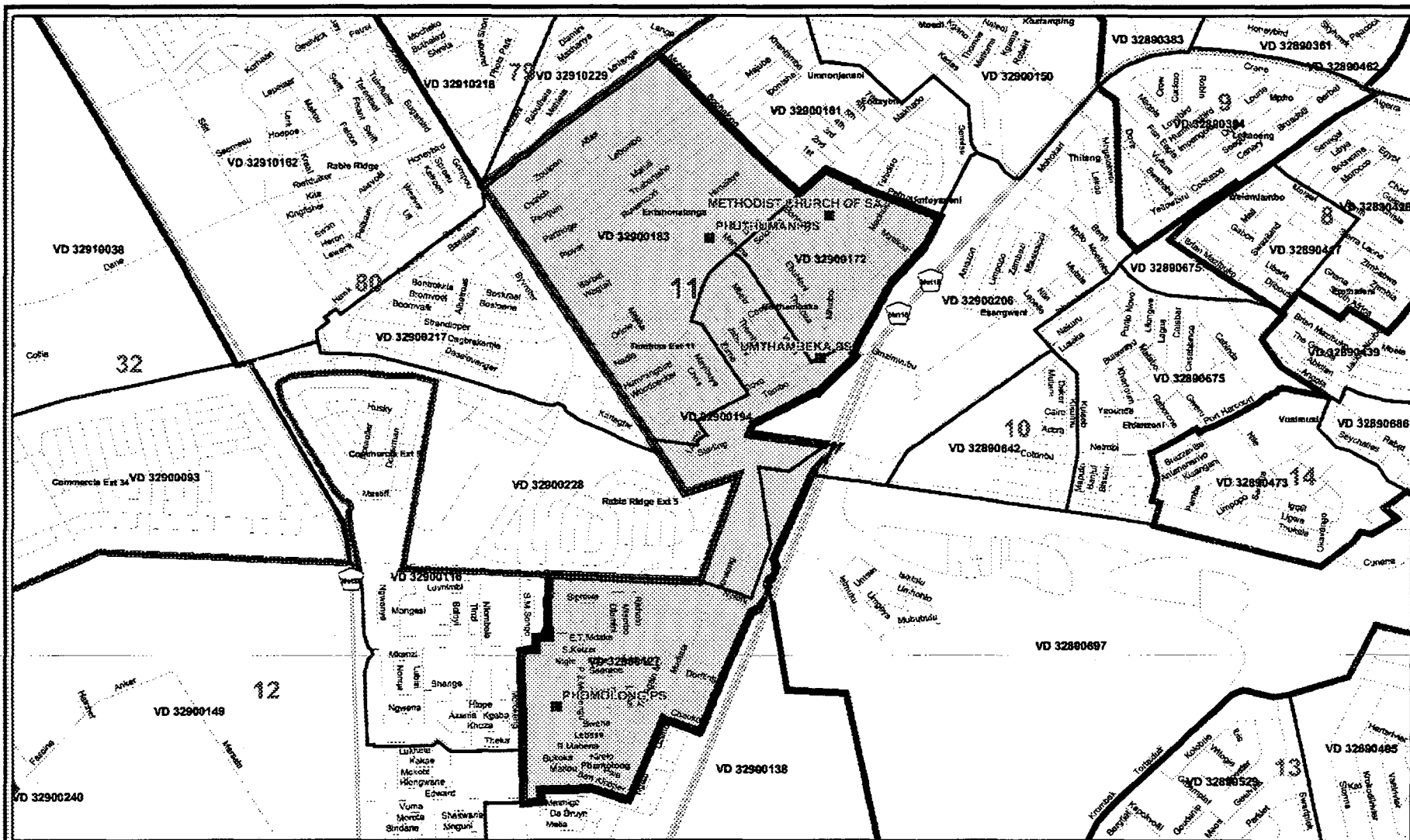
WARD NUMBER

Website: www.demarcation.org.za

10

Address: Private Bag X28, Hatfield 0028





Legend

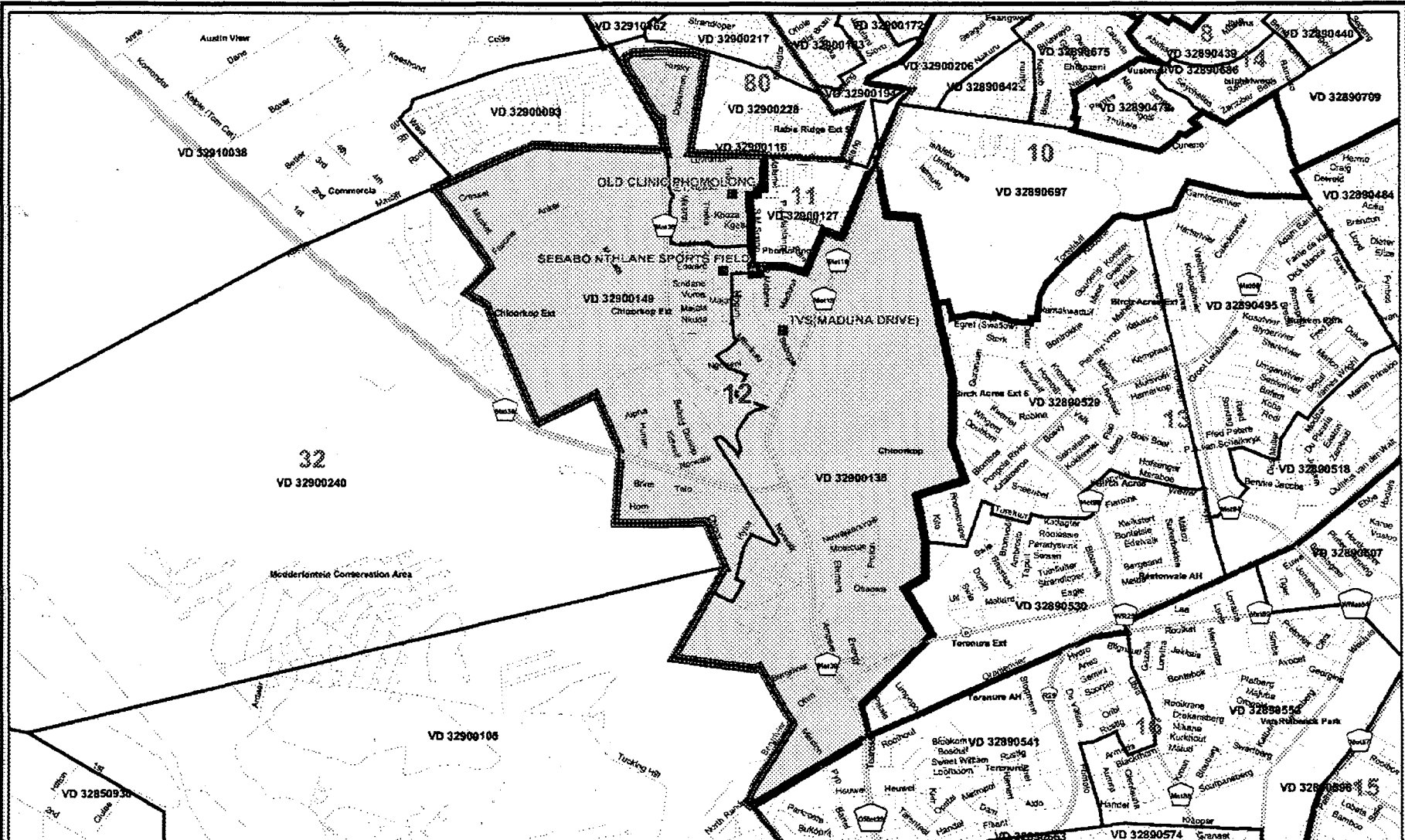
Provincial Boundary	Parent Farms	Voting Station
Local Municipality	Ward	Main Road
District Management Area	Voting District	Road
Traditional Authority Area	Dam	River

Ekurhuleni Municipality
 Publication of the delimitation of Ward 11
 of Ekurhuleni Municipality (East Rand)
 in terms of Item 5 of Schedule 1 to the
 Local Government: Municipal Structures Act, 1998
 (Act No. 117 of 1998)

NOT TO SCALE
DATE February 2005
WARD NUMBER 11

Additional information relating to this map
 can be obtained by contacting the
 Municipal Demarcation Board at:
 Tel: (012) 342 2481 Fax: (012) 342 2480
 e-mail: Info@demarcation.org.za
 Website: www.demarcation.org.za
 Address: Private Bag X28, Hatfield 0028





Legend

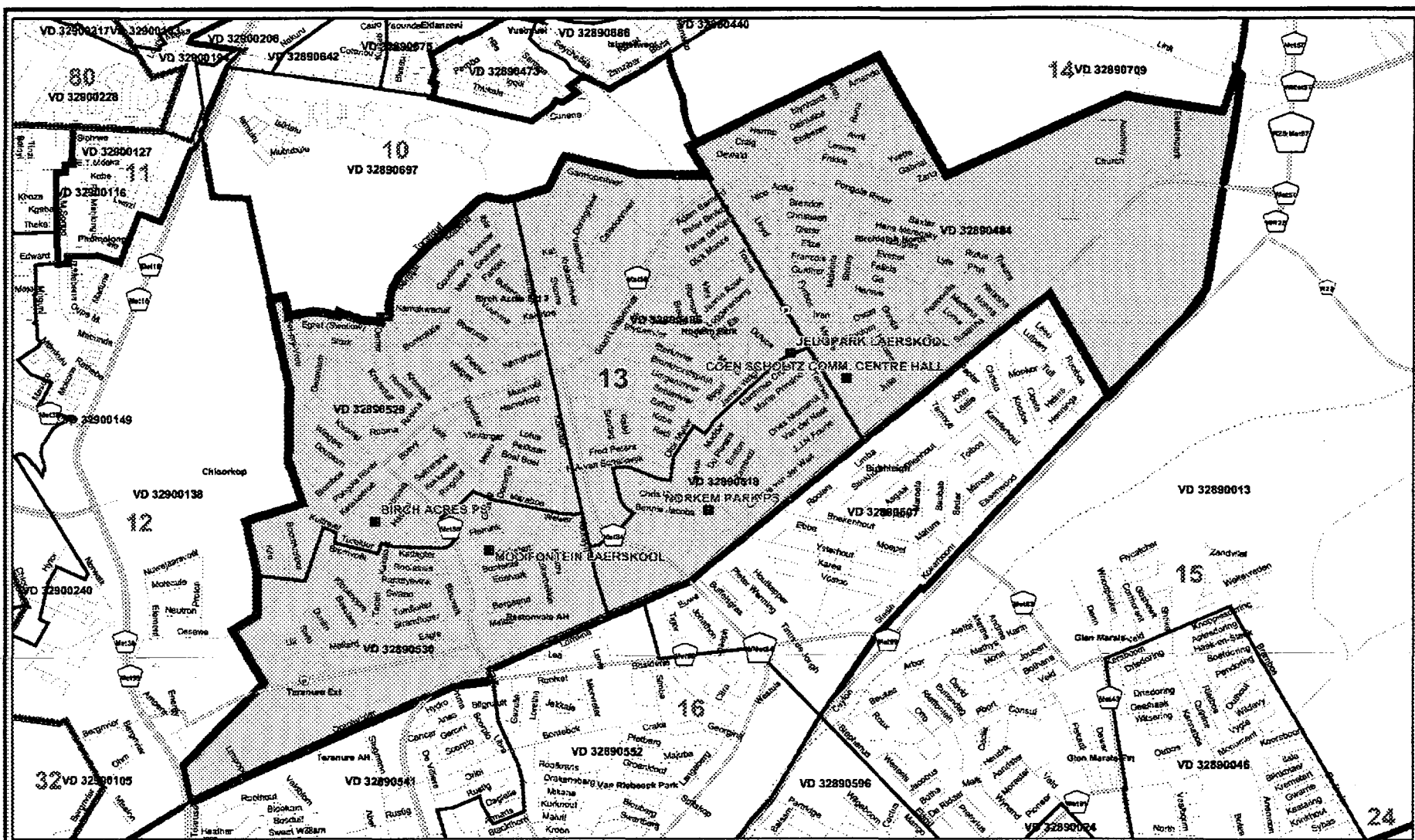
Provincial Boundary	Parent Farms	Voting Station
Local Municipality	Ward	Main Road
District Management Area	Voting District	Road
Traditional Authority Area	Dam	River

Ekurhuleni Municipality
 Publication of the delimitation of Ward 12
 of Ekurhuleni Municipality (East Rand)
 in terms of Item 5 of Schedule 1 to the
 Local Government: Municipal Structures Act, 1998
 (Act No. 117 of 1998)

NOT TO SCALE
DATE February 2005
WARD NUMBER 12

Additional information relating to this map
 can be obtained by contacting the
 Municipal Demarcation Board at:
 Tel: (012) 342 2481 Fax: (012) 342 2480
 e-mail: info@demarcation.org.za
 Website: www.demarcation.org.za
 Address: Private Bag X28, Hatfield 0028





Legend

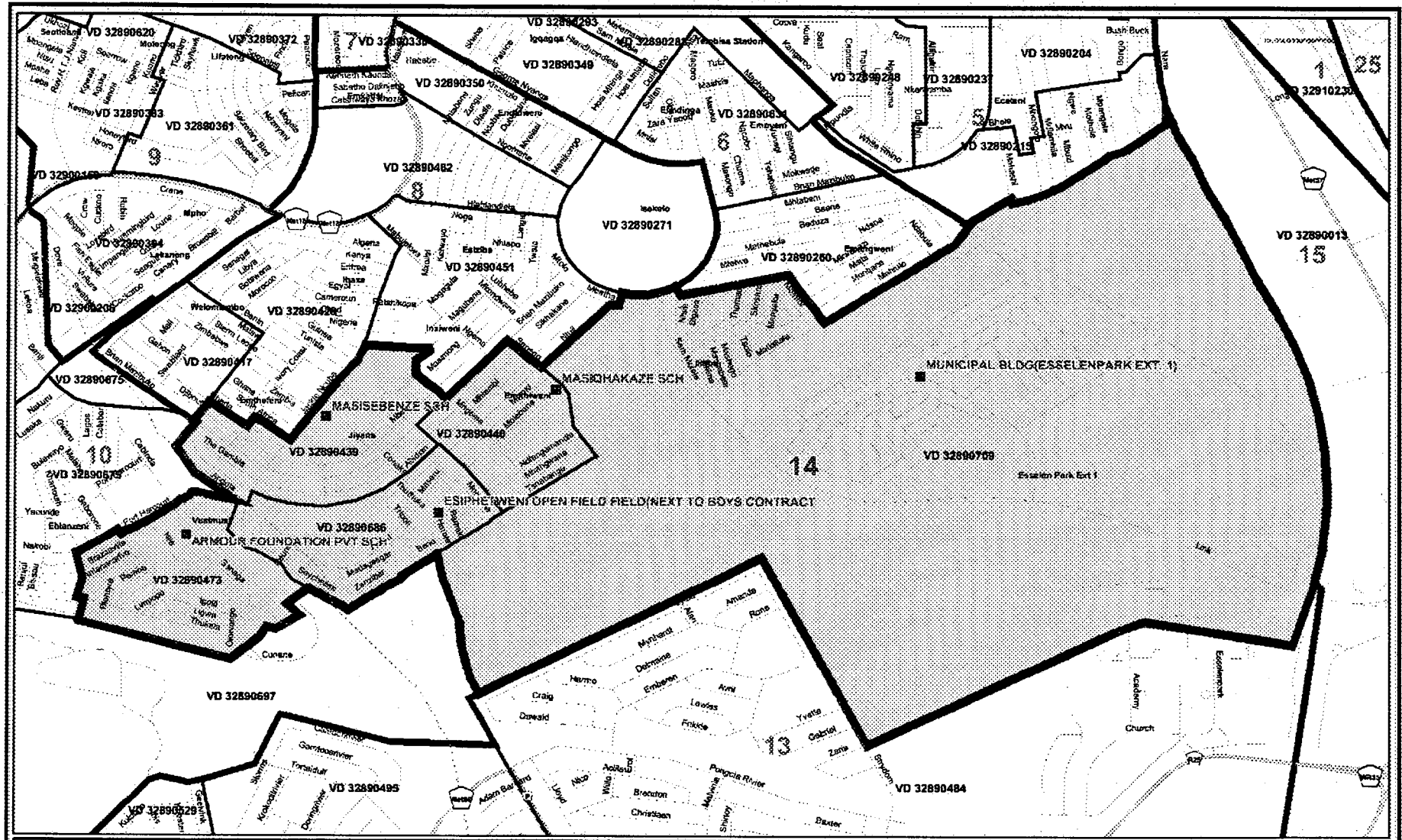
Provincial Boundary	Parent Farms	Voting Station
Local Municipality	Ward	Main Road
District Management Area	Voting District	Road
Traditional Authority Area	Dam	River

Ekurhuleni Municipality
 Publication of the delimitation of Ward 13
 of Ekurhuleni Municipality (East Rand)
 in terms of Item 5 of Schedule 1 to the
 Local Government: Municipal Structures Act, 1998
 (Act No.117 of 1998)

NOT TO SCALE
DATE February 2005
WARD NUMBER 13

Additional information relating to this map
 can be obtained by contacting the
 Municipal Demarcation Board at:
 Tel: (012) 342 2481 Fax: (012) 342 2480
 e-mail: info@demarcation.org.za
 Website: www.demarcation.org.za
 Address: Private Bag X28, Hatfield 0028






Legend

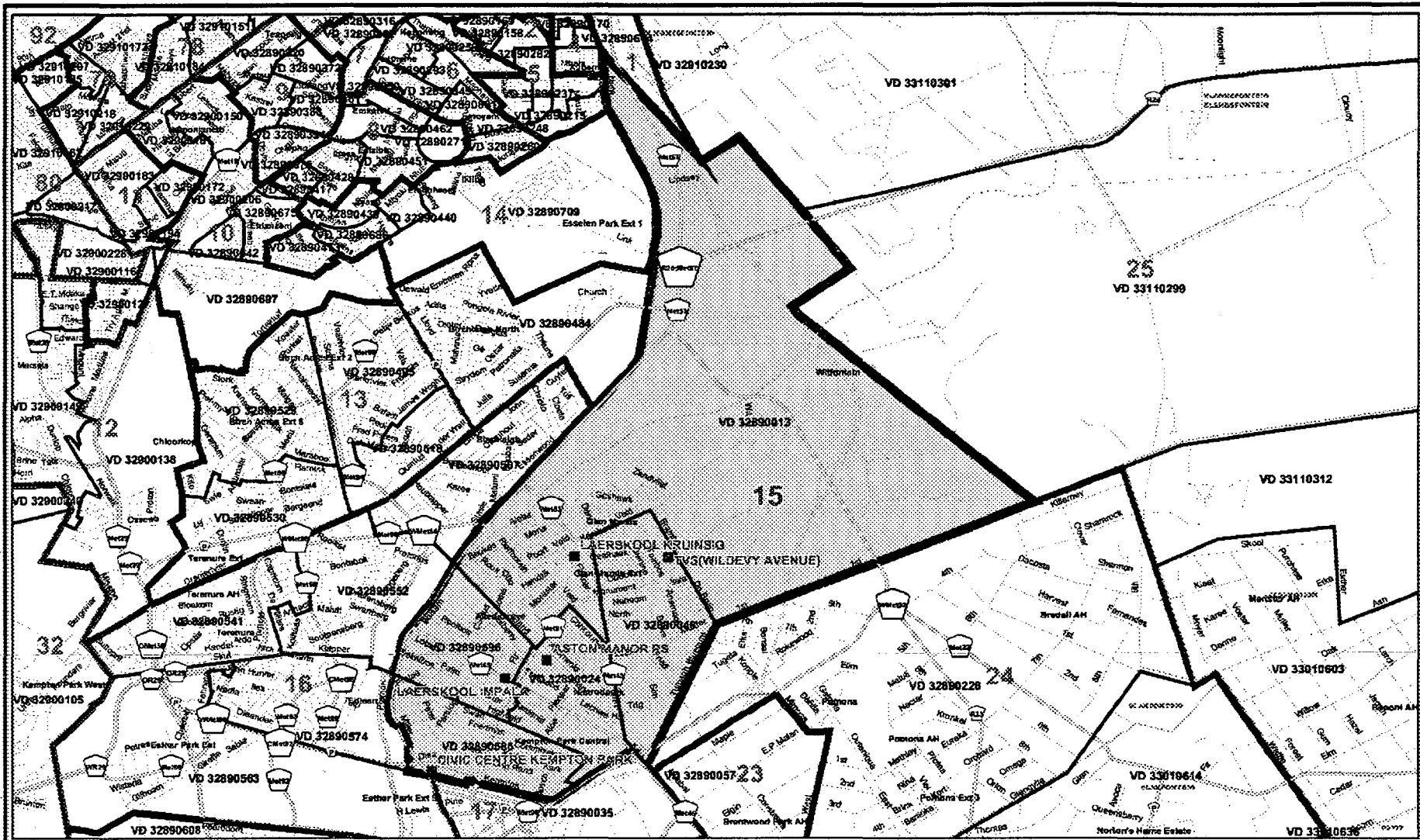
Provincial Boundary	Parent Farms	Voting Station
Local Municipality	Ward	Main Road
District Management Area	Voting District	Road
Traditional Authority Area	Dam	River

Ekurhuleni Municipality
 Publication of the delimitation of Ward 14
 of Ekurhuleni Municipality(East Rand)
 in terms of Item 5 of Schedule 1 to the
 Local Government: Municipal Structures Act, 1998
 (Act No.117 of 1998)

NOT TO SCALE
 DATE
 February 2005
 WARD NUMBER
 14

Additional information relating to this map
 can be obtained by contacting the
 Municipal Demarcation Board at:
 Tel: (012) 342 2481 Fax: (012) 342 2480
 e-mail: info@demarcation.org.za
 Website: www.demarcation.org.za
 Address: Private Bag X28, Hatfield 0028





Legend

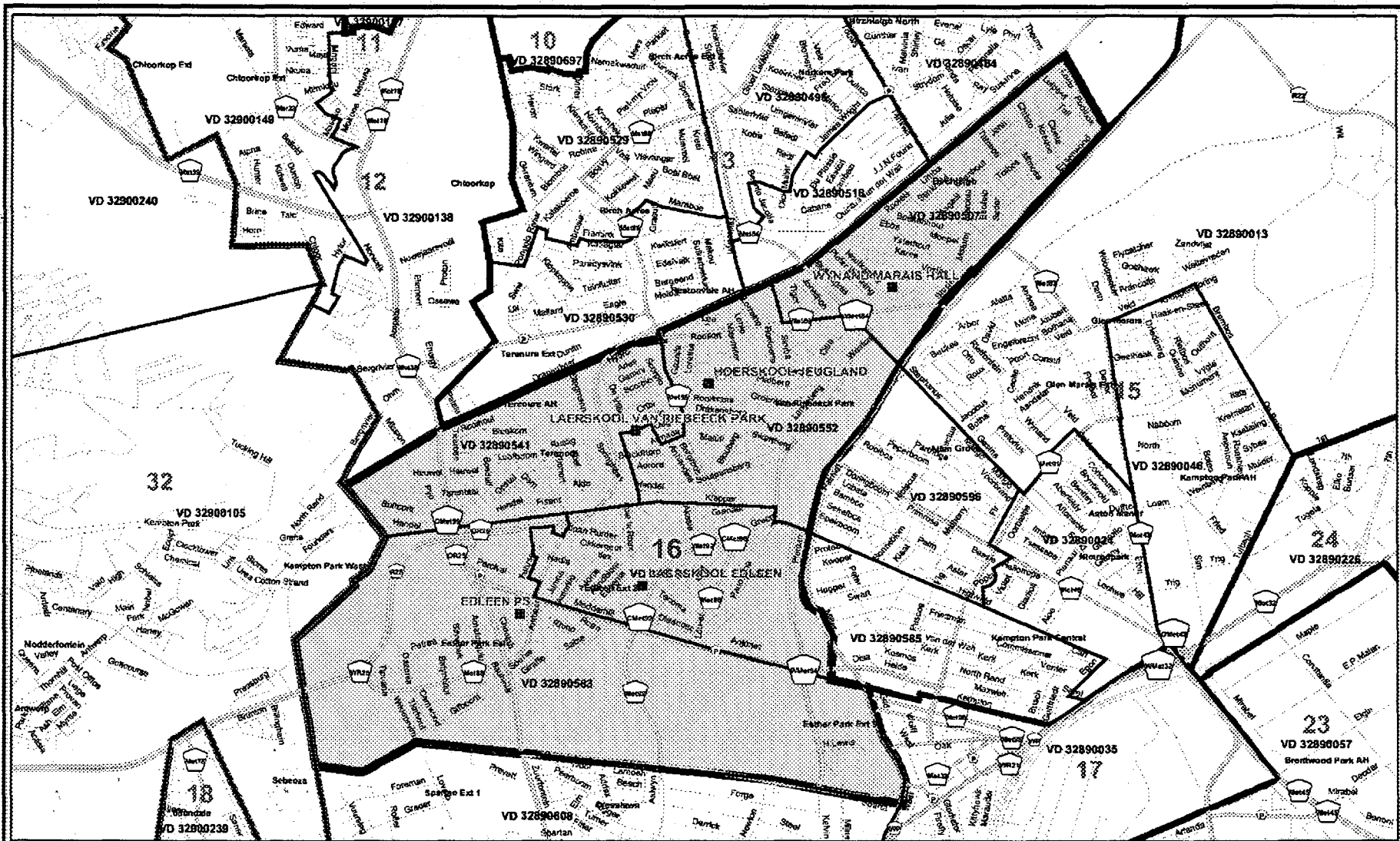
Provincial Boundary	Parent Farms	Voting Station
Local Municipality	Ward	Main Road
District Management Area	Voting District	Road
Traditional Authority Area	Dam	River

Ekurhuleni Municipality
 Publication of the delimitation of Ward 15
 of Ekurhuleni Municipality (East Rand)
 in terms of Item 5 of Schedule 1 to the
 Local Government: Municipal Structures Act, 1998
 (Act No. 117 of 1998)

NOT TO SCALE
DATE February 2005
WARD NUMBER 15

Additional information relating to this map
 can be obtained by contacting the
 Municipal Demarcation Board at:
 Tel: (012) 342 2481 Fax: (012) 342 2480
 e-mail: info@demarcation.org.za
 Website: www.demarcation.org.za
 Address: Private Bag X28, Hatfield 0028





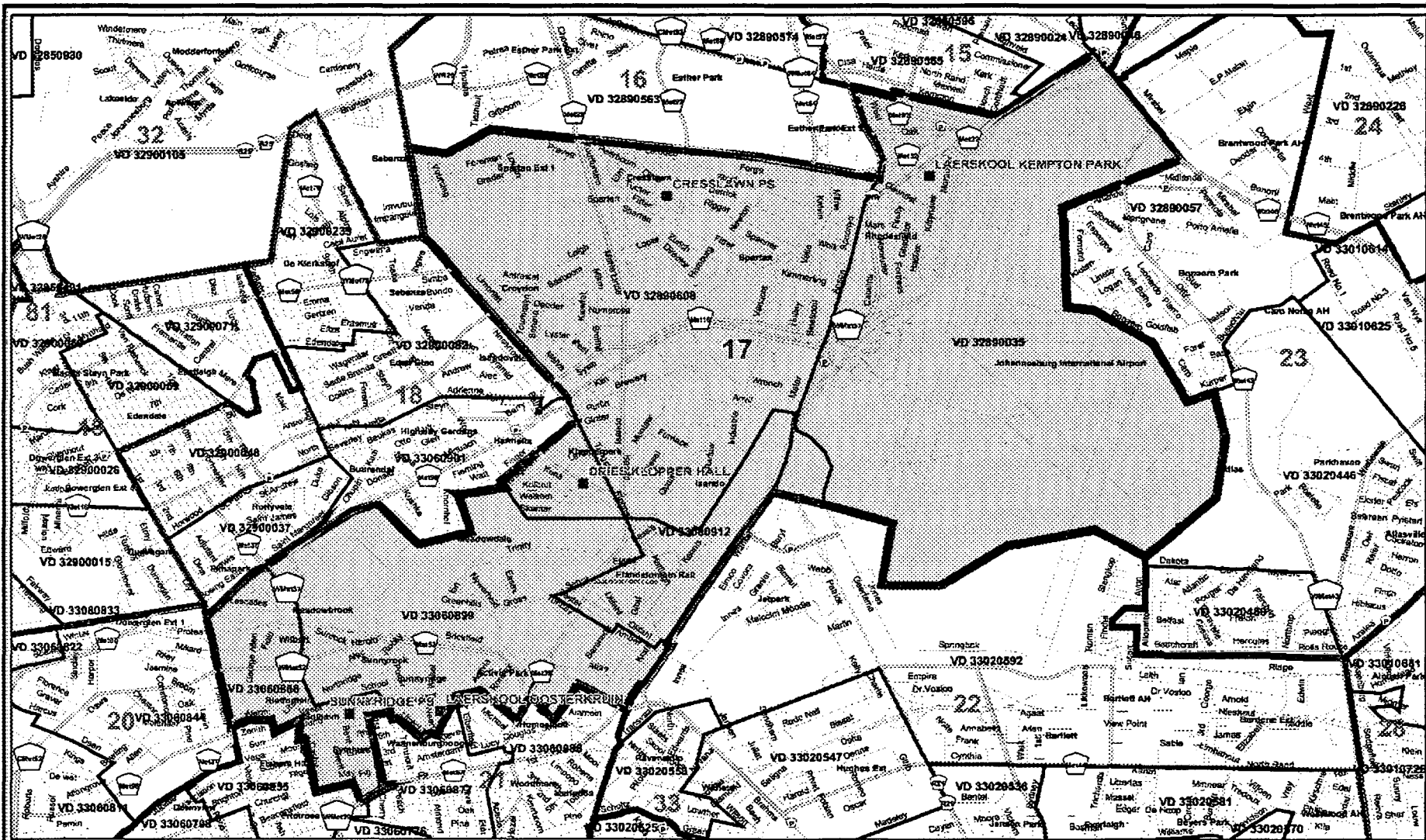
Legend		
	Provincial Boundary	
	Parent Farms	
	Local Municipality	
	District Management Area	
	Traditional Authority Area	
	Ward	
	Voting District	
	Dam	
	Voting Station	
	Main Road	
	Road	
	River	

Ekurhuleni Municipality
 Publication of the delimitation of Ward 16
 of Ekurhuleni Municipality (East Rand)
 in terms of Item 5 of Schedule 1 to the
 Local Government: Municipal Structures Act, 1998
 (Act No. 117 of 1998)

	NOT TO SCALE
DATE	February 2005
WARD NUMBER	16

Additional information relating to this map
 can be obtained by contacting the
 Municipal Demarcation Board at:
 Tel: (012) 342 2481 Fax: (012) 342 2480
 e-mail: info@demarcation.org.za
 Website: www.demarcation.org.za
 Address: Private Bag X28, Hatfield 0028





Legend

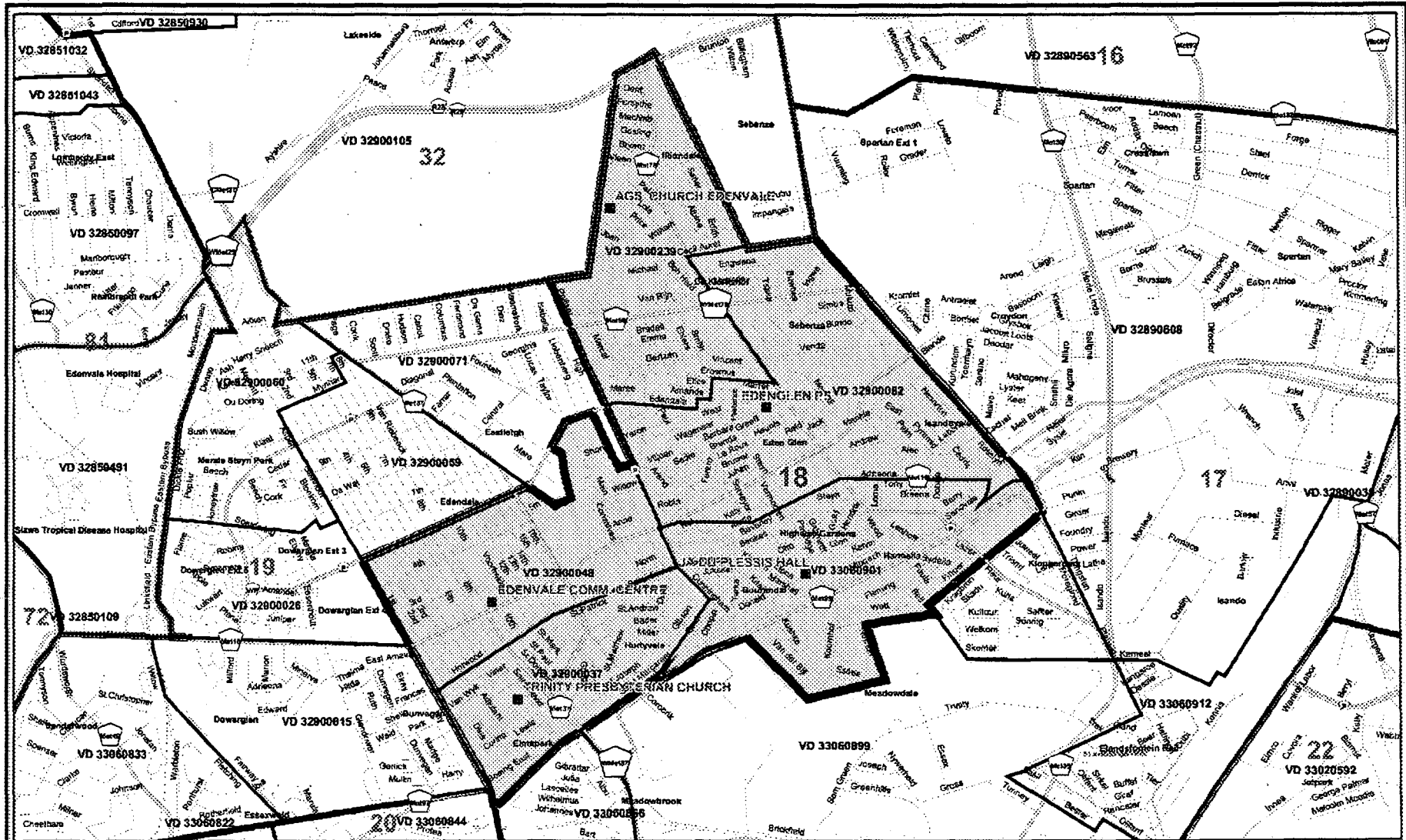
Provincial Boundary	Parent Farms	Voting Station
Local Municipality	Ward	Main Road
District Management Area	Voting District	Road
Traditional Authority Area	Dam	River

Ekuhuleni Municipality
 Publication of the delimitation of Ward 17
 of Ekuhuleni Municipality (East Rand)
 in terms of Item 5 of Schedule 1 to the
 Local Government: Municipal Structures Act, 1998
 (Act No. 117 of 1998)

NOT TO SCALE
DATE February 2005
WARD NUMBER 17

Additional information relating to this map
 can be obtained by contacting the
 Municipal Demarcation Board at:
 Tel: (012) 342 2481 Fax: (012) 342 2480
 e-mail: info@demarcation.org.za
 Website: www.demarcation.org.za
 Address: Private Bag X28, Hatfield 0028





Legend

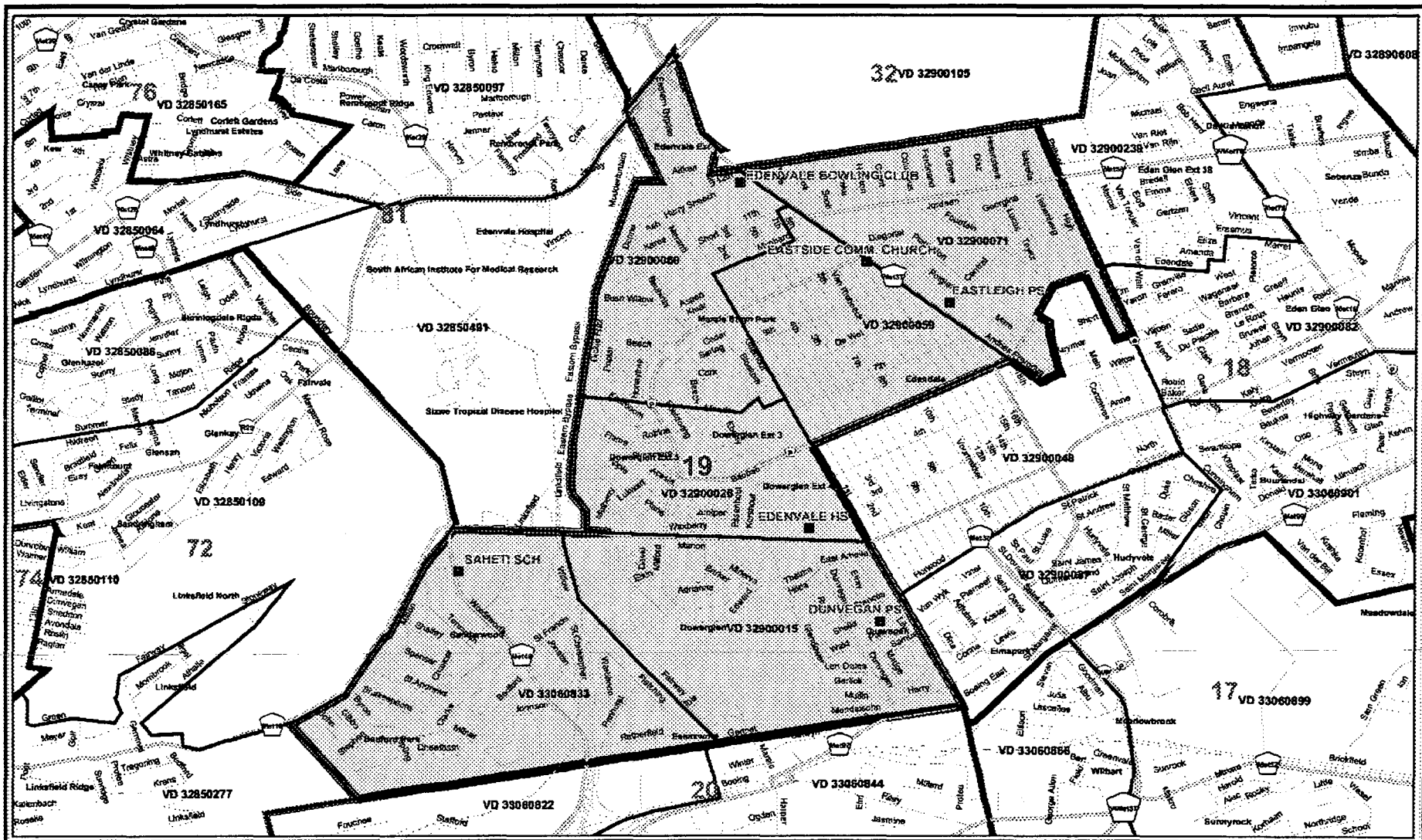
Provincial Boundary	Parent Farms	Voting Station
Local Municipality	Ward	Main Road
District Management Area	Voting District	Road
Traditional Authority Area	Dam	River

Ekurhuleni Municipality
 Publication of the delimitation of Ward 18
 of Ekurhuleni Municipality (East Rand)
 in terms of Item 5 of Schedule 1 to the
 Local Government: Municipal Structures Act, 1998
 (Act No. 117 of 1998)

 NOT TO SCALE
DATE February 2005
WARD NUMBER 18

Additional information relating to this map
 can be obtained by contacting the
 Municipal Demarcation Board at:
 Tel: (012) 342 2481 Fax: (012) 342 2480
 e-mail: info@demarcation.org.za
 Website: www.demarcation.org.za
 Address: Private Bag X28, Hatfield 0028





Legend

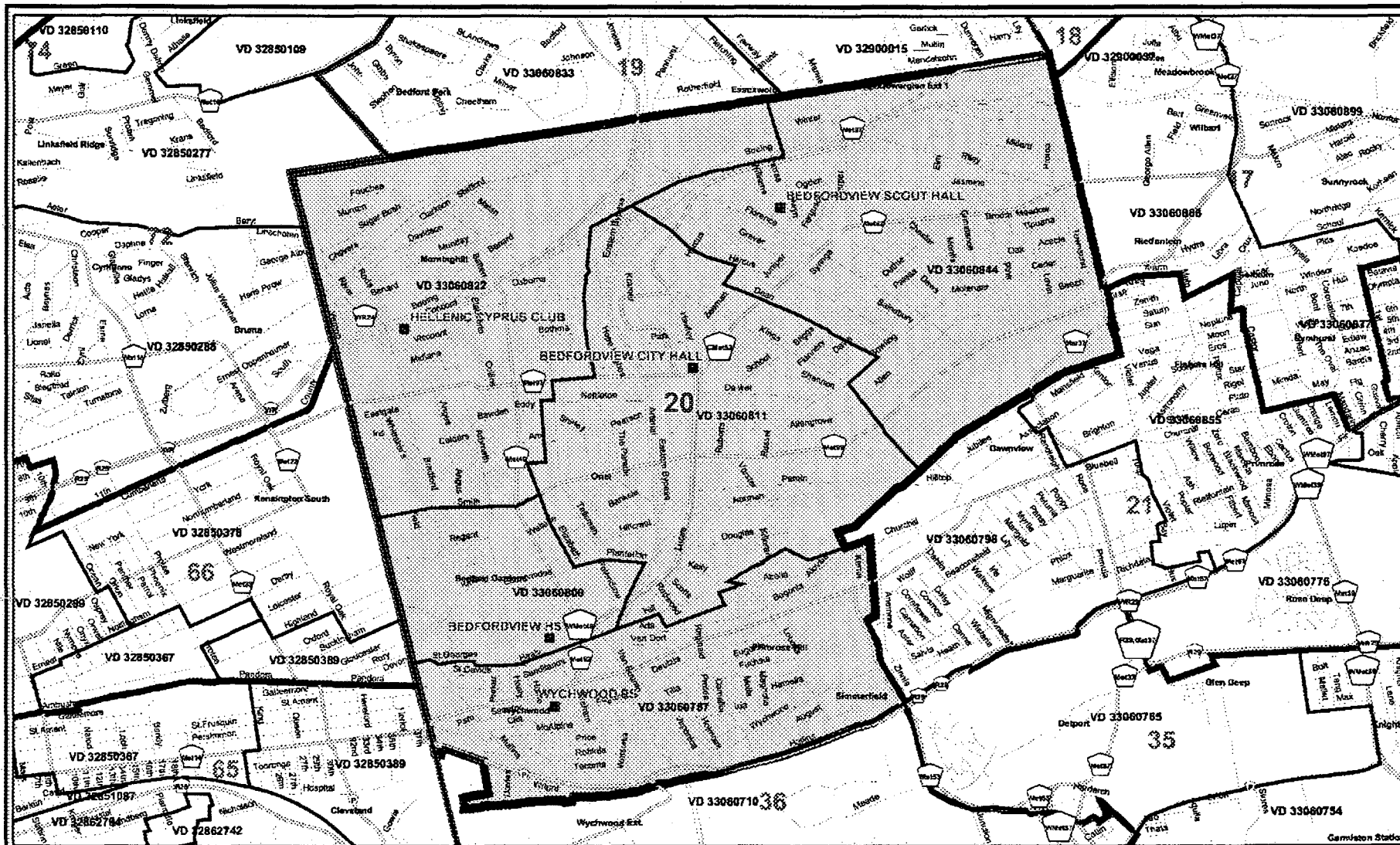
Provincial Boundary	Parent Farms	Voting Station
Local Municipality	Ward	Main Road
District Management Area	Voting District	Road
Traditional Authority Area	Dam	River

Ekurhuleni Municipality
 Publication of the delimitation of Ward 19
 of Ekurhuleni Municipality (East Rand)
 in terms of Item 5 of Schedule 1 to the
 Local Government: Municipal Structures Act, 1998
 (Act No.117 of 1998)

 NOT TO SCALE
DATE February 2005
WARD NUMBER 19

Additional information relating to this map
 can be obtained by contacting the
 Municipal Demarcation Board at:
 Tel: (012) 342 2481 Fax: (012) 342 2480
 e-mail: info@demarcation.org.za
 Website: www.demarcation.org.za
 Address: Private Bag X28, Hatfield 0028





Legend

- Provincial Boundary
- Parent Farms
- Voting Station
- Local Municipality
- Ward
- Main Road
- District Management Area
- Voting District
- Road
- Traditional Authority Area
- Dam
- River

Ekurhuleni Municipality
 Publication of the delimitation of Ward 20
 of Ekurhuleni Municipality (East Rand)
 in terms of Item 5 of Schedule 1 to the
 Local Government: Municipal Structures Act, 1998
 (Act No. 117 of 1998)

NOT TO SCALE

DATE
February 2005

WARD NUMBER
20

Additional information relating to this map
 can be obtained by contacting the
 Municipal Demarcation Board at:

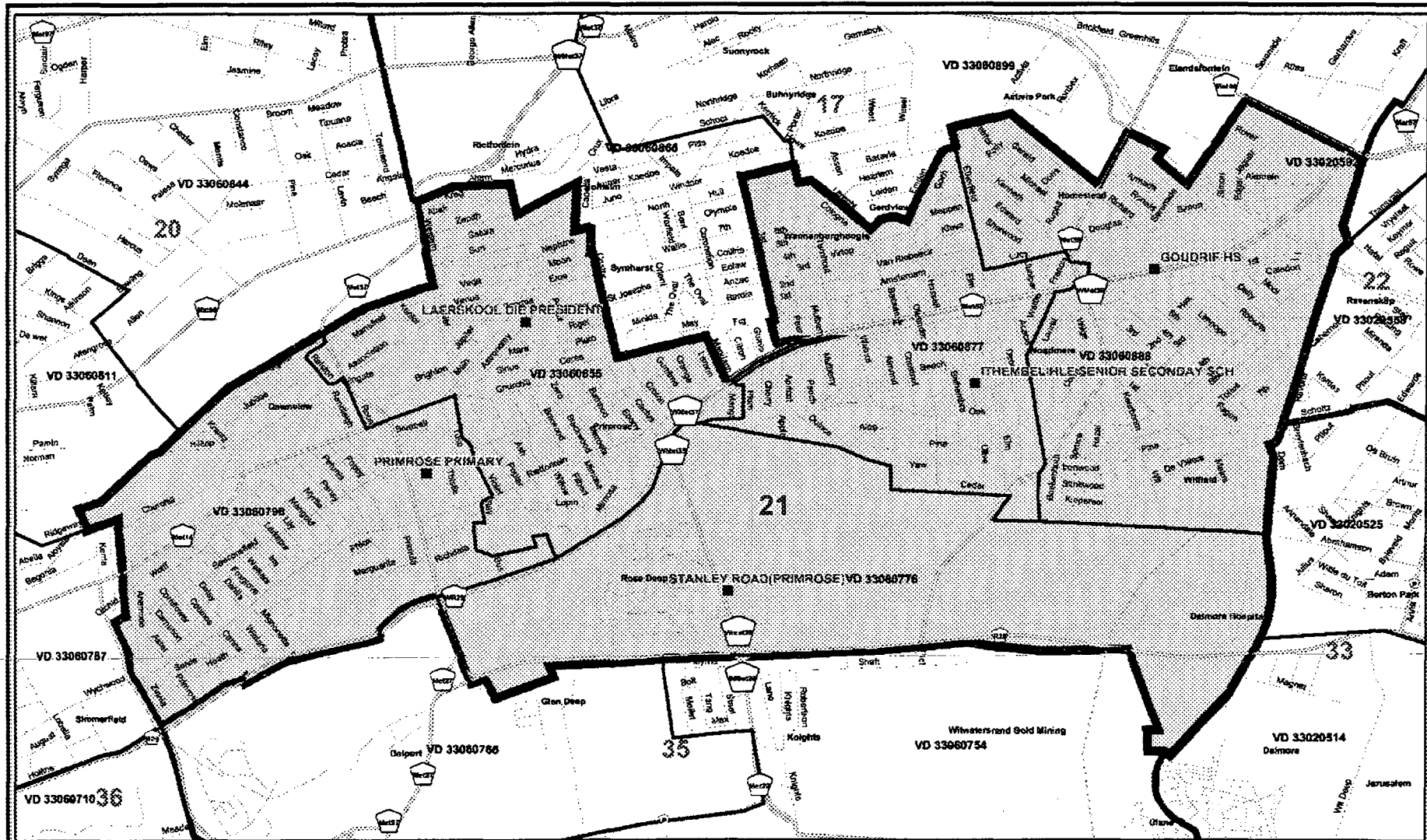
Tel: (012) 342 2481 Fax: (012) 342 2480

e-mail: info@demarcation.org.za

Website: www.demarcation.org.za

Address: Private Bag X28, Hatfield 0028





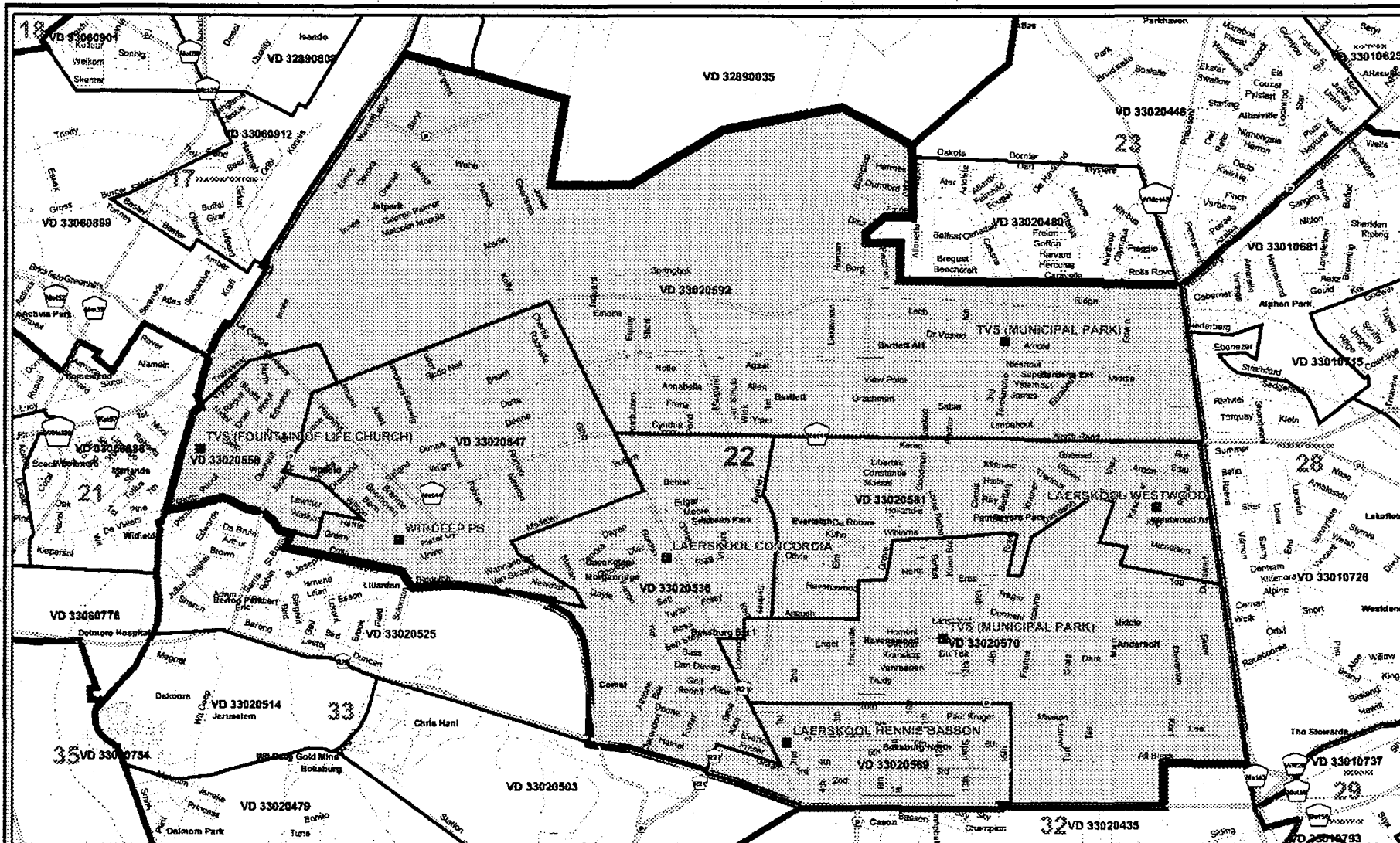
Legend			
	Provincial Boundary		Voting Station
	Parent Farms		Ward
	Local Municipality		Main Road
	District Management Area		Road
	Traditional Authority Area		River
	Dam		Voting District

Ekurhuleni Municipality
 Publication of the delimitation of Ward 21
 of Ekurhuleni Municipality (East Rand)
 in terms of Item 5 of Schedule 1 to the
 Local Government: Municipal Structures Act, 1998
 (Act No. 117 of 1998)

	NOT TO SCALE
DATE	February 2005
WARD NUMBER	21

Additional information relating to this map
 can be obtained by contacting the
 Municipal Demarcation Board at:
 Tel: (012) 342 2481 Fax: (012) 342 2480
 e-mail: info@demarcation.org.za
 Website: www.demarcation.org.za
 Address: Private Bag X28, Hatfield 0028





Legend

- Provincial Boundary
- Local Municipality
- District Management Area
- Traditional Authority Area
- Parent Farms
- Ward
- Main Road
- Road
- River
- Voting Station
- Voting District
- Dam

Ekurhuleni Municipality
 Publication of the delimitation of Ward 22
 of Ekurhuleni Municipality (East Rand)
 in terms of Item 5 of Schedule 1 to the
 Local Government: Municipal Structures Act, 1998
 (Act No. 117 of 1998)

NOT TO SCALE

DATE
February 2005

WARD NUMBER
22

Additional information relating to this map
 can be obtained by contacting the
 Municipal Demarcation Board at:

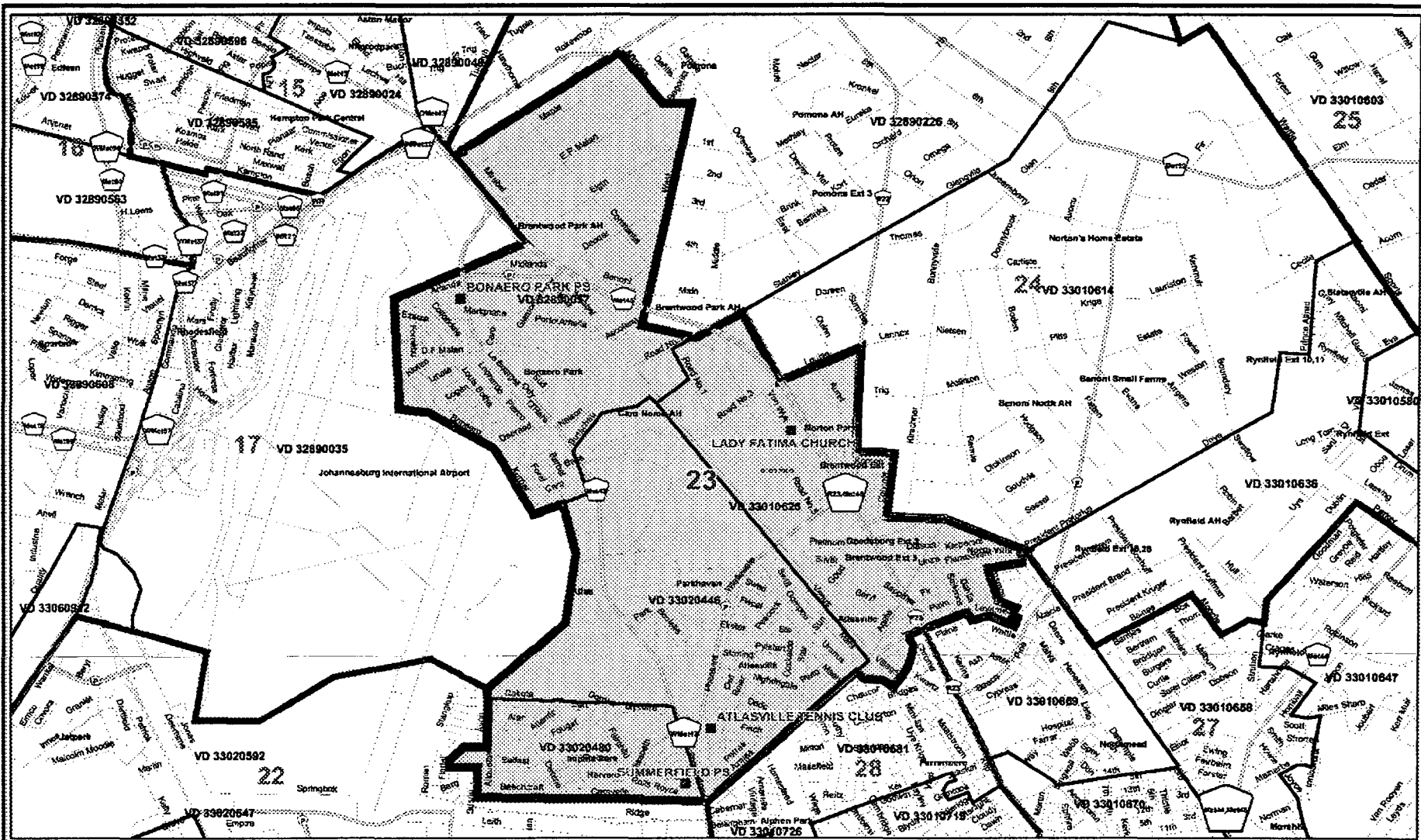
Tel: (012) 342 2481 Fax: (012) 342 2480

e-mail: info@demarcation.org.za

Website: www.demarcation.org.za

Address: Private Bag X28, Hatfield 0028





Legend

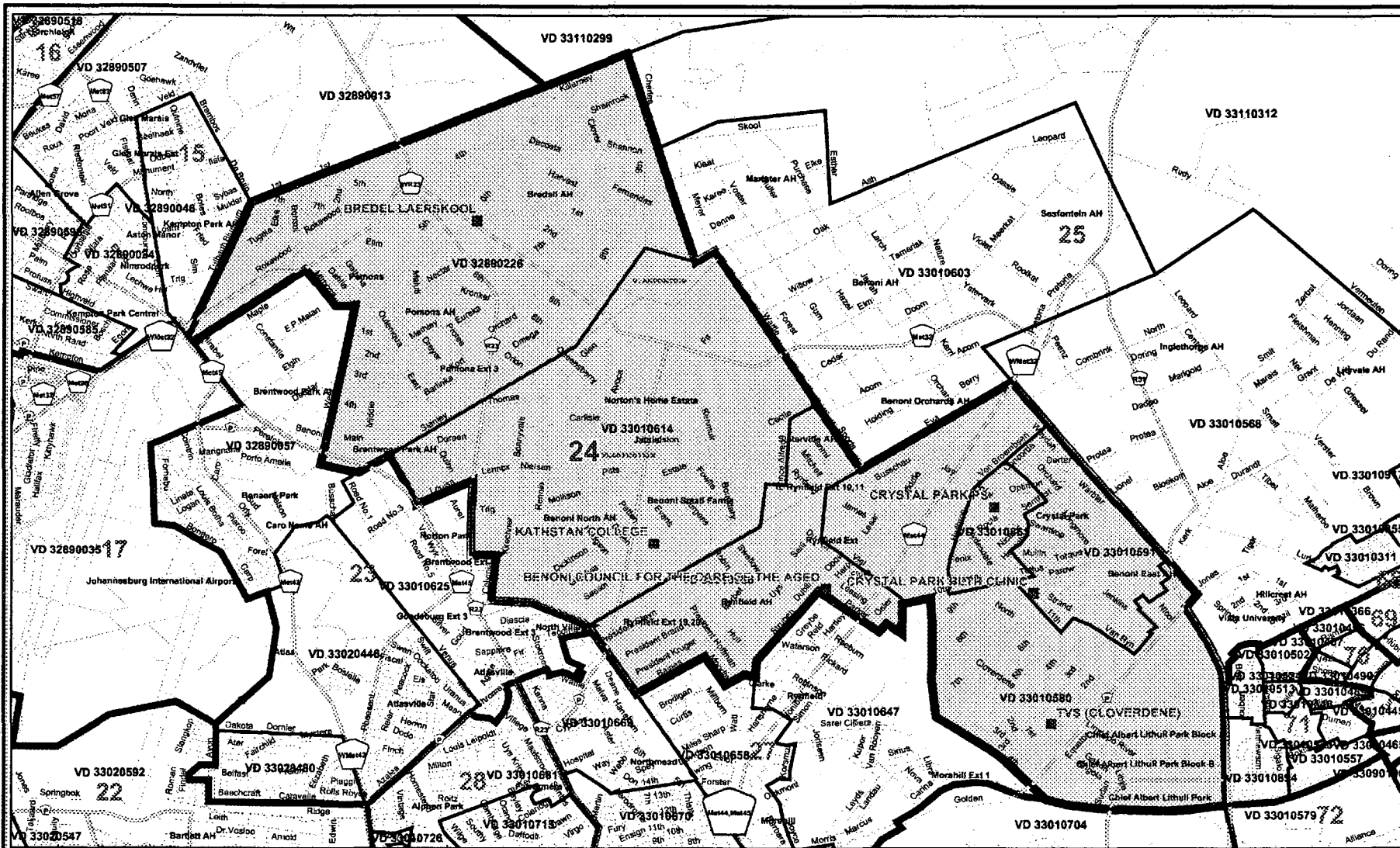
Provincial Boundary	Parent Farms	Voting Station
Local Municipality	Ward	Main Road
District Management Area	Voting District	Road
Traditional Authority Area	Dam	River

Ekurhuleni Municipality
 Publication of the delimitation of Ward 23
 of Ekurhuleni Municipality (East Rand)
 in terms of Item 5 of Schedule 1 to the
 Local Government: Municipal Structures Act, 1998
 (Act No.117 of 1998)

NOT TO SCALE
DATE February 2005
WARD NUMBER 23

Additional information relating to this map
 can be obtained by contacting the
 Municipal Demarcation Board at:
 Tel: (012) 342 2481 Fax: (012) 342 2480
 e-mail: info@demarcation.org.za
 Website: www.demarcation.org.za
 Address: Private Bag X28, Hatfield 0028





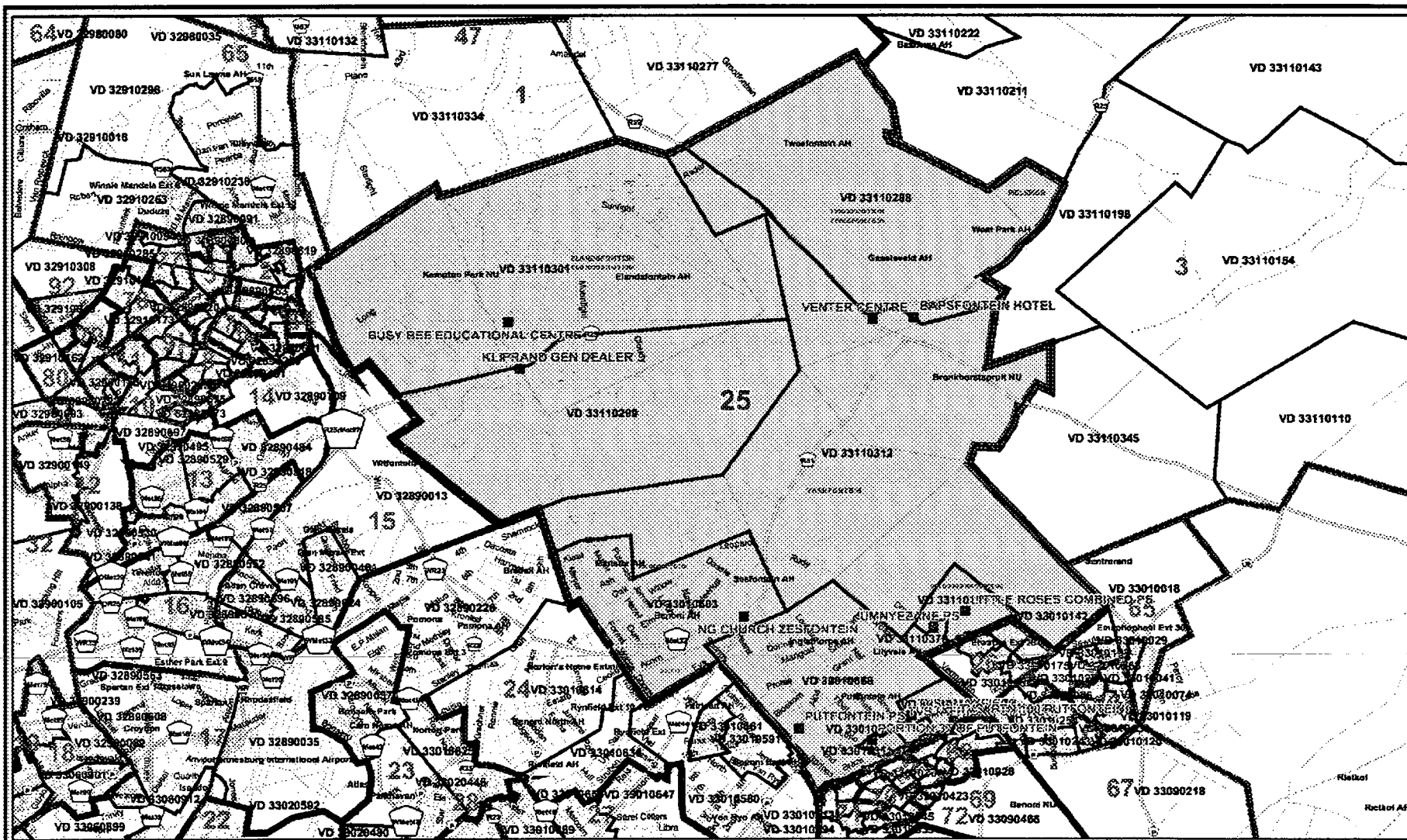
Legend		
	Provincial Boundary	
	Parent Farms	
	Local Municipality	
	District Management Area	
	Traditional Authority Area	
	Ward	
	Voting District	
	Dam	
	River	
	Voting Station	
	Main Road	
	Road	

Ekurhuleni Municipality
 Publication of the delimitation of Ward 24
 of Ekurhuleni Municipality (East Rand)
 in terms of Item 5 of Schedule 1 to the
 Local Government: Municipal Structures Act, 1998
 (Act No. 117 of 1998)

	NOT TO SCALE
DATE	February 2005
WARD NUMBER	24

Additional information relating to this map
 can be obtained by contacting the
 Municipal Demarcation Board at:
 Tel: (012) 342 2481 Fax: (012) 342 2480
 e-mail: info@demarcation.org.za
 Website: www.demarcation.org.za
 Address: Private Bag X28, Hatfield 0028






Legend

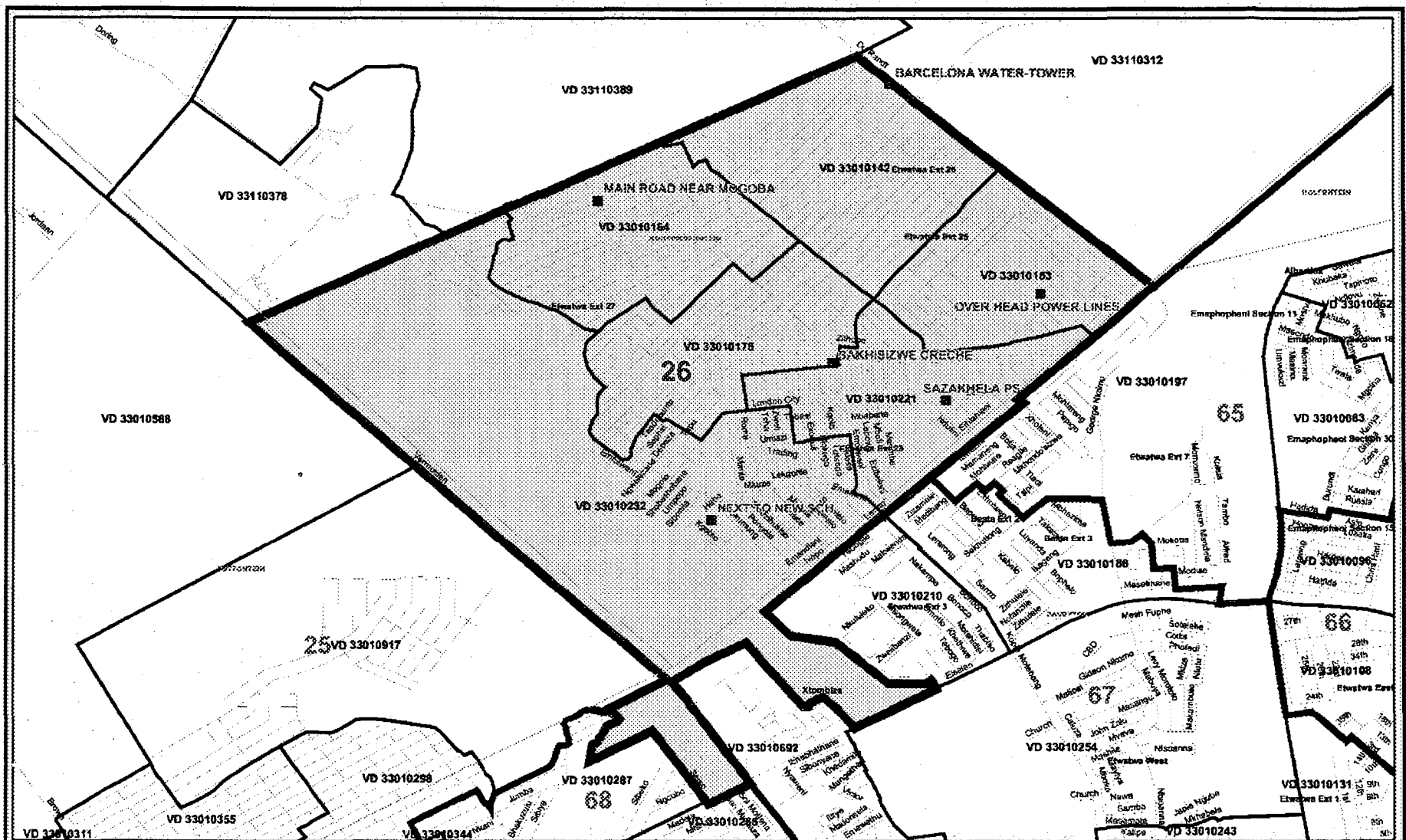
Provincial Boundary	Parent Farms	Voting Station
Local Municipality	Ward	Main Road
District Management Area	Voting District	Road
Traditional Authority Area	Dam	River

Ekurhuleni Municipality
 Publication of the delimitation of Ward 25
 of Ekurhuleni Municipality (East Rand)
 in terms of Item 5 of Schedule 1 to the
 Local Government: Municipal Structures Act, 1998
 (Act No. 117 of 1998)

NOT TO SCALE
DATE February 2005
WARD NUMBER 25

Additional information relating to this map
 can be obtained by contacting the
 Municipal Demarcation Board at:
 Tel: (012) 342 2481 Fax: (012) 342 2480
 e-mail: info@demarcation.org.za
 Website: www.demarcation.org.za
 Address: Private Bag X28, Hatfield 0028





Legend

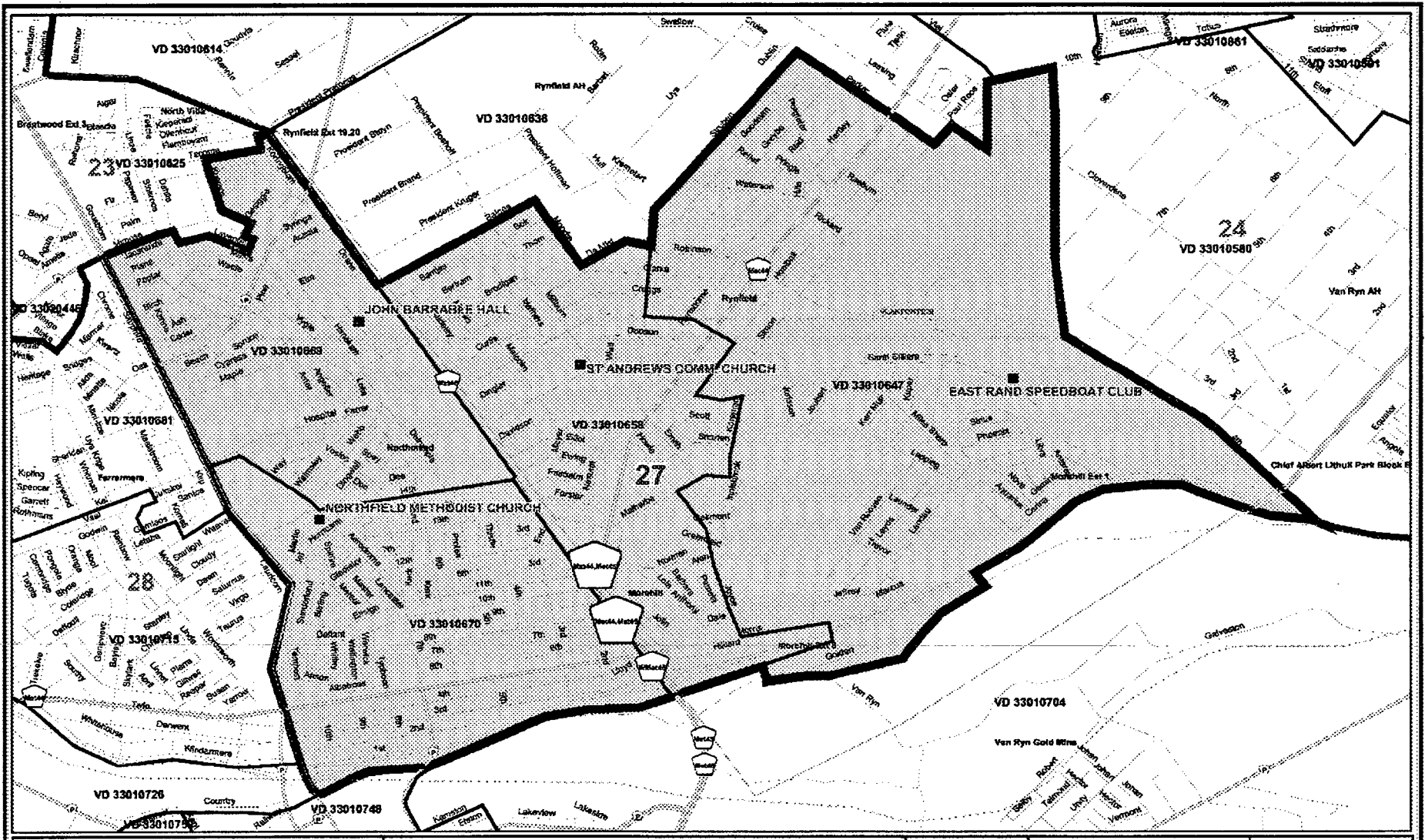
Provincial Boundary	Parent Farms	Voting Station
Local Municipality	Ward	Main Road
District Management Area	Voting District	Road
Traditional Authority Area	Dam	River

Ekurhuleni Municipality
 Publication of the delimitation of Ward 26
 of Ekurhuleni Municipality (East Rand)
 in terms of Item 5 of Schedule 1 to the
 Local Government: Municipal Structures Act, 1998
 (Act No. 117 of 1998)

NOT TO SCALE
DATE February 2005
WARD NUMBER 26

Additional information relating to this map
 can be obtained by contacting the
 Municipal Demarcation Board at:
 Tel: (012) 342 2481 Fax: (012) 342 2480
 e-mail: info@demarcation.org.za
 Website: www.demarcation.org.za
 Address: Private Bag X28, Hatfield 0028





Legend

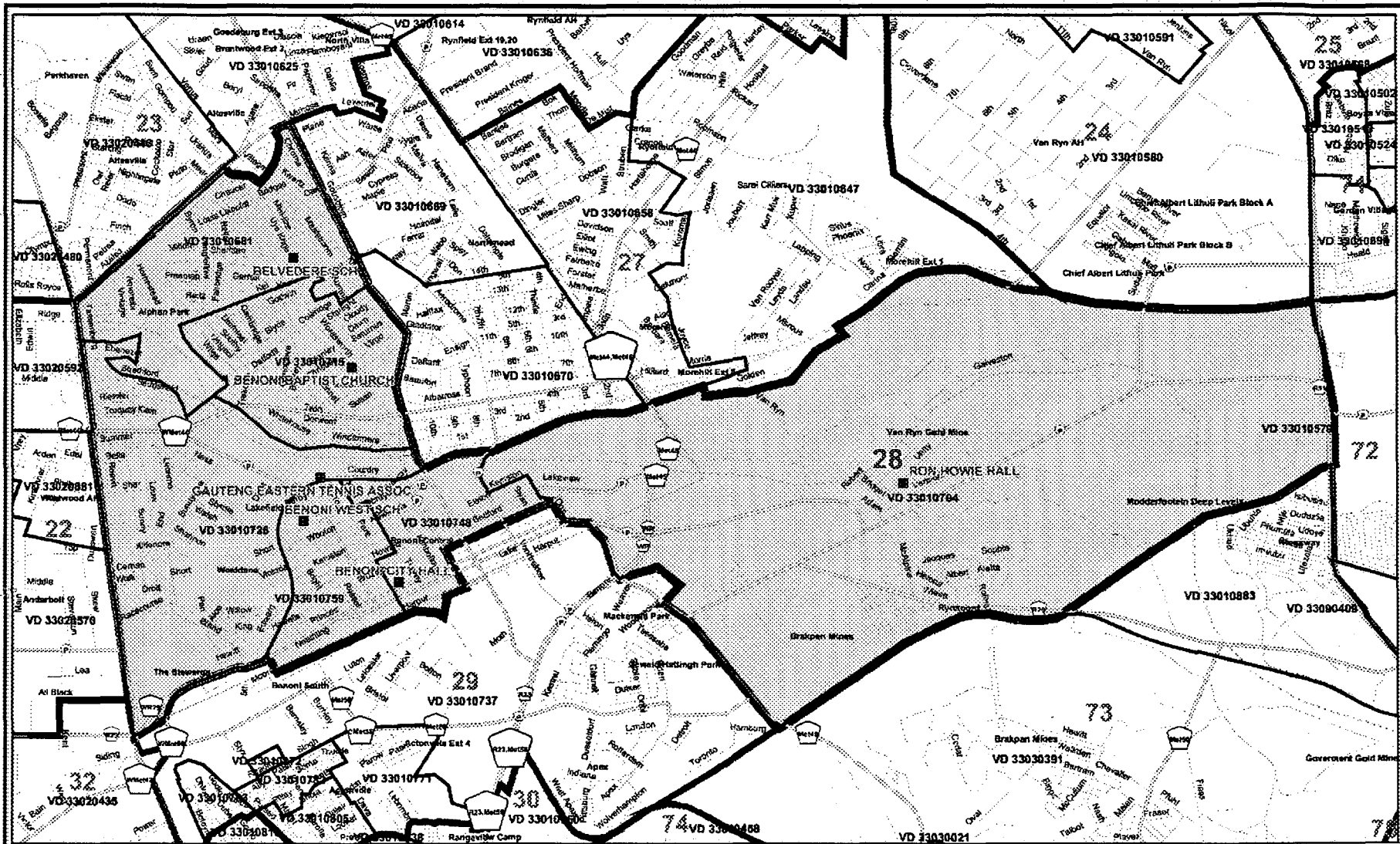
Provincial Boundary	Parent Farms	Voting Station
Local Municipality	Ward	Main Road
District Management Area	Voting District	Road
Traditional Authority Area	Dam	River

Ekurhuleni Municipality
 Publication of the delimitation of Ward 27
 of Ekurhuleni Municipality (East Rand)
 in terms of Item 5 of Schedule 1 to the
 Local Government: Municipal Structures Act, 1998
 (Act No. 117 of 1998)

NOT TO SCALE
DATE February 2005
WARD NUMBER 27

Additional information relating to this map
 can be obtained by contacting the
 Municipal Demarcation Board at:
 Tel: (012) 342 2481 Fax: (012) 342 2480
 e-mail: info@demarcation.org.za
 Website: www.demarcation.org.za
 Address: Private Bag X28, Hatfield 0028





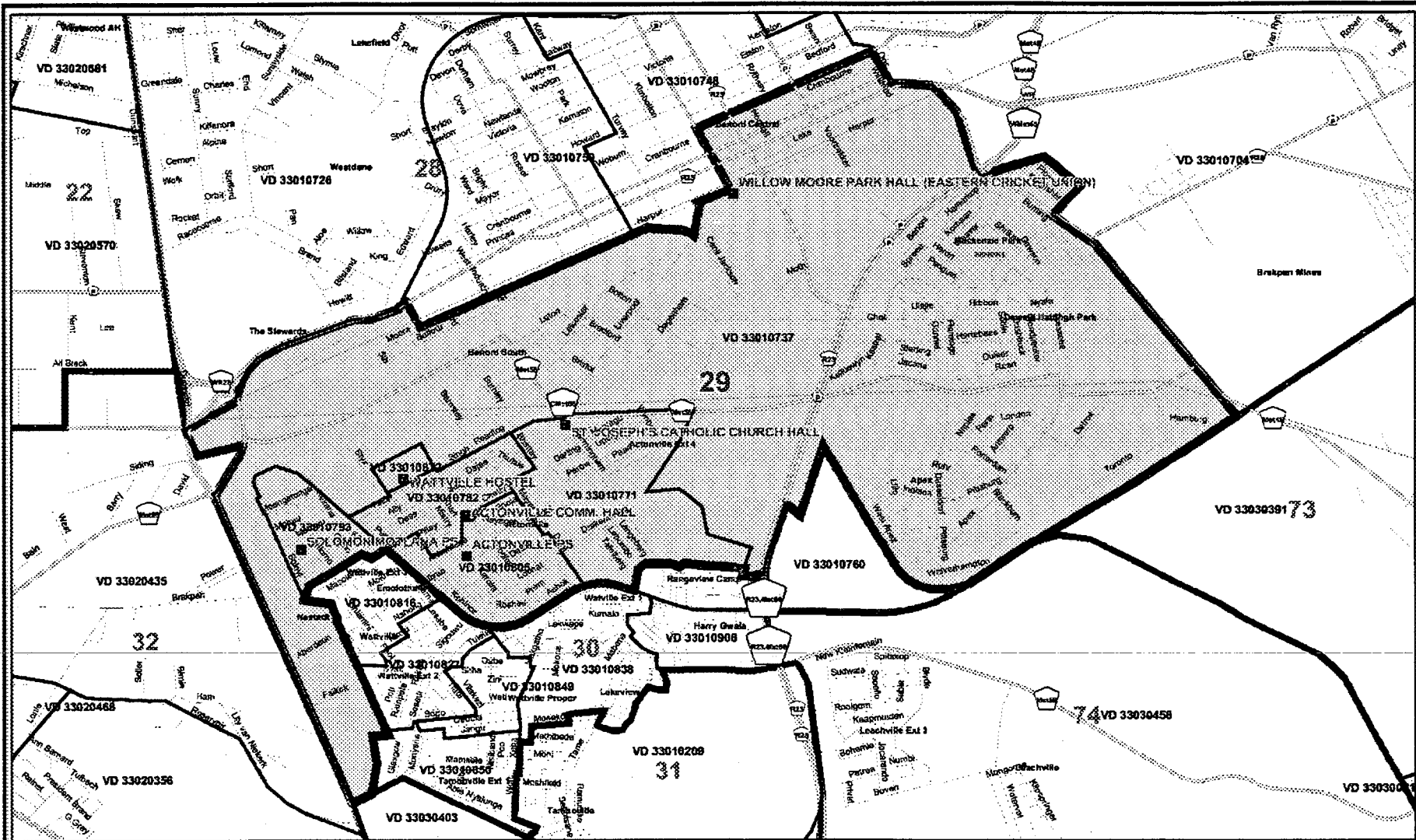
Legend		
	Provincial Boundary	
	Parent Farms	
	Ward	
	Voting District	
	Traditional Authority Area	
	Main Road	
	Road	
	River	
	Dam	
	Voting Station	

Ekurhuleni Municipality
 Publication of the delimitation of Ward 28
 of Ekurhuleni Municipality (East Rand)
 in terms of Item 5 of Schedule 1 to the
 Local Government: Municipal Structures Act, 1998
 (Act No. 117 of 1998)

 NOT TO SCALE
DATE February 2005
WARD NUMBER 28

Additional information relating to this map
 can be obtained by contacting the
 Municipal Demarcation Board at:
 Tel: (012) 342 2481 Fax: (012) 342 2480
 e-mail: info@demarcation.org.za
 Website: www.demarcation.org.za
 Address: Private Bag X28, Hatfield 0028





Legend

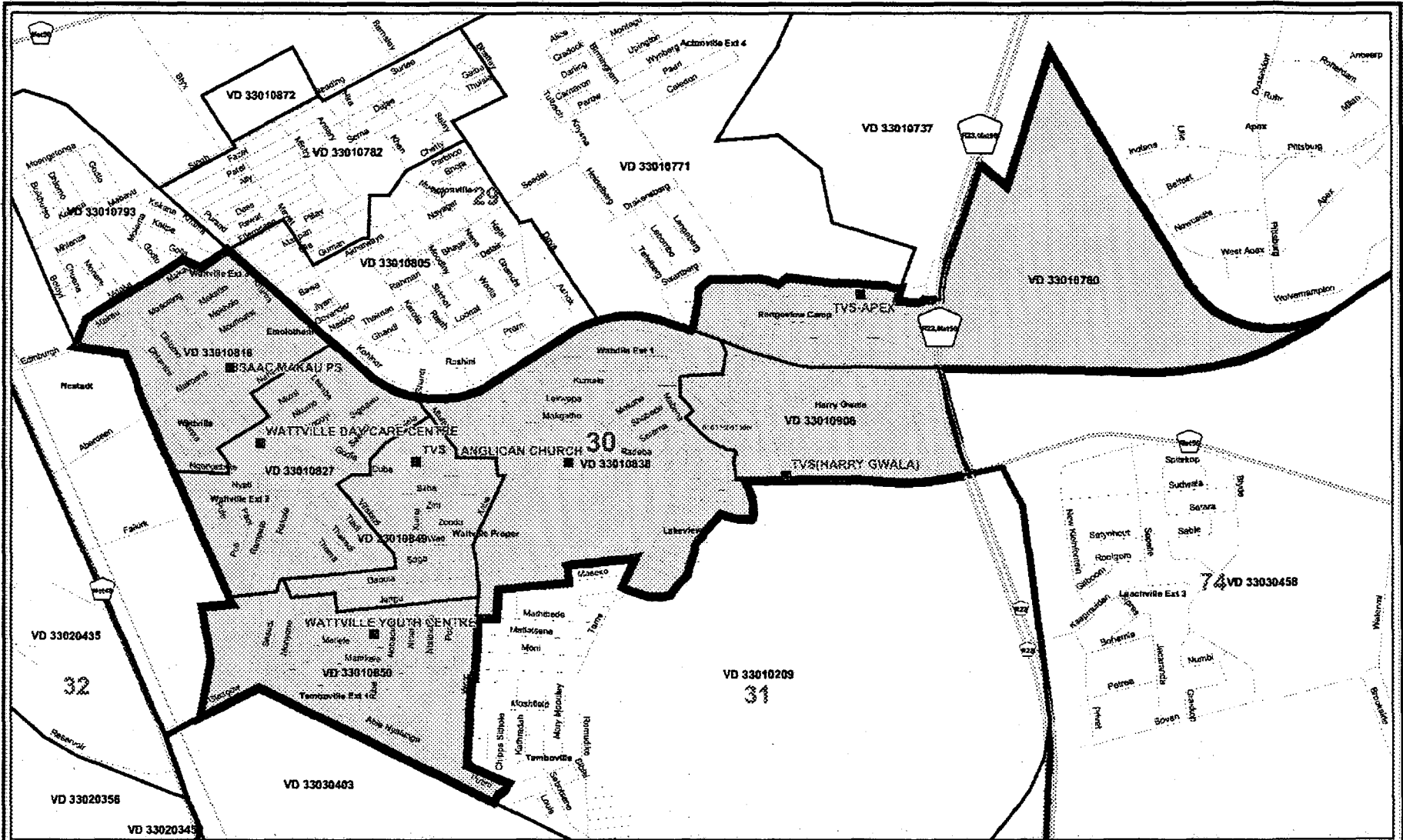
Provincial Boundary	Parent Farms	Voting Station
Local Municipality	Ward	Main Road
District Management Area	Voting District	Road
Traditional Authority Area	Dam	River

Ekurhuleni Municipality
 Publication of the delimitation of Ward 29
 of Ekurhuleni Municipality (East Rand)
 in terms of Item 5 of Schedule 1 to the
 Local Government: Municipal Structures Act, 1998
 (Act No. 117 of 1998)

NOT TO SCALE
DATE February 2005
WARD NUMBER 29

Additional information relating to this map
 can be obtained by contacting the
 Municipal Demarcation Board at:
 Tel: (012) 342 2481 Fax: (012) 342 2480
 e-mail: info@demarcation.org.za
 Website: www.demarcation.org.za
 Address: Private Bag X28, Hatfield 0028





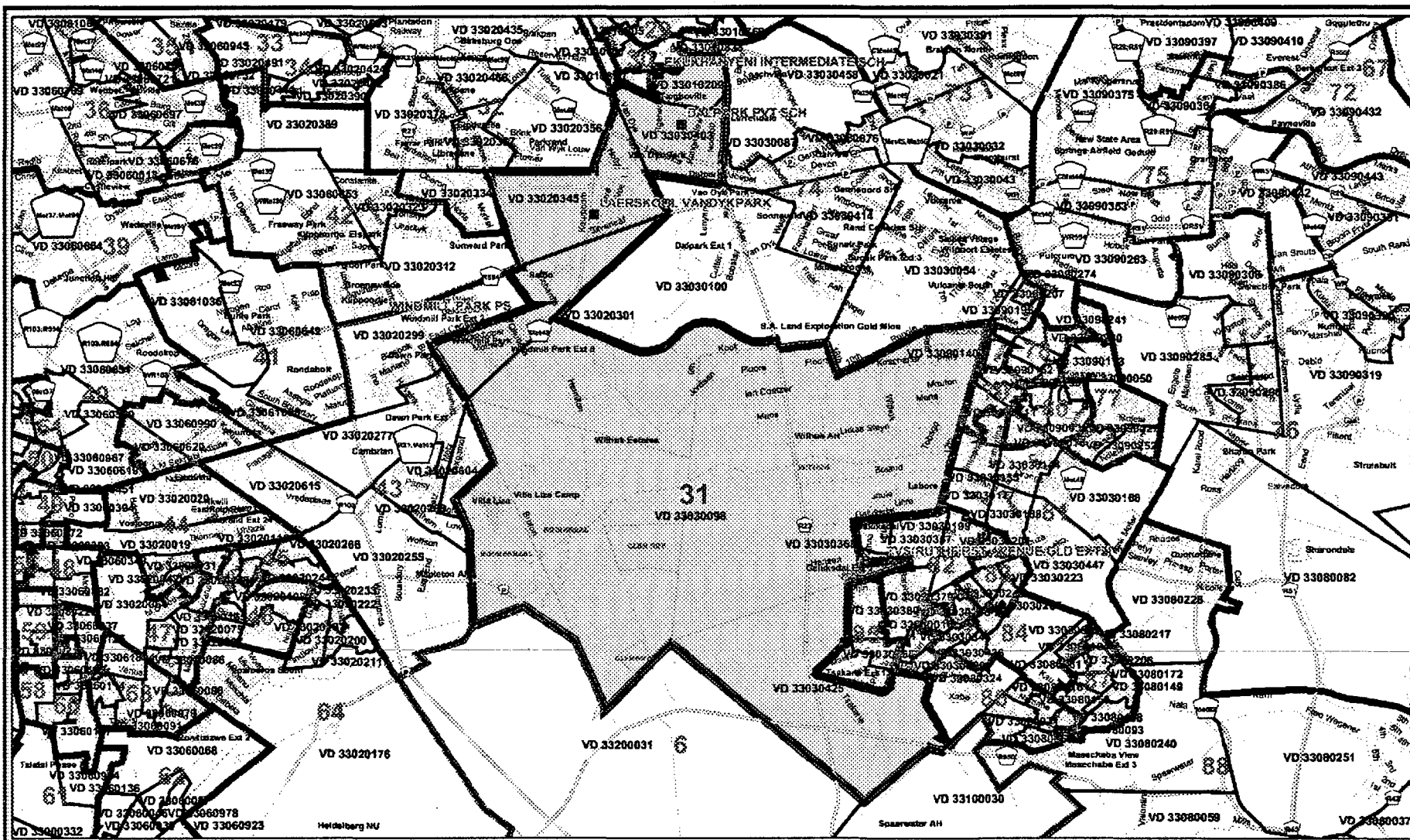
Legend		
	Provincial Boundary	
	Parent Farms	
	Local Municipality	
	Ward	
	District Management Area	
	Traditional Authority Area	
	Voting District	
	Dam	
	River	
	Voting Station	
	Main Road	
	Road	

Ekurhuleni Municipality
 Publication of the delimitation of Ward 30
 of Ekurhuleni Municipality (East Rand)
 in terms of Item 5 of Schedule 1 to the
 Local Government: Municipal Structures Act, 1998
 (Act No.117 of 1998)

	NOT TO SCALE
DATE	February 2005
WARD NUMBER	30

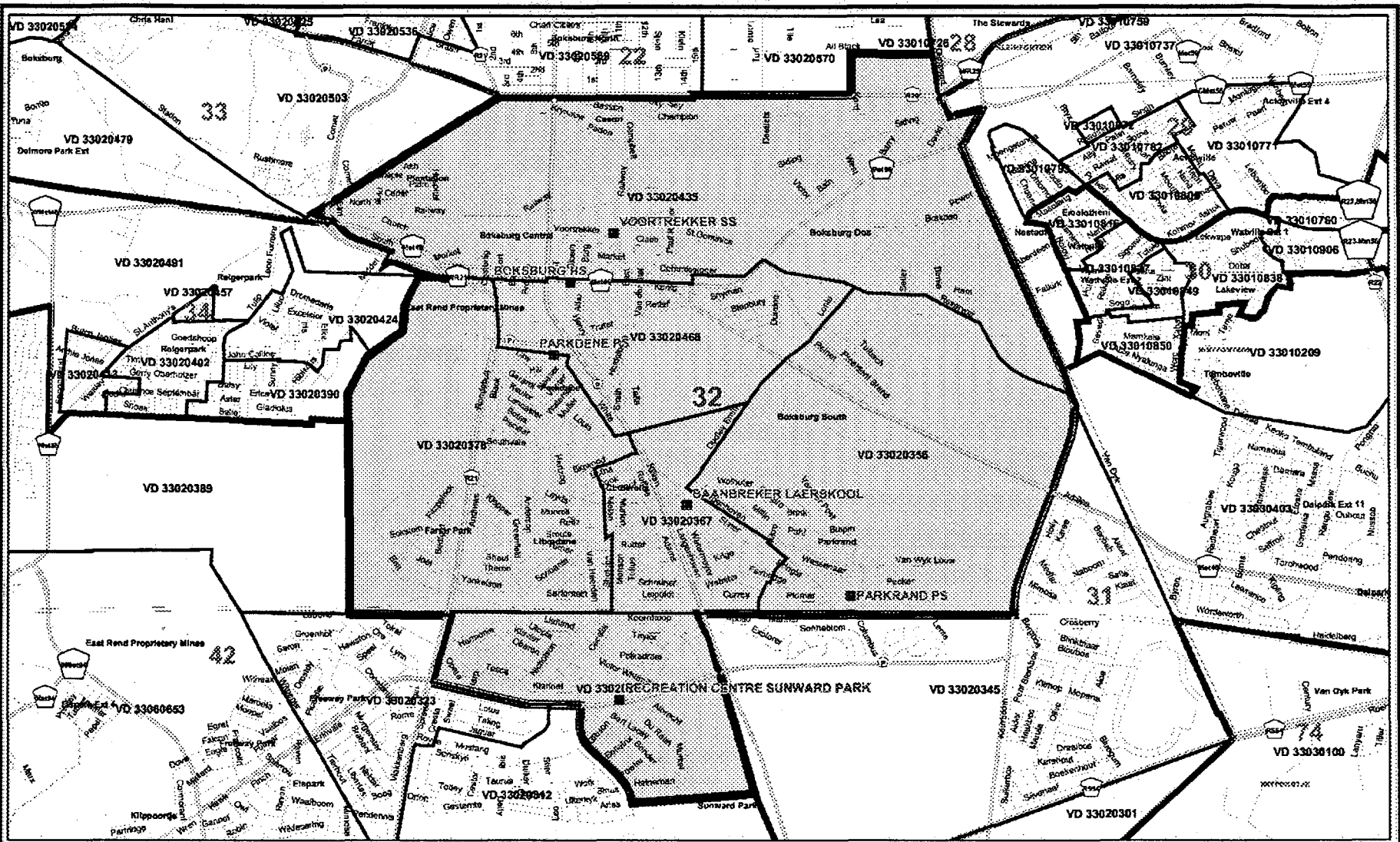
Additional information relating to this map
 can be obtained by contacting the
 Municipal Demarcation Board at:
 Tel: (012) 342 2481 Fax: (012) 342 2480
 e-mail: info@demarcation.org.za
 Website: www.demarcation.org.za
 Address: Private Bag X28, Hatfield 0028





<p>Legend</p> <table style="width: 100%; border: none;"> <tr> <td style="border: none;">[Symbol] Provincial Boundary</td> <td style="border: none;">[Symbol] Parent Farms</td> <td style="border: none;">[Symbol] Voting Station</td> </tr> <tr> <td style="border: none;">[Symbol] Local Municipality</td> <td style="border: none;">[Symbol] Ward</td> <td style="border: none;">[Symbol] Main Road</td> </tr> <tr> <td style="border: none;">[Symbol] District Management Area</td> <td style="border: none;">[Symbol] Voting District</td> <td style="border: none;">[Symbol] Road</td> </tr> <tr> <td style="border: none;">[Symbol] Traditional Authority Area</td> <td style="border: none;">[Symbol] Dam</td> <td style="border: none;">[Symbol] River</td> </tr> </table>	[Symbol] Provincial Boundary	[Symbol] Parent Farms	[Symbol] Voting Station	[Symbol] Local Municipality	[Symbol] Ward	[Symbol] Main Road	[Symbol] District Management Area	[Symbol] Voting District	[Symbol] Road	[Symbol] Traditional Authority Area	[Symbol] Dam	[Symbol] River	<p>Ekurhuleni Municipality</p> <p>Publication of the delimitation of Ward 31 of Ekurhuleni Municipality (East Rand) in terms of Item 5 of Schedule 1 to the Local Government: Municipal Structures Act, 1998 (Act No. 117 of 1998)</p>	<p>NOT TO SCALE</p> <p>DATE February 2005</p> <p>WARD NUMBER 31</p>	<p>Additional information relating to this map can be obtained by contacting the Municipal Demarcation Board at:</p> <p>Tel: (012) 342 2481 Fax: (012) 342 2480</p> <p>e-mail: Info@demarcation.org.za</p> <p>Website: www.demarcation.org.za</p> <p>Address: Private Bag X28, Hatfield 0028</p>
[Symbol] Provincial Boundary	[Symbol] Parent Farms	[Symbol] Voting Station													
[Symbol] Local Municipality	[Symbol] Ward	[Symbol] Main Road													
[Symbol] District Management Area	[Symbol] Voting District	[Symbol] Road													
[Symbol] Traditional Authority Area	[Symbol] Dam	[Symbol] River													





Legend

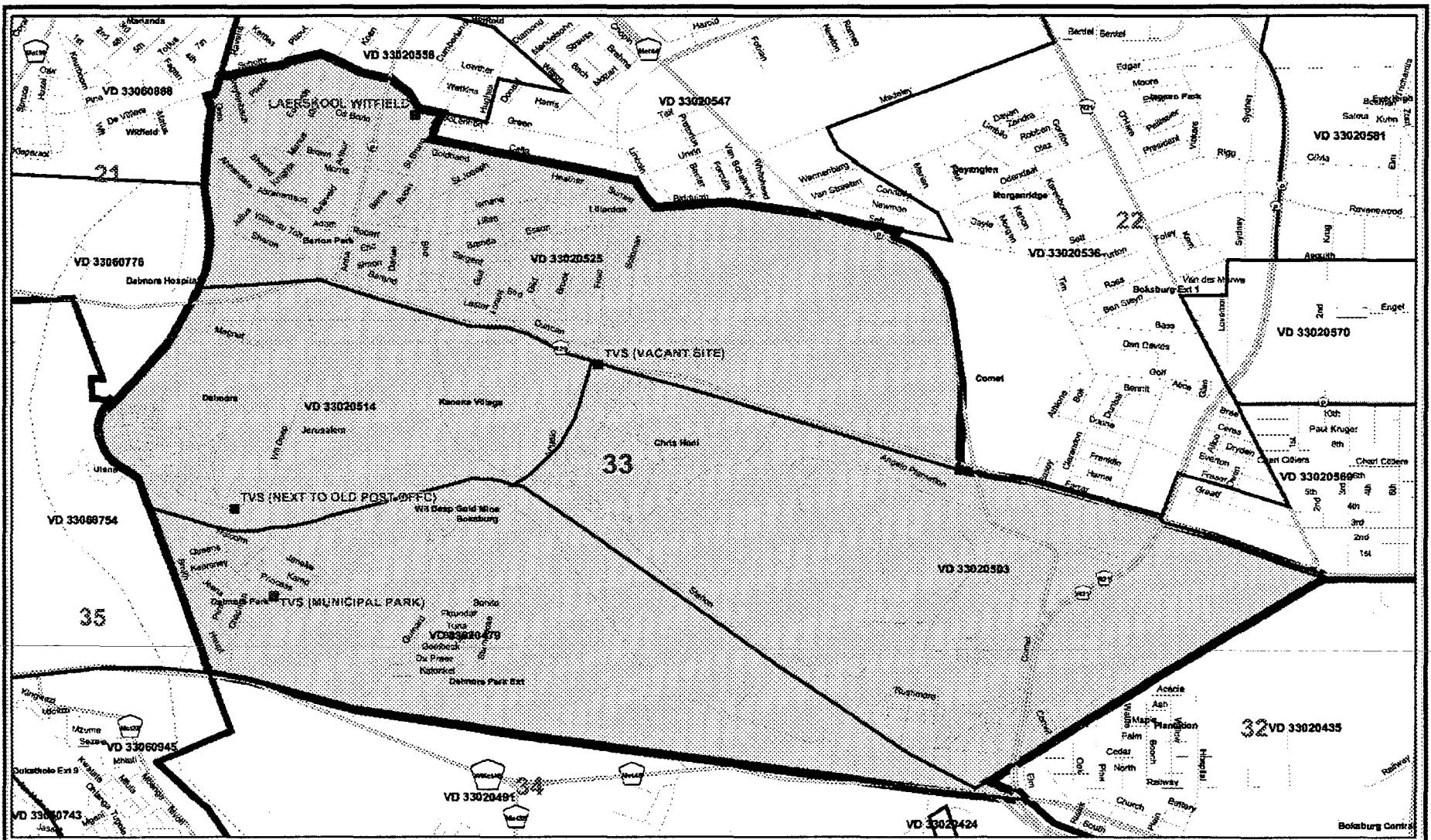
Provincial Boundary	Perent Farms	Voting Station
Local Municipality	Ward	Main Road
District Management Area	Voting District	Road
Traditional Authority Area	Dam	River

Ekurhuleni Municipality
 Publication of the delimitation of Ward 32
 of Ekurhuleni Municipality (East Rand)
 in terms of Item 5 of Schedule 1 to the
 Local Government: Municipal Structures Act, 1998
 (Act No. 117 of 1998)

NOT TO SCALE
DATE February 2005
WARD NUMBER 32

Additional information relating to this map
 can be obtained by contacting the
 Municipal Demarcation Board at:
 Tel: (012) 342 2481 Fax: (012) 342 2480
 e-mail: info@demarcation.org.za
 Website: www.demarcation.org.za
 Address: Private Bag X28, Hatfield 0028





Legend

Provincial Boundary	Parent Farms	Voting Station
Local Municipality	Ward	Main Road
District Management Area	Voting District	Road
Traditional Authority Area	Dam	River

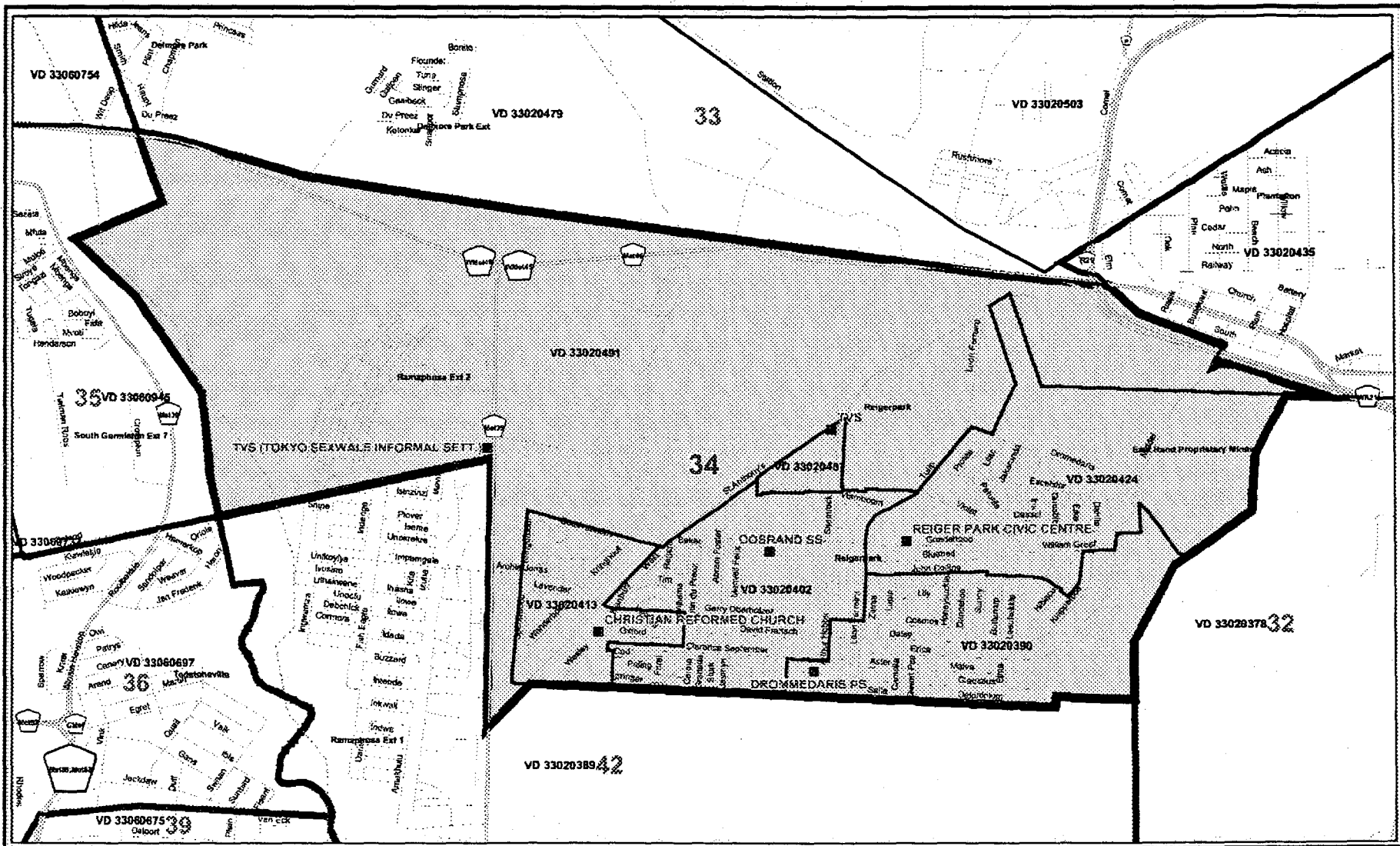
Ekurhuleni Municipality
 Publication of the delimitation of Ward 33
 of Ekurhuleni Municipality (East Rand)
 in terms of Item 5 of Schedule 1 to the
 Local Government: Municipal Structures Act, 1998
 (Act No. 117 of 1998)

NOT TO SCALE

DATE	February 2005
WARD NUMBER	33

Additional information relating to this map
 can be obtained by contacting the
 Municipal Demarcation Board at:
 Tel: (012) 342 2481 Fax: (012) 342 2480
 e-mail: Info@demarcation.org.za
 Website: www.demarcation.org.za
 Address: Private Bag X28, Hatfield 0028





Legend

	Provincial Boundary		Parent Farms		Voting Station
	Local Municipality		Ward		Main Road
	District Management Area		Voting District		Road
	Traditional Authority Area		Dam		River

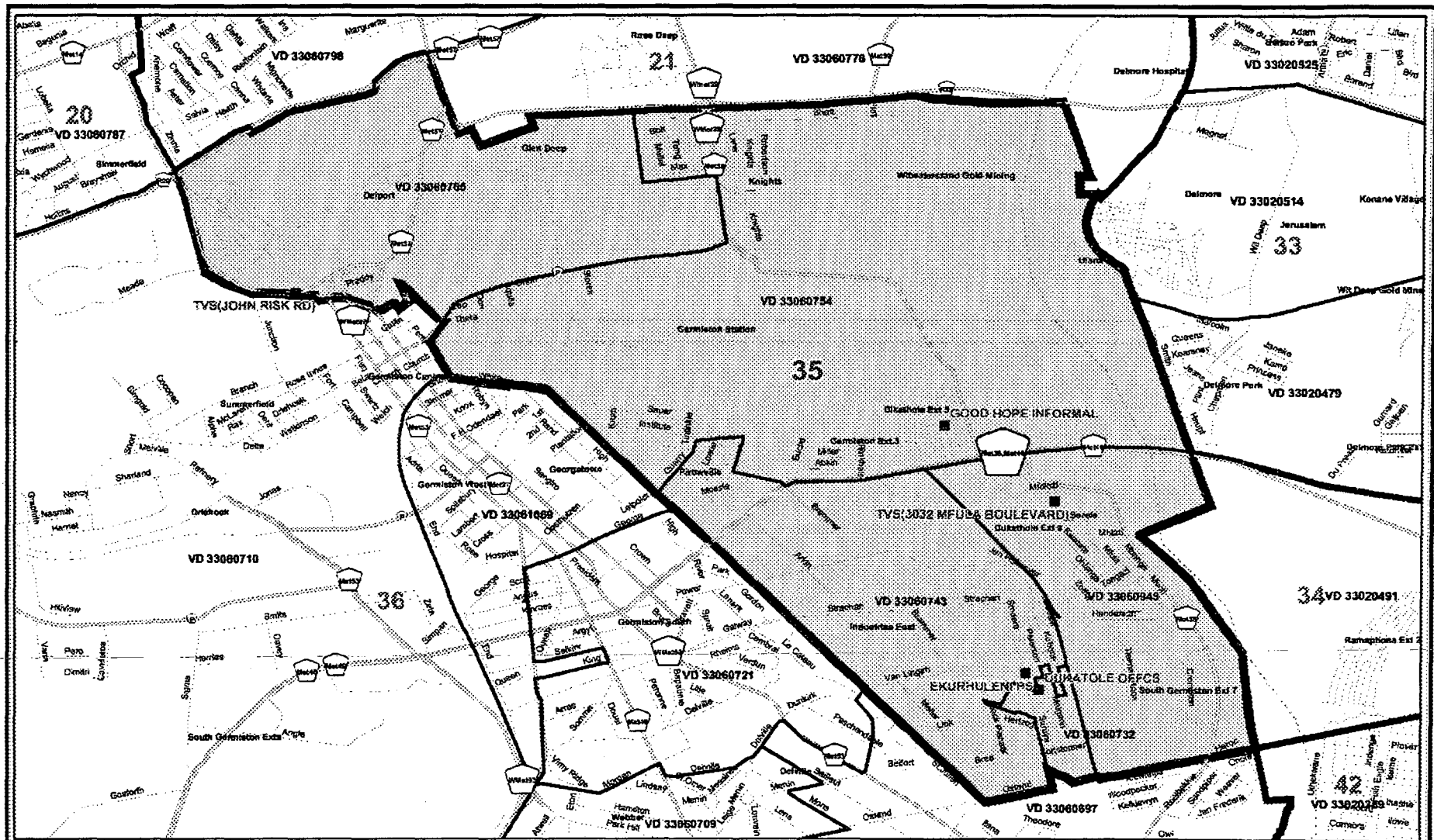
Ekurhuleni Municipality
 Publication of the delimitation of Ward 34
 of Ekurhuleni Municipality (East Rand)
 in terms of Item 5 of Schedule 1 to the
 Local Government: Municipal Structures Act, 1998
 (Act No. 117 of 1998)

	NOT TO SCALE
DATE	February 2005
WARD NUMBER	34

Additional information relating to this map can be obtained by contacting the Municipal Demarcation Board at:

Tel: (012) 342 2481 Fax: (012) 342 2480
 e-mail: info@demarcation.org.za
 Website: www.demarcation.org.za
 Address: Private Bag X28, Hatfield 0028





Legend

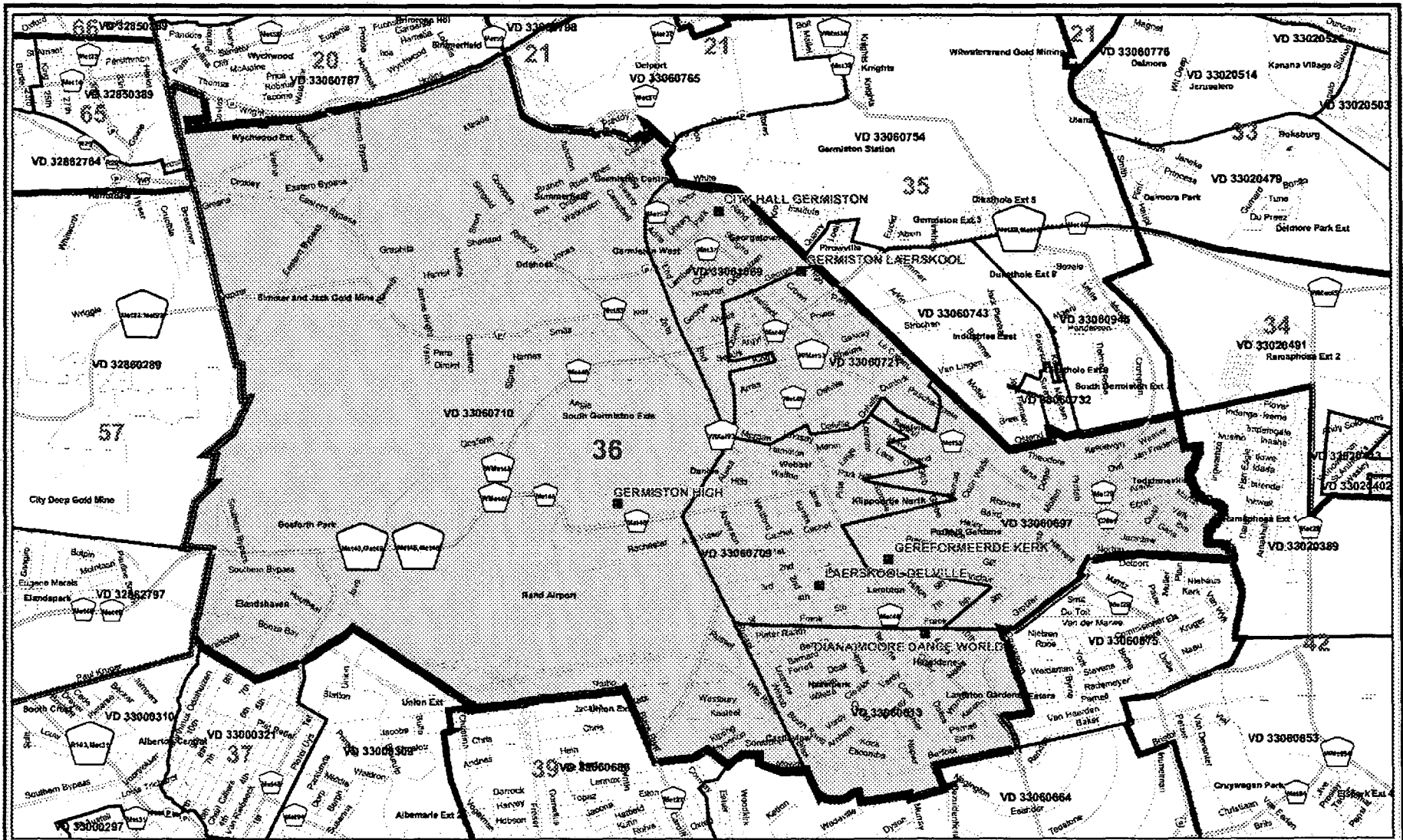
	Provincial Boundary		Parent Farms		Voting Station
	Local Municipality		Ward		Main Road
	District Management Area		Voting District		Road
	Traditional Authority Area		Dam		River

Ekurhuleni Municipality
 Publication of the delimitation of Ward 35
 of Ekurhuleni Municipality (East Rand)
 in terms of Item 5 of Schedule 1 to the
 Local Government: Municipal Structures Act, 1998
 (Act No. 117 of 1998)

 NOT TO SCALE
DATE February 2005
WARD NUMBER 35

Additional information relating to this map
 can be obtained by contacting the
 Municipal Demarcation Board at:
 Tel: (012) 342 2481 Fax: (012) 342 2480
 e-mail: info@demarcation.org.za
 Website: www.demarcation.org.za
 Address: Private Bag X28, Hatfield 0028





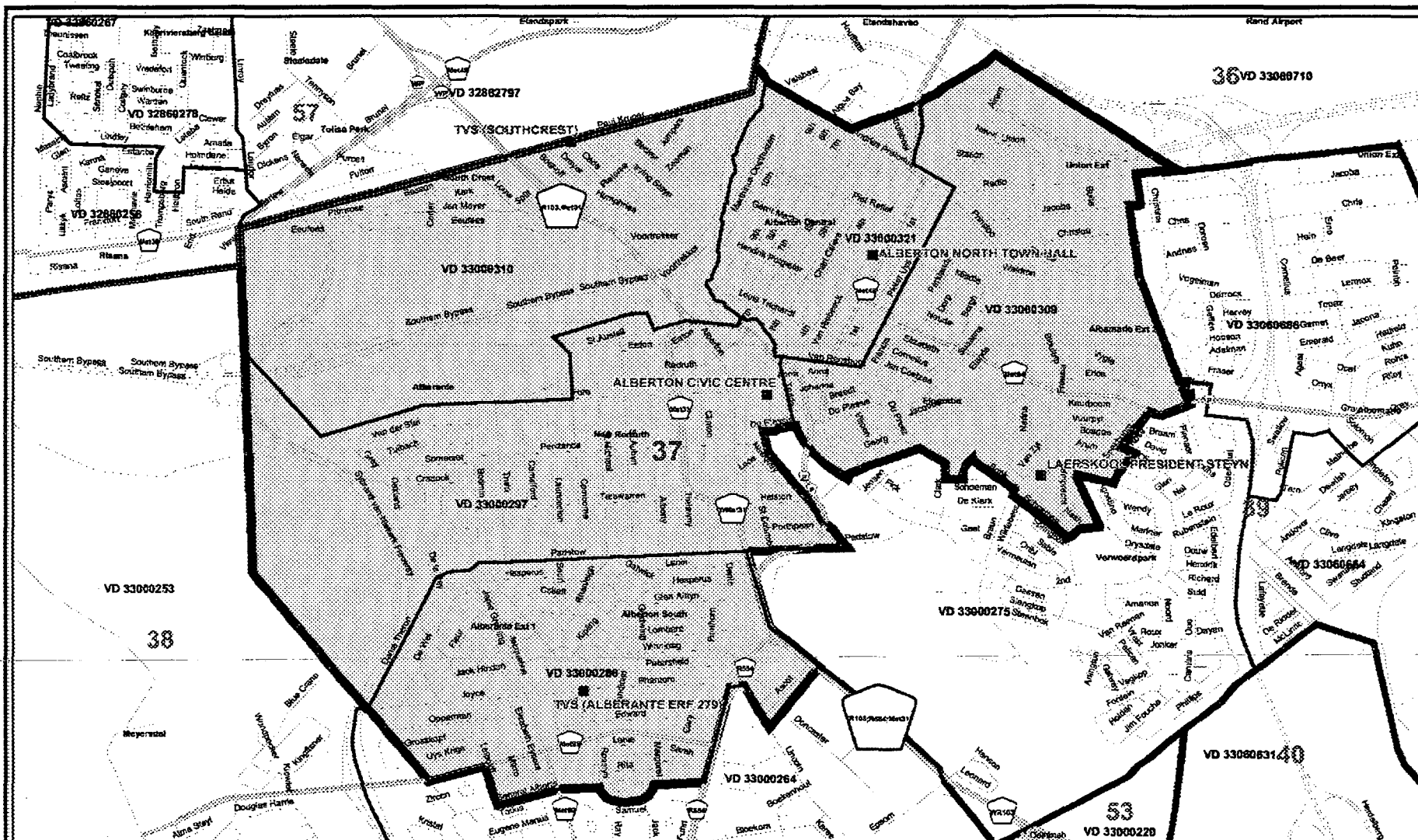
Legend		
	Provincial Boundary	
	Local Municipality	
	District Management Area	
	Traditional Authority Area	
	Parent Farms	
	Ward	
	Voting District	
	Main Road	
	Road	
	River	
	Voting Station	
	Dam	

Ekurhuleni Municipality
 Publication of the delimitation of Ward 36
 of Ekurhuleni Municipality (East Rand)
 in terms of Item 5 of Schedule 1 to the
 Local Government: Municipal Structures Act, 1998
 (Act No. 117 of 1998)

 NOT TO SCALE
DATE February 2005
WARD NUMBER 36

Additional information relating to this map
 can be obtained by contacting the
 Municipal Demarcation Board at:
 Tel: (012) 342 2481 Fax: (012) 342 2480
 e-mail: info@demarcation.org.za
 Website: www.demarcation.org.za
 Address: Private Bag X28, Hatfield 0028





Legend

Provincial Boundary	Parent Farms	Voting Station
Local Municipality	Ward	Main Road
District Management Area	Voting District	Road
Traditional Authority Area	Dam	River

Ekurhuleni Municipality

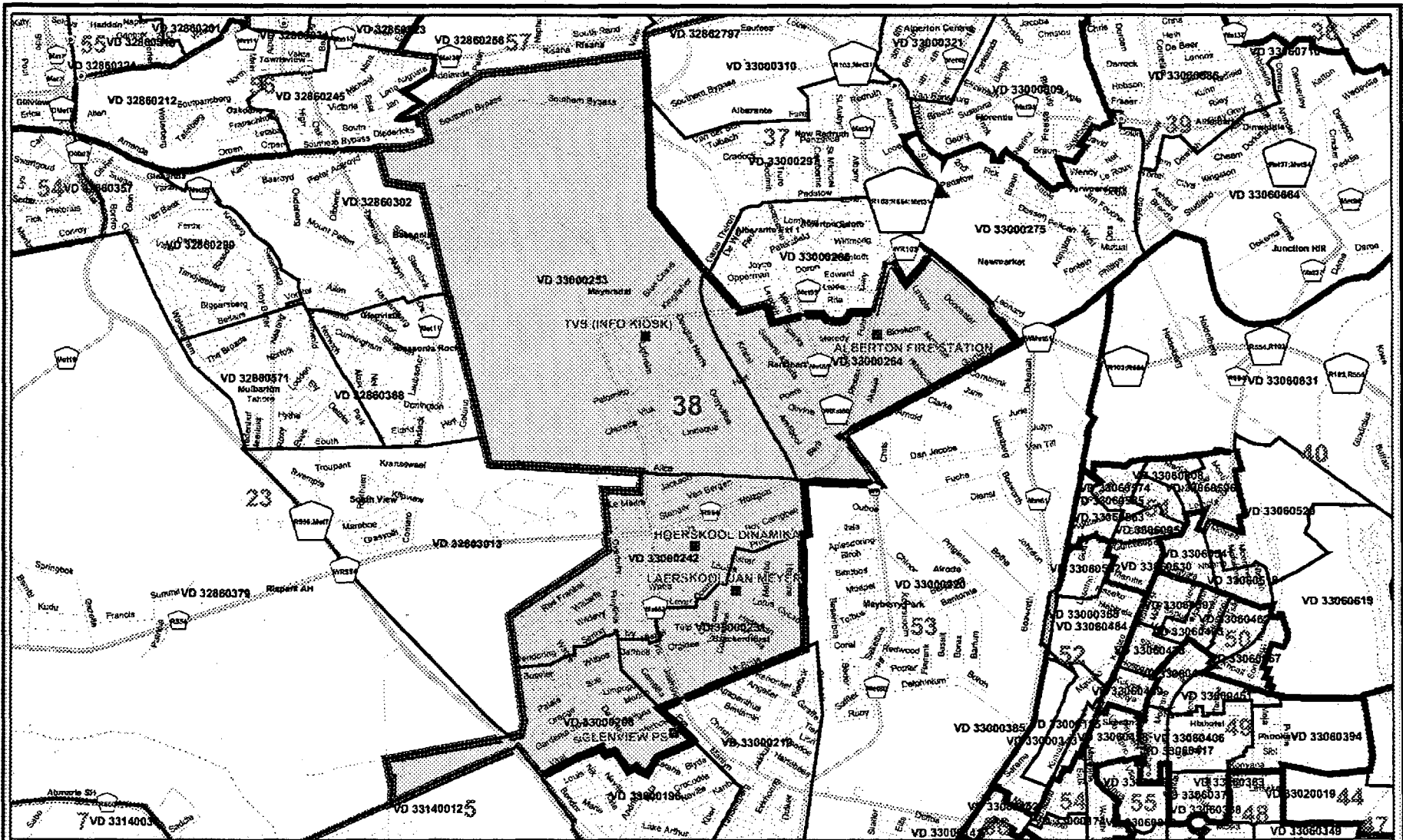
Publication of the delimitation of Ward 37
of Ekurhuleni Municipality (East Rand)
in terms of Item 5 of Schedule 1 to the
Local Government: Municipal Structures Act, 1998
(Act No. 117 of 1998)

NOT TO SCALE
DATE February 2005
WARD NUMBER 37

Additional information relating to this map
can be obtained by contacting the
Municipal Demarcation Board at:

Tel: (012) 342 2481 Fax: (012) 342 2480
e-mail: info@demarcation.org.za
Website: www.demarcation.org.za
Address: Private Bag X28, Hatfield 0028





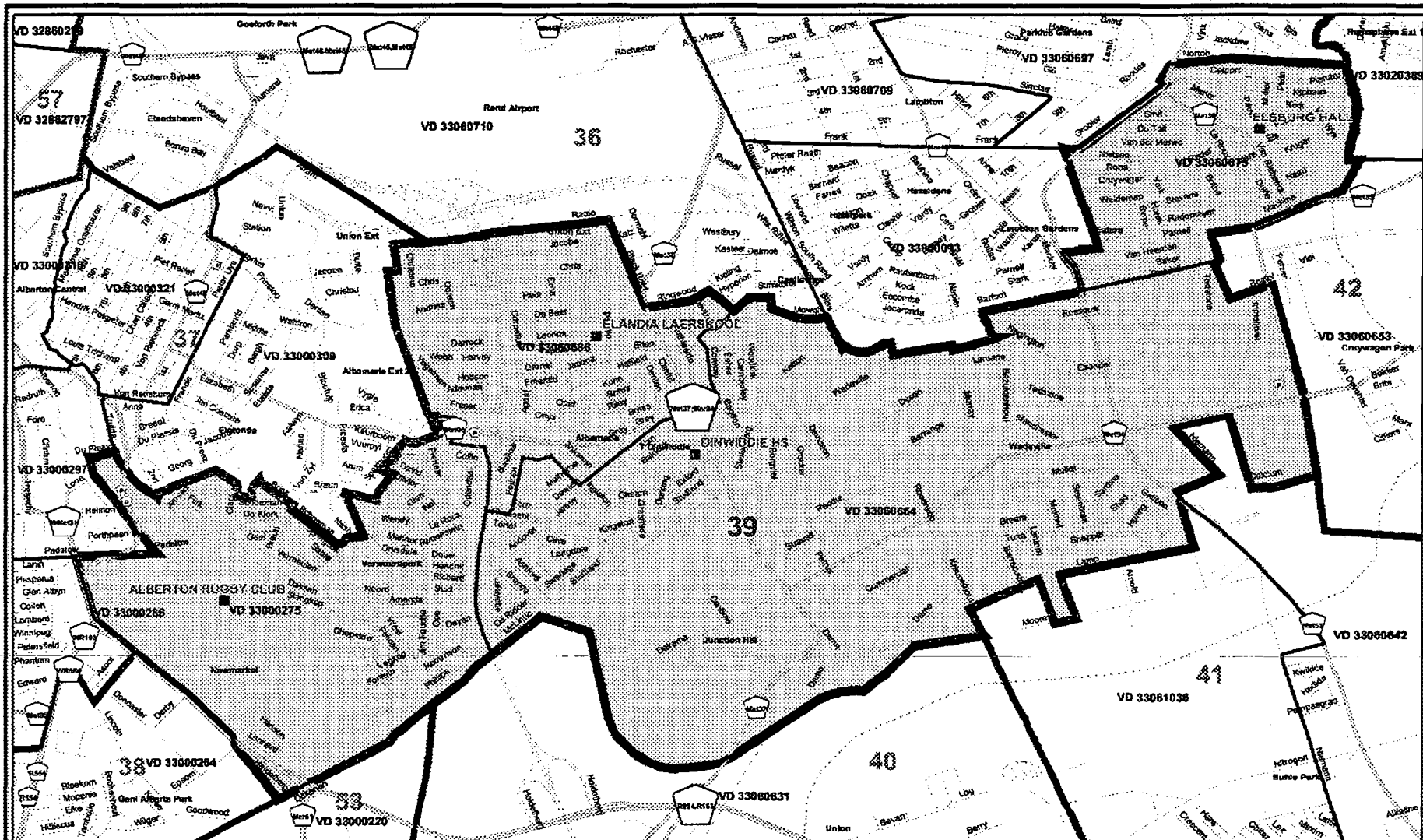
Legend		
	Provincial Boundary	
	Parent Farms	
	Local Municipality	
	District Management Area	
	Traditional Authority Area	
	Ward	
	Voting District	
	Dam	
	River	

Ekurhuleni Municipality
 Publication of the delimitation of Ward 38
 of Ekurhuleni Municipality (East Rand)
 in terms of Item 5 of Schedule 1 to the
 Local Government: Municipal Structures Act, 1998
 (Act No.117 of 1998)

	NOT TO SCALE
DATE	February 2005
WARD NUMBER	38

Additional information relating to this map
 can be obtained by contacting the
 Municipal Demarcation Board at:
 Tel: (012) 342 2481 Fax: (012) 342 2480
 e-mail: info@demarcation.org.za
 Website: www.demarcation.org.za
 Address: Private Bag X28, Hatfield 0028





Legend

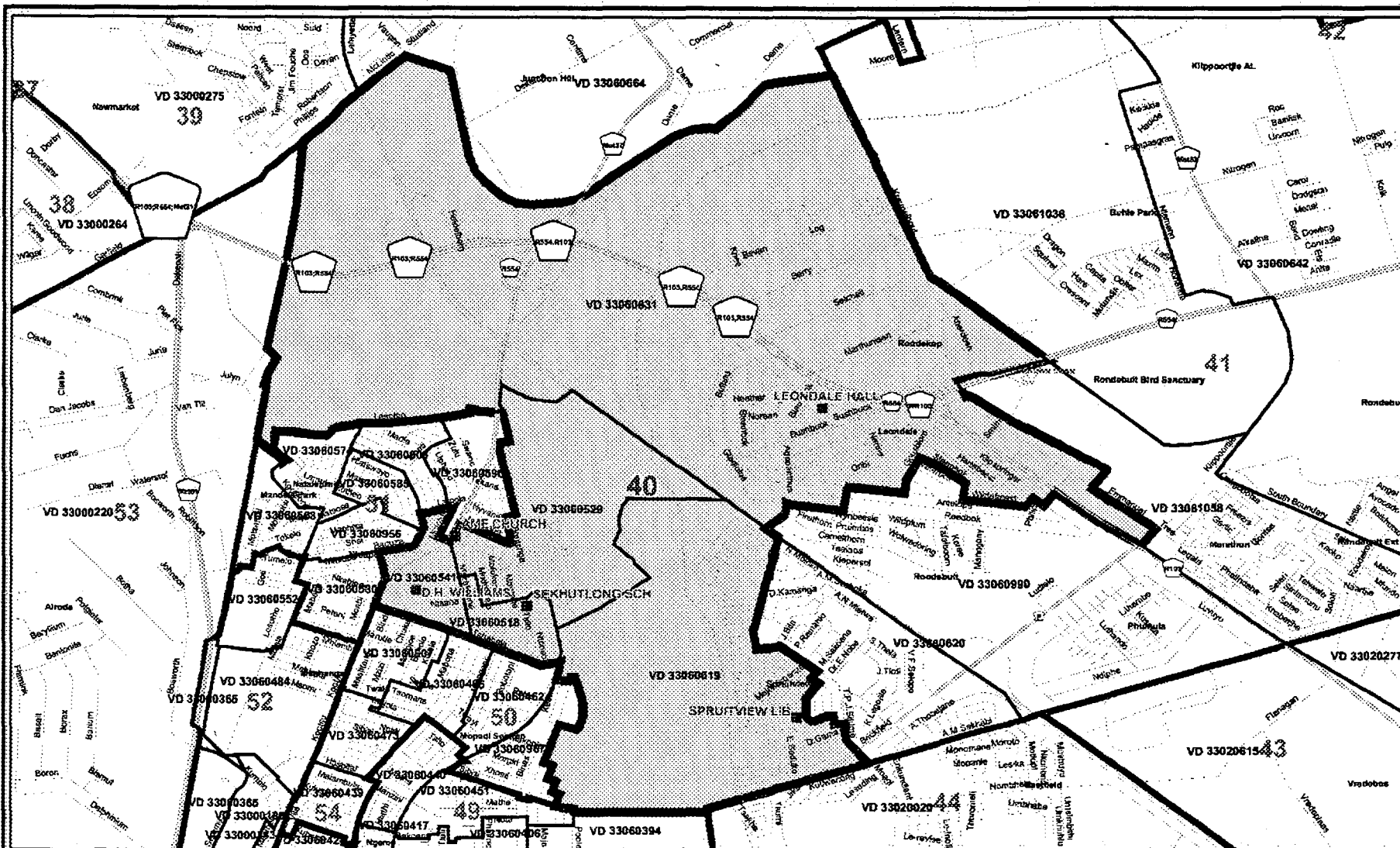
Provincial Boundary	Parent Farms	Voting Station
Local Municipality	Ward	Main Road
District Management Area	Voting District	Road
Traditional Authority Area	Dam	River

Ekuhuleni Municipality
 Publication of the delimitation of Ward 39
 of Ekuhuleni Municipality (East Rand)
 in terms of Item 5 of Schedule 1 to the
 Local Government: Municipal Structures Act, 1998
 (Act No.117 of 1998)

NOT TO SCALE
DATE February 2005
WARD NUMBER 39

Additional information relating to this map
 can be obtained by contacting the
 Municipal Demarcation Board at:
 Tel: (012) 342 2481 Fax: (012) 342 2480
 e-mail: info@demarcation.org.za
 Website: www.demarcation.org.za
 Address: Private Bag X28, Hatfield 0028





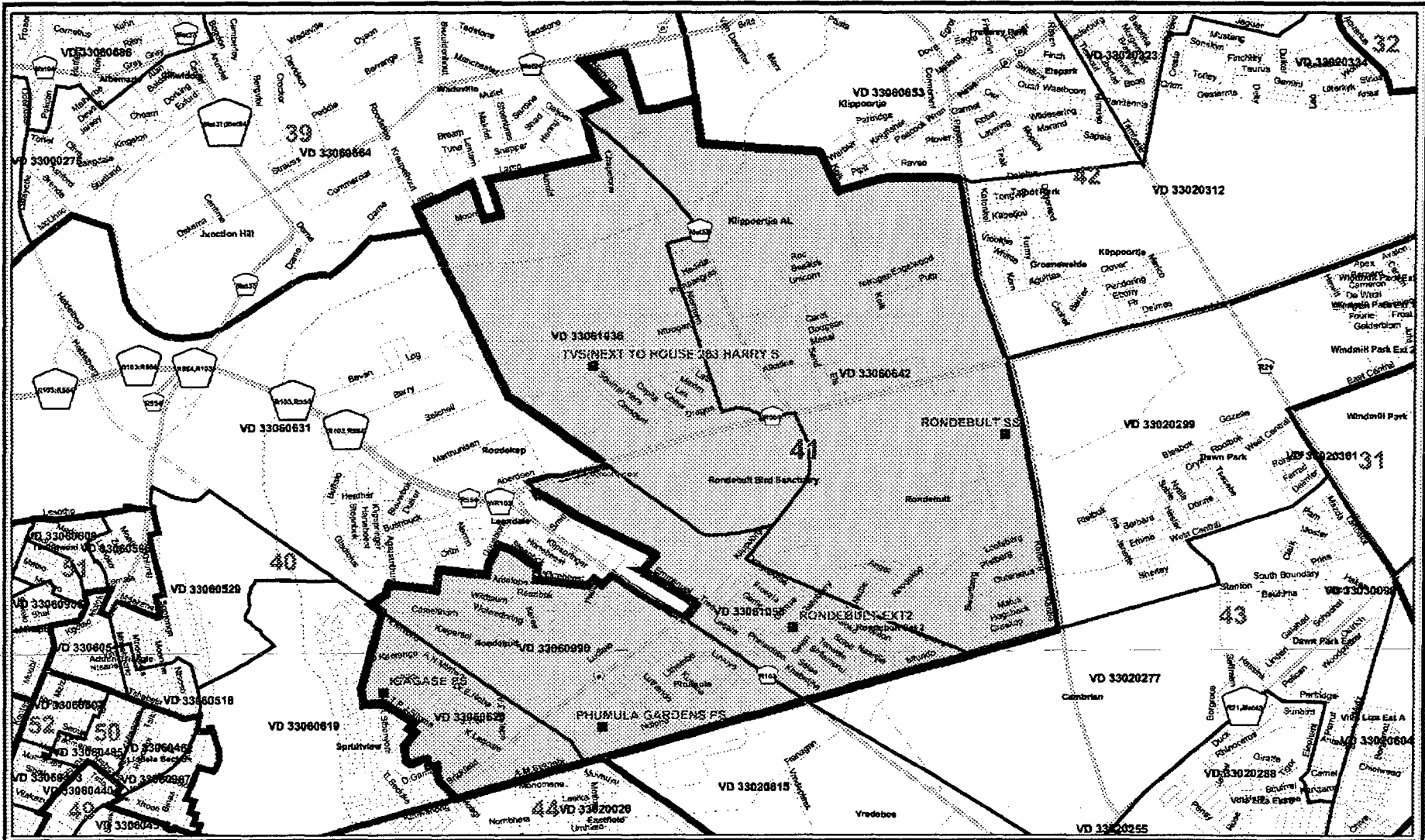
Legend		
	Provincial Boundary	
	Local Municipality	
	District Management Area	
	Traditional Authority Area	
	Parent Farms	
	Ward	
	Voting District	
	Dam	
	River	
	Voting Station	
	Main Road	
	Road	

Ekurhuleni Municipality
 Publication of the delimitation of Ward 40
 of Ekurhuleni Municipality (East Rand)
 in terms of Item 5 of Schedule 1 to the
 Local Government: Municipal Structures Act, 1998
 (Act No. 117 of 1998)

	NOT TO SCALE
DATE	February 2005
WARD NUMBER	40

Additional information relating to this map
 can be obtained by contacting the
 Municipal Demarcation Board at:
 Tel: (012) 342 2481 Fax: (012) 342 2480
 e-mail: info@demarcation.org.za
 Website: www.demarcation.org.za
 Address: Private Bag X28, Hatfield 0028





Legend

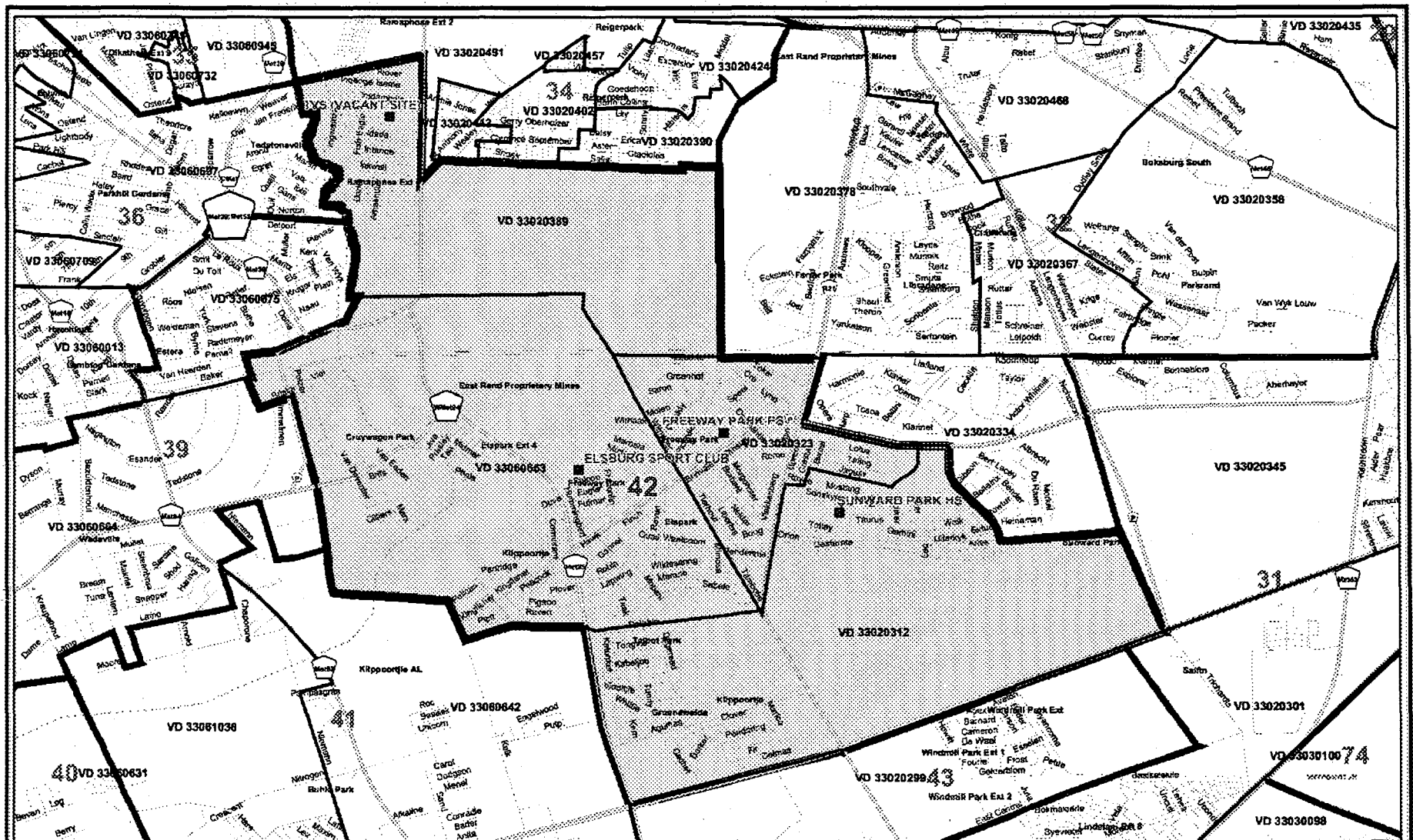
Provincial Boundary	Parent Farms	Voting Station
Local Municipality	Ward	Main Road
District Management Area	Voting District	Road
Traditional Authority Area	Dam	River

Ekurhuleni Municipality
 Publication of the delimitation of Ward 41
 of Ekurhuleni Municipality (East Rand)
 in terms of Item 5 of Schedule 1 to the
 Local Government: Municipal Structures Act, 1998
 (Act No. 117 of 1998)

NOT TO SCALE
DATE February 2005
WARD NUMBER 41

Additional information relating to this map
 can be obtained by contacting the
 Municipal Demarcation Board at:
 Tel: (012) 342 2481 Fax: (012) 342 2480
 e-mail: info@demarcation.org.za
 Website: www.demarcation.org.za
 Address: Private Bag X28, Hatfield 0028






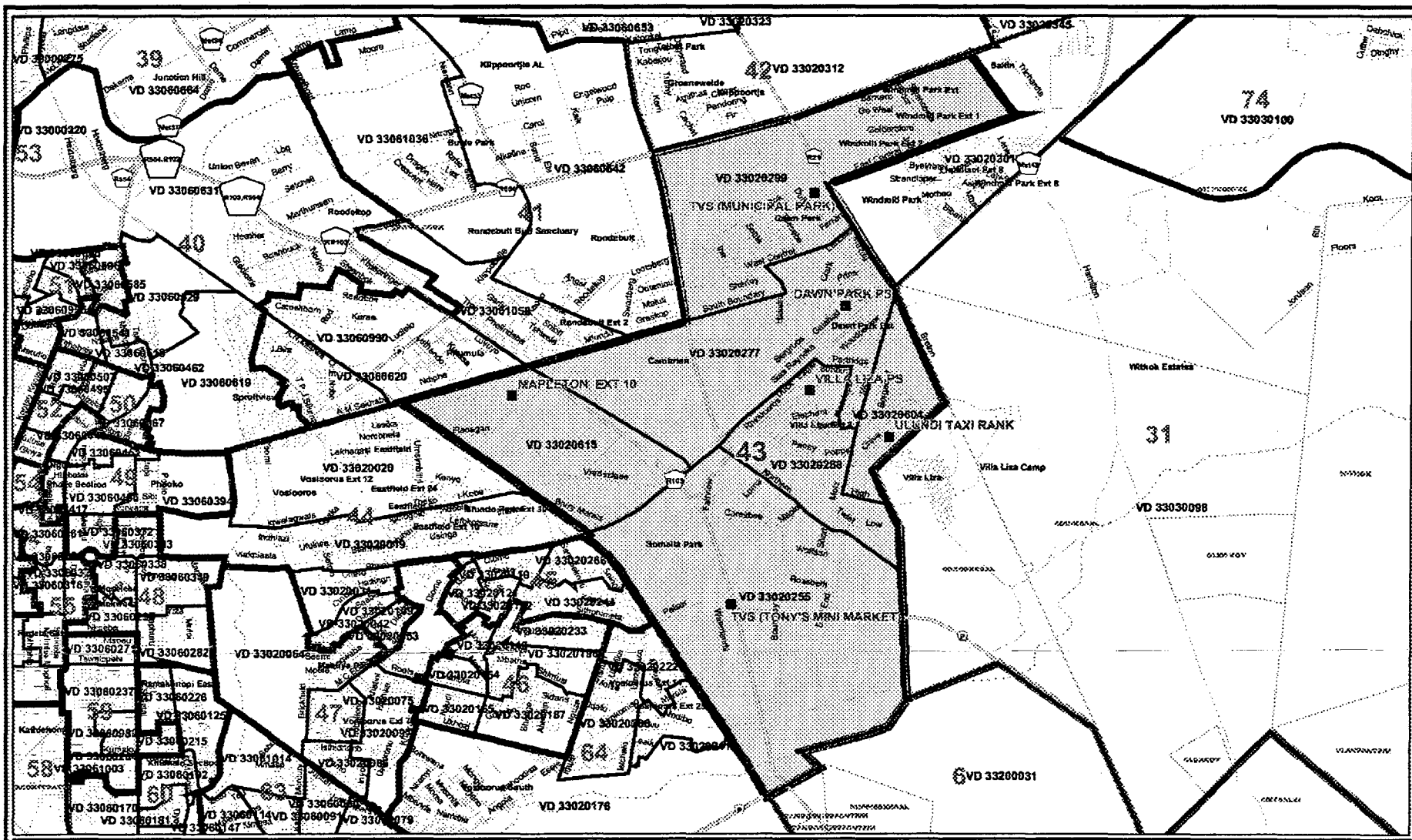
Legend		
	Provincial Boundary	
	Local Municipality	
	District Management Area	
	Traditional Authority Area	
	Parent Farms	
	Ward	
	Voting District	
	Dam	
	Voting Station	
	Main Road	
	Road	
	River	

Ekurhuleni Municipality
 Publication of the delimitation of Ward 42
 of Ekurhuleni Municipality(East Rand)
 in terms of Item 5 of Schedule 1 to the
 Local Government: Municipal Structures Act, 1998
 (Act No.117 of 1998)

	NOT TO SCALE
DATE	February 2005
WARD NUMBER	42

Additional information relating to this map
 can be obtained by contacting the
 Municipal Demarcation Board at:
 Tel: (012) 342 2481 Fax: (012) 342 2480
 e-mail: info@demarcation.org.za
 Website: www.demarcation.org.za
 Address: Private Bag X28, Hatfield 0028





Legend

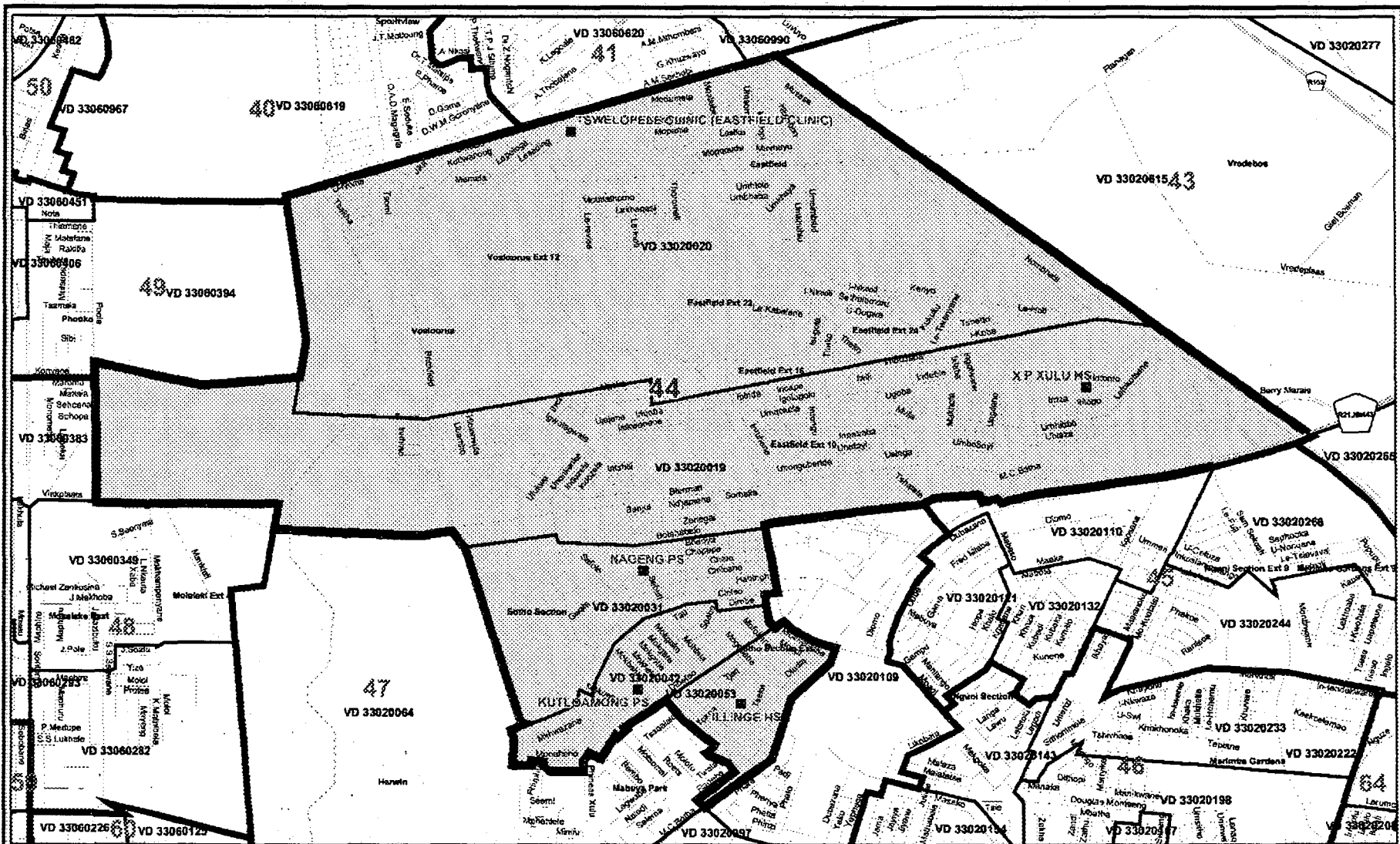
Provincial Boundary	Parent Farms	Voting Station
Local Municipality	Ward	Main Road
District Management Area	Voting District	Road
Traditional Authority Area	Dam	River

Ekurhuleni Municipality
 Publication of the delimitation of Ward 43
 of Ekurhuleni Municipality (East Rand)
 in terms of Item 5 of Schedule 1 to the
 Local Government: Municipal Structures Act, 1998
 (Act No.117 of 1998)

NOT TO SCALE
DATE February 2005
WARD NUMBER 43

Additional information relating to this map
 can be obtained by contacting the
 Municipal Demarcation Board at:
 Tel: (012) 342 2481 Fax: (012) 342 2680
 e-mail: Info@demarcation.org.za
 Website: www.demarcation.org.za
 Address: Private Bag X28, Hatfield 0028





Legend

Provincial Boundary	Parent Farms	Voting Station
Local Municipality	Ward	Main Road
District Management Area	Voting District	Road
Traditional Authority Area	Dam	River

Ekurhuleni Municipality
 Publication of the delimitation of Ward 44
 of Ekurhuleni Municipality (East Rand)
 in terms of Item 5 of Schedule 1 to the
 Local Government: Municipal Structures Act, 1998
 (Act No. 117 of 1998)

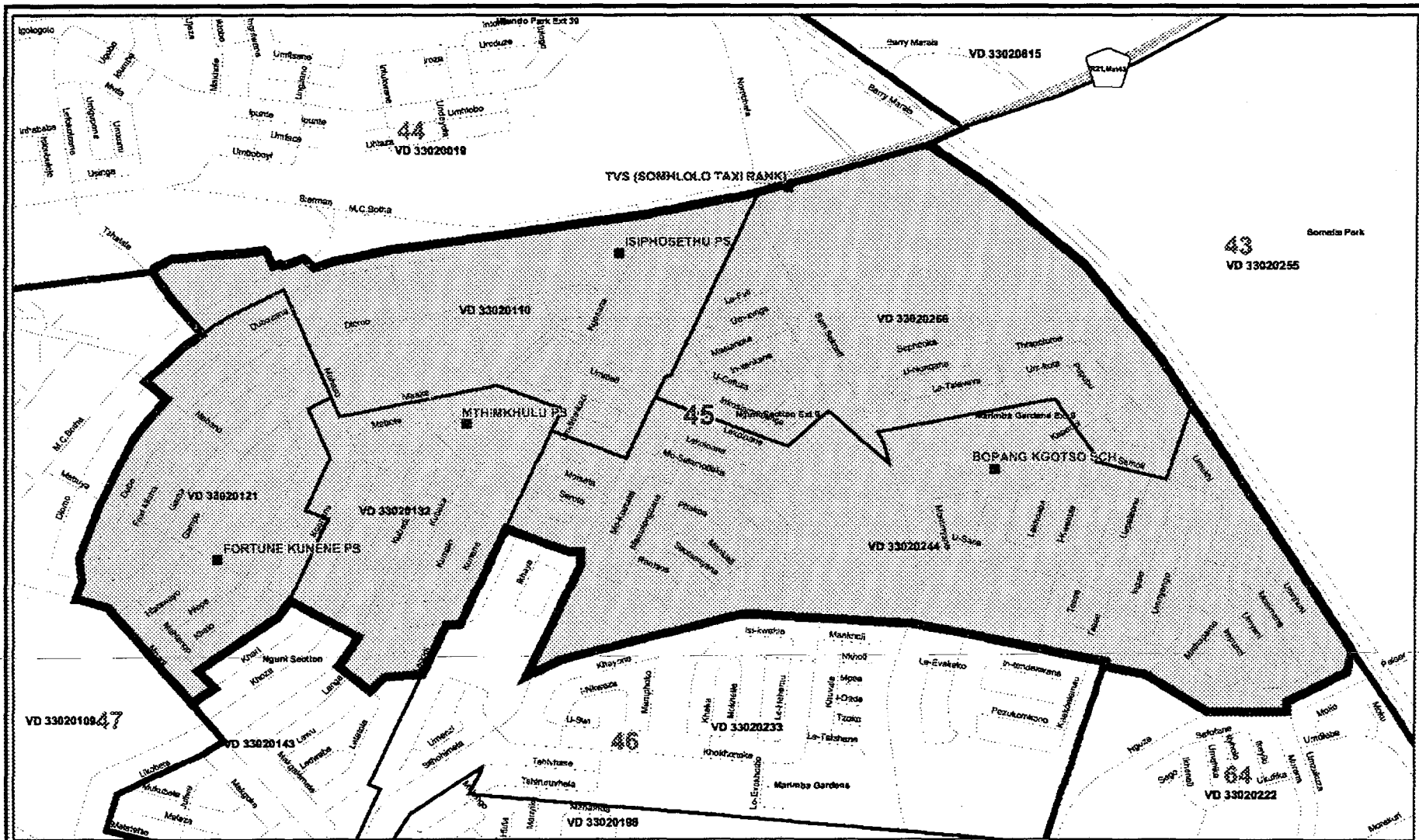
NOT TO SCALE

DATE	February 2005
WARD NUMBER	44

Additional information relating to this map can be obtained by contacting the Municipal Demarcation Board at:

Tel: (012) 342 2481 Fax: (012) 342 2480
 e-mail: info@demarcation.org.za
 Website: www.demarcation.org.za
 Address: Private Bag X28, Hatfield 0028





Legend

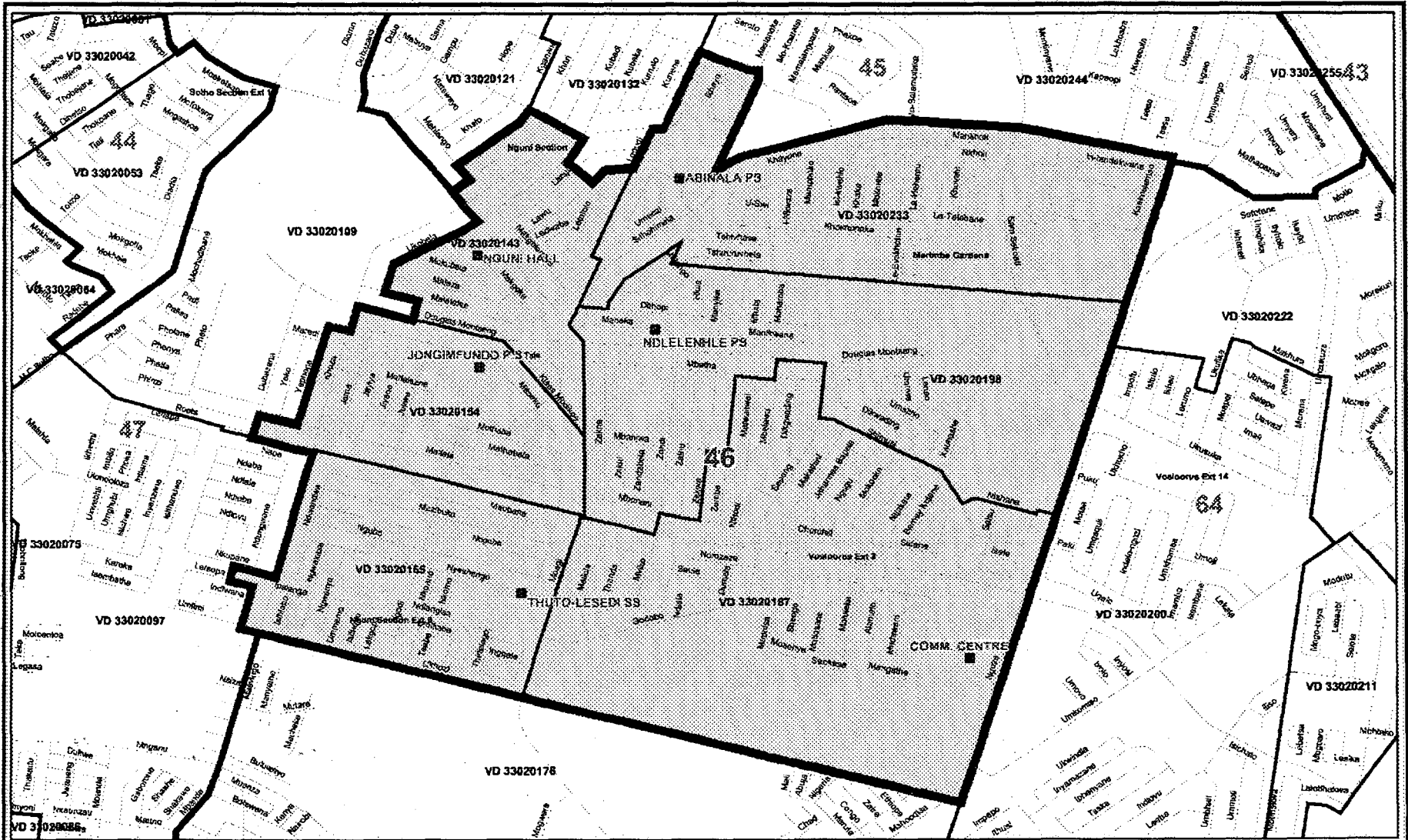
Provincial Boundary	Parent Farms	Voting Station
Local Municipality	Ward	Main Road
District Management Area	Voting District	Road
Traditional Authority Area	Dam	River

Ekurhuleni Municipality
 Publication of the delimitation of Ward 45
 of Ekurhuleni Municipality (East Rand)
 in terms of Item 5 of Schedule 1 to the
 Local Government: Municipal Structures Act, 1998
 (Act No.117 of 1998)

NOT TO SCALE
DATE February 2005
WARD NUMBER 45

Additional information relating to this map
 can be obtained by contacting the
 Municipal Demarcation Board at:
 Tel: (012) 342 2481 Fax: (012) 342 2480
 e-mail: info@demarcation.org.za
 Website: www.demarcation.org.za
 Address: Private Bag X28, Hatfield 0028





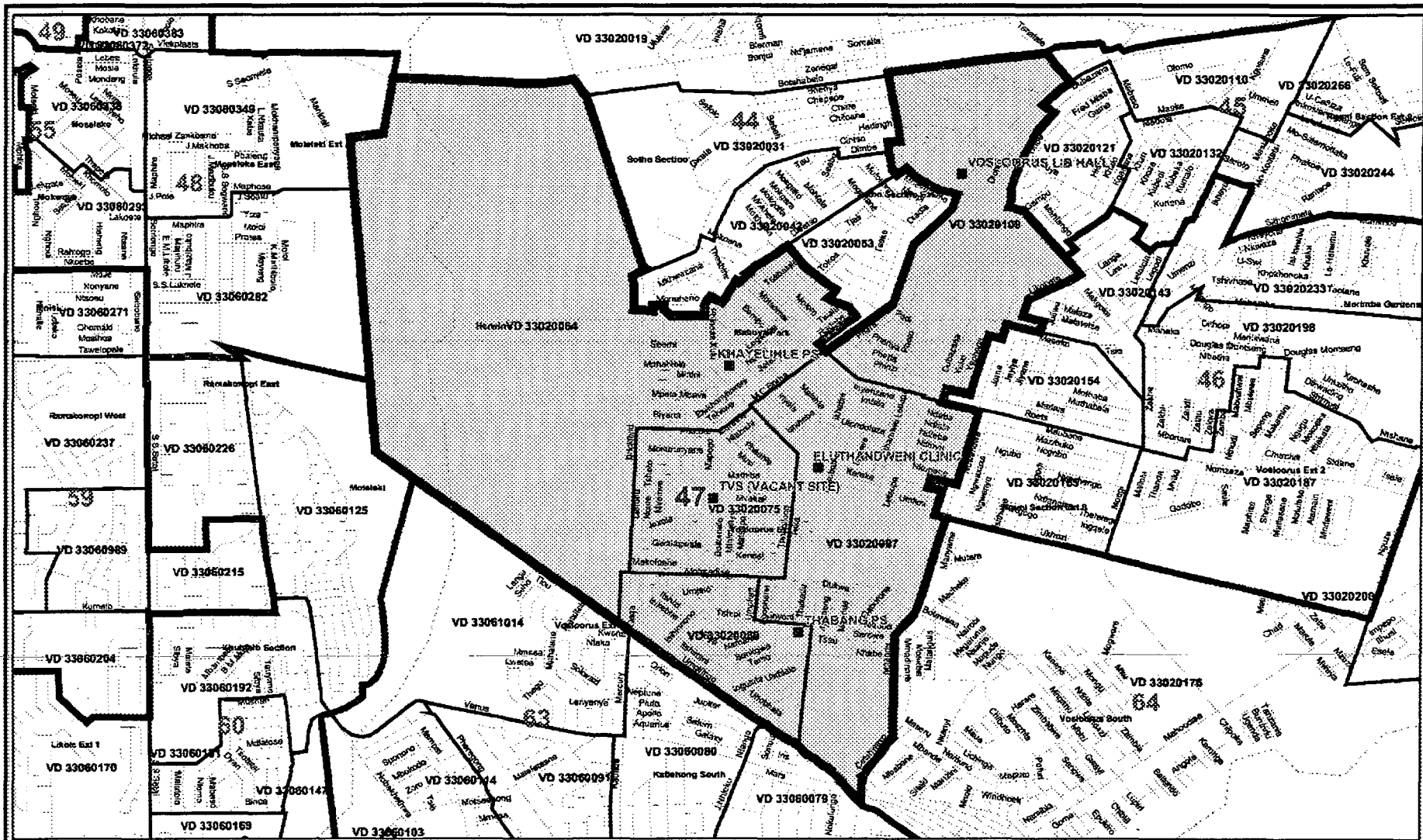
Legend		
	Provincial Boundary	
	Parent Farms	
	Local Municipality	
	Ward	
	District Management Area	
	Traditional Authority Area	
	Voting District	
	Dam	
	River	

Ekurhuleni Municipality
 Publication of the delimitation of Ward 46
 of Ekurhuleni Municipality(East Rand)
 in terms of Item 5 of Schedule 1 to the
 Local Government: Municipal Structures Act, 1998
 (Act No.117 of 1998)

	NOT TO SCALE
DATE	February 2005
WARD NUMBER	46

Additional information relating to this map
 can be obtained by contacting the
 Municipal Demarcation Board at:
 Tel: (012) 342 2481 Fax: (012) 342 2480
 e-mail: info@demarcation.org.za
 Website: www.demarcation.org.za
 Address: Private Bag X28, Hatfield 0028





Legend

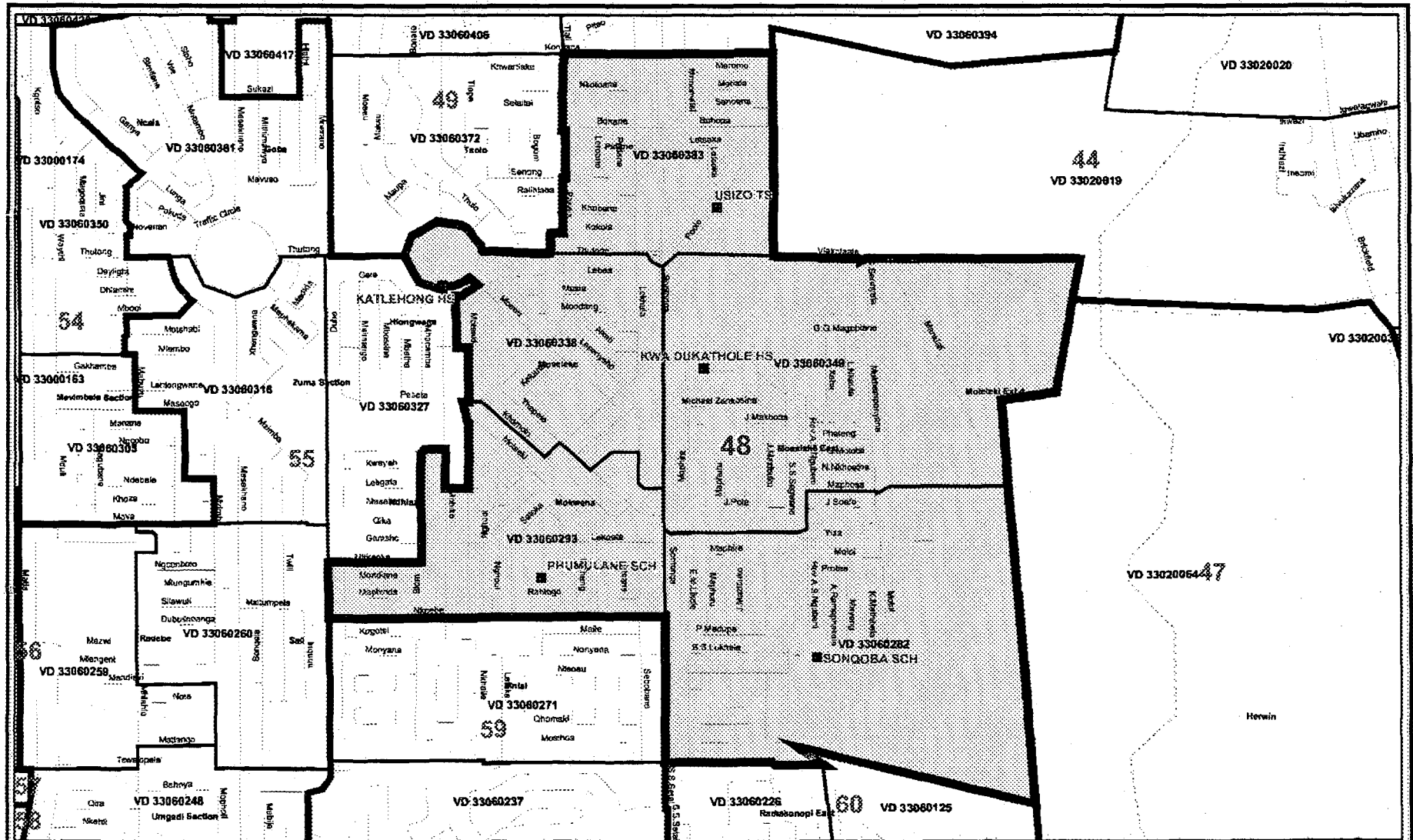
Provincial Boundary	Parent Farms	Voting Station
Local Municipality	Ward	Main Road
District Management Area	Voting District	Road
Traditional Authority Area	Dam	River

Ekuhuleni Municipality
 Publication of the delimitation of Ward 47
 of Ekuhuleni Municipality (East Rand)
 in terms of Item 5 of Schedule 1 to the
 Local Government: Municipal Structures Act, 1998
 (Act No. 117 of 1998)

NOT TO SCALE
DATE February 2005
WARD NUMBER 47

Additional information relating to this map
 can be obtained by contacting the
 Municipal Demarcation Board at:
 Tel: (012) 342 2481 Fax: (012) 342 2480
 e-mail: info@demarcation.org.za
 Website: www.demarcation.org.za
 Address: Private Bag X28, Hatfield 0028






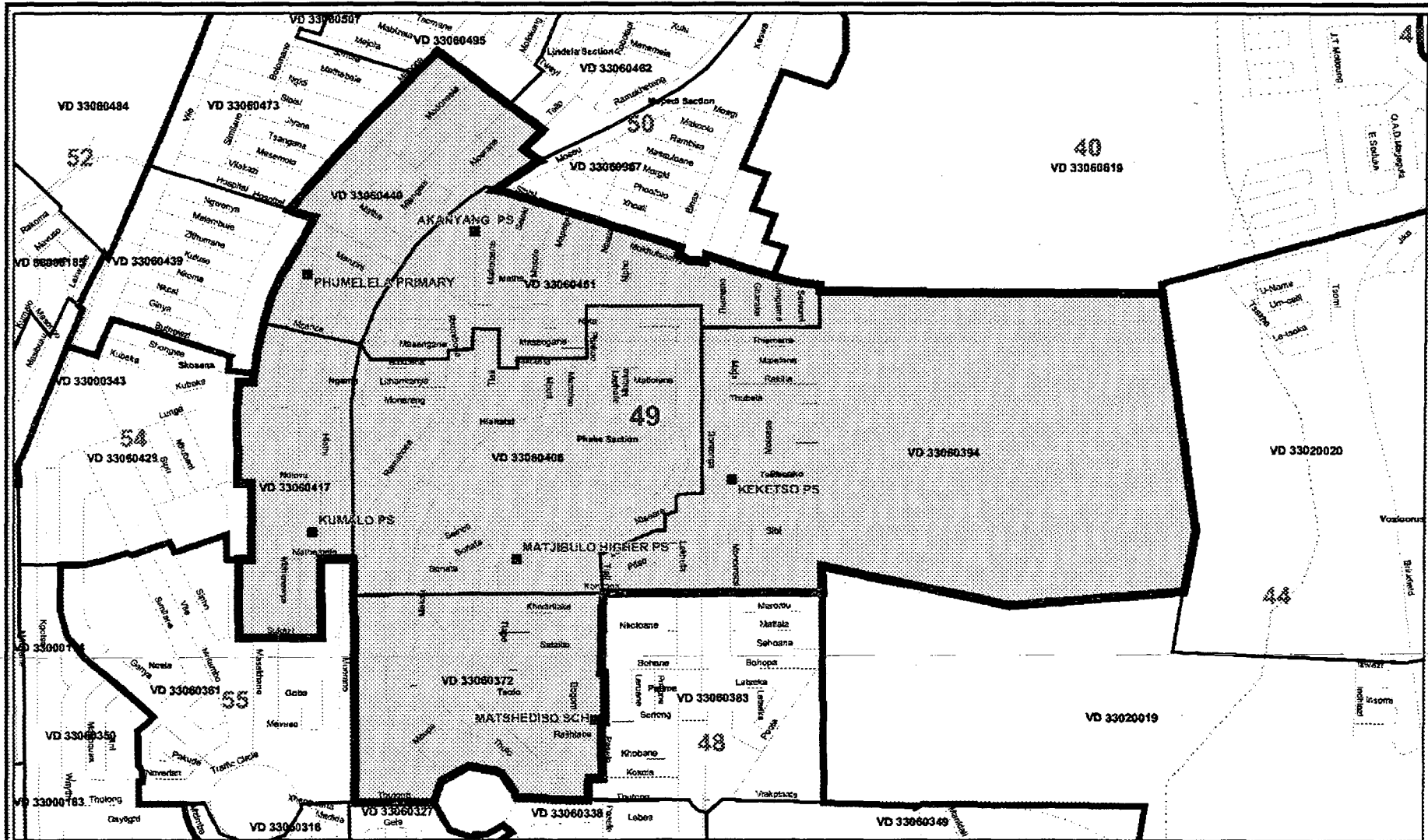
Legend		
	Provincial Boundary	
	Parent Farms	
	Local Municipality	
	Ward	
	District Management Area	
	Main Road	
	Road	
	Traditional Authority Area	
	Dam	
	River	

Ekurhuleni Municipality
 Publication of the delimitation of Ward 48
 of Ekurhuleni Municipality (East Rand)
 in terms of Item 5 of Schedule 1 to the
 Local Government: Municipal Structures Act, 1998
 (Act No. 117 of 1998)

	NOT TO SCALE
DATE	February 2005
WARD NUMBER	48

Additional information relating to this map
 can be obtained by contacting the
 Municipal Demarcation Board at:
 Tel: (012) 342 2481 Fax: (012) 342 2480
 e-mail: info@demarcation.org.za
 Website: www.demarcation.org.za
 Address: Private Bag X28, Hatfield 0028





Legend

Provincial Boundary	Parent Farms	Voting Station
Local Municipality	Ward	Main Road
District Management Area	Voting District	Road
Traditional Authority Area	Dam	River

Ekurhuleni Municipality
 Publication of the delimitation of Ward 49
 of Ekurhuleni Municipality (East Rand)
 in terms of Item 5 of Schedule 1 to the
 Local Government: Municipal Structures Act, 1998
 (Act No.117 of 1998)

 NOT TO SCALE
DATE February 2005
WARD NUMBER 49

Additional information relating to this map
 can be obtained by contacting the
 Municipal Demarcation Board at:
 Tel: (012) 342 2481 Fax: (012) 342 2480
 e-mail: info@demarcation.org.za
 Website: www.demarcation.org.za
 Address: Private Bag X28, Hatfield 0028





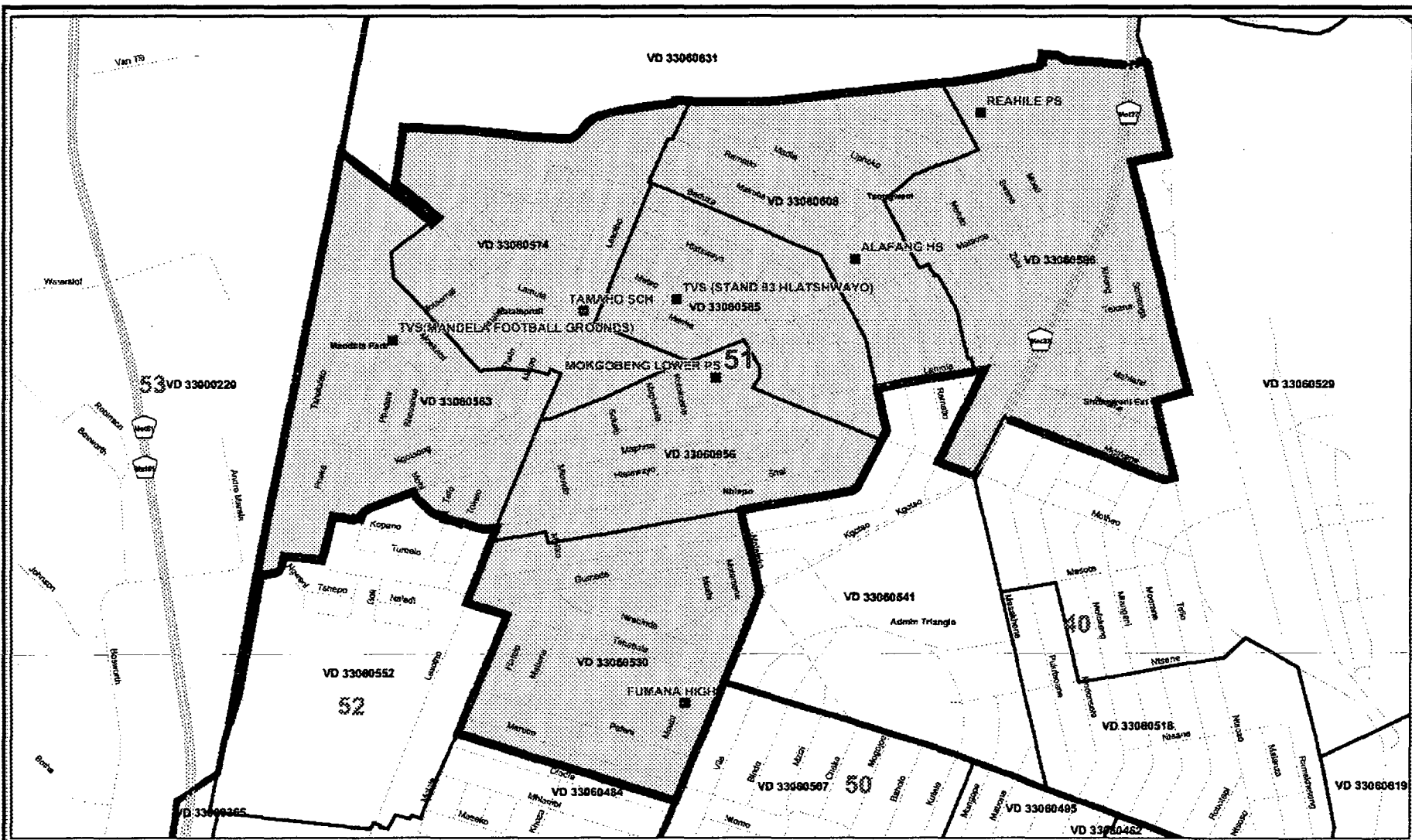
Legend		
	Provincial Boundary	
	Parent Farms	
	Local Municipality	
	District Management Area	
	Traditional Authority Area	
	Ward	
	Voting District	
	Dam	

Ekurhuleni Municipality
 Publication of the delimitation of Ward 50
 of Ekurhuleni Municipality (East Rand)
 in terms of Item 5 of Schedule 1 to the
 Local Government: Municipal Structures Act, 1998
 (Act No. 117 of 1998)

NOT TO SCALE
 DATE
 February 2005
 WARD NUMBER
 50

Additional information relating to this map
 can be obtained by contacting the
 Municipal Demarcation Board at:
 Tel: (012) 342 2481 Fax: (012) 342 2480
 e-mail: info@demarcation.org.za
 Website: www.demarcation.org.za
 Address: Private Bag X28, Hatfield 0028





Legend

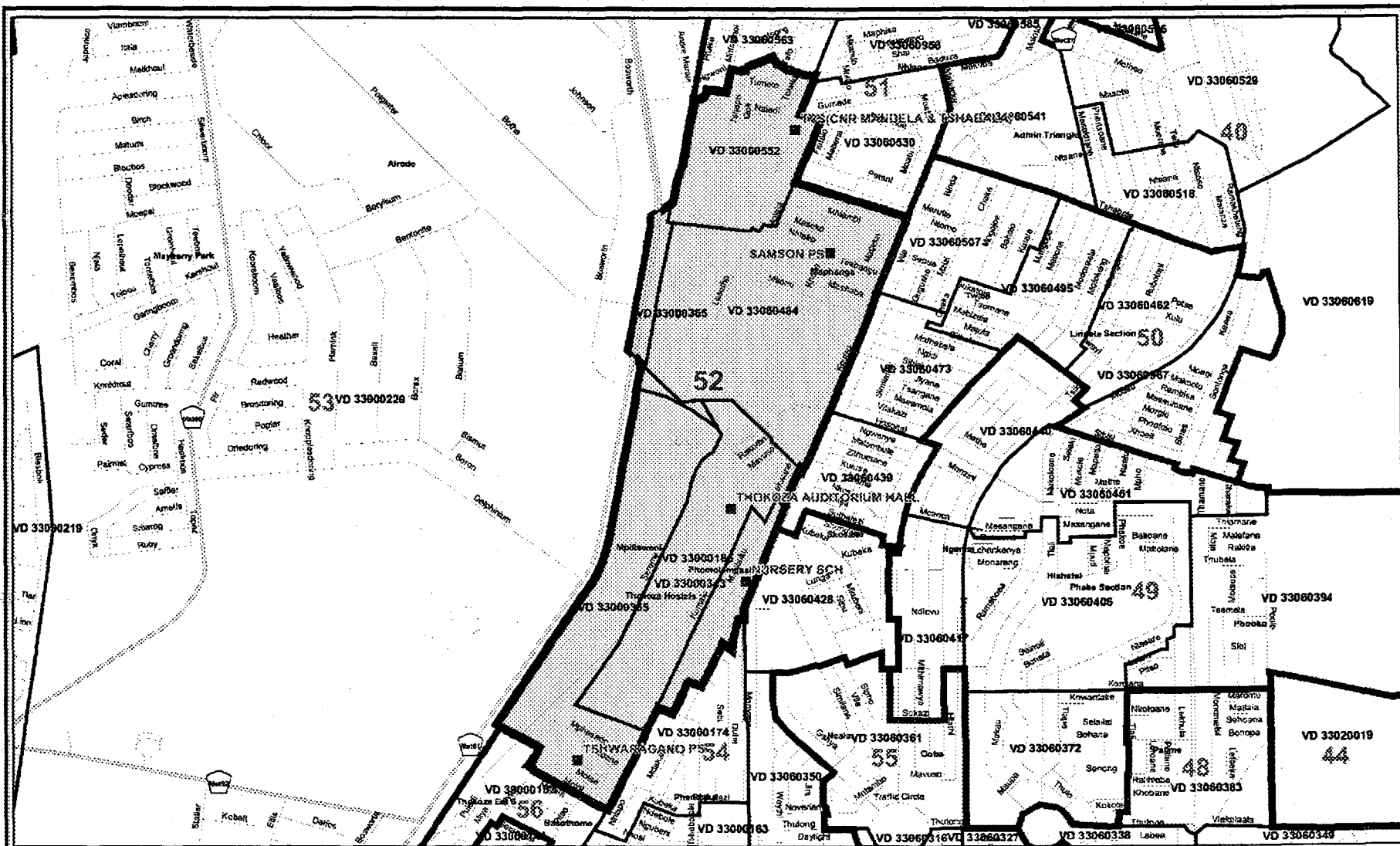
Provincial Boundary	Parent Farms	Voies Station
Local Municipality	Ward	Main Road
District Management Area	Voies District	Road
Traditional Authority Area	Dam	River

Ekurhuleni Municipality
 Publication of the delimitation of Ward 51
 of Ekurhuleni Municipality (East Rand)
 in terms of Item 5 of Schedule 1 to the
 Local Government: Municipal Structures Act, 1998
 (Act No. 117 of 1998)

NOT TO SCALE
DATE February 2005
WARD NUMBER 51

Additional information relating to this map
 can be obtained by contacting the
 Municipal Demarcation Board at:
 Tel: (012) 342 2481 Fax: (012) 342 2480
 e-mail: info@demarcation.org.za
 Website: www.demarcation.org.za
 Address: Private Bag X28, Hatfield 0028






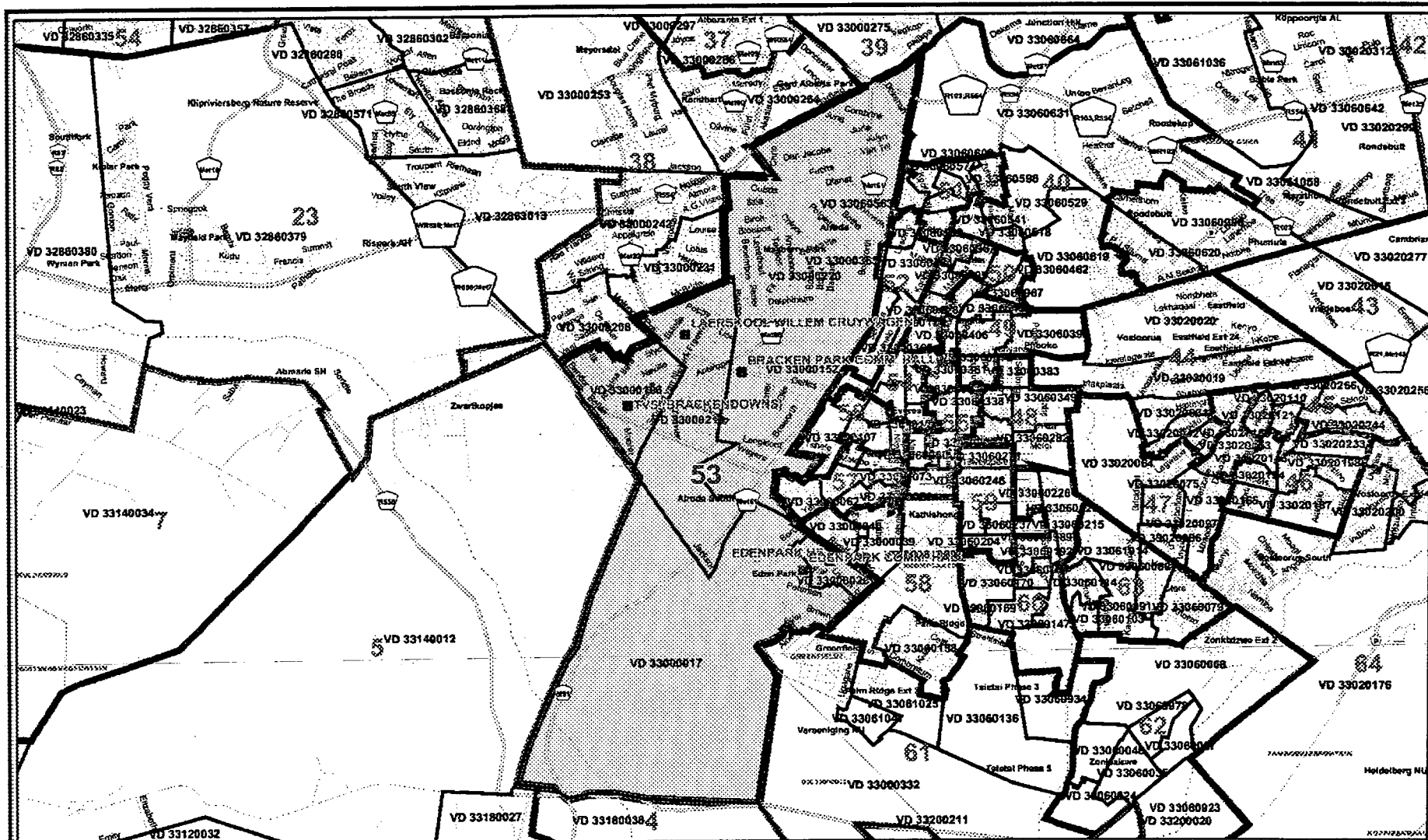
Legend		
	Provincial Boundary	
	Parent Farms	
	Local Municipality	
	District Management Area	
	Traditional Authority Area	
	Ward	
	Voting District	
	Dam	
	River	

Ekurhuleni Municipality
 Publication of the delimitation of Ward 52
 of Ekurhuleni Municipality (East Rand)
 in terms of Item 5 of Schedule 1 to the
 Local Government: Municipal Structures Act, 1998
 (Act No.117 of 1998)

	NOT TO SCALE
DATE	February 2005
WARD NUMBER	52

Additional information relating to this map
 can be obtained by contacting the
 Municipal Demarcation Board at:
 Tel: (012) 342 2481 Fax: (012) 342 2480
 e-mail: info@demarcation.org.za
 Website: www.demarcation.org.za
 Address: Private Bag X28, Hatfield 0028





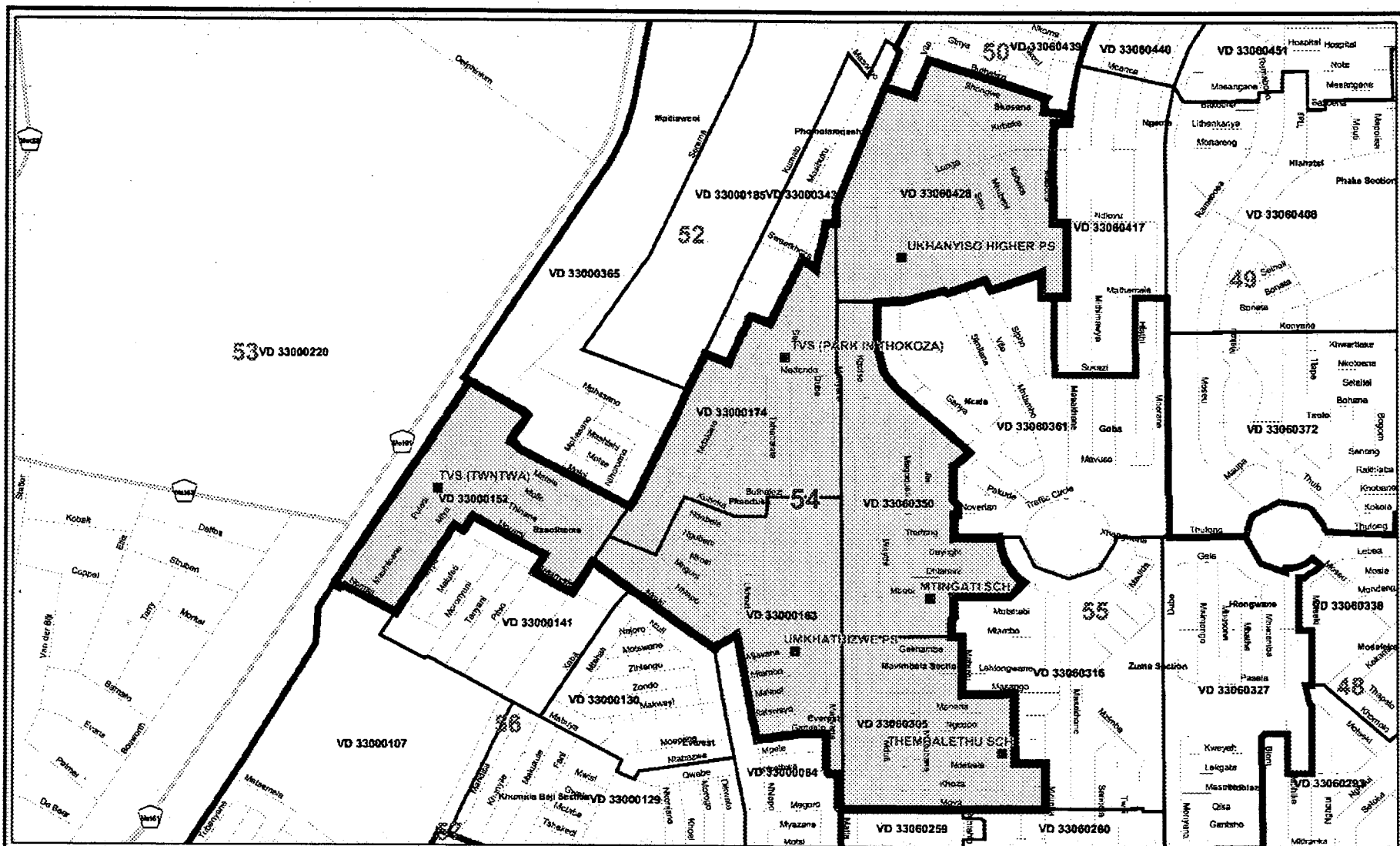
Legend		
	Provincial Boundary	
	Parent Farms	
	Local Municipality	
	Ward	
	District Management Area	
	Voëling District	
	Traditional Authority Area	
	Dam	
	River	

Ekurhuleni Municipality
 Publication of the delimitation of Ward 53
 of Ekurhuleni Municipality (East Rand)
 in terms of Item 5 of Schedule 1 to the
 Local Government: Municipal Structures Act, 1998
 (Act No. 117 of 1998)

	NOT TO SCALE
DATE	February 2005
WARD NUMBER	53

Additional information relating to this map
 can be obtained by contacting the
 Municipal Demarcation Board at:
 Tel: (012) 342 2481 Fax: (012) 342 2480
 e-mail: info@demarcation.org.za
 Website: www.demarcation.org.za
 Address: Private Bag X28, Hatfield 0028





Legend

Provincial Boundary	Parent Farms	Voting Station
Local Municipality	Ward	Main Road
District Management Area	Voting District	Road
Traditional Authority Area	Dam	River

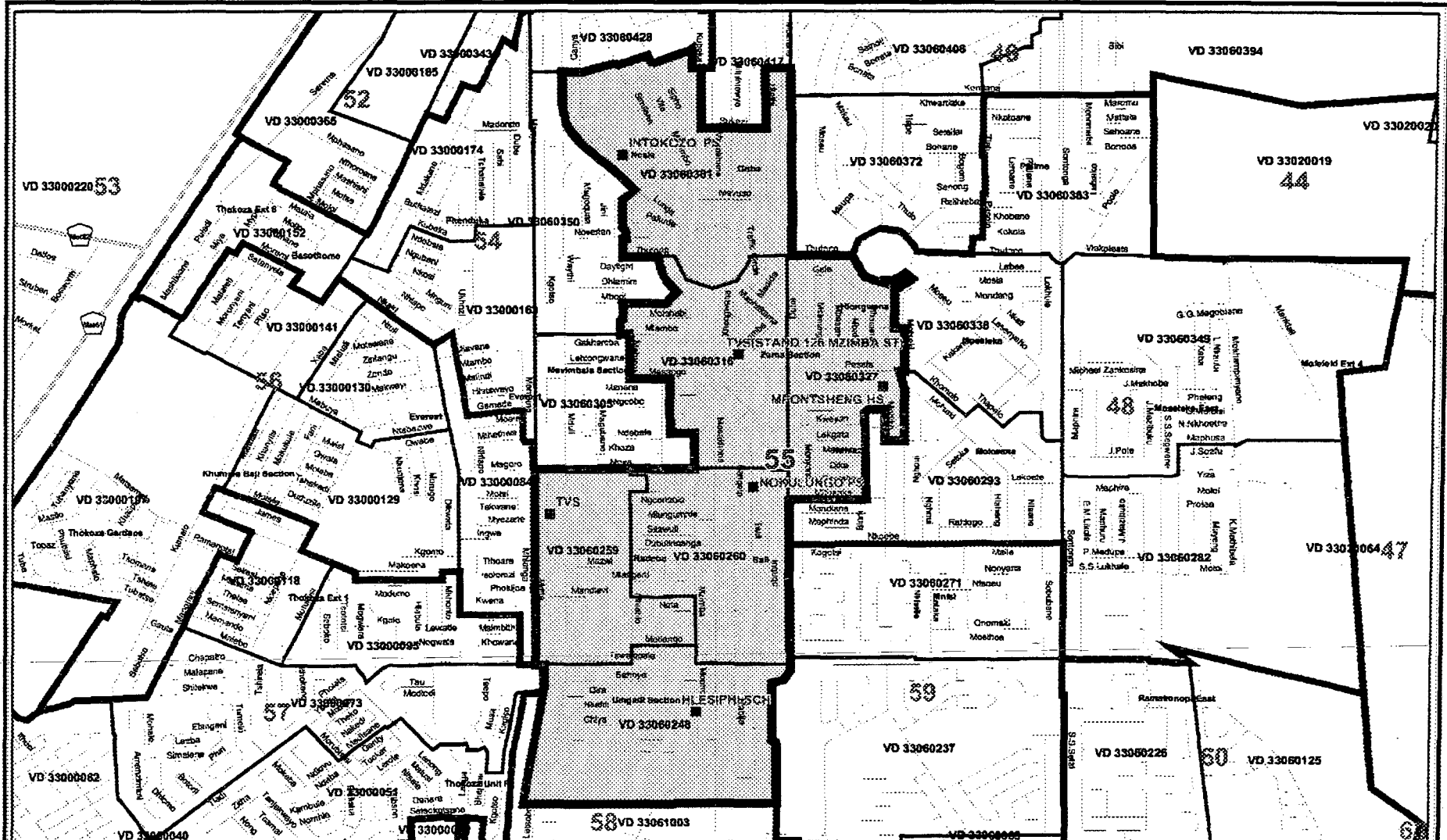
Ekurhuleni Municipality
 Publication of the delimitation of Ward 54
 of Ekurhuleni Municipality (East Rand)
 in terms of Item 5 of Schedule 1 to the
 Local Government: Municipal Structures Act, 1998
 (Act No. 117 of 1998)

NOT TO SCALE
DATE February 2005
WARD NUMBER 54

Additional information relating to this map
 can be obtained by contacting the
 Municipal Demarcation Board at:

Tel: (012) 342 2481 Fax: (012) 342 2480
 e-mail: info@demarcation.org.za
 Website: www.demarcation.org.za
 Address: Private Bag X28, Hatfield 0028





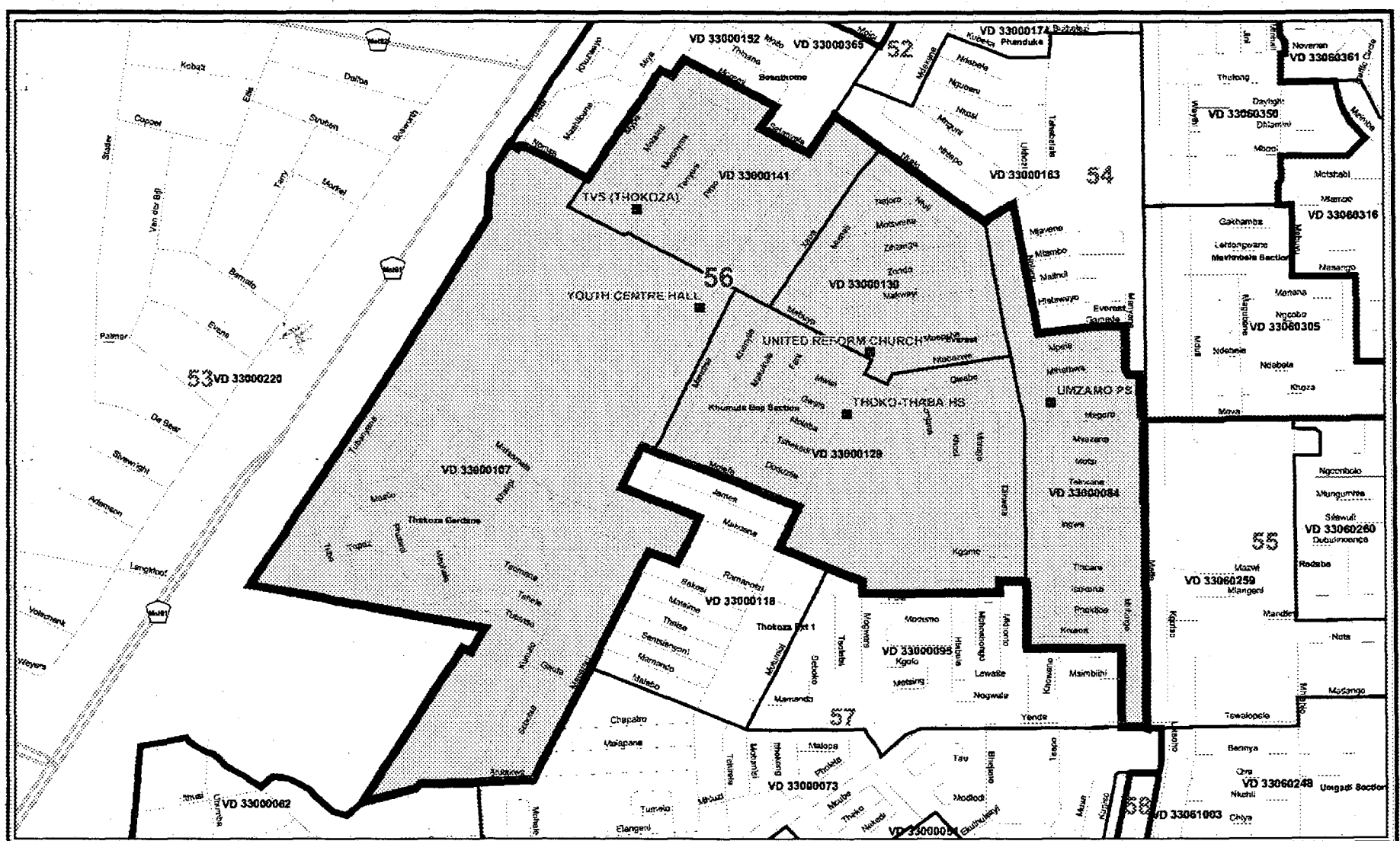
Legend

Provincial Boundary	Parent Farms	Voting Station
Local Municipality	Ward	Main Road
District Management Area	Voting District	Road
Traditional Authority Area	Dam	River

Ekurhuleni Municipality
 Publication of the delimitation of Ward 55
 of Ekurhuleni Municipality (East Rand)
 in terms of Item 5 of Schedule 1 to the
 Local Government: Municipal Structures Act, 1998
 (Act No. 117 of 1998)

	NOT TO SCALE	Additional information relating to this map can be obtained by contacting the Municipal Demarcation Board at: Tel: (012) 342 2481 Fax: (012) 342 2480 e-mail: info@demarcation.org.za Website: www.demarcation.org.za Address: Private Bag X28, Hatfield 028
DATE	February 2005	
WARD NUMBER	55	





Legend

Provincial Boundary	Parent Farms	Voting Station
Local Municipality	Ward	Main Road
District Management Area	Voting District	Road
Traditional Authority Area	Dam	River


Ekurhuleni Municipality
 Publication of the delimitation of Ward 56
 of Ekurhuleni Municipality (East Rand)
 in terms of Item 5 of Schedule 1 to the
 Local Government: Municipal Structures Act, 1998
 (Act No. 117 of 1998)

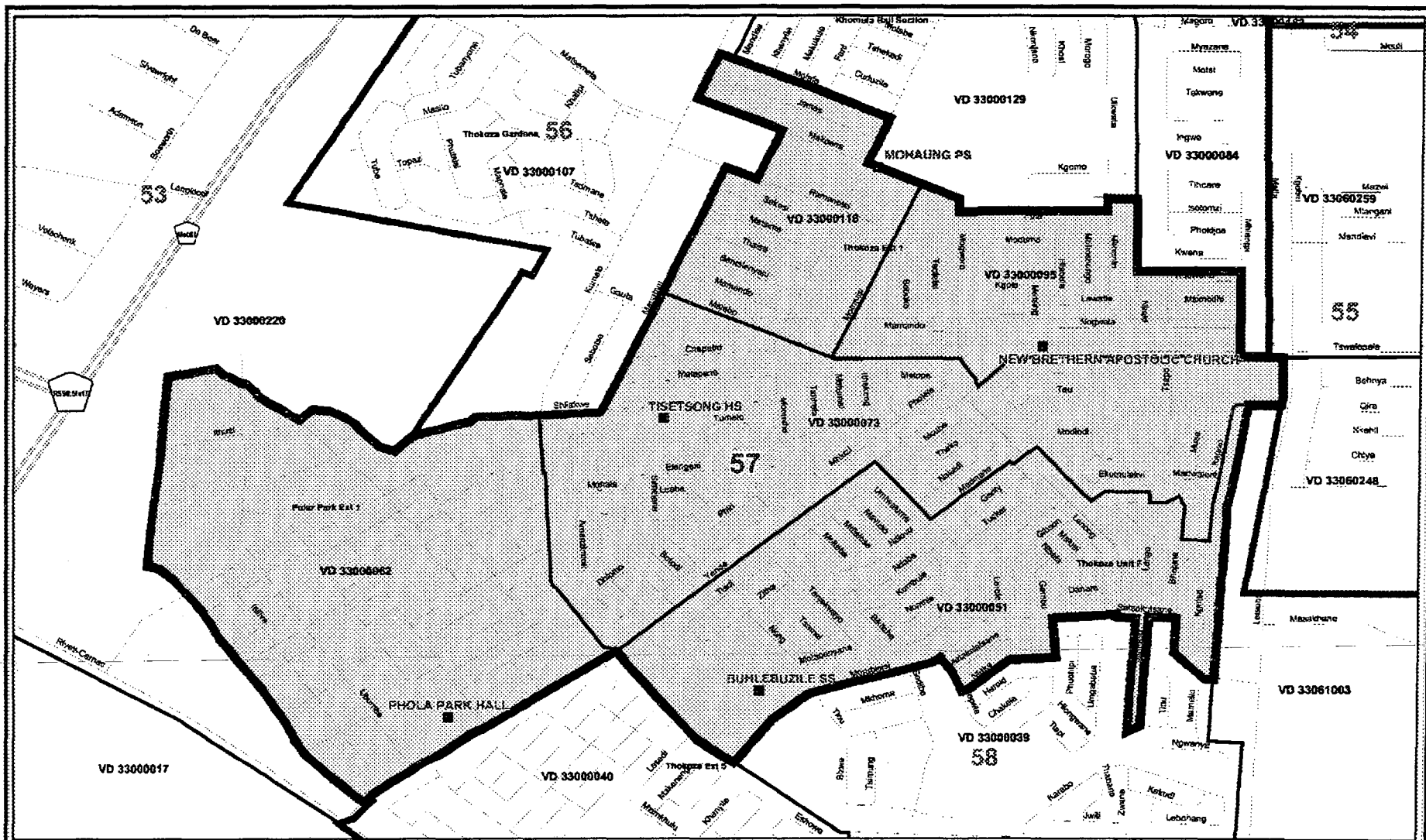
NOT TO SCALE

DATE
February 2005
WARD NUMBER
56

Additional information relating to this map
 can be obtained by contacting the
 Municipal Demarcation Board at:

Tel: (012) 342 2481 Fax: (012) 342 2480
 e-mail: info@demarcation.org.za
 Website: www.demarcation.org.za
 Address: Private Bag X28, Hatfield 0028





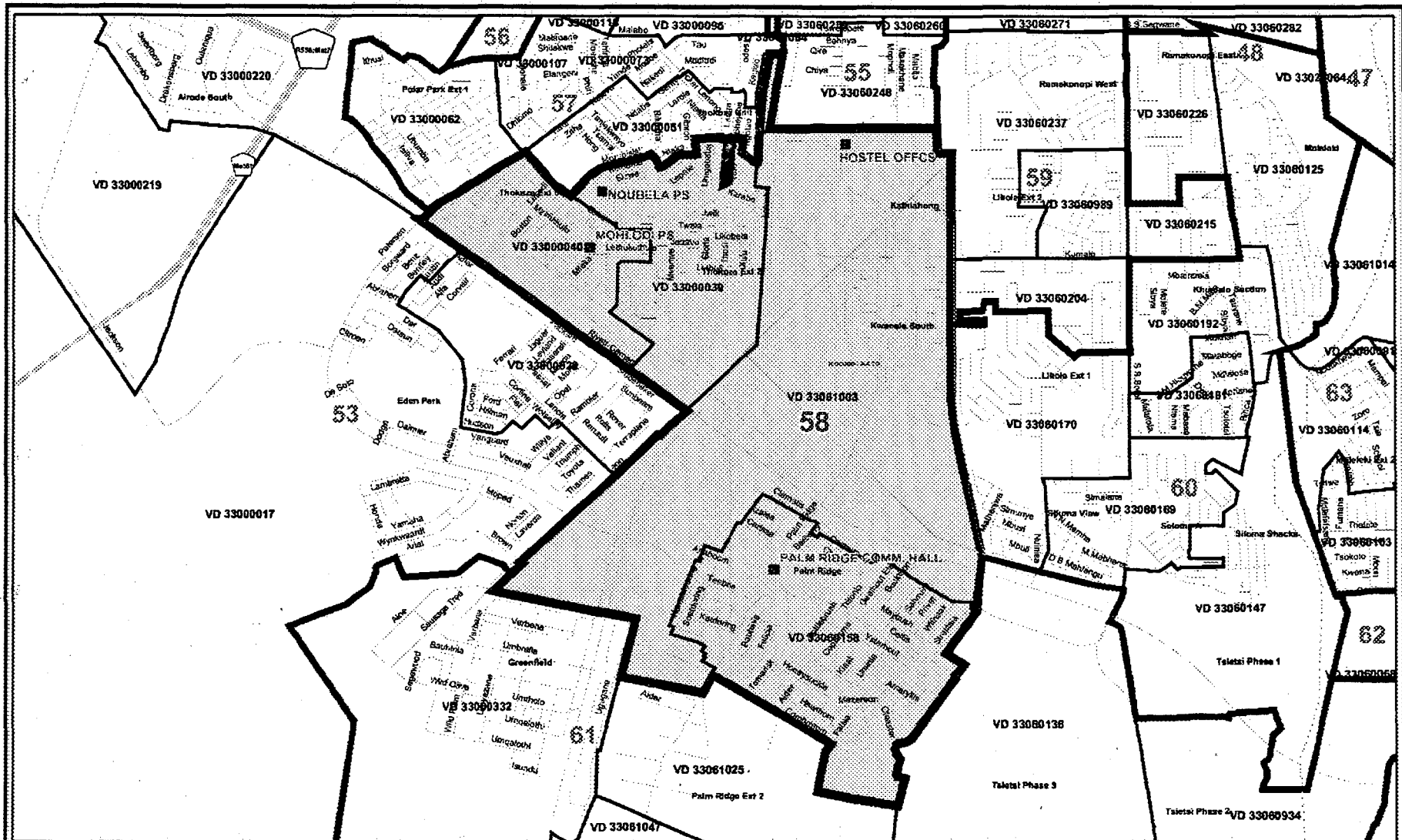
Legend		
	Provincial Boundary	
	Parent Farms	
	Local Municipality	
	District Management Area	
	Traditional Authority Area	
	Ward	
	Voting District	
	Dam	
	River	
	Voting Station	
	Main Road	
	Road	
	River	

Ekurhuleni Municipality
 Publication of the delimitation of Ward 57
 of Ekurhuleni Municipality (East Rand)
 in terms of Item 5 of Schedule 1 to the
 Local Government: Municipal Structures Act, 1998
 (Act No. 117 of 1998)

 NOT TO SCALE
DATE February 2005
WARD NUMBER 57

Additional information relating to this map
 can be obtained by contacting the
 Municipal Demarcation Board at:
 Tel: (012) 342 2481 Fax: (012) 342 2480
 e-mail: info@demarcation.org.za
 Website: www.demarcation.org.za
 Address: Private Bag X28, Hatfield 0028





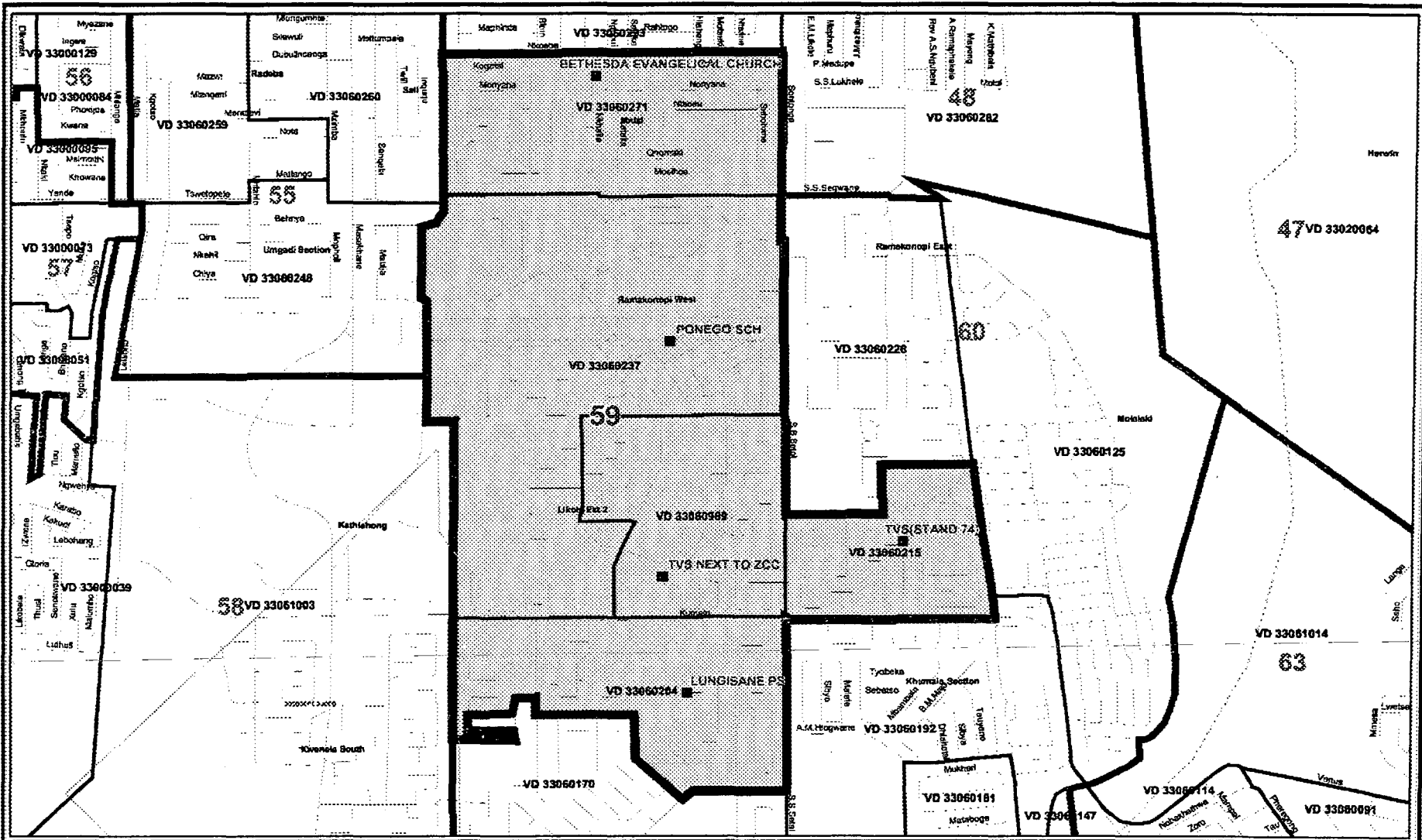
Legend		
	Provincial Boundary	
	Parent Farms	
	Local Municipality	
	District Management Area	
	Traditional Authority Area	
	Ward	
	Voicing District	
	Dam	
	Voicing Station	
	Main Road	
	Road	
	River	

Ekurhuleni Municipality
 Publication of the delimitation of Ward 58
 of Ekurhuleni Municipality (East Rand)
 in terms of Item 5 of Schedule 1 to the
 Local Government: Municipal Structures Act, 1998
 (Act No. 117 of 1998)

	NOT TO SCALE
DATE	February 2005
WARD NUMBER	58

Additional information relating to this map
 can be obtained by contacting the
 Municipal Demarcation Board at:
 Tel: (012) 342 2481 Fax: (012) 342 2480
 e-mail: info@demarcation.org.za
 Website: www.demarcation.org.za
 Address: Private Bag X28, Hatfield 0028





Legend

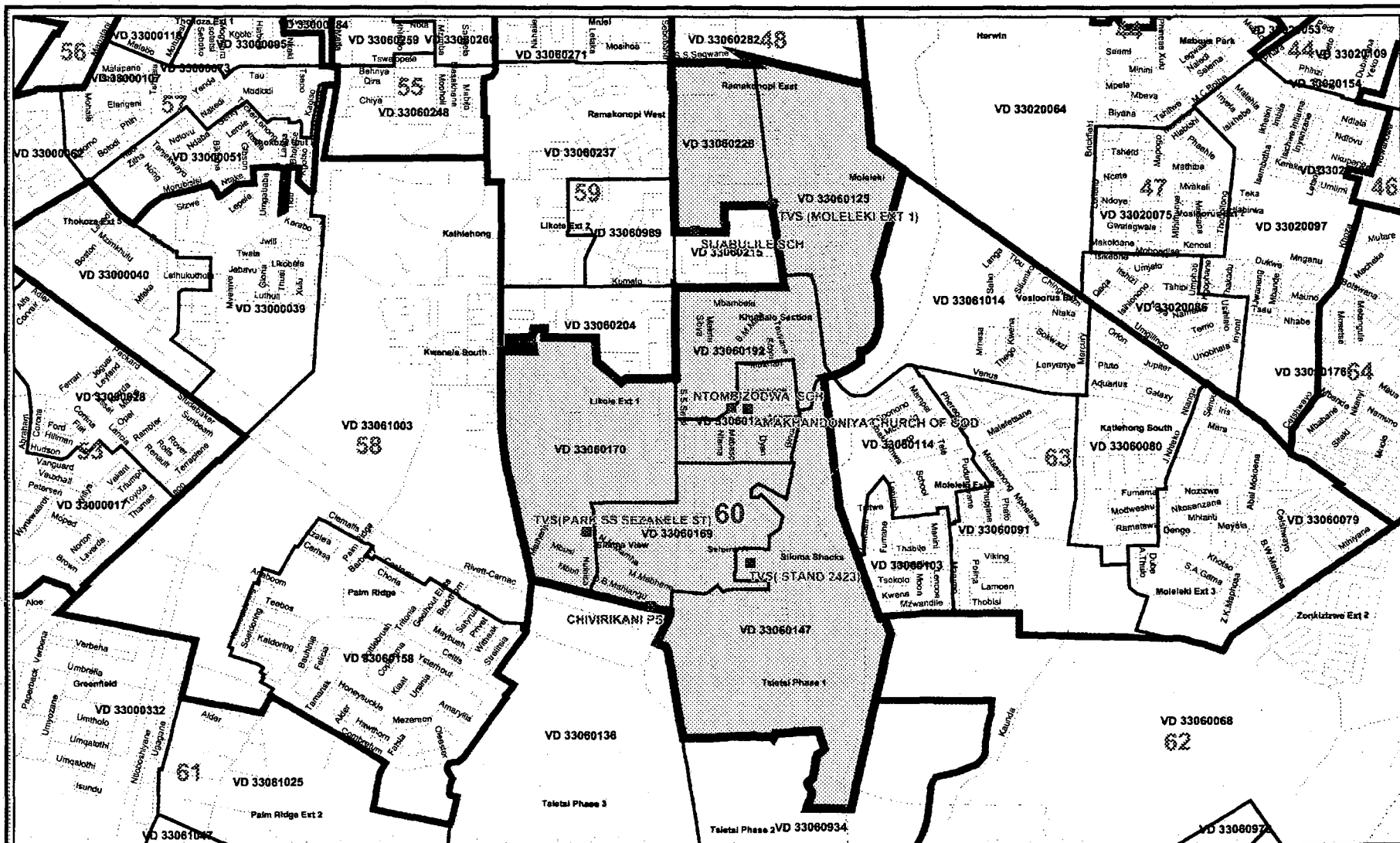
Provincial Boundary	Perent Farms	Voting Station
Local Municipality	Ward	Main Road
District Management Area	Voting District	Road
Traditional Authority Area	Dam	River

Ekurhuleni Municipality
 Publication of the delimitation of Ward 59
 of Ekurhuleni Municipality(East Rand)
 in terms of Item 5 of Schedule 1 to the
 Local Government: Municipal Structures Act, 1998
 (Act No.117 of 1998)

 NOT TO SCALE
DATE February 2005
WARD NUMBER 59

Additional information relating to this map
 can be obtained by contacting the
 Municipal Demarcation Board at:
 Tel: (012) 342 2481 Fax: (012) 342 2480
 e-mail: info@demarcation.org.za
 Website: www.demarcation.org.za
 Address: Private Bag X28, Hatfield 0028





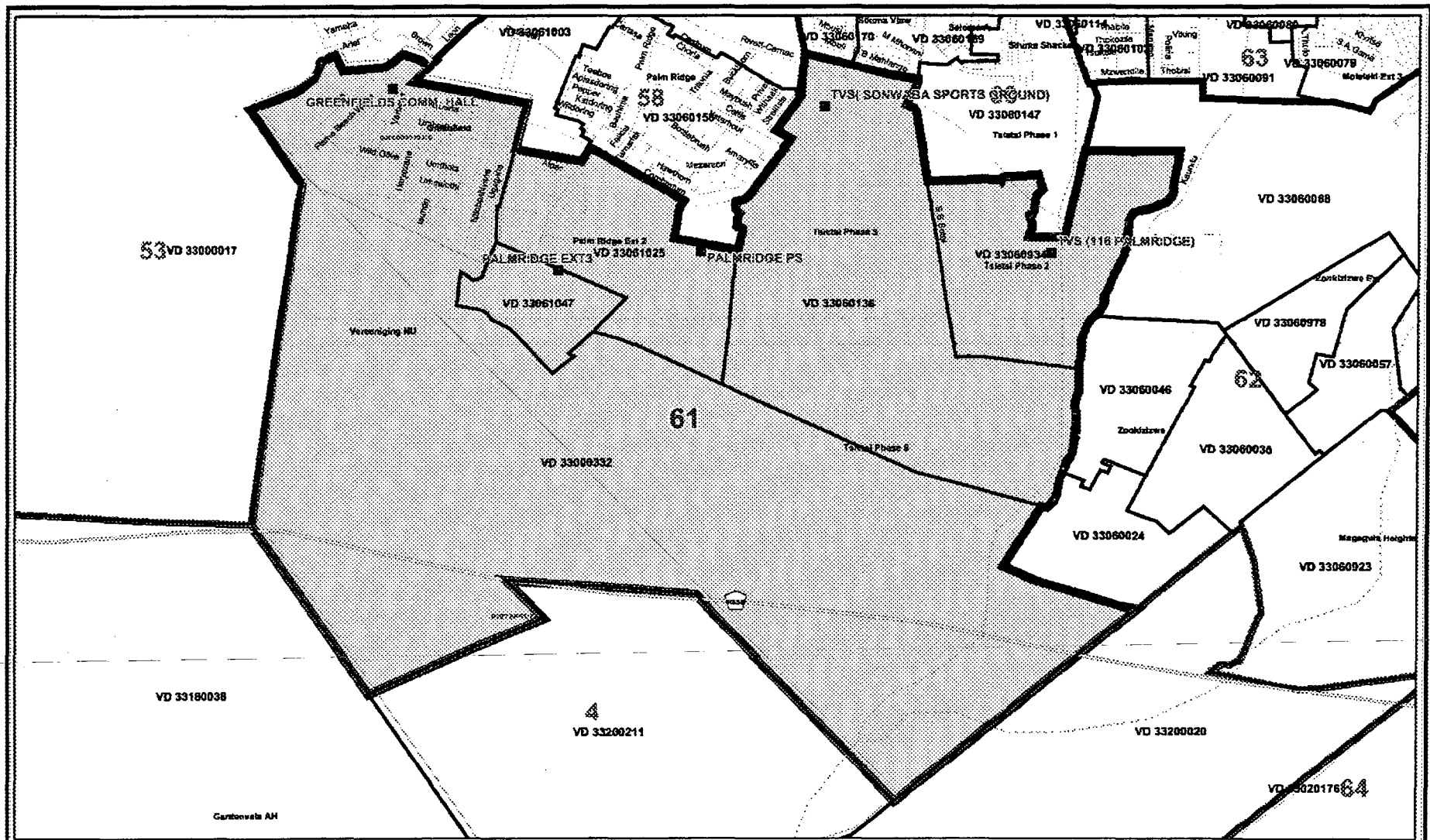
Legend		
	Provincial Boundary	
	Local Municipality	
	District Management Area	
	Traditional Authority Area	
	Parent Farms	
	Ward	
	Voting District	
	Dam	
	Main Road	
	Road	
	River	

Ekurhuleni Municipality
 Publication of the delimitation of Ward 60
 of Ekurhuleni Municipality (East Rand)
 in terms of Item 5 of Schedule 1 to the
 Local Government: Municipal Structures Act, 1998
 (Act No. 117 of 1998)

	NOT TO SCALE
DATE	February 2005
WARD NUMBER	60

Additional information relating to this map
 can be obtained by contacting the
 Municipal Demarcation Board at:
 Tel: (012) 342 2481 Fax: (012) 342 2480
 e-mail: info@demarcation.org.za
 Website: www.demarcation.org.za
 Address: Private Bag X28, Hatfield 0028





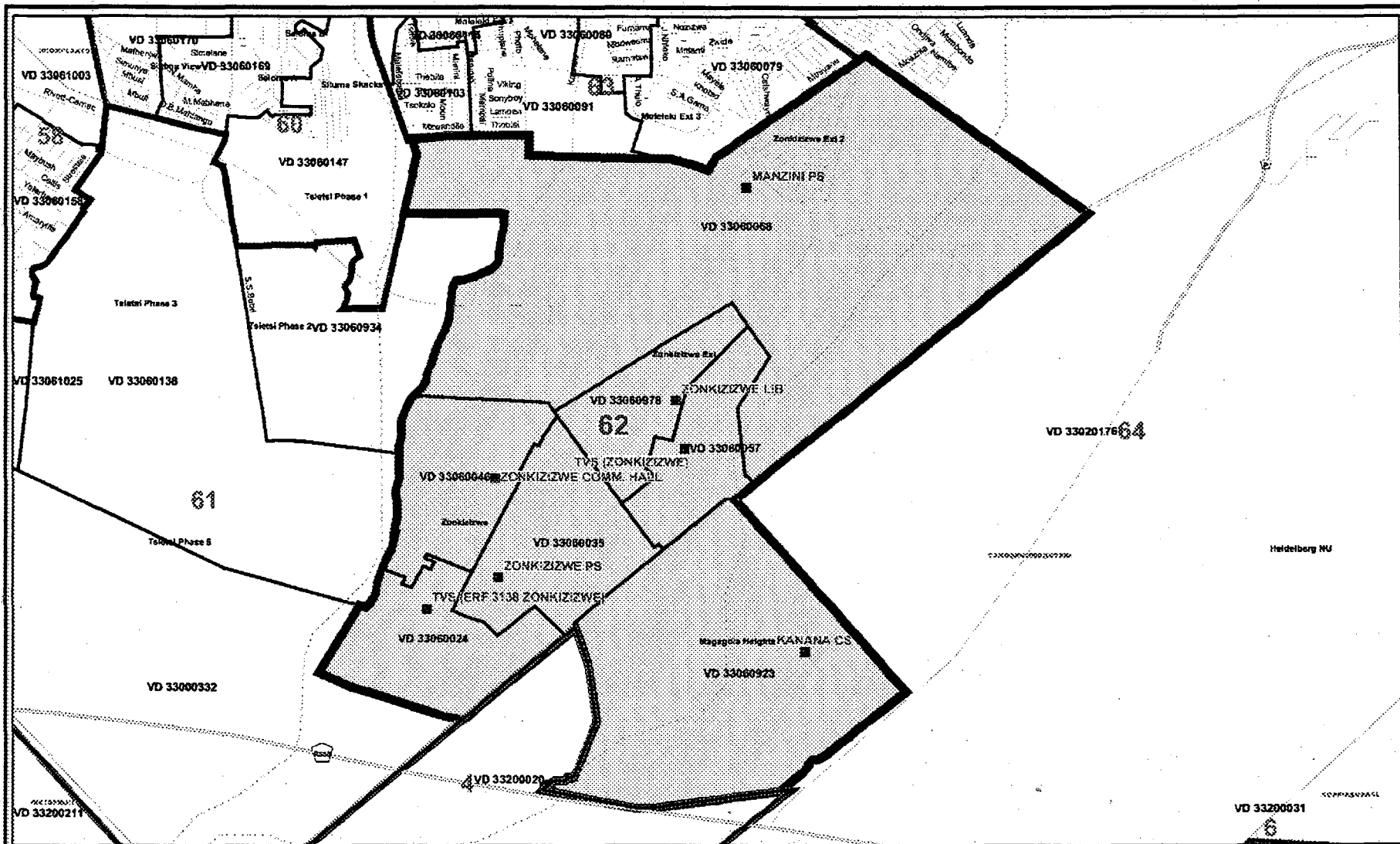
Legend		
	Provincial Boundary	
	Local Municipality	
	District Management Area	
	Traditional Authority Area	
	Parent Farms	
	Ward	
	Voicing District	
	Main Road	
	Road	
	River	
	Voicing Station	
	Dam	

Ekurhuleni Municipality
 Publication of the delimitation of Ward 61
 of Ekurhuleni Municipality(East Rand)
 in terms of Item 5 of Schedule 1 to the
 Local Government: Municipal Structures Act, 1998
 (Act No.117 of 1998)

 NOT TO SCALE
DATE February 2005
WARD NUMBER 61

Additional information relating to this map
 can be obtained by contacting the
 Municipal Demarcation Board at:
 Tel: (012) 342 2481 Fax: (012) 342 2480
 e-mail: info@demarcation.org.za
 Website: www.demarcation.org.za
 Address: Private Bag X28, Hatfield 0028






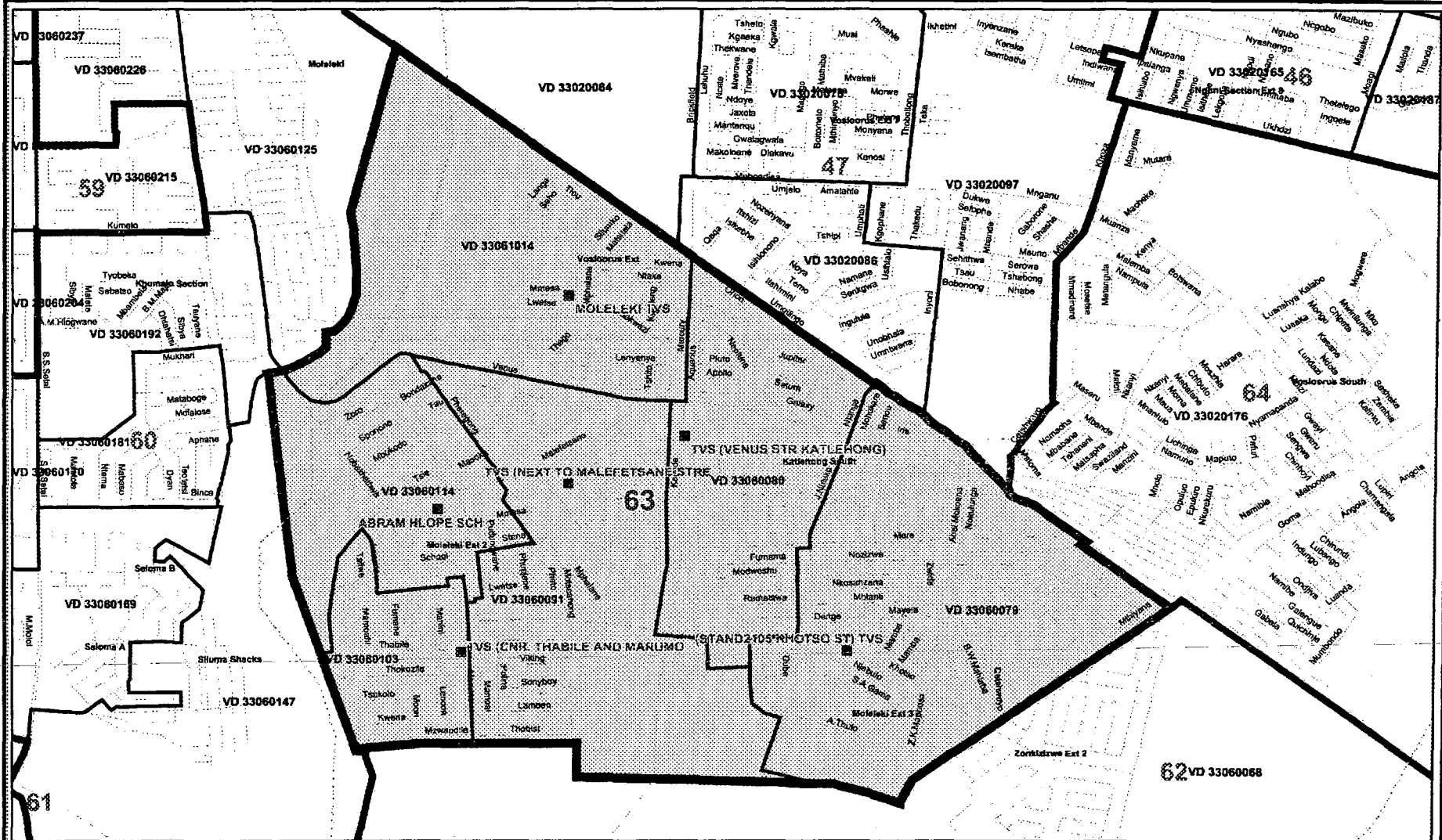
Legend		
	Provincial Boundary	
	Parent Farms	
	Local Municipality	
	District Management Area	
	Traditional Authority Area	
	Ward	
	Voting District	
	Dam	
	Main Road	
	Road	
	River	

Ekurhuleni Municipality
 Publication of the delimitation of Ward 62
 of Ekurhuleni Municipality (East Rand)
 in terms of Item 5 of Schedule 1 to the
 Local Government: Municipal Structures Act, 1998
 (Act No.117 of 1998)

NOT TO SCALE
DATE February 2005
WARD NUMBER 62

Additional information relating to this map
 can be obtained by contacting the
 Municipal Demarcation Board or:
 Tel: (012) 342 2481 Fax: (012) 342 2480
 e-mail: info@demarcation.org.za
 Website: www.demarcation.org.za
 Address: Private Bag X28, Hatfield 0028





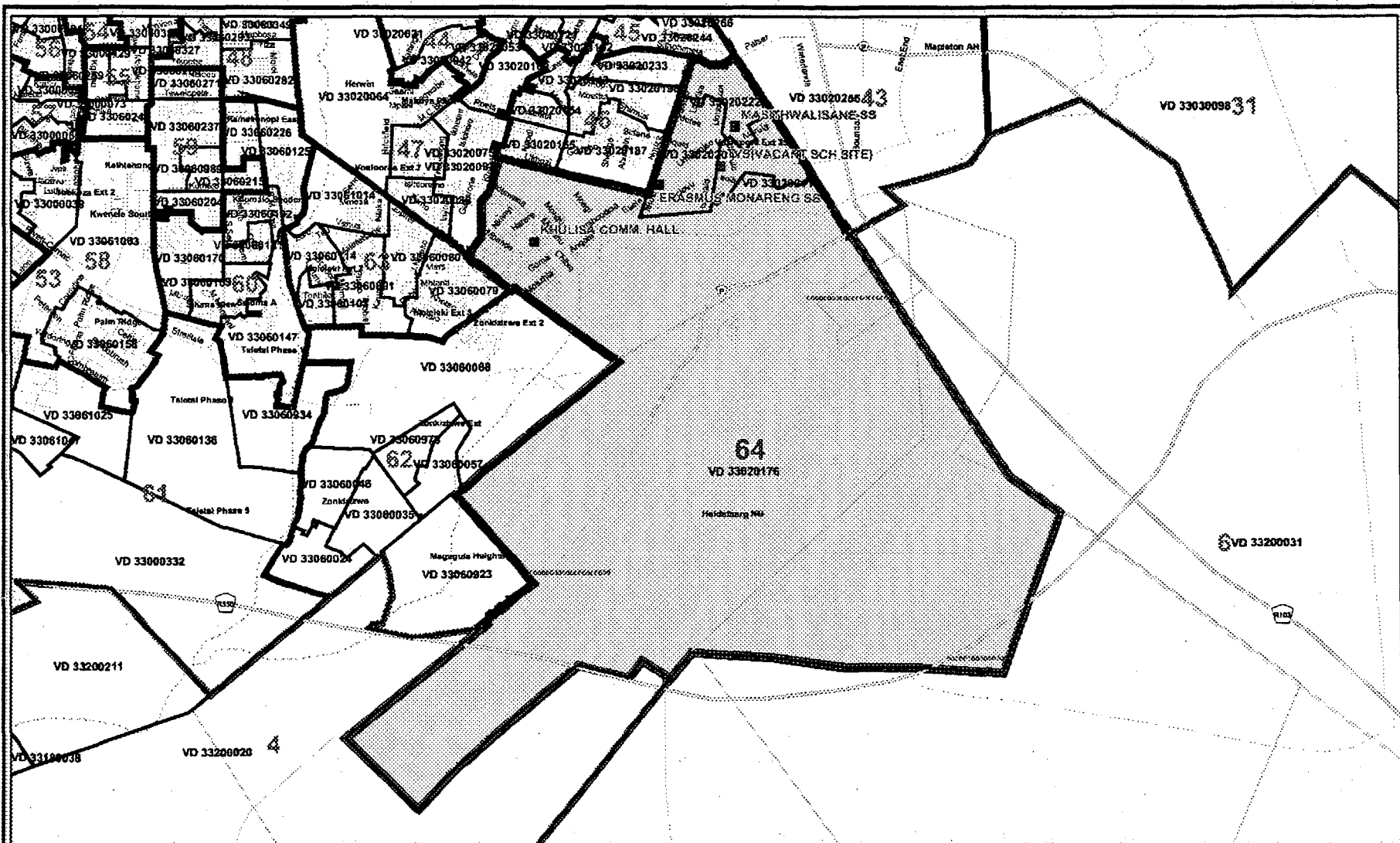
Legend			
	Provincial Boundary		Voting Station
	Local Municipality		Ward
	District Management Area		Voting District
	Traditional Authority Area		Main Road
	Parent Farms		Road
	Dam		River

Ekuhuleni Municipality
 Publication of the delimitation of Ward 63
 of Ekuhuleni Municipality (East Rand)
 in terms of Item 5 of Schedule 1 to the
 Local Government: Municipal Structures Act, 1998
 (Act No. 117 of 1998)

	NOT TO SCALE
DATE	February 2005
WARD NUMBER	63

Additional information relating to this map
 can be obtained by contacting the
 Municipal Demarcation Board at:
 Tel: (012) 342 2481 Fax: (012) 342 2480
 e-mail: info@demarcation.org.za
 Website: www.demarcation.org.za
 Address: Private Bag X28, Hatfield 0028





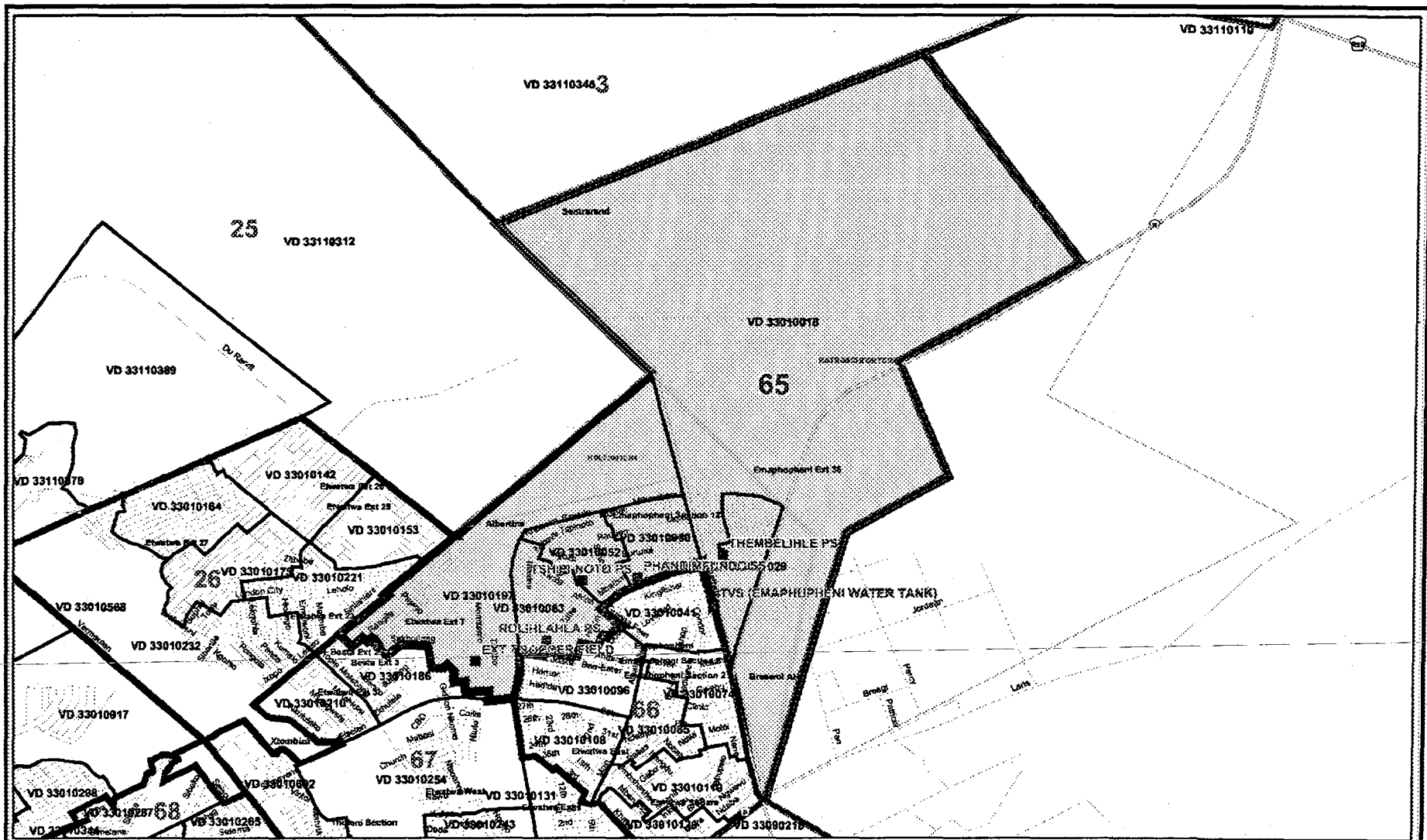
Legend		
	Provincial Boundary	
	Local Municipality	
	District Management Area	
	Traditional Authority Area	
	Private Farms	
	Ward	
	Voting District	
	Main Road	
	Road	
	River	
	Voting Station	
	Dam	

Ekurhuleni Municipality
 Publication of the delimitation of Ward 64
 of Ekurhuleni Municipality(East Rand)
 in terms of Item 5 of Schedule 1 to the
 Local Government: Municipal Structures Act, 1998
 (Act No.117 of 1998)

NOT TO SCALE
DATE February 2005
WARD NUMBER 64

Additional information relating to this map
 can be obtained by contacting the
 Municipal Demarcation Board at:
 Tel: (012) 342 2481 Fax: (012) 342 2480
 e-mail: info@demarcation.org.za
 Website: www.demarcation.org.za
 Address: Private Bag X28, Hatfield 0028





Legend

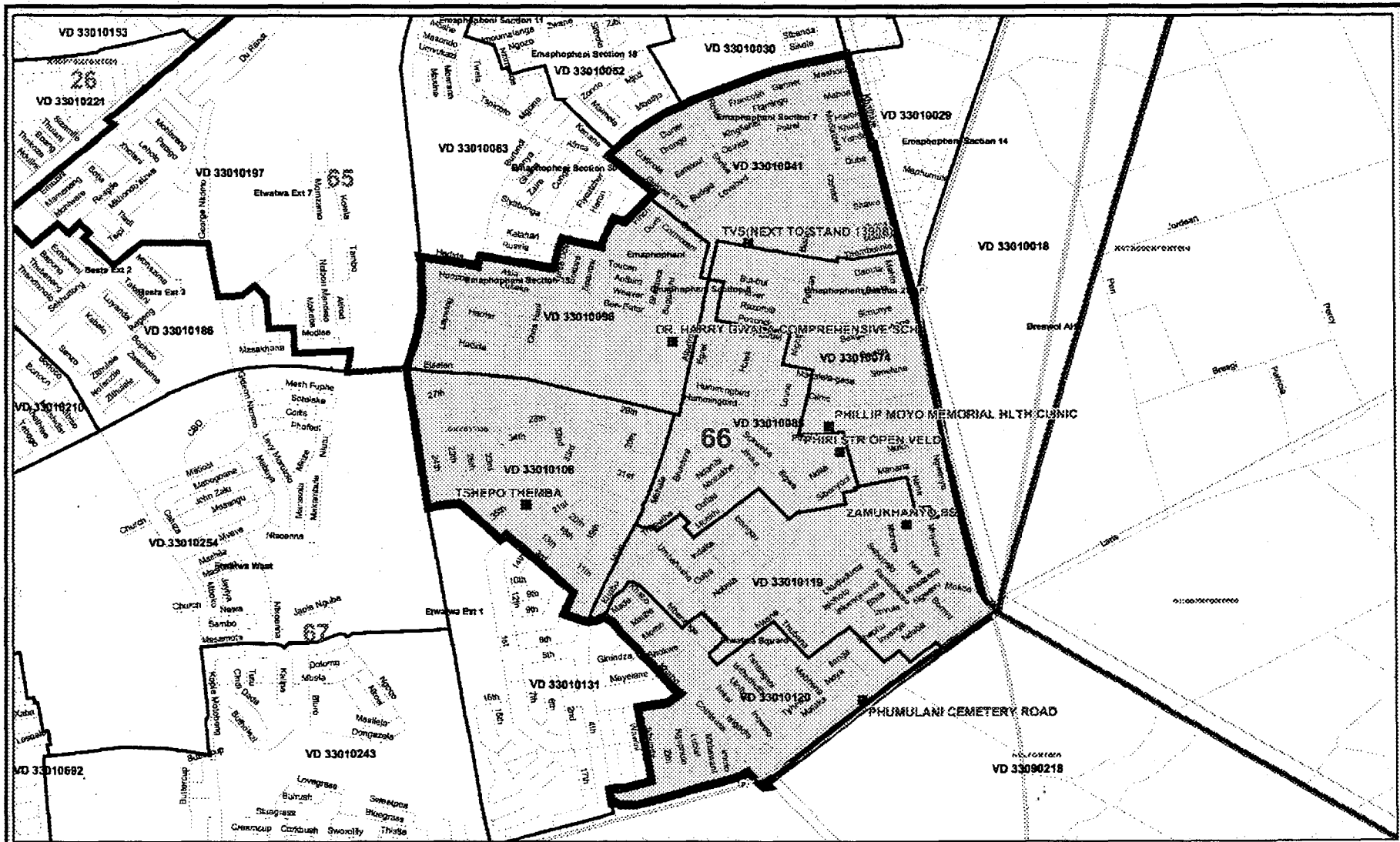
Provincial Boundary	Parent Farms	Voting Station
Local Municipality	Ward	Main Road
District Management Area	Voting District	Road
Traditional Authority Area	Dam	River

Ekurhuleni Municipality
 Publication of the delimitation of Ward 65
 of Ekurhuleni Municipality (East Rand)
 in terms of Item 5 of Schedule 1 to the
 Local Government: Municipal Structures Act, 1998
 (Act No. 117 of 1998)

NOT TO SCALE
DATE February 2005
WARD NUMBER 65

Additional information relating to this map
 can be obtained by contacting the
 Municipal Demarcation Board at:
 Tel: (012) 342 2481 Fax: (012) 342 2480
 e-mail: info@demarcation.org.za
 Website: www.demarcation.org.za
 Address: Private Bag X28, Hatfield 0028





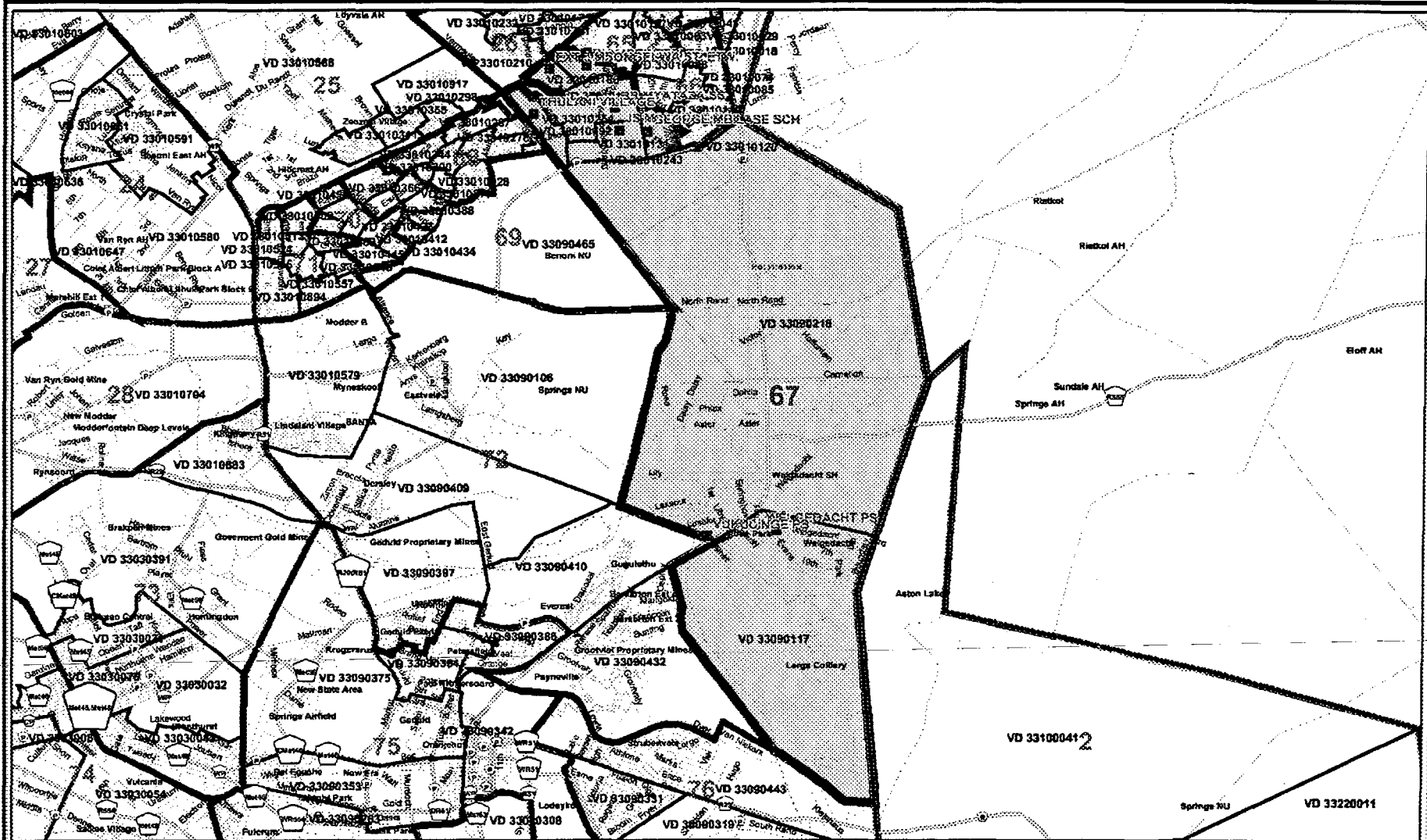
Legend		
	Provincial Boundary	
	Parent Farms	
	Local Municipality	
	District Management Area	
	Traditional Authority Area	
	Ward	
	Voting District	
	Dam	
	River	

Ekurhuleni Municipality
 Publication of the delimitation of Ward 66
 of Ekurhuleni Municipality (East Rand)
 in terms of Item 5 of Schedule 1 to the
 Local Government: Municipal Structures Act, 1998
 (Act No. 117 of 1998)

 NOT TO SCALE
DATE February 2005
WARD NUMBER 66

Additional information relating to this map
 can be obtained by contacting the
 Municipal Demarcation Board at:
 Tel: (012) 342 2481 Fax: (012) 342 2480
 e-mail: info@demarcation.org.za
 Website: www.demarcation.org.za
 Address: Private Bag X28, Hatfield 0028





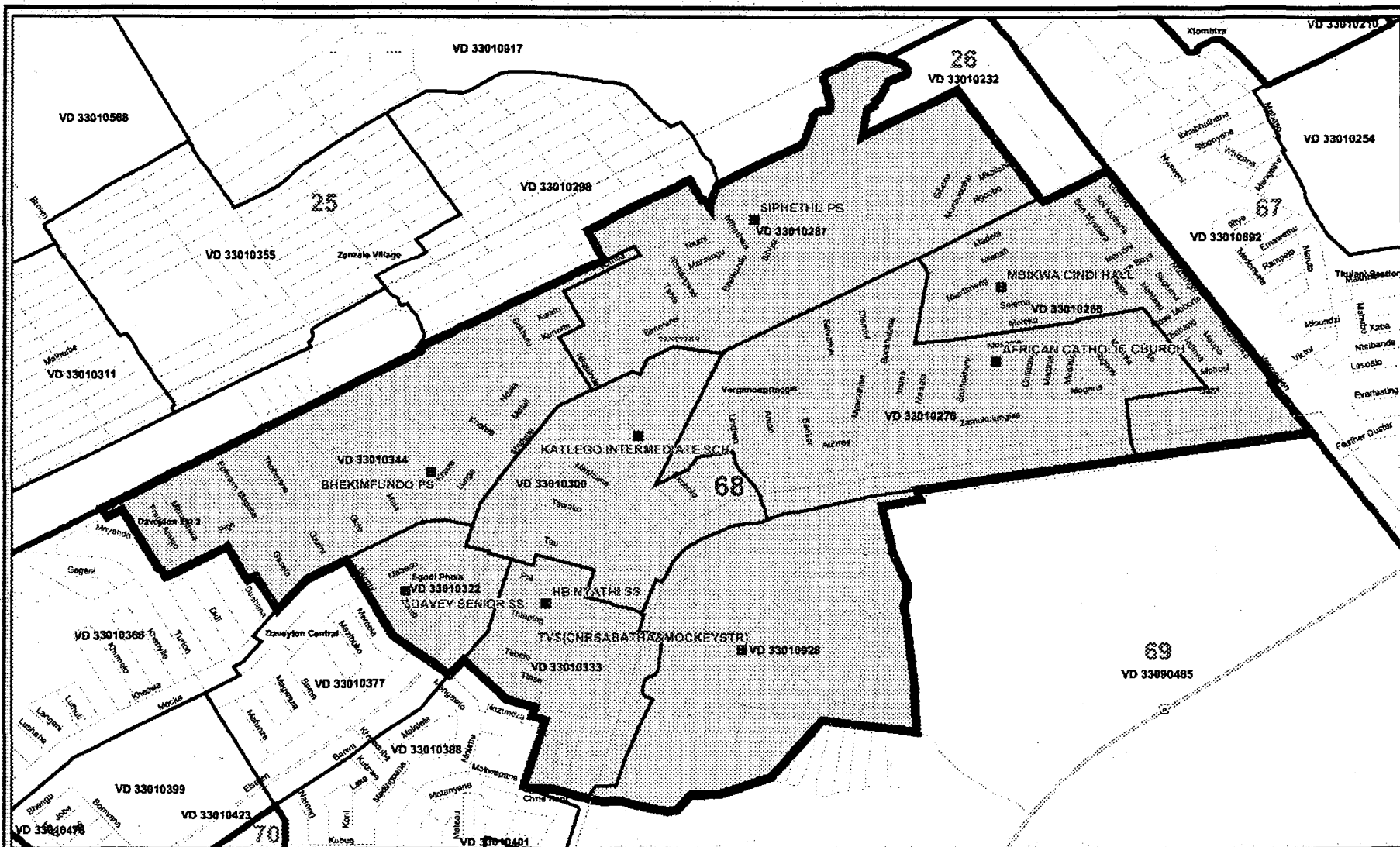
Legend		
	Provincial Boundary	
	Local Municipality	
	District Management Area	
	Traditional Authority Area	
	Parent Farms	
	Ward	
	Voicing District	
	Voicing Station	
	Main Road	
	Road	
	River	
	Dam	

Ekurhuleni Municipality
 Publication of the delimitation of Ward 67
 of Ekurhuleni Municipality (East Rand)
 in terms of item 5 of Schedule 1 to the
 Local Government: Municipal Structures Act, 1998
 (Act No. 117 of 1998)

 NOT TO SCALE
DATE February 2005
WARD NUMBER 67

Additional information relating to this map
 can be obtained by contacting the
 Municipal Demarcation Board at:
 Tel: (012) 342 2481 Fax: (012) 342 2480
 e-mail: Info@demarcation.org.za
 Website: www.demarcation.org.za
 Address: Private Bag X28, Hatfield 0028






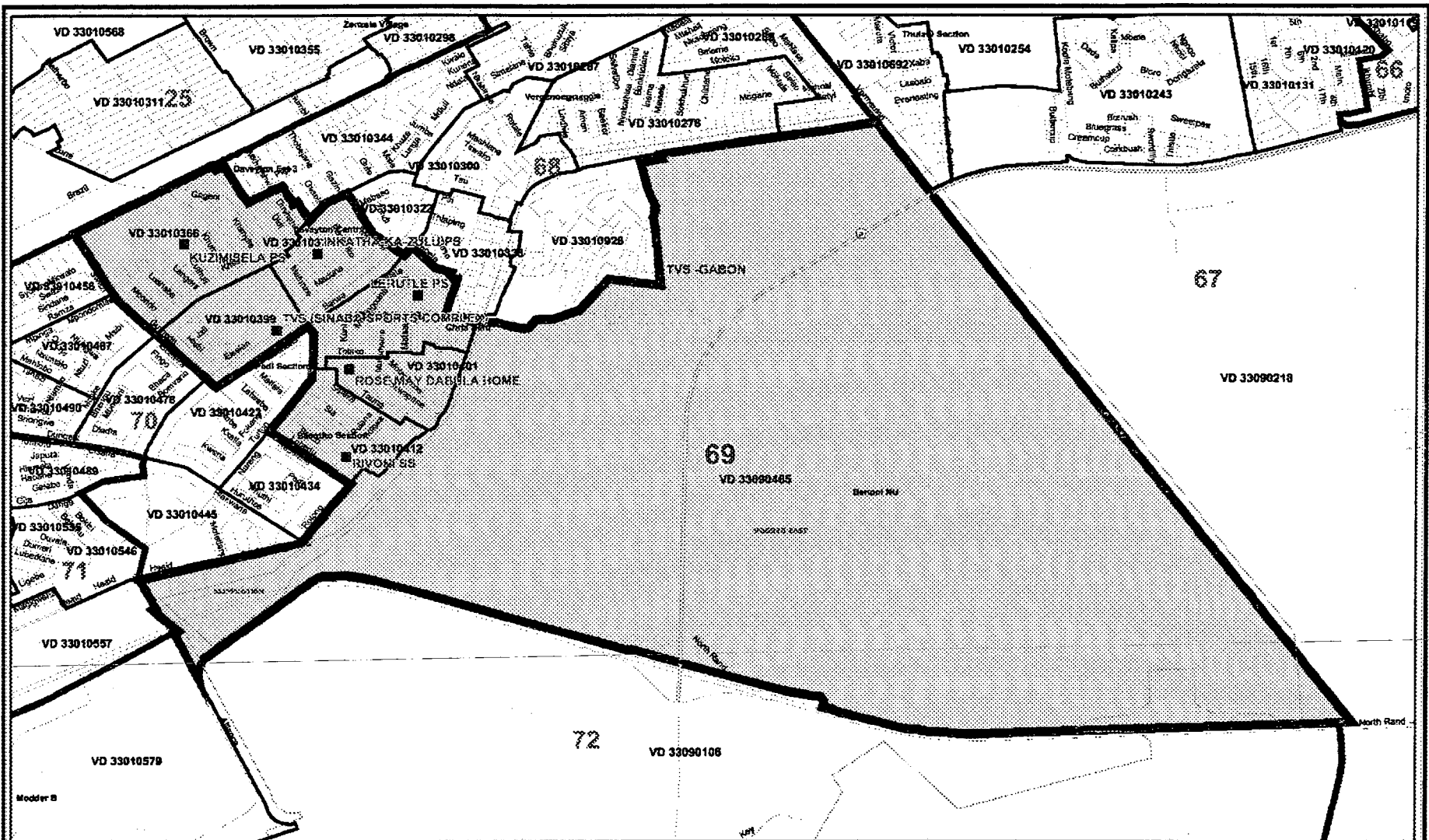
Legend		
	Provincial Boundary	
	Parent Farms	
	Local Municipality	
	Ward	
	District Management Area	
	Traditional Authority Area	
	Voting District	
	Dam	
	Main Road	
	Road	
	River	

Ekurhuleni Municipality
 Publication of the delimitation of Ward 68
 of Ekurhuleni Municipality (East Rand)
 in terms of Item 5 of Schedule 1 to the
 Local Government: Municipal Structures Act, 1998
 (Act No.117 of 1998)

NOT TO SCALE
 DATE
 February 2005
 WARD NUMBER
 68

Additional information relating to this map
 can be obtained by contacting the
 Municipal Demarcation Board at:
 Tel: (012) 342 2481 Fax: (012) 342 2480
 e-mail: info@demarcation.org.za
 Website: www.demarcation.org.za
 Address: Private Bag X28, Hatfield 0028





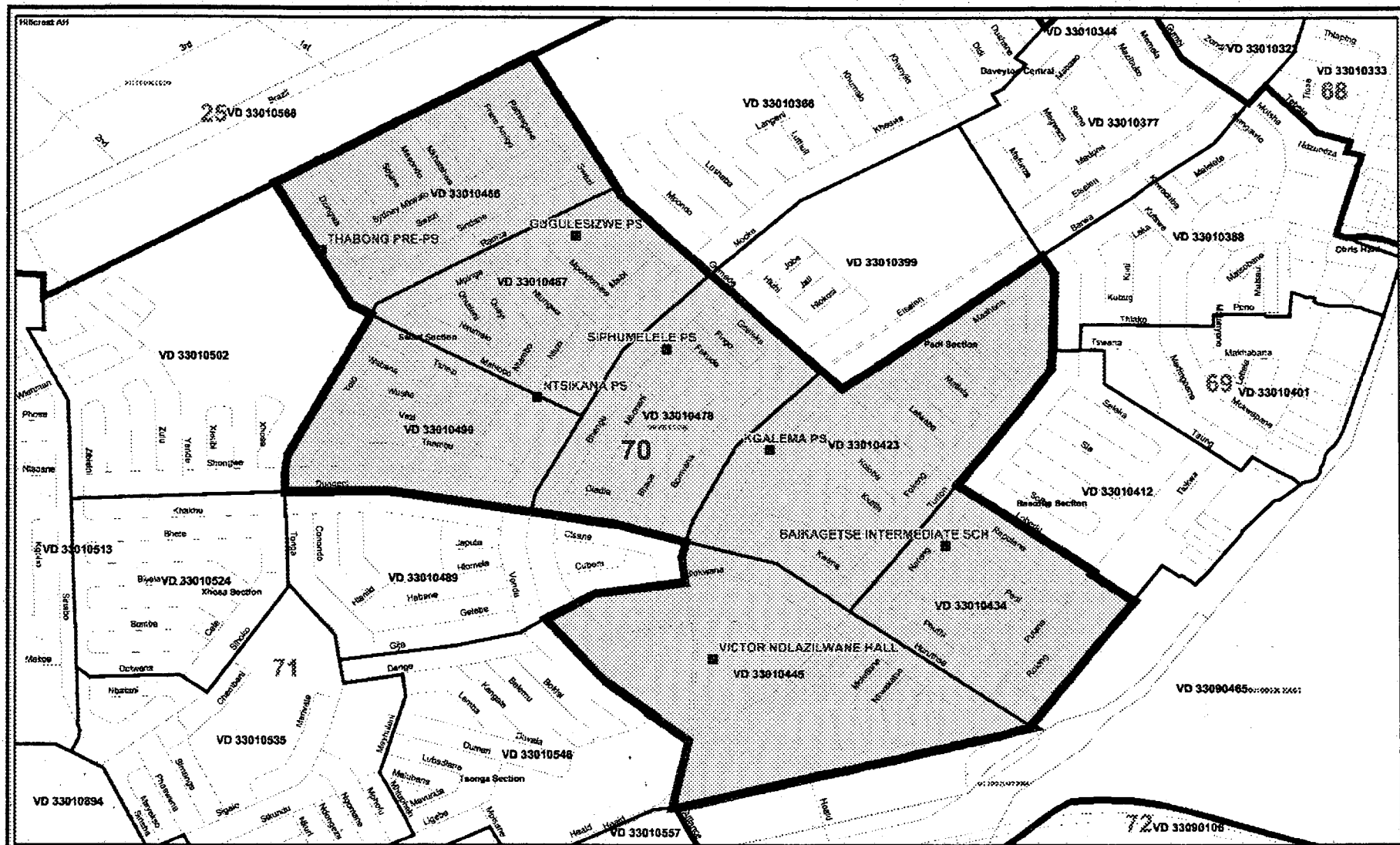
Provincial Boundary	Parent Farms	Voting Station
Local Municipality	Ward	Main Road
District Management Area	Voting District	Road
Traditional Authority Area	Dam	River

Ekurhuleni Municipality
 - Publication of the delimitation of Ward 69
 of Ekurhuleni Municipality (East Rand)
 in terms of Item 5 of Schedule 1 to the
 Local Government: Municipal Structures Act, 1998
 (Act No. 117 of 1998)

NOT TO SCALE
DATE February 2005
WARD NUMBER 69

Additional information relating to this map
 can be obtained by contacting the
 Municipal Demarcation Board at:
 Tel: (012) 342 2481 Fax: (012) 342 2480
 e-mail: info@demarcation.org.za
 Website: www.demarcation.org.za
 Address: Private Bag X28, Hatfield 0028





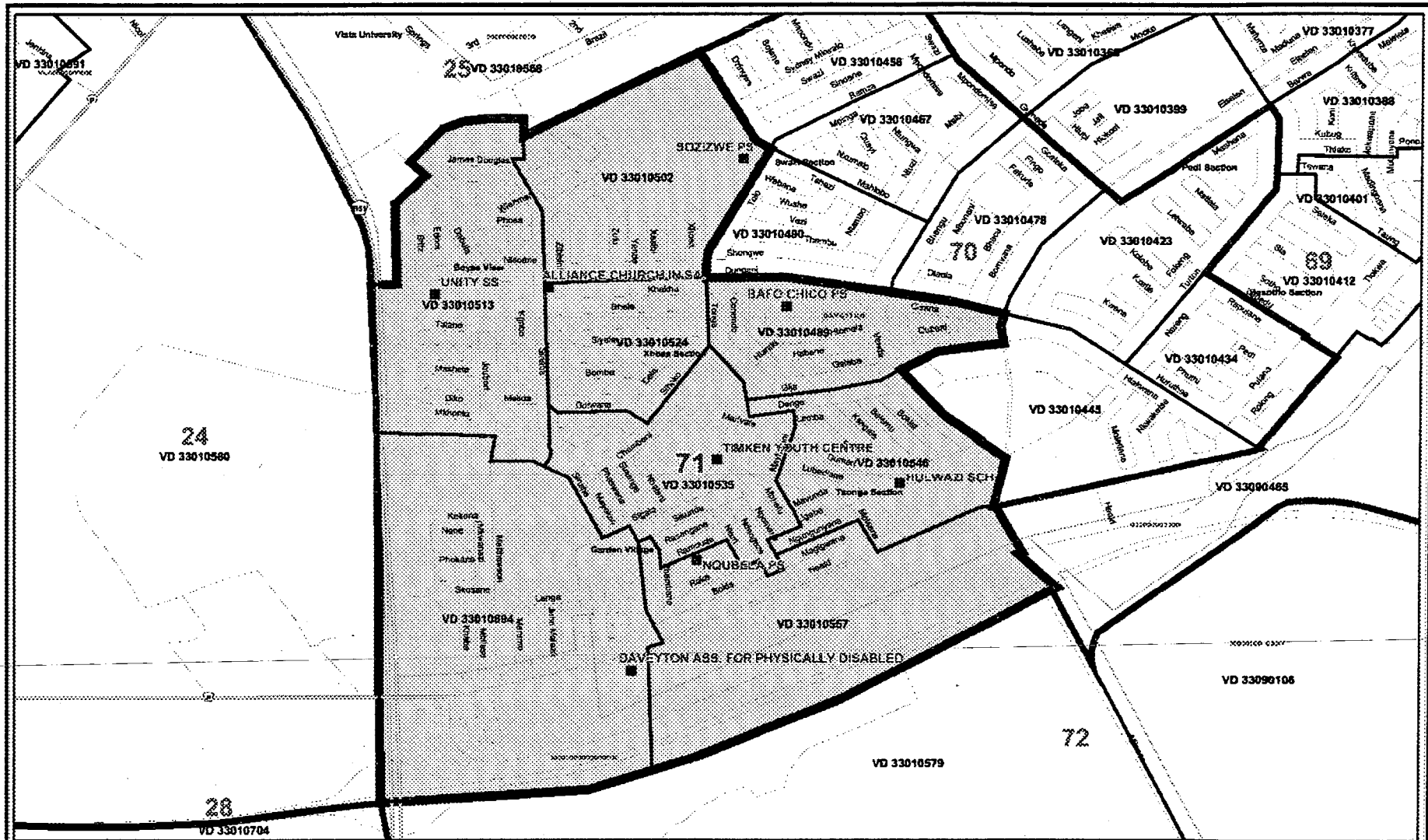
Legend		
	Provincial Boundary	
	Parent Farms	
	Local Municipality	
	Ward	
	District Management Area	
	Voting District	
	Traditional Authority Area	
	Dam	

Ekurhuleni Municipality
 Publication of the delimitation of Ward 70
 of Ekurhuleni Municipality (East Rand)
 in terms of Item 5 of Schedule 1 to the
 Local Government: Municipal Structures Act, 1998
 (Act No. 117 of 1998)

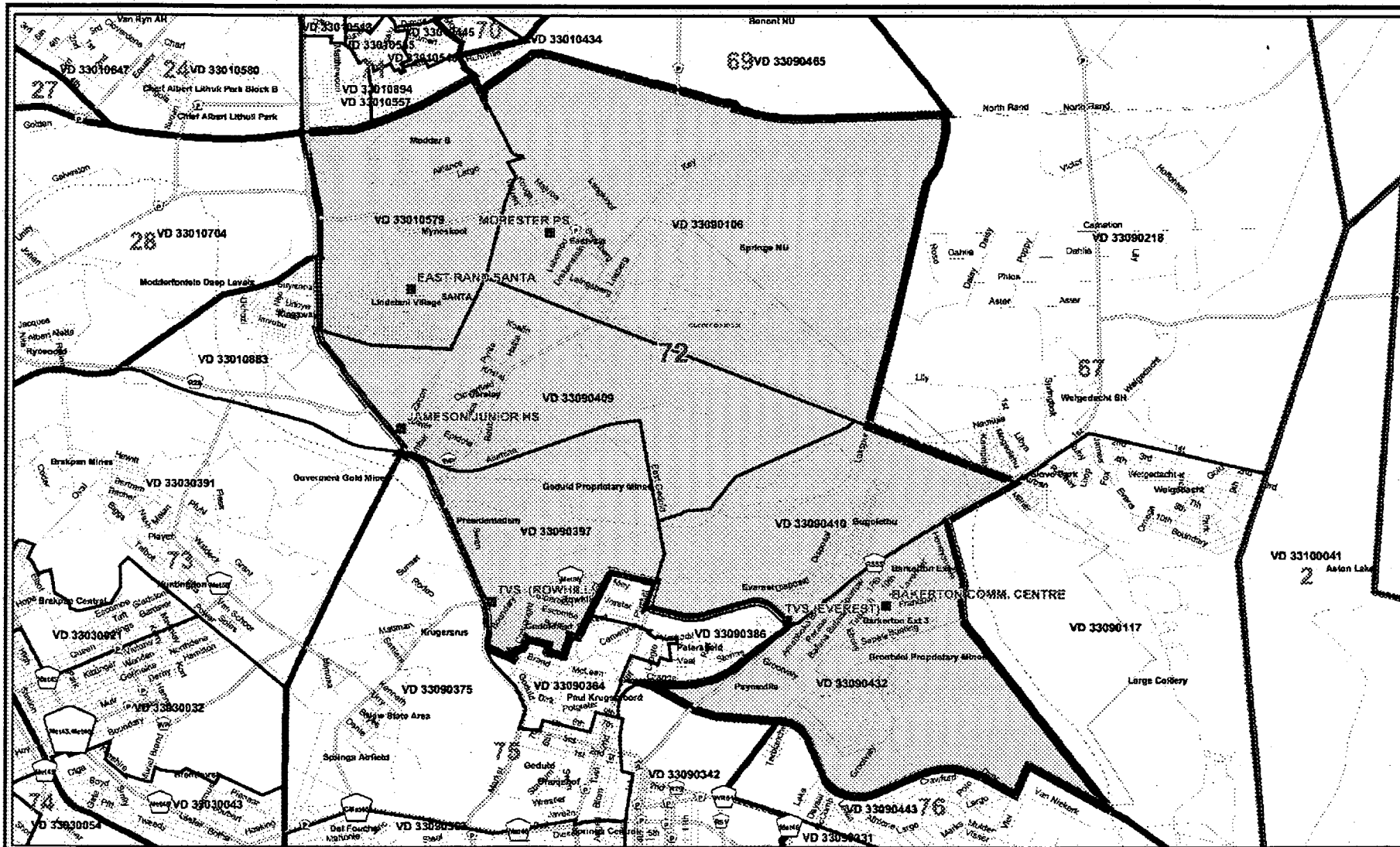
	NOT TO SCALE
DATE	February 2005
WARD NUMBER	70

Additional information relating to this map
 can be obtained by contacting the
 Municipal Demarcation Board at:
 Tel: (012) 342 2481 Fax: (012) 342 2480
 e-mail: info@demarcation.org.za
 Website: www.demarcation.org.za
 Address: Private Bag X28, Hatfield 0028





<p>Legend</p> <ul style="list-style-type: none"> Provincial Boundary Parent Farms Voting Station Local Municipality Ward Main Road District Management Area Voting District Road Traditional Authority Area Dam River 	<p>Ekurhuleni Municipality Publication of the delimitation of Ward 71 of Ekurhuleni Municipality (East Rand) in terms of item 5 of Schedule 1 to the Local Government: Municipal Structures Act, 1998 (Act No. 117 of 1998)</p>	<p> NOT TO SCALE</p> <p>DATE February 2005</p> <p>WARD NUMBER 71</p>	<p>Additional information relating to this map can be obtained by contacting the Municipal Demarcation Board at:</p> <p>Tel: (012) 342 2481 Fax: (012) 342 2480 e-mail: info@demarcation.org.za Website: www.demarcation.org.za Address: Private Bag X28, Hatfield 0028</p>	
--	---	--	---	--



Legend

- Provincial Boundary
- Parent Farms
- Voting Station
- Local Municipality
- Ward
- Main Road
- District Management Area
- Voting District
- Road
- Traditional Authority Area
- Dam
- River

Ekurhuleni Municipality
 Publication of the delimitation of Ward 72
 of Ekurhuleni Municipality (East Rand)
 in terms of Item 5 of Schedule 1 to the
 Local Government: Municipal Structures Act, 1998
 (Act No. 117 of 1998)

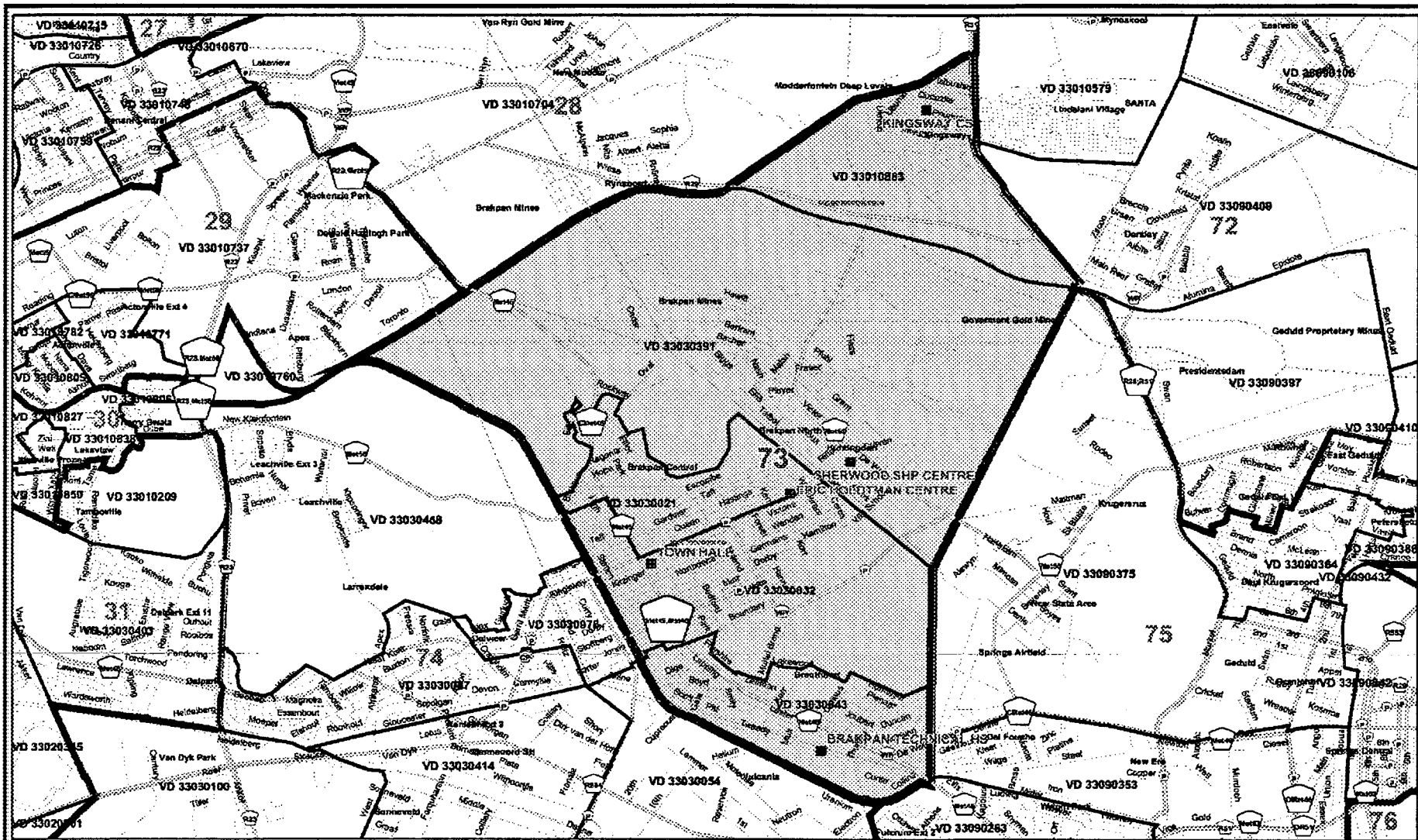
NOT TO SCALE

DATE
February 2005
WARD NUMBER
72

Additional information relating to this map
 can be obtained by contacting the
 Municipal Demarcation Board at:

Tel: (012) 342 2481 Fax: (012) 342 2480
 e-mail: info@demarcation.org.za
 Website: www.demarcation.org.za
 Address: Private Bag X28, Hatfield 0028



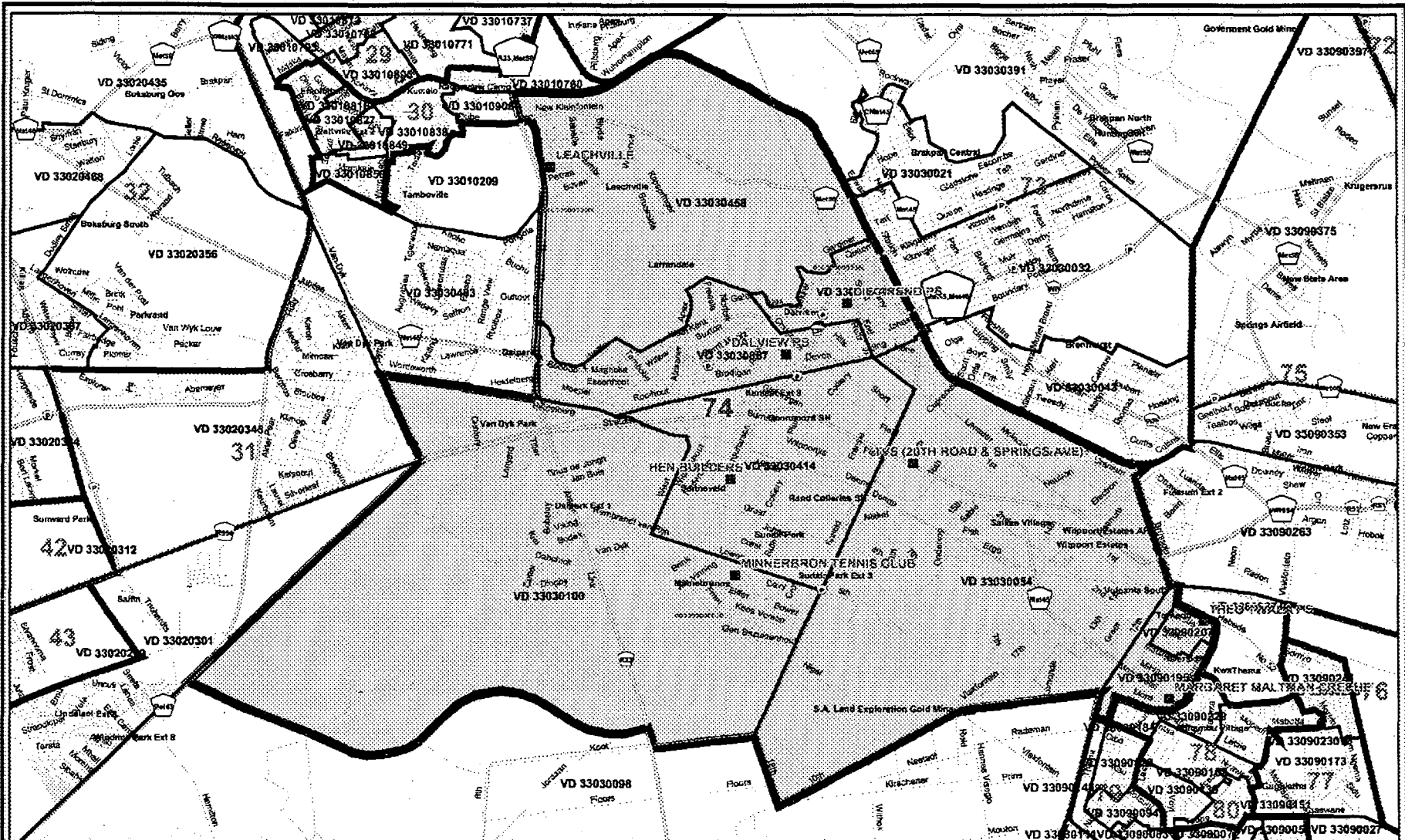


Legend		
	Provincial Boundary	
	Parent Farms	
	Local Municipality	
	District Management Area	
	Traditional Authority Area	
	Ward	
	Voicing District	
	Dam	
	River	

Ekurhuleni Municipality
 Publication of the delimitation of Ward 73
 of Ekurhuleni Municipality (East Rand)
 in terms of Item 5 of Schedule 1 to the
 Local Government: Municipal Structures Act, 1998
 (Act No. 117 of 1998)

	NOT TO SCALE	Additional information relating to this map can be obtained by contacting the Municipal Demarcation Board on: Tel: (012) 342 2481 Fax: (012) 342 2480 e-mail: info@demarcation.org.za Website: www.demarcation.org.za Address: Private Bag X28, Hatfield 0028
DATE	February 2005	
WARD NUMBER	73	





Legend

Provincial Boundary	Parent Farms	Voting Station
Local Municipality	Ward	Main Road
District Management Area	Voting District	Road
Traditional Authority Area	Dam	River

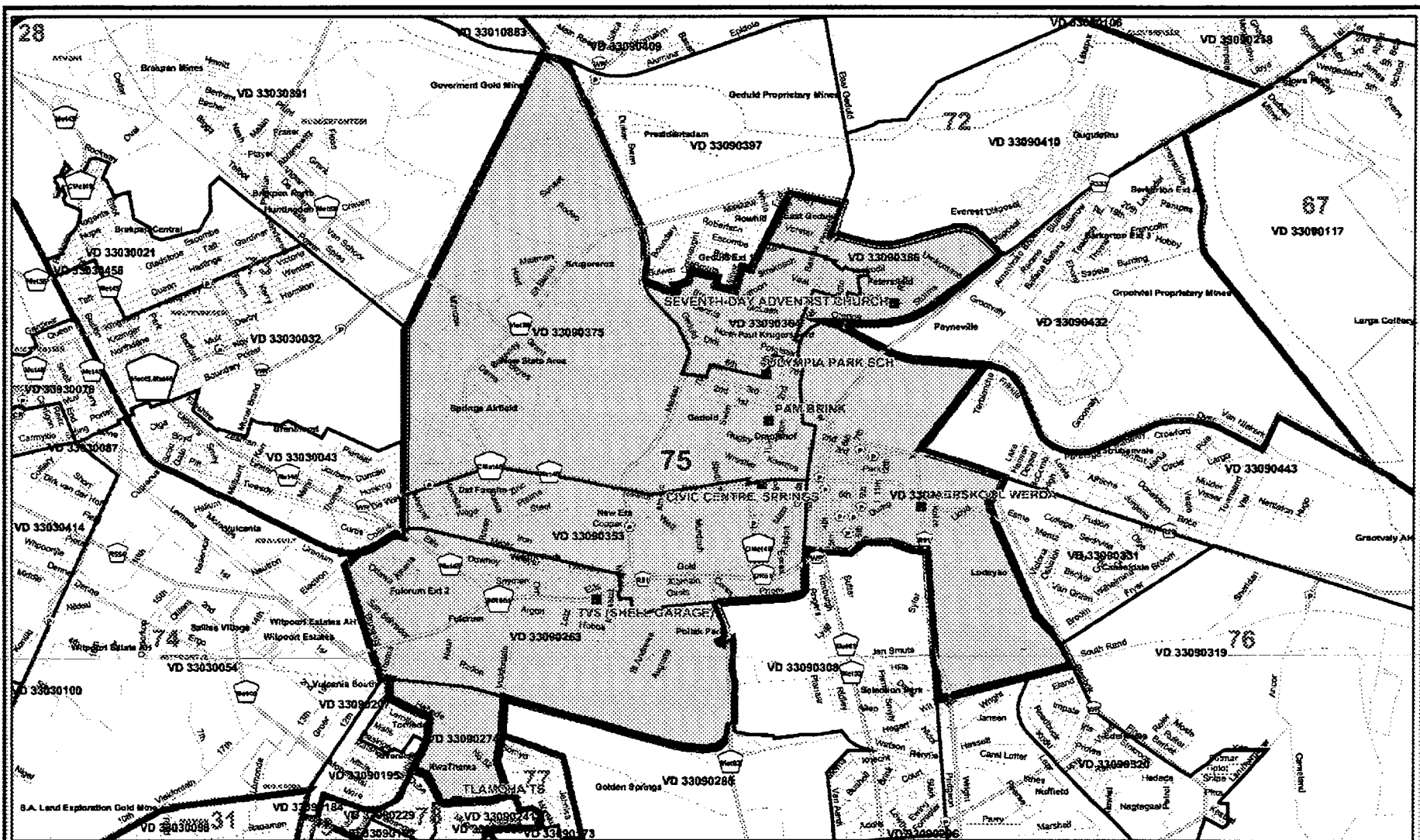
Ekurhuleni Municipality
 Publication of the delimitation of Ward 74
 of Ekurhuleni Municipality (East Rand)
 in terms of Item 5 of Schedule 1 to the
 Local Government: Municipal Structures Act, 1998
 (Act No.117 of 1998)

NOT TO SCALE
DATE February 2005
WARD NUMBER 74

Additional information relating to this map
 can be obtained by contacting the
 Municipal Demarcation Board at:

Tel: (012) 342 2481 Fax: (012) 342 2480
 e-mail: info@demarcation.org.za
 Website: www.demarcation.org.za
 Address: Private Bag X28, Hatfield 0028





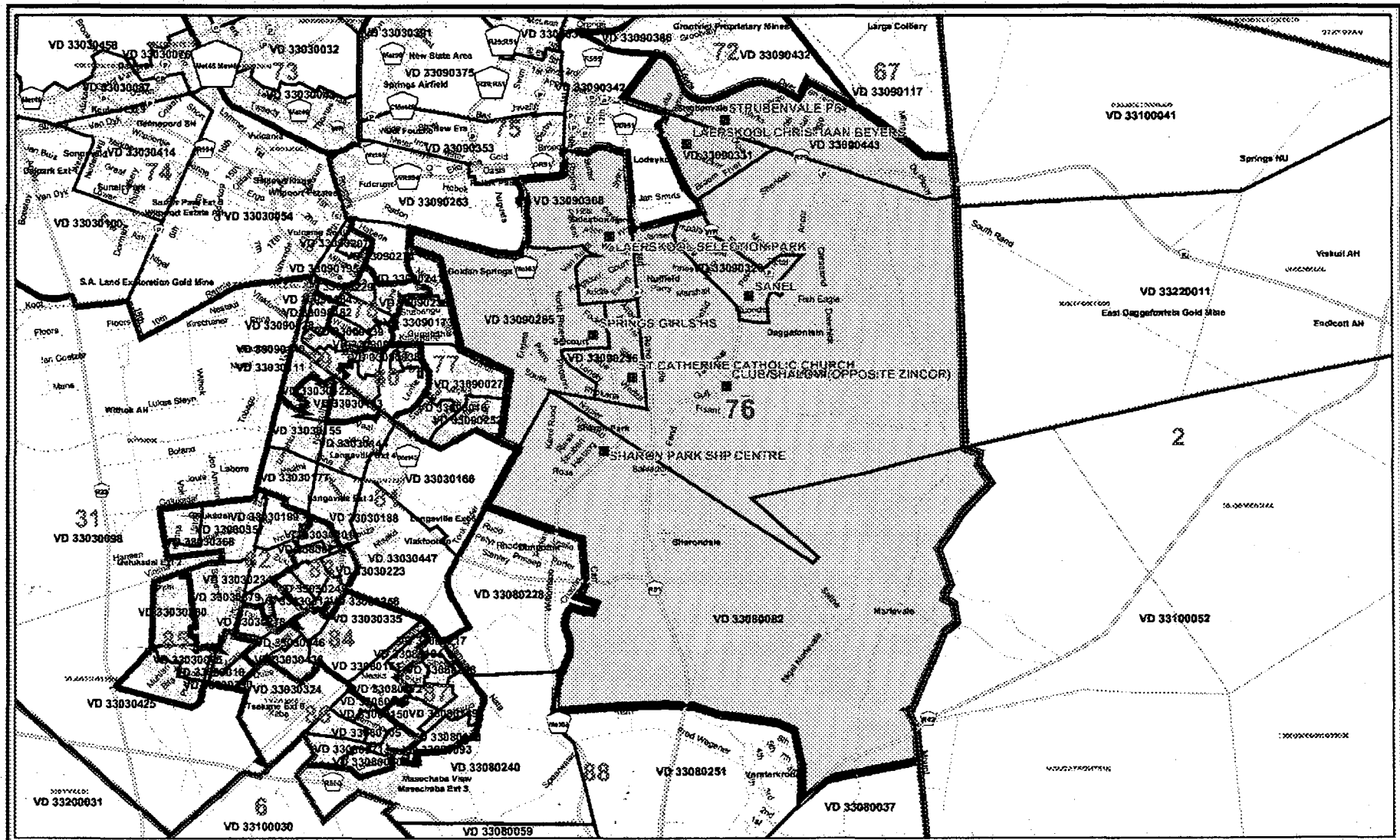
Legend		
	Provincial Boundary	
	Local Municipality	
	District Management Area	
	Traditional Authority Area	
	Parent Farms	
	Ward	
	Voting District	
	Dem	
	Voting Station	
	Main Road	
	Road	
	River	

Ekurhuleni Municipality
 Publication of the delimitation of Ward 75
 of Ekurhuleni Municipality (East Rand)
 in terms of item 5 of Schedule 1 to the
 Local Government: Municipal Structures Act, 1998
 (Act No. 117 of 1998)

	NOT TO SCALE
DATE	February 2005
WARD NUMBER	75

Additional information relating to this map
 can be obtained by contacting the
 Municipal Demarcation Board at:
 Tel: (012) 342 2481 Fax: (012) 342 2480
 e-mail: info@demarcation.org.za
 Website: www.demarcation.org.za
 Address: Private Bag X28, Hatfield 0028






Legend

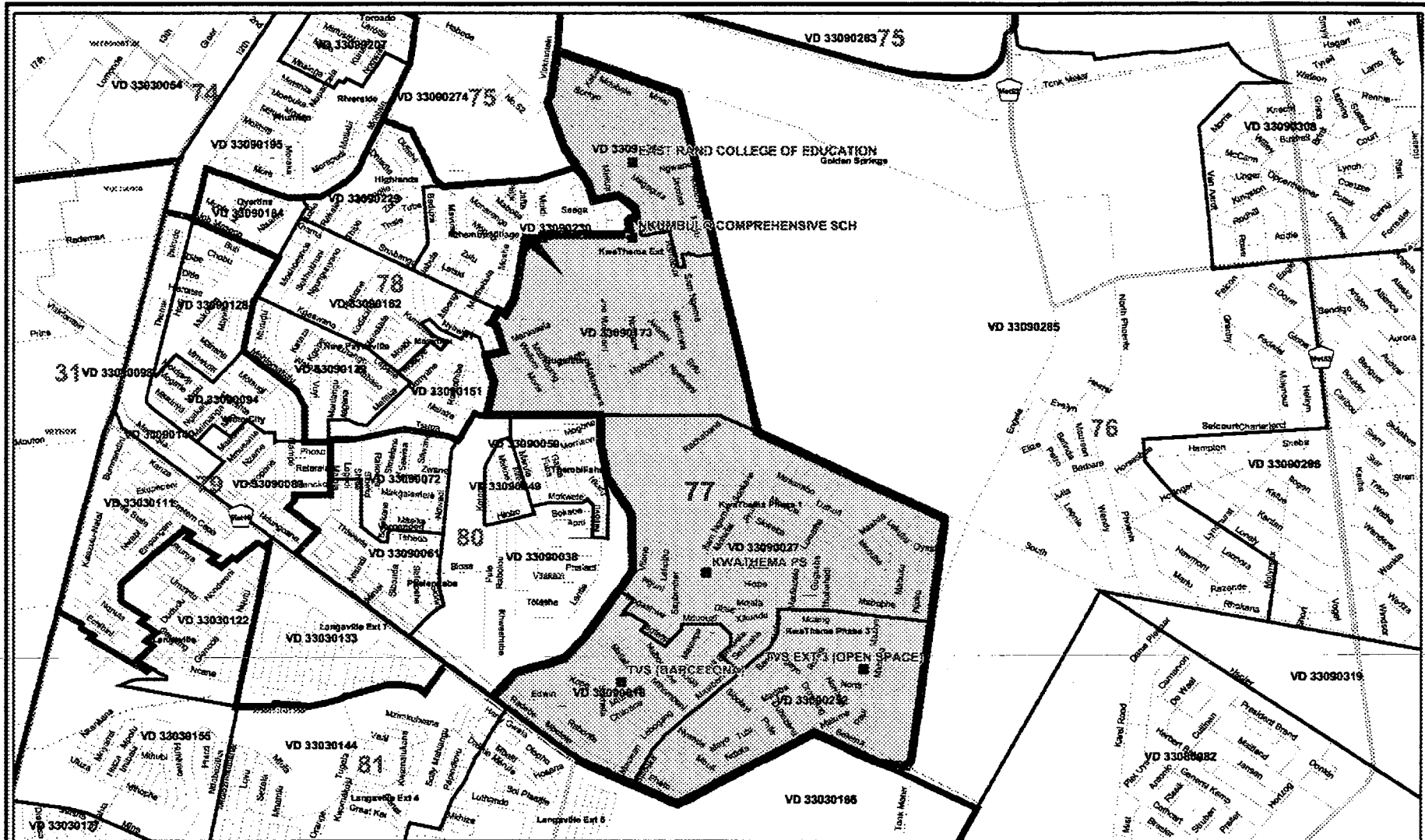
Provincial Boundary	Parent Farms	Voting Station
Local Municipality	Ward	Main Road
District Management Area	Voting District	Road
Traditional Authority Area	Dam	River

Ekurhuleni Municipality
 Publication of the delimitation of Ward 76
 of Ekurhuleni Municipality(East Rand)
 in terms of Item 5 of Schedule 1 to the
 Local Government: Municipal Structures Act, 1998
 (Act No.117 of 1998)

NOT TO SCALE
DATE February 2005
WARD NUMBER 76

Additional information relating to this map
 can be obtained by contacting the
 Municipal Demarcation Board at:
 Tel: (012) 342 2481 Fax: (012) 342 2480
 e-mail: info@demarcation.org.za
 Website: www.demarcation.org.za
 Address: Private Bag X28, Hatfield 0028





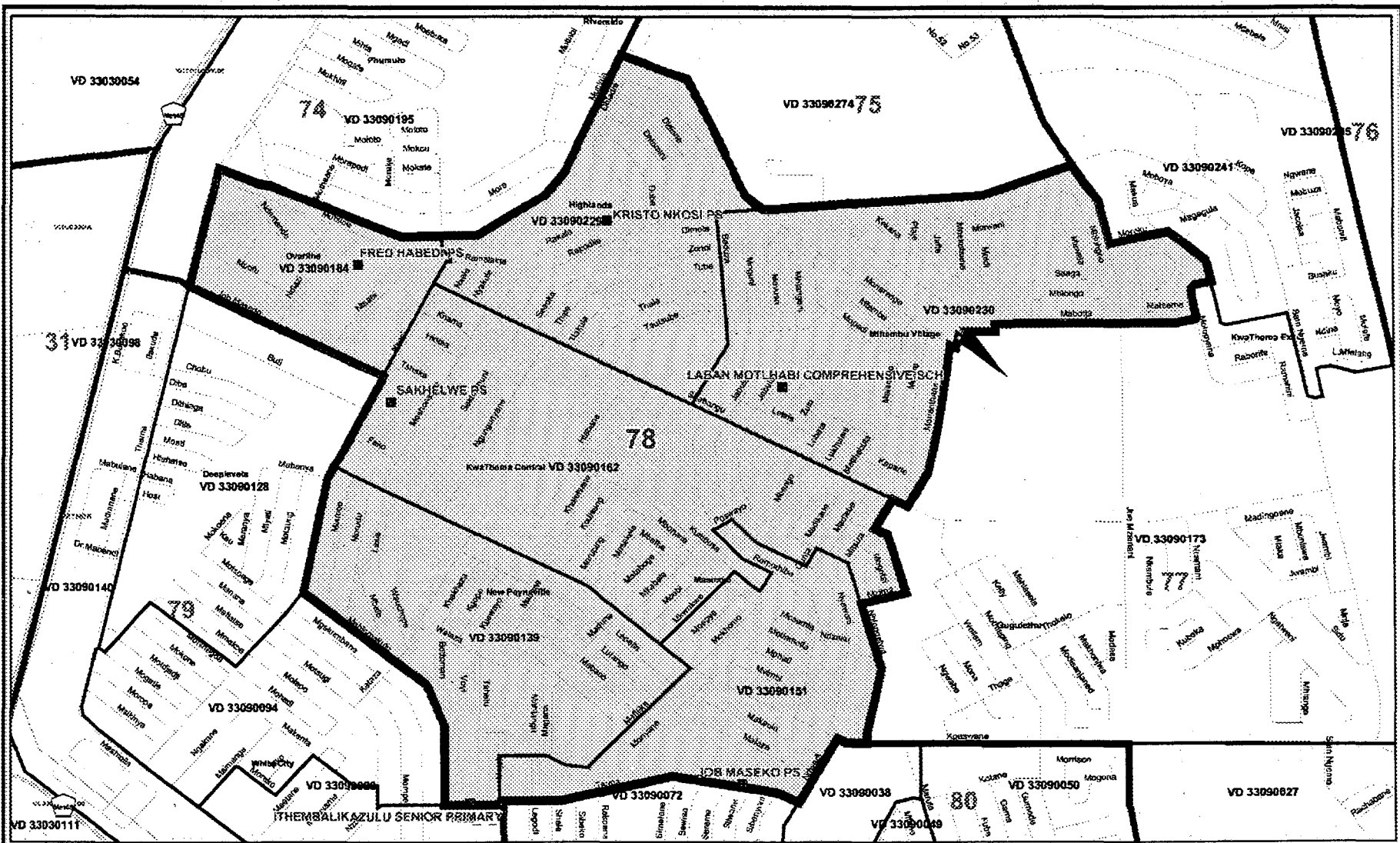
Legend

Provincial Boundary	Parent Farms	Voting Station
Local Municipality	Ward	Main Road
District Management Area	Voting District	Road
Traditional Authority Area	Dam	River

Ekurhuleni Municipality
 Publication of the delimitation of Ward 77
 of Ekurhuleni Municipality (East Rand)
 in terms of Item 5 of Schedule 1 to the
 Local Government: Municipal Structures Act, 1998
 (Act No. 117 of 1998)

NOT TO SCALE	Additional information relating to this map can be obtained by contacting the Municipal Demarcation Board at: Tel: (012) 342 2481 Fax: (012) 342 2480 e-mail: info@demarcation.org.za Website: www.demarcation.org.za Address: Private Bag X28, Hatfield 0028
DATE February 2005	
WARD NUMBER 77	





Legend

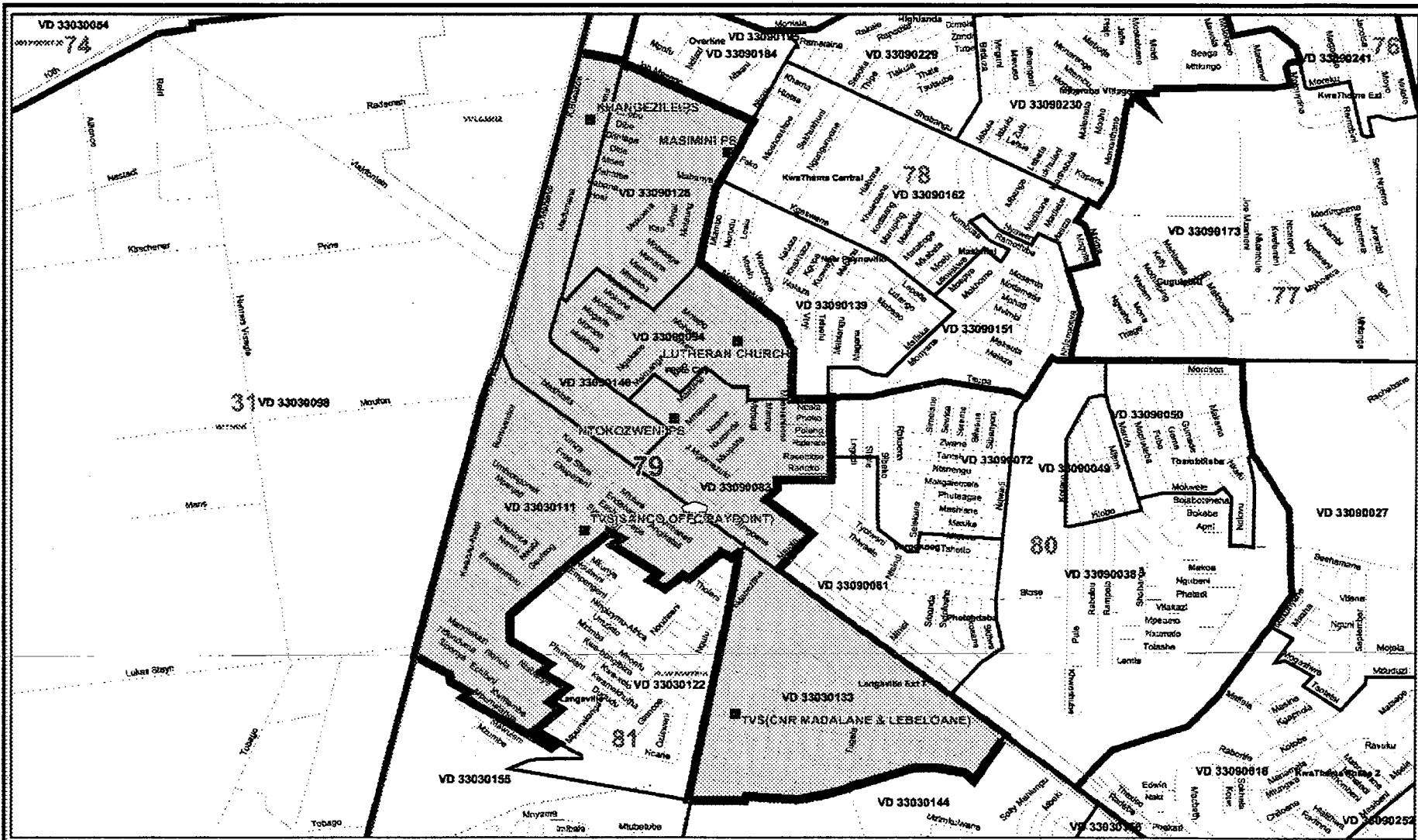
Provincial Boundary	Parent Farms	Voting Station
Local Municipality	Ward	Main Road
District Management Area	Voting District	Road
Traditional Authority Area	Dam	River

Ekurhuleni Municipality
 Publication of the delimitation of Ward 78
 of Ekurhuleni Municipality (East Rand)
 in terms of Item 5 of Schedule 1 to the
 Local Government: Municipal Structures Act, 1998
 (Act No.117 of 1998)

NOT TO SCALE
DATE February 2005
WARD NUMBER 78

Additional information relating to this map
 can be obtained by contacting the
 Municipal Demarcation Board at:
 Tel: (012) 342 2481 Fax: (012) 342 2480
 e-mail: info@demarcation.org.za
 Website: www.demarcation.org.za
 Address: Private Bag X28, Hatfield 0028





Legend

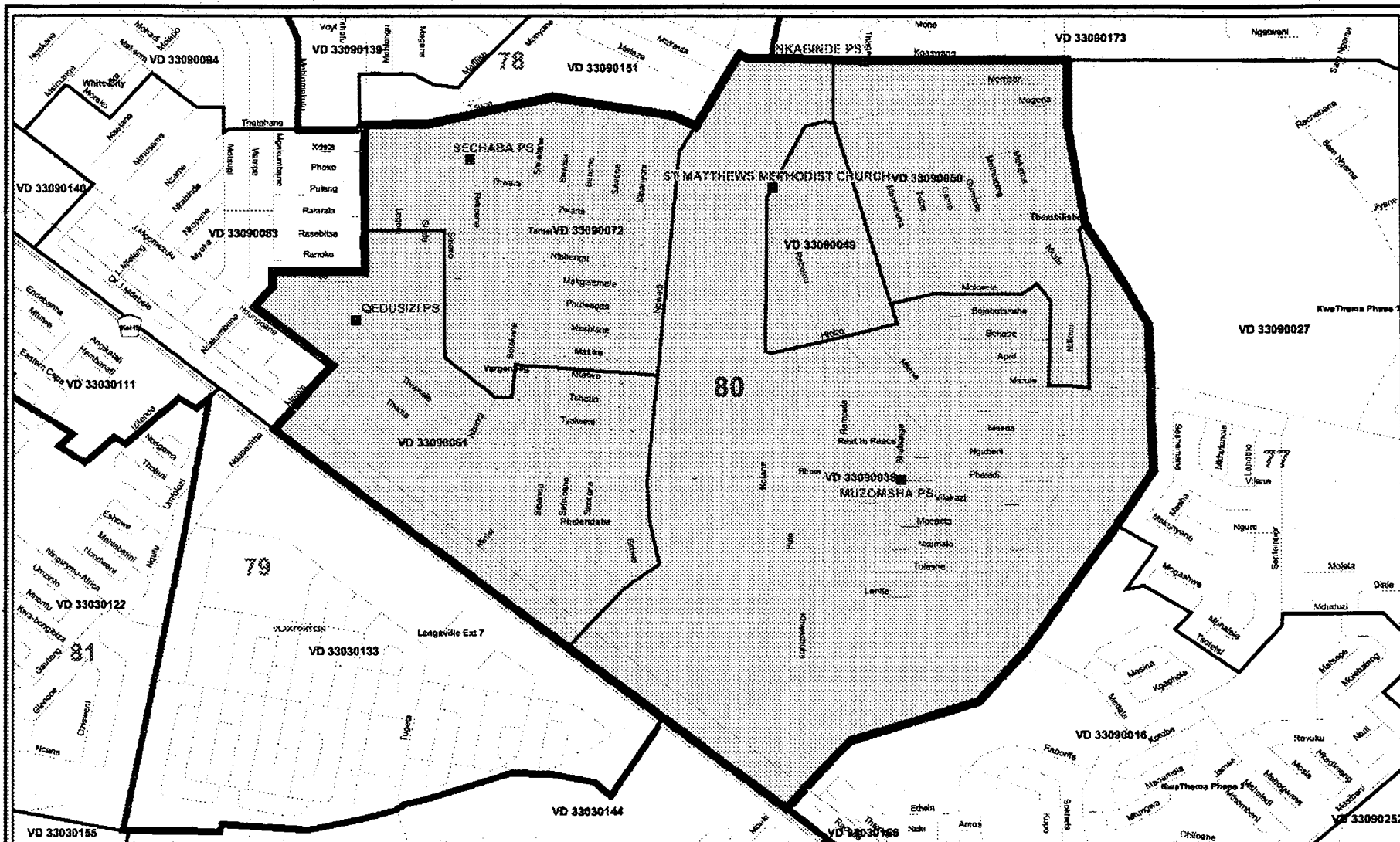
Provincial Boundary	Parent Farms	Voting Station
Local Municipality	Ward	Main Road
District Management Area	Voting District	Road
Traditional Authority Area	Dam	River

Ekuhuleni Municipality
 Publication of the delimitation of Ward 79
 of Ekuhuleni Municipality (East Rand)
 in terms of Item 5 of Schedule 1 to the
 Local Government: Municipal Structures Act, 1998
 (Act No. 117 of 1998)

	NOT TO SCALE
DATE	February 2005
WARD NUMBER	79

Additional information relating to this map
 can be obtained by contacting the
 Municipal Demarcation Board at:
 Tel: (012) 342 2481 Fax: (012) 342 2480
 e-mail: info@demarcation.org.za
 Website: www.demarcation.org.za
 Address: Private Bag X28, Hatfield 0028





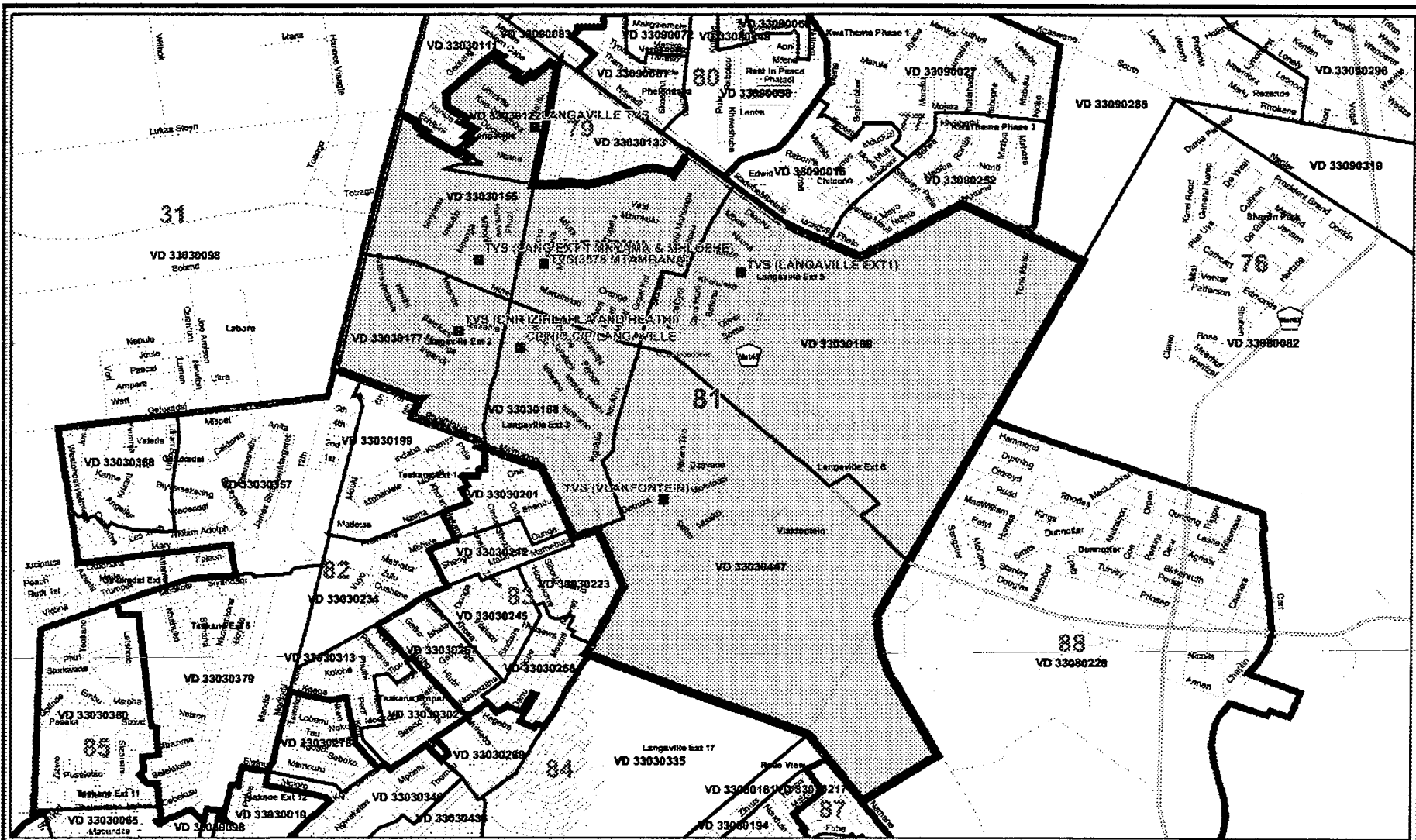
Legend		
	Provincial Boundary	
	Parent Farms	
	Local Municipality	
	Ward	
	District Management Area	
	Voting District	
	Traditional Authority Area	
	Dam	
	River	

Ekurhuleni Municipality
 Publication of the delimitation of Ward 80
 of Ekurhuleni Municipality(East Rand)
 in terms of Item 5 of Schedule 1 to the
 Local Government: Municipal Structures Act, 1998
 (Act No.117 of 1998)

NOT TO SCALE
 DATE
 February 2005
 WARD NUMBER
 80

Additional information relating to this map
 can be obtained by contacting the
 Municipal Demarcation Board at:
 Tel: (012) 342 2481 Fax: (012) 342 2480
 e-mail: info@demarcation.org.za
 Website: www.demarcation.org.za
 Address: Private Bag X28, Hatfield 0028





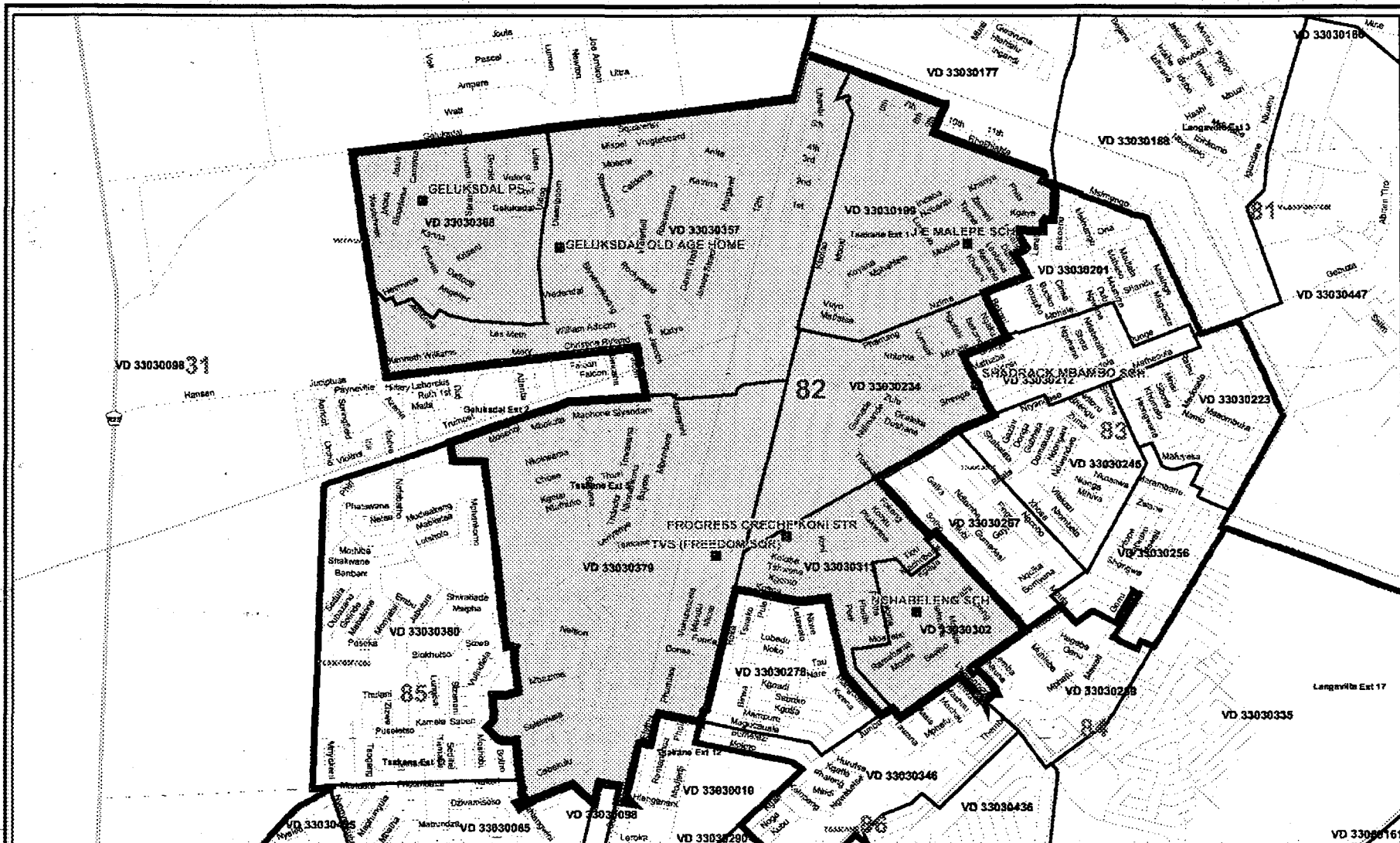
Legend		
	Provincial Boundary	
	Local Municipality	
	District Management Area	
	Traditional Authority Area	
	Parent Farms	
	Ward	
	Voicing Station	
	Main Road	
	Road	
	River	
	Voicing District	
	Dam	

Ekurhuleni Municipality
 Publication of the delimitation of Ward 81
 of Ekurhuleni Municipality (East Rand)
 in terms of Item 5 of Schedule 1 to the
 Local Government: Municipal Structures Act, 1998
 (Act No.117 of 1998)

NOT TO SCALE
DATE February 2005
WARD NUMBER 81

Additional information relating to this map
 can be obtained by contacting the
 Municipal Demarcation Board at:
 Tel: (012) 342 2481 Fax: (012) 342 2480
 e-mail: info@demarcation.org.za
 Website: www.demarcation.org.za
 Address: Private Bag X28, Hatfield 0028





- Legend**
- Provincial Boundary
 - Parent Farms
 - Voting Station
 - Local Municipality
 - Ward
 - Main Road
 - District Management Area
 - Voting District
 - Road
 - Traditional Authority Area
 - Dam
 - River

Ekurhuleni Municipality
 Publication of the delimitation of Ward 82
 of Ekurhuleni Municipality (East Rand)
 in terms of Item 5 of Schedule 1 to the
 Local Government: Municipal Structures Act, 1998
 (Act No. 117 of 1998)

NOT TO SCALE

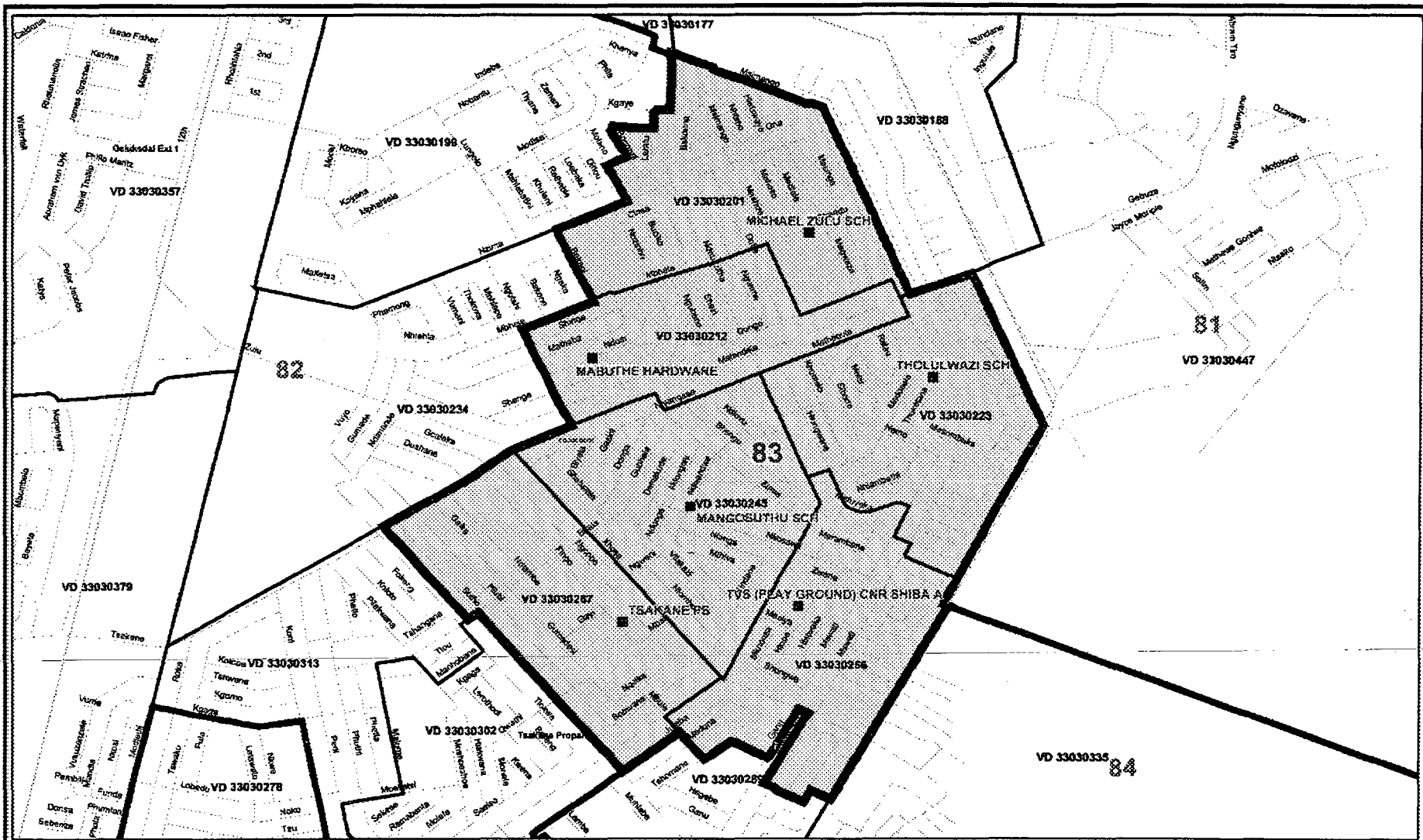
DATE
February 2005

WARD NUMBER
82

Additional information relating to this map
 can be obtained by contacting the
 Municipal Demarcation Board at:

Tel: (012) 342 2481 Fax: (012) 342 2480
 e-mail: info@demarcation.org.za
 Website: www.demarcation.org.za
 Address: Private Bag X28, Hatfield 0028






Legend

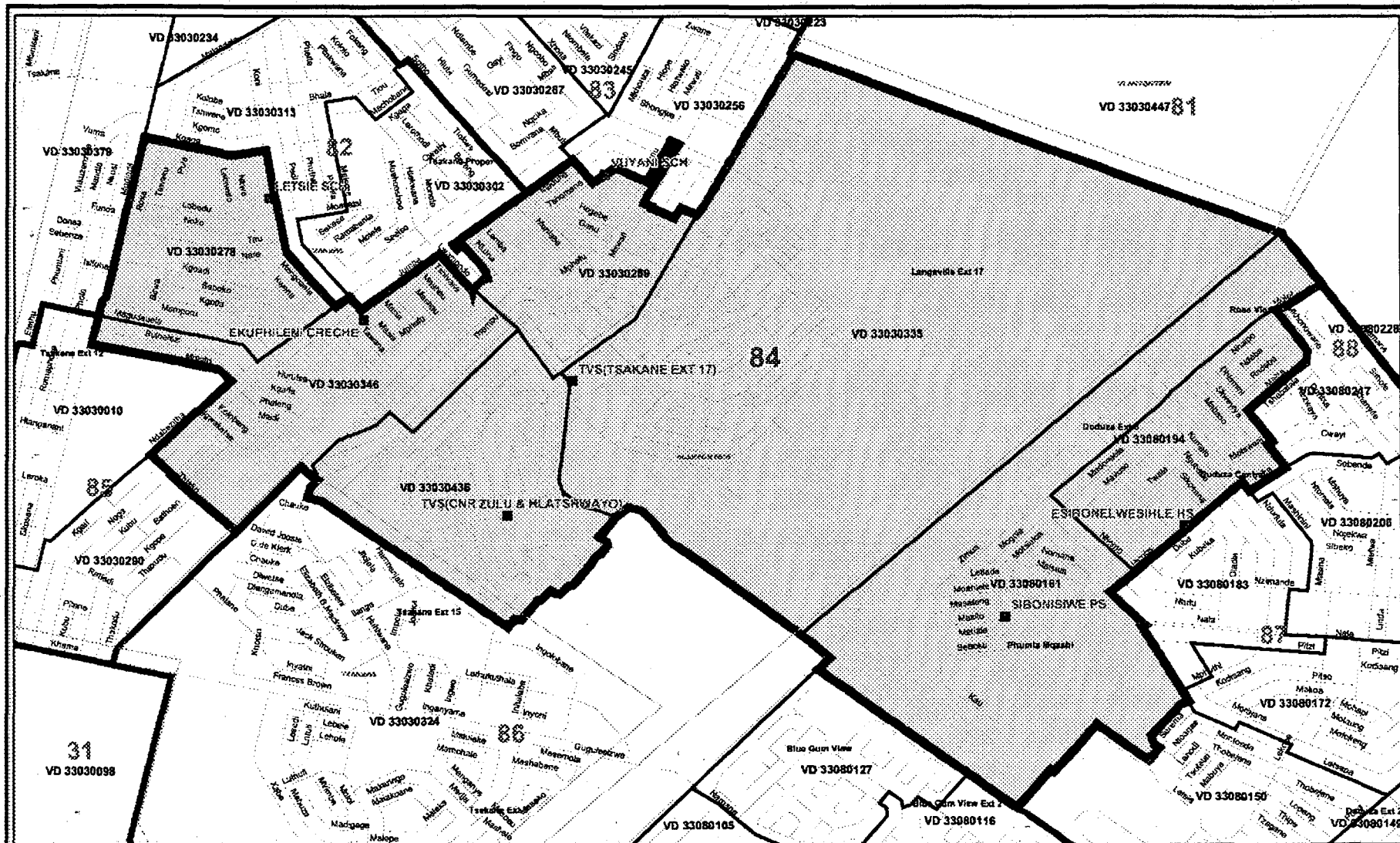
Provincial Boundary	Parent Farms	Voting Station
Local Municipality	Ward	Main Road
District Management Area	Voting District	Road
Traditional Authority Area	Dam	River

Ekurhuleni Municipality
 Publication of the delimitation of Ward 83
 of Ekurhuleni Municipality (East Rand)
 in terms of Item 5 of Schedule 1 to the
 Local Government: Municipal Structures Act, 1998
 (Act No.117 of 1998)

NOT TO SCALE
DATE February 2005
WARD NUMBER 83

Additional information relating to this map
 can be obtained by contacting the
 Municipal Demarcation Board at:
 Tel: (012) 342 2481 Fax: (012) 342 2480
 e-mail: info@demarcation.org.za
 Website: www.demarcation.org.za
 Address: Private Bag X28, Hatfield 0028





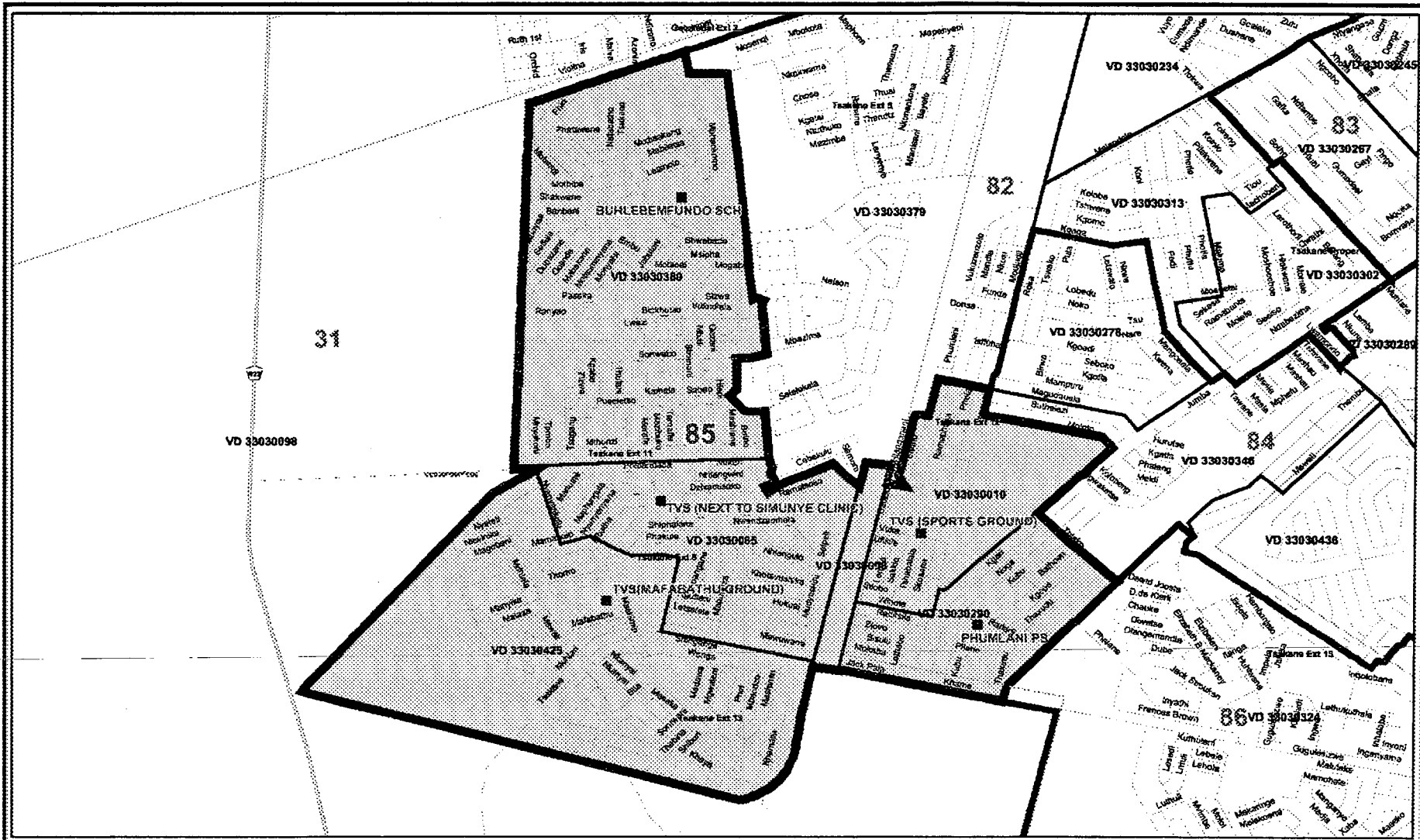
Legend			
	Provincial Boundary		Parent Farms
	Local Municipality		Voëg Station
	District Management Area		Main Road
	Traditional Authority Area		Road
			River
	Ward		Voëg District
	Dam		

Ekurhuleni Municipality
 Publication of the delimitation of Ward 84
 of Ekurhuleni Municipality (East Rand)
 in terms of Item 5 of Schedule 1 to the
 Local Government: Municipal Structures Act, 1998
 (Act No.117 of 1998)

NOT TO SCALE
 DATE
 February 2005
 WARD NUMBER
 84

Additional information relating to this map
 can be obtained by contacting the
 Municipal Demarcation Board at:
 Tel: (012) 342 2481 Fax: (012) 342 2480
 e-mail: info@demarcation.org.za
 Website: www.demarcation.org.za
 Address: Private Bag X28, Hatfield 0028





Legend

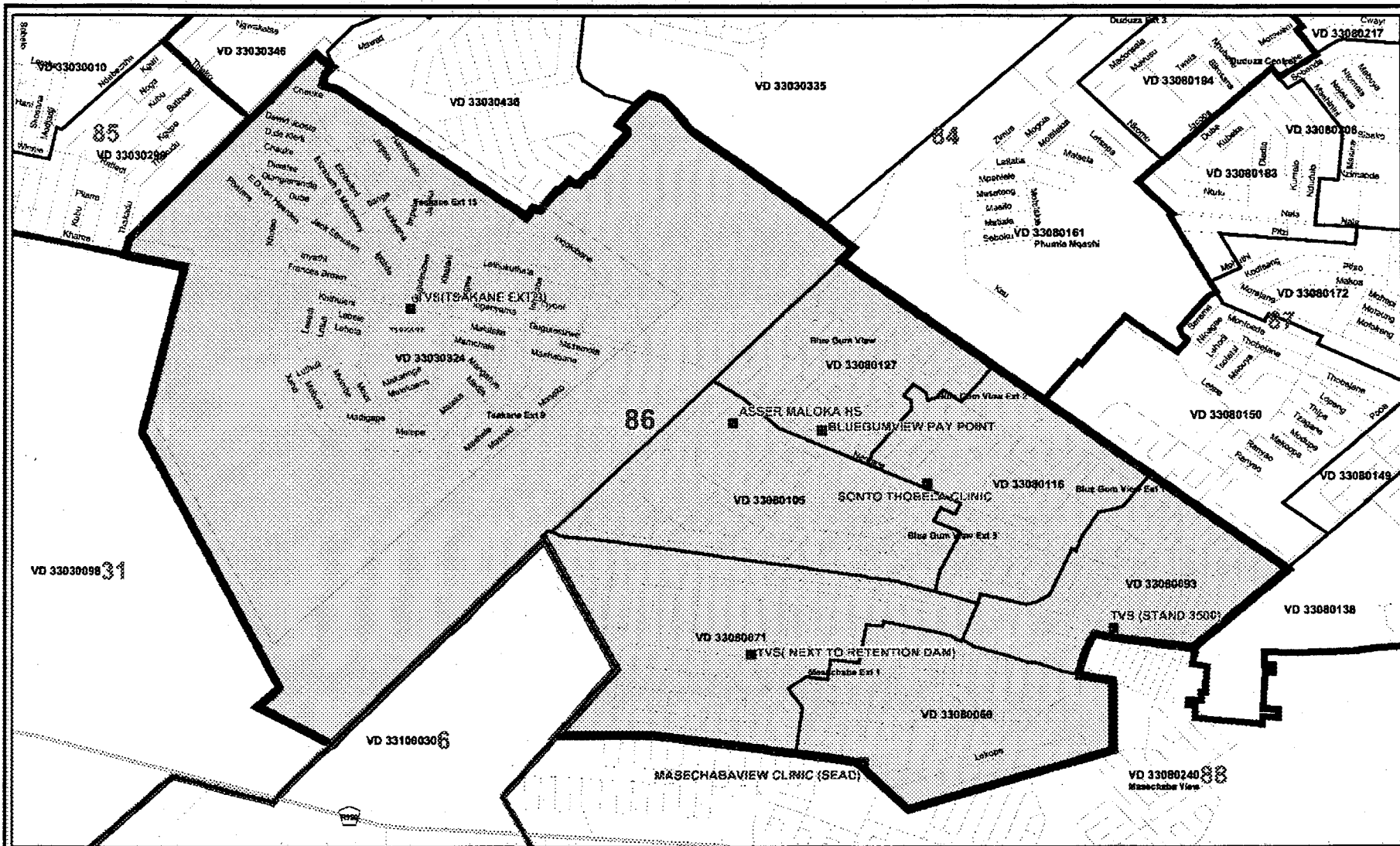
Provincial Boundary	Parent Farms	Voting Station
Local Municipality	Ward	Main Road
District Management Area	Voting District	Road
Traditional Authority Area	Dam	River

Ekurhuleni Municipality
 Publication of the delimitation of Ward 85
 of Ekurhuleni Municipality (East Rand)
 in terms of Item 5 of Schedule 1 to the
 Local Government: Municipal Structures Act, 1998
 (Act No.117 of 1998)

NOT TO SCALE
DATE February 2005
WARD NUMBER 85

Additional information relating to this map
 can be obtained by contacting the
 Municipal Demarcation Board at:
 Tel: (012) 342 2481 Fax: (012) 342 2480
 e-mail: info@demarcation.org.za
 Website: www.demarcation.org.za
 Address: Private Bag X28, Hatfield 0028





Legend

- Provincial Boundary
- Local Municipality
- District Management Area
- Traditional Authority Area
- Parent Farms
- Ward
- Voting District
- Dam
- Voting Station
- Main Road
- Road
- River

Ekurhuleni Municipality
 Publication of the delimitation of Ward 86
 of Ekurhuleni Municipality (East Rand)
 in terms of Item 5 of Schedule 1 to the
 Local Government: Municipal Structures Act, 1998
 (Act No. 117 of 1998)

NOT TO SCALE

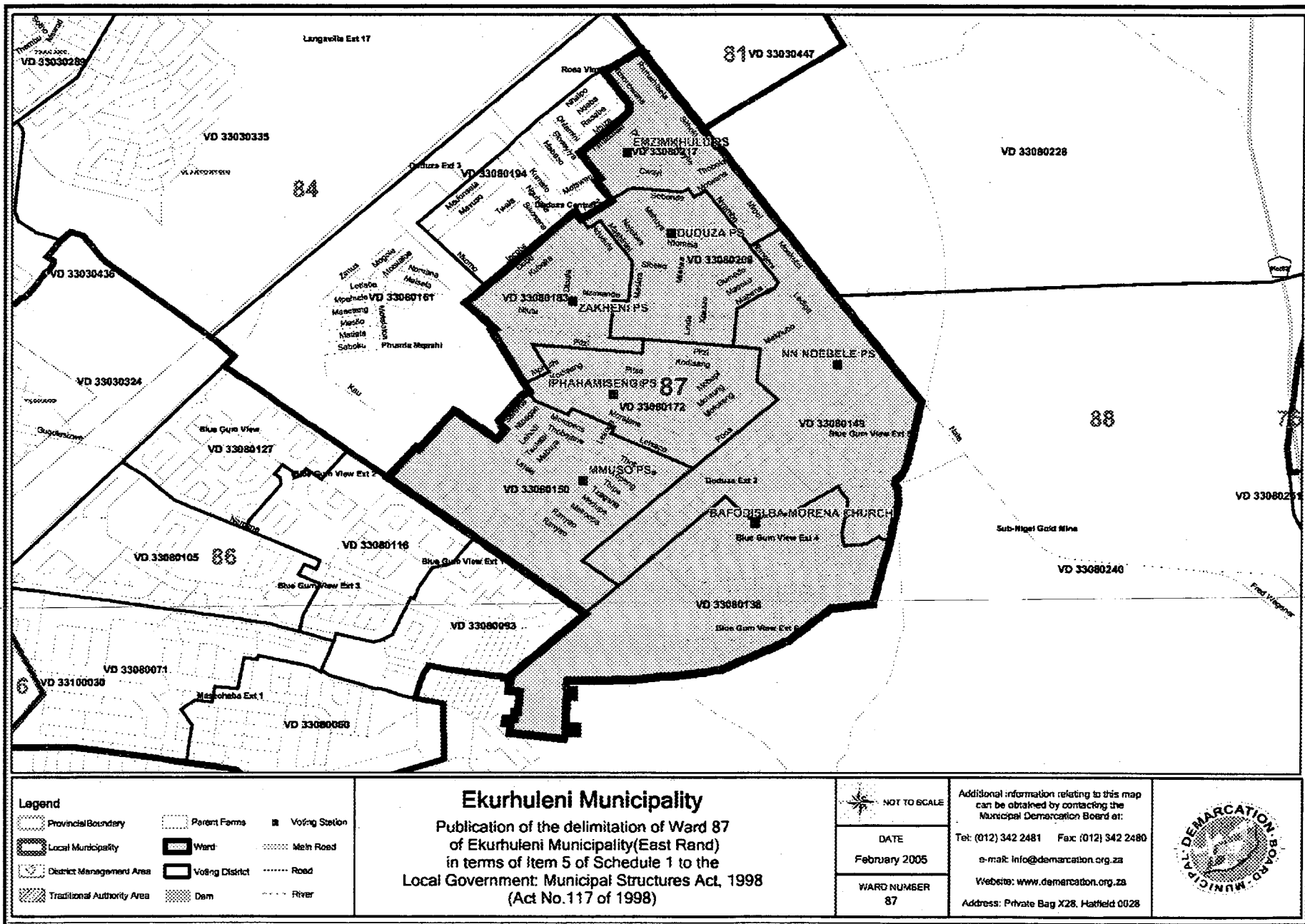
DATE
February 2005

WARD NUMBER
86

Additional information relating to this map
 can be obtained by contacting the
 Municipal Demarcation Board at:

Tel: (012) 342 2481 Fax: (012) 342 2480
 e-mail: info@demarcation.org.za
 Website: www.demarcation.org.za
 Address: Private Bag X28, Hatfield 0028





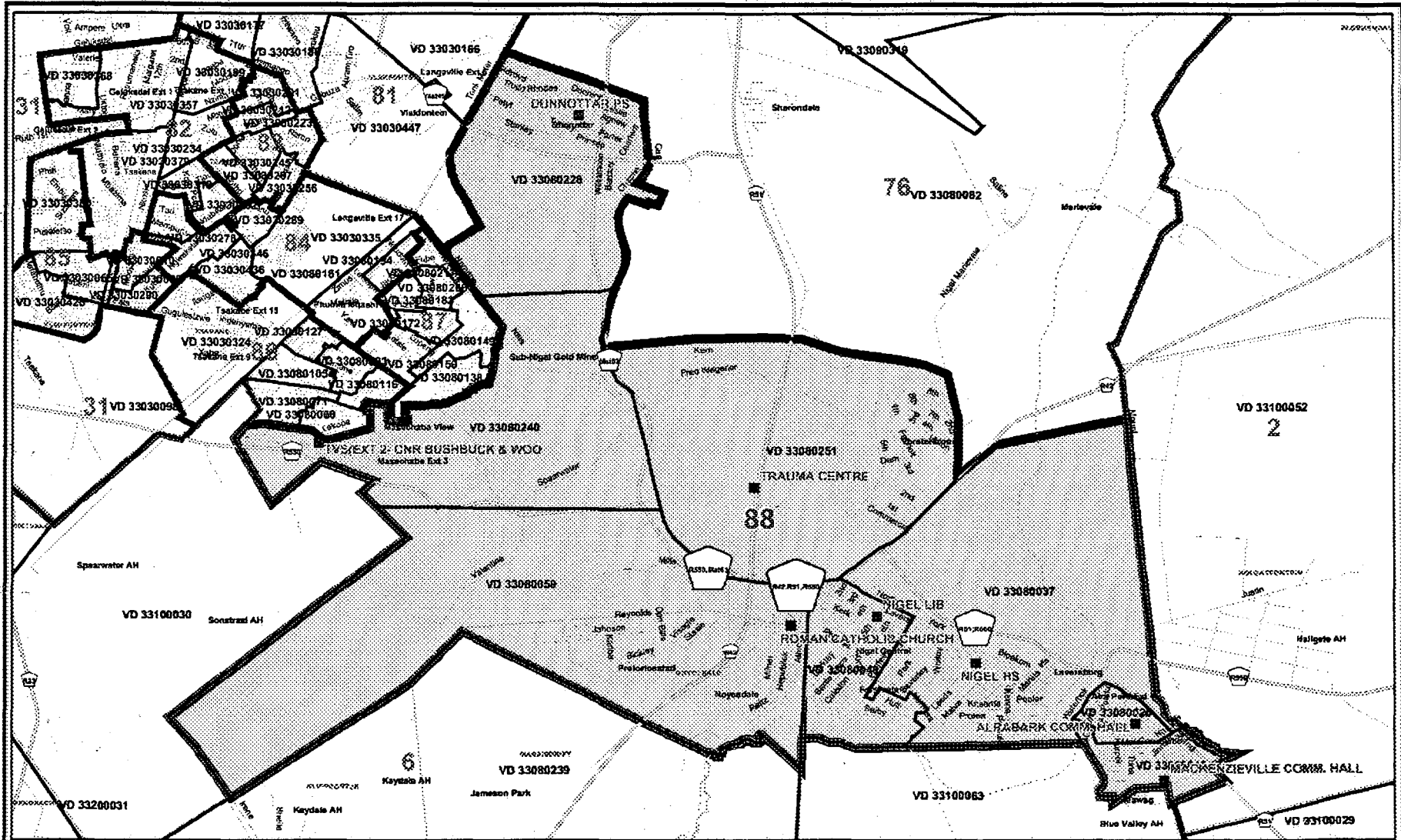
Legend		
	Provincial Boundary	
	Local Municipality	
	District Management Area	
	Traditional Authority Area	
	Parent Farms	
	Ward	
	Voting District	
	Dam	
	River	

Ekurhuleni Municipality
 Publication of the delimitation of Ward 87
 of Ekurhuleni Municipality (East Ward)
 in terms of Item 5 of Schedule 1 to the
 Local Government: Municipal Structures Act, 1998
 (Act No. 117 of 1998)

	NOT TO SCALE
DATE	February 2005
WARD NUMBER	87

Additional information relating to this map
 can be obtained by contacting the
 Municipal Demarcation Board at:
 Tel: (012) 342 2481 Fax: (012) 342 2480
 e-mail: info@demarcation.org.za
 Website: www.demarcation.org.za
 Address: Private Bag X28, Hatfield 0028





Legend		
	Provincial Boundary	
	Local Municipality	
	District Management Area	
	Traditional Authority Area	
	Parent Farms	
	Ward	
	Voiting District	
	Main Road	
	Road	
	River	
	Voiting Station	
	Dam	

Ekurhuleni Municipality
 Publication of the delimitation of Ward 88
 of Ekurhuleni Municipality (East Rand)
 in terms of Item 5 of Schedule 1 to the
 Local Government: Municipal Structures Act, 1998
 (Act No. 117 of 1998)

	NOT TO SCALE
DATE	February 2005
WARD NUMBER	88

Additional information relating to this map
 can be obtained by contacting the
 Municipal Demarcation Board at:
 Tel: (012) 342 2481 Fax: (012) 342 2480
 e-mail: info@demarcation.org.za
 Website: www.demarcation.org.za
 Address: Private Bag X28, Hatfield 0028



