


**THE PROVINCE OF
GAUTENG**



**DIE PROVINSIE
GAUTENG**

Provincial Gazette Extraordinary Buitengewone Provinsiale Koerant

Selling price • Verkoopprijs: **R2,50**
Other countries • Buitelands: **R3,25**


Vol. 11

PRETORIA, 28 FEBRUARY 2005
FEBRUARIE

No. 75

We all have the power to prevent AIDS

AIDS
affects
us all



A
new
struggle

Prevention is the cure

**AIDS
HELPLINE**

0800 012 322

DEPARTMENT OF HEALTH



9771682452005



05075

CONTENTS • INHOUD*No.**Page
No. Gazette
 No.***GENERAL NOTICE • ALGEMENE KENNISGEWING**

664	Local Government: Municipal Structures Act (117/1998): Delimitation of municipal wards: Kungwini Municipality	3	75
664	Wet op Plaaslike Regering: Munisipale Strukture (117/1998): Afbakening van munisipale wyke: Kungwini Munisipaliteit	6	75

GENERAL NOTICE

NOTICE 664 OF 2005

**MUNICIPAL DEMARCATION BOARD
DELIMITATION OF MUNICIPAL WARDS IN TERMS OF THE LOCAL GOVERNMENT:
MUNICIPAL STRUCTURES ACT, 1998**

2005/2006 LOCAL ELECTIONS

Province : Gauteng

Municipality : Kungwini Municipality (CBLC2)

In terms of Item 5(1) of Schedule 1 to the Local Government: Municipal Structures Act, 1998 (Act No.117 of 1998) the Municipal Demarcation Board hereby publishes its delimitation of wards for the above-mentioned municipality. Particulars of the delimitation are listed in the Schedule.

In terms of Item 5(2) of Schedule 1 to the Act, any person aggrieved by a delimitation may within 14 days of publication of this notice submit objections in writing to:

The Municipal Demarcation Board
Private Bag X28
Hatfield
0028
Fax: 012-3422480
E-mail: info@demarcation.org.za

The public is hereby invited to submit objections before or on 31 March 2005.

**VUYO MLOKOTI
CHAIRPERSON: MDB**

Schedule

In terms of section 18(3) of the Local Government: Municipal Structures Act, 1998 (Act 117 of 1998) the MEC responsible for local government has determined that the municipal council consists of **26** councillors.

After having consulted the Independent Electoral Commission, The Municipal Demarcation Board has delimited the municipality into **13** wards in terms of Schedule 1 to the Act.

The number of registered voters in each ward does not vary by more than fifteen percent from the norm. The norm was determined by dividing the total number of voters on the municipal segment of the national common voters roll, namely **48557** voters on 20 February 2004, by the number of wards in the municipality.

The **Kungwini Municipality** comprises of **13** wards. The ward numbers, the voting districts in each ward, and the number of voters are as follows:

Ward 1 consisting of **3964** registered voters comprising the following voting districts:

- Voting district 33110132 (ST GEORGE'S HOTEL) comprising **502** registered voters
- Voting district 33110233 (TIERPOORT SHOPPING CENTRE) comprising **1352** registered voters
- Voting district 33110266 (BAFANA CASH STORE) comprising **1062** registered voters
- Voting district 33110277 (BULL & BUSH PUB & GRILL) comprising **655** registered voters
- Voting district 33110334 (MADIBATLOU MIDDLE) comprising **393** registered voters

Ward 2 consisting of **3628** registered voters comprising the following voting districts:

- Voting district 33110244 (SILVERLAKES CLUB HOUSE) comprising **1207** registered voters

- Voting district 33110255 (TIERPOORT PRIMARY SCHOOL) comprising 1176 registered voters
 - Voting district 33150091 (UBUNTU CENTRE) comprising 1245 registered voters
- Ward 3 consisting of 3881 registered voters comprising the following voting districts:
- Voting district 33110110 (YSTERVARKFONTEIN SCHOOL) comprising 345 registered voters
 - Voting district 33110143 (WOZANIBONE PRIMARY SCHOOL) comprising 894 registered voters
 - Voting district 33110154 (WITPOORT PRIMARY SCHOOL) comprising 247 registered voters
 - Voting district 33110176 (KITTY WALK AIRPORT) comprising 498 registered voters
 - Voting district 33110198 (R25 SQUARE) comprising 401 registered voters
 - Voting district 33110211 (EBUMNANDINI) comprising 431 registered voters
 - Voting district 33110222 (PAT PROJECTS) comprising 513 registered voters
 - Voting district 33110345 (EMATSHENI PRIMARY SCHOOL) comprising 552 registered voters
- Ward 4 consisting of 3591 registered voters comprising the following voting districts:
- Voting district 33040011 (RETHABISENG CLINIC) comprising 1015 registered voters
 - Voting district 33040088 (KUNGWINI COUNTRY ESTATES) comprising 461 registered voters
 - Voting district 33110019 (OUDEZWAAN PRIMARY SCHOOL) comprising 284 registered voters
 - Voting district 33110075 (THERESO PRIMARY SCHOOL) comprising 274 registered voters
 - Voting district 33110086 (KELVIN PRIMARY SCHOOL) comprising 402 registered voters
 - Voting district 33110109 (EL SHADAI) comprising 394 registered voters
 - Voting district 33110121 (TEMPORARY VOTING STATION (VALTAKI POST OFFICE)) comprising 527 registered voters
 - Voting district 33110187 (KLIP EILAND SLAGHUIS) comprising 234 registered voters
- Ward 5 consisting of 4048 registered voters comprising the following voting districts:
- Voting district 33040044 (S.J SEKGOLELA CENTRE) comprising 2848 registered voters
 - Voting district 33040066 (RIAMARPARK SHOPPING CENTRE) comprising 1200 registered voters
- Ward 6 consisting of 4239 registered voters comprising the following voting districts:
- Voting district 33040033 (ZITHOBENI EXT 2 TAXI RANK) comprising 2349 registered voters
 - Voting district 33040055 (KGORO PRIMARY SCHOOL) comprising 1890 registered voters
- Ward 7 consisting of 4219 registered voters comprising the following voting districts:
- Voting district 33040022 (COMMUNITY HALL RETHABISENG) comprising 2237 registered voters
 - Voting district 33110020 (REFANO) comprising 417 registered voters
 - Voting district 33110031 (PLOT 154 ZUSTERSTROOM) comprising 344 registered voters
 - Voting district 33110042 (SIZANANI VILLAGE) comprising 499 registered voters
 - Voting district 33110053 (BHUBEZI PRIMARY SCHOOL) comprising 151 registered voters
 - Voting district 33110356 (LUCKY PRIMARY) comprising 101 registered voters
 - Voting district 54540031 (MAHLENGA HIGH SCHOOL) comprising 470 registered voters
- Ward 8 consisting of 3195 registered voters comprising the following voting districts:

- Portion of voting district 54510072 (MASAKHANE COMMUNITY CENT) comprising **1899** registered voters
- Voting district 54510083 (DEVINE) comprising **1296** registered voters

Ward **9** consisting of **3202** registered voters comprising the following voting districts:

- Voting district 54510061 (MANDLOMSOBO COMBINE SCH) comprising **1601** registered voters
- Portion of voting district 54510072 (MASAKHANE COMMUNITY CENT) comprising **1601** registered voters

Ward **10** consisting of **3731** registered voters comprising the following voting districts:

- Voting district 54510027 (SITJHEJIWE SECONDARY SCH) comprising **3431** registered voters
- Portion of voting district 54510049 (EKANGALA COMPREHENSIVE SC) comprising **300** registered voters

Ward **11** consisting of **4003** registered voters comprising the following voting districts:

- Portion of voting district 54510049 (EKANGALA COMPREHENSIVE SC) comprising **1116** registered voters
- Voting district 54510050 (EKANGALA) comprising **2887** registered voters

Ward **12** consisting of **3468** registered voters comprising the following voting districts:

- Voting district 54510016 (LINGITJHUDU SECONDARY SCH) comprising **1622** registered voters
- Voting district 54510038 (BAWEZE PRIMARY SCHOOL) comprising **1846** registered voters

Ward **13** consisting of **3388** registered voters comprising the following voting districts:

- Voting district 33040077 (BRONKHORSTSPRUIT MUNICIPAL OFFICES) comprising **2088** registered voters
- Voting district 33040099 (BRONKHORSTSPRUIT SPORT COMPLEX) comprising **481** registered voters
- Voting district 33110064 (NCEDANANI PRIMARY SCHOOL) comprising **274** registered voters
- Voting district 33110323 (MASADA LIGKRUIS GEMEENTE) comprising **385** registered voters
- Voting district 33110367 (BUYA PRIMARY) comprising **160** registered voters

ALGEMENE KENNISGEWING

KENNISGEWING 664 VAN 2005

MUNISIPALE AFBAKENINGSRAAD AFBAKENING VAN MUNISIPALE WYKE INGEVOLGE DIE WET OP PLAASLIKE REGERING: MUNISIPALE STRUKTURE, 1998

2005/2006 PLAASLIKE VERKIESINGS

Provinsie : Gauteng

Munisipaliteit : Kungwini Munisipaliteit (CBLC2)

Ingevolge Item 5(1) van Bylae 1 van die Wet op Plaaslike Regering: Munisipale Strukture, 1998 (Wet No. 117 van 1998) publiseer die Munisipale Afbakeningsraad hiermee sy afbakening van wyke vir die bogenoemde munisipaliteit. Besonderhede van die wyke is vervat in die Bylae.

Ingevolge item 5(2) van Bylae 1 van die Wet, kan enige persoon wat gegrief is deur 'n afbakening binne 14 dae na publikasie van hierdie kennisgewing skriftelike besware voorlê aan:

Die Munisipale Afbakeningsraad
Privaatsak X28
Hatfield
0028
Faks: 012-3422480
E-pos: info@demarcation.org.za

Die publiek word hiermee uitgenooi om besware voor of op 31 Maart 2005 aan die Afbakeningsraad voor te lê.

VUYO MLOKOTI
VOORSITTER: MAR

Bylae

Ingevolge artikel 18(3) van die Wet op Plaaslike Regering: Munisipale Strukture, 1998 (Wet 117 van 1998) het die LUR vir plaaslike regering bepaal dat die munisipale raad bestaan uit 26 raadslede.

Na oorlegpleging met die Onafhanklike Verkiesingskommissie het die Munisipale Afbakeningsraad die munisipaliteit in 13 wyke afgebaken ingevolge Bylae 1 van die Wet.

Die getal geregistreerde kiesers in elke wyk, wyk nie meer as vyftien persent van die norm af nie. Die norm is bepaal deur die getal geregistreerde kiesers op die munisipale segment van die nasionale gemeenskaplike kieserslys, naamlik 48557 kiesers op 20 Februarie 2004, deur die getal wyke in die munisipaliteit te deel.

Die Kungwini Munisipaliteit het 13 wyke. Die wyknommers, die stembedistrikte en die getal geregistreerde kiesers, is as volg:

Wyk 1 het 3964 geregistreeerde kiesers en bestaan uit die volgende stembedistrikte:

- Stembedistrik 33110132 (ST GEORGE'S HOTEL) het 502 geregistreeerde kiesers
- Stembedistrik 33110233 (TIERPOORT SHOPPING CENTRE) het 1352 geregistreeerde kiesers
- Stembedistrik 33110266 (BAFANA CASH STORE) het 1062 geregistreeerde kiesers
- Stembedistrik 33110277 (BULL & BUSH PUB & GRILL) het 655 geregistreeerde kiesers
- Stembedistrik 33110334 (MADIBATLOU MIDDLE) het 393 geregistreeerde kiesers

Wyk 2 het 3628 geregistreeerde kiesers en bestaan uit die volgende stembedistrikte:

- Stembedistrik 33110244 (SILVERLAKES CLUB HOUSE) het 1207 geregistreeerde kiesers

- Stemdistrik 33110255 (TIERPOORT PRIMARY SCHOOL) het **1176** geregistreerde kiesers
- Stemdistrik 33150091 (UBUNTU CENTRE) het **1245** geregistreerde kiesers

Wyk 3 het **3881** geregistreerde kiesers en bestaan uit die volgende stemdistrikte:

- Stemdistrik 33110110 (YSTERVARKFONTEIN SCHOOL) het **345** geregistreerde kiesers
- Stemdistrik 33110143 (WOZANIBONE PRIMARY SCHOOL) het **894** geregistreerde kiesers
- Stemdistrik 33110154 (WITPOORT PRIMARY SCHOOL) het **247** geregistreerde kiesers
- Stemdistrik 33110176 (KITTY WALK AIRPORT) het **498** geregistreerde kiesers
- Stemdistrik 33110198 (R25 SQUARE) het **401** geregistreerde kiesers
- Stemdistrik 33110211 (EBUMNANDINI) het **431** geregistreerde kiesers
- Stemdistrik 33110222 (PAT PROJECTS) het **513** geregistreerde kiesers
- Stemdistrik 33110345 (EMATSHENI PRIMARY SCHOOL) het **552** geregistreerde kiesers

Wyk 4 het **3591** geregistreerde kiesers en bestaan uit die volgende stemdistrikte:

- Stemdistrik 33040011 (RETHABISENG CLINIC) het **1015** geregistreerde kiesers
- Stemdistrik 33040088 (KUNGWINI COUNTRY ESTATES) het **461** geregistreerde kiesers
- Stemdistrik 33110019 (OUDEZWAAN PRIMARY SCHOOL) het **284** geregistreerde kiesers
- Stemdistrik 33110075 (THERESO PRIMARY SCHOOL) het **274** geregistreerde kiesers
- Stemdistrik 33110086 (KELVIN PRIMARY SCHOOL) het **402** geregistreerde kiesers
- Stemdistrik 33110109 (EL SHADAI) het **394** geregistreerde kiesers
- Stemdistrik 33110121 (TEMPORARY VOTING STATION (VALTAKI POST OFFICE)) het **527** geregistreerde kiesers
- Stemdistrik 33110187 (KLIP EILAND SLAGHUIS) het **234** geregistreerde kiesers

Wyk 5 het **4048** geregistreerde kiesers en bestaan uit die volgende stemdistrikte:

- Stemdistrik 33040044 (S.J SEKGOLELA CENTRE) het **2848** geregistreerde kiesers
- Stemdistrik 33040066 (RIAMARPARK SHOPPING CENTRE) het **1200** geregistreerde kiesers

Wyk 6 het **4239** geregistreerde kiesers en bestaan uit die volgende stemdistrikte:

- Stemdistrik 33040033 (ZITHOBENI EXT 2 TAXI RANK) het **2349** geregistreerde kiesers
- Stemdistrik 33040055 (KGORO PRIMARY SCHOOL) het **1890** geregistreerde kiesers

Wyk 7 het **4219** geregistreerde kiesers en bestaan uit die volgende stemdistrikte:

- Stemdistrik 33040022 (COMMUNITY HALL RETHABISENG) het **2237** geregistreerde kiesers
- Stemdistrik 33110020 (REFANO) het **417** geregistreerde kiesers
- Stemdistrik 33110031 (PLOT 154 ZUSTERSTROOM) het **344** geregistreerde kiesers
- Stemdistrik 33110042 (SIZANANI VILLAGE) het **499** geregistreerde kiesers
- Stemdistrik 33110053 (BHUBEZI PRIMARY SCHOOL) het **151** geregistreerde kiesers
- Stemdistrik 33110356 (LUCKY PRIMARY) het **101** geregistreerde kiesers
- Stemdistrik 54540031 (MAHLENGA HIGH SCHOOL) het **470** geregistreerde kiesers

Wyk 8 het **3195** geregistreerde kiesers en bestaan uit die volgende stemdistrikte:

- 'n Gedeelte van Stemdistrik 54510072 (MASAKHANE COMMUNITY CENT) het **1899** geregistreerde kiesers
- Stemdistrik 54510083 (DEVINE) het **1296** geregistreerde kiesers

Wyk 9 het **3202** geregistreerde kiesers en bestaan uit die volgende stemdistrikte:

- Stemdistrik 54510061 (MANDLOMSOBO COMBINE SCH) het **1601** geregistreerde kiesers
- 'n Gedeelte van Stemdistrik 54510072 (MASAKHANE COMMUNITY CENT) het **1601** geregistreerde kiesers

Wyk 10 het **3731** geregistreerde kiesers en bestaan uit die volgende stemdistrikte:

- Stemdistrik 54510027 (SITJHEJIWE SECONDARY SCH) het **3431** geregistreerde kiesers
- 'n Gedeelte van Stemdistrik 54510049 (EKANGALA COMPREHENSIVE SC) het **300** geregistreerde kiesers

Wyk 11 het **4003** geregistreerde kiesers en bestaan uit die volgende stemdistrikte:

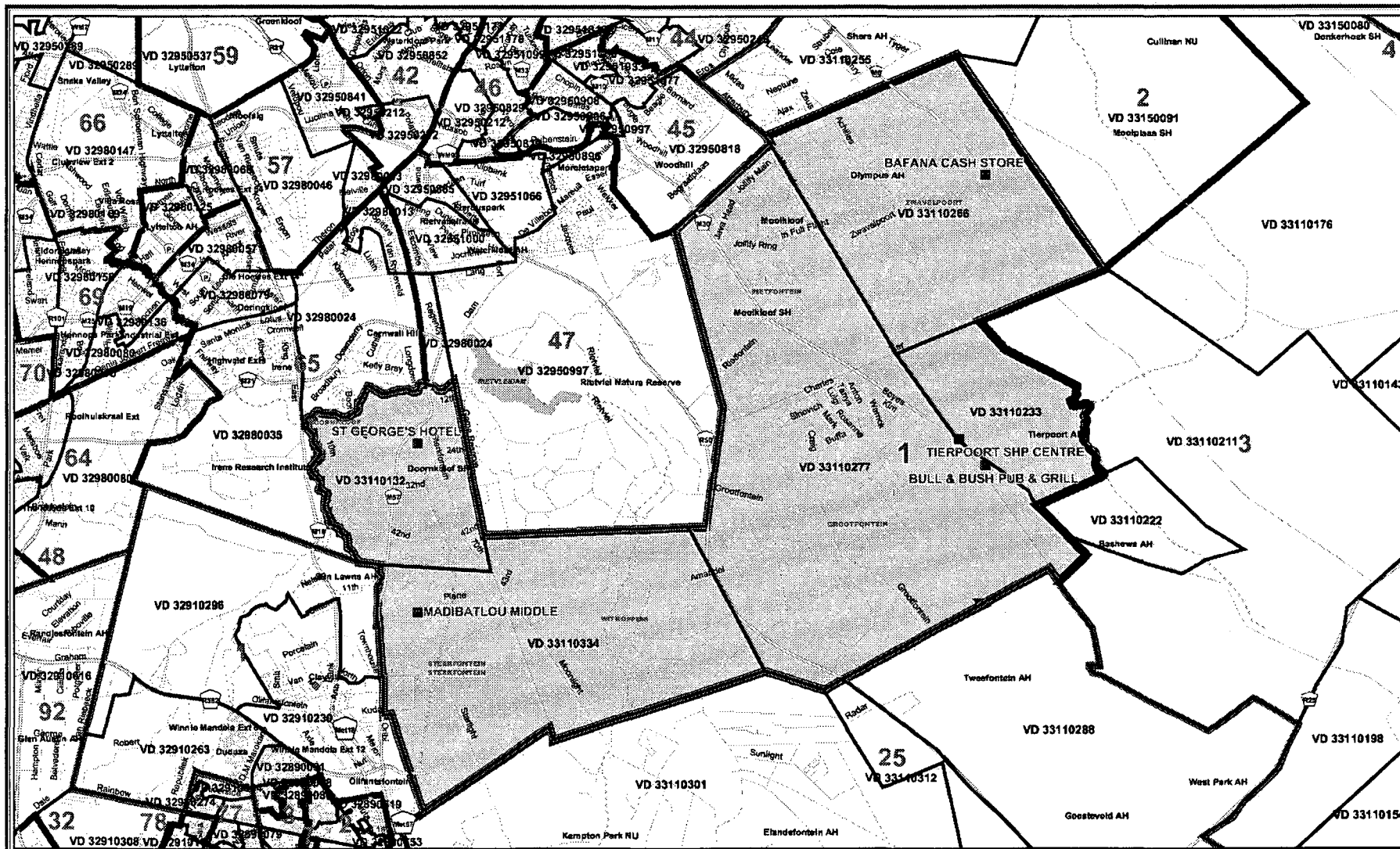
- 'n Gedeelte van Stemdistrik 54510049 (EKANGALA COMPREHENSIVE SC) het **1116** geregistreerde kiesers
- Stemdistrik 54510050 (EKANGALA) het **2887** geregistreerde kiesers

Wyk 12 het **3468** geregistreerde kiesers en bestaan uit die volgende stemdistrikte:

- Stemdistrik 54510016 (LINGITJHUDU SECONDARY SCH) het **1622** geregistreerde kiesers
- Stemdistrik 54510038 (BAWEZE PRIMARY SCHOOL) het **1846** geregistreerde kiesers

Wyk 13 het **3388** geregistreerde kiesers en bestaan uit die volgende stemdistrikte:

- Stemdistrik 33040077 (BRONKHORSTSPRUIT MUNICIPAL OFFICES) het **2088** geregistreerde kiesers
- Stemdistrik 33040099 (BRONKHORSTSPRUIT SPORT COMPLEX) het **481** geregistreerde kiesers
- Stemdistrik 33110064 (NCEDANANI PRIMARY SCHOOL) het **274** geregistreerde kiesers
- Stemdistrik 33110323 (MASADA LIGKRUIS GEMEENTE) het **385** geregistreerde kiesers
- Stemdistrik 33110367 (BUYA PRIMARY) het **160** geregistreerde kiesers



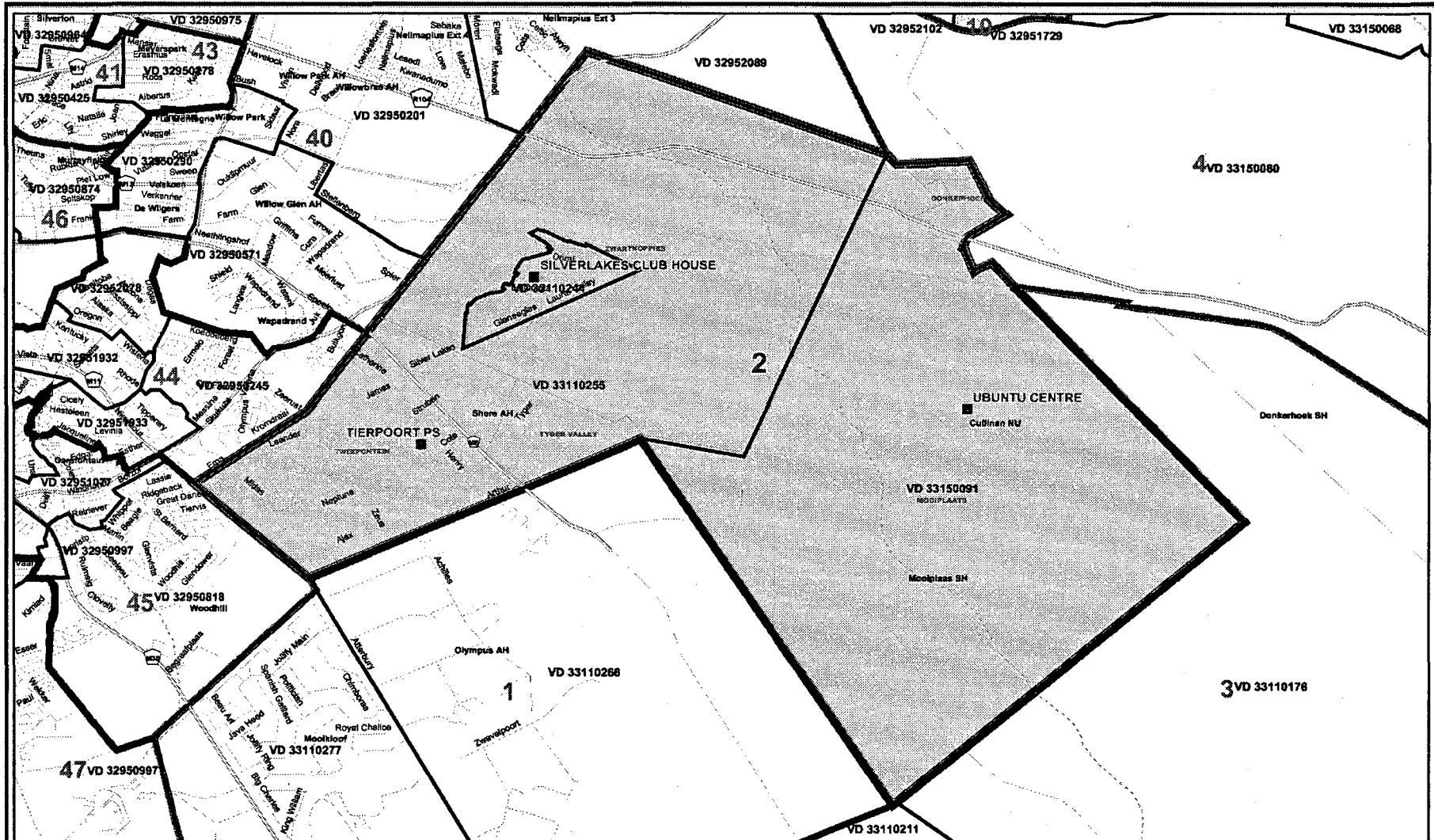
Legend		
	Provincial Boundary	
	Local Municipality	
	District Management Area	
	Traditional Authority Area	
	Parent Farms	
	Ward	
	Voting District	
	Dam	
	Voting Station	
	Main Road	
	Road	
	River	

Kungwini Cross Boundary Local Municipality
 Publication of the delimitation of Ward 1
 of Kungwini Cross Boundary Local Municipality (CBLC2)
 in terms of Item 5 of Schedule 1 to the
 Local Government: Municipal Structures Act, 1998
 (Act No. 117 of 1998)

	NOT TO SCALE
DATE	February 2005
WARD NUMBER	1

Additional information relating to this map
 can be obtained by contacting the
 Municipal Demarcation Board at:
 Tel: (012) 342 2481 Fax: (012) 342 2480
 e-mail: info@demarcation.org.za
 Website: www.demarcation.org.za
 Address: Private Bag X28, Herfield 0028





Legend

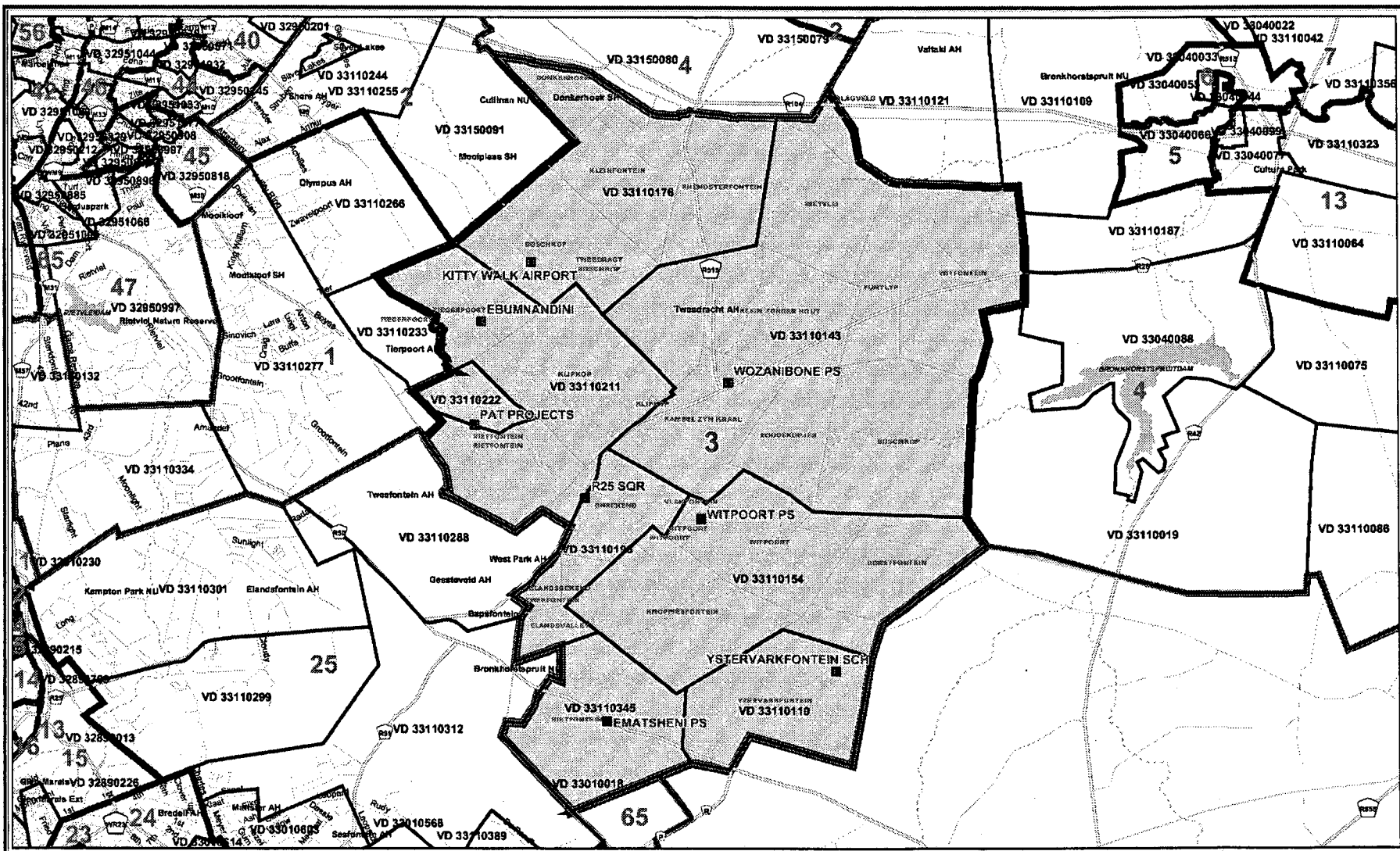
Provincial Boundary	Parent Farms	Voting Station
Local Municipality	Ward	Main Road
District Management Area	Voting District	Road
Traditional Authority Area	Dam	River

Kungwini Cross Boundary Local Municipality
 Publication of the delimitation of Ward 2
 of Kungwini Cross Boundary Local Municipality (CBLC2)
 in terms of Item 5 of Schedule 1 to the
 Local Government: Municipal Structures Act, 1998
 (Act No.117 of 1998)

NOT TO SCALE
DATE February 2005
WARD NUMBER 2

Additional information relating to this map
 can be obtained by contacting the
 Municipal Demarcation Board at:
 Tel: (012) 342 2481 Fax: (012) 342 2480
 e-mail: info@demarcation.org.za
 Website: www.demarcation.org.za
 Address: Private Bag X28, Hatfield 0028





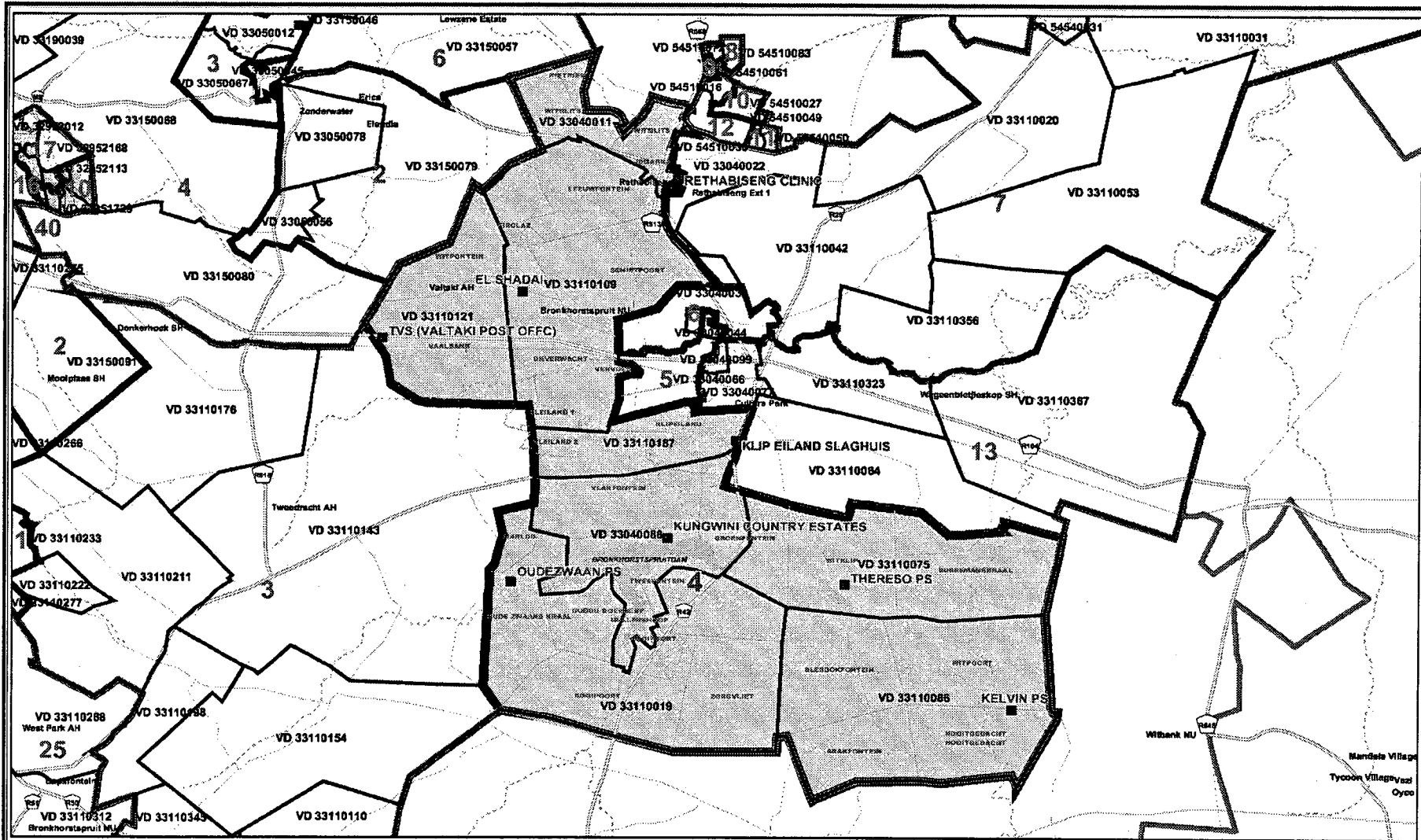
Legend					
	Provincial Boundary		Parent Farms		Voting Station
	Local Municipality		Ward		Main Road
	District Management Area		Voting District		Road
	Traditional Authority Area		Dam		River

Kungwini Cross Boundary Local Municipality
 Publication of the delimitation of Ward 3
 of Kungwini Cross Boundary Local Municipality (CBLC2)
 in terms of Item 5 of Schedule 1 to the
 Local Government: Municipal Structures Act, 1998
 (Act No. 117 of 1998)

	NOT TO SCALE
DATE	February 2005
WARD NUMBER	3

Additional information relating to this map
 can be obtained by contacting the
 Municipal Demarcation Board at:
 Tel: (012) 342 2481 Fax: (012) 342 2480
 e-mail: info@demarcation.org.za
 Website: www.demarcation.org.za
 Address: Private Bag X28, Hatfield 0028





Legend

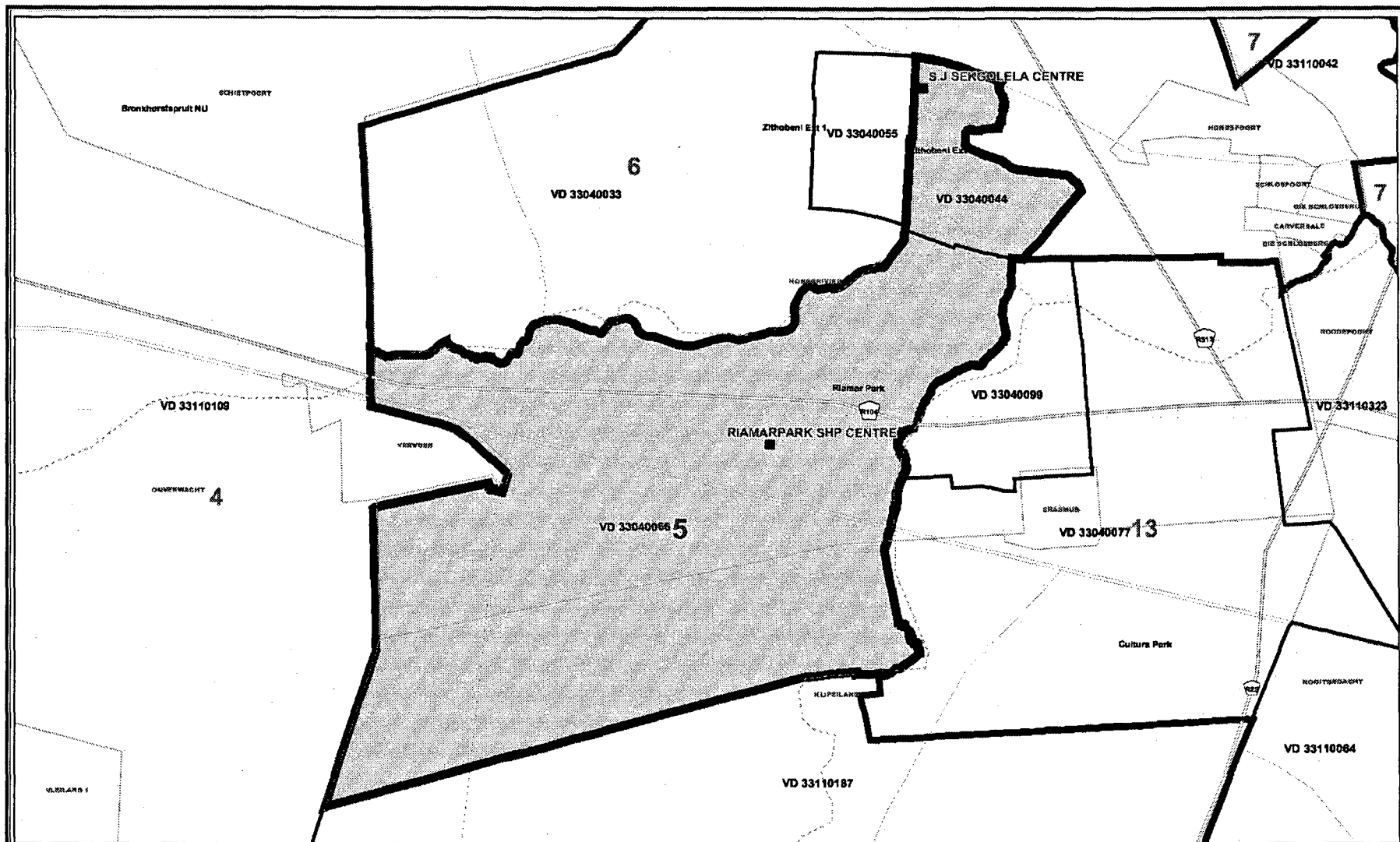
Provincial Boundary	Parent Farms	Voting Station
Local Municipality	Ward	Main Road
District Management Area	Voting District	Road
Traditional Authority Area	Dam	River

Kungwini Cross Boundary Local Municipality
 Publication of the delimitation of Ward 4
 of Kungwini Cross Boundary Local Municipality (CBL2)
 in terms of Item 5 of Schedule 1 to the
 Local Government: Municipal Structures Act, 1998
 (Act No.117 of 1998)

NOT TO SCALE
DATE February 2005
WARD NUMBER 4

Additional information relating to this map
 can be obtained by contacting the
 Municipal Demarcation Board at:
 Tel: (012) 342 2481 Fax: (012) 342 2480
 e-mail: info@demarcation.org.za
 Website: www.demarcation.org.za
 Address: Private Bag X28, Hatfield 0028





Legend

- Provincial Boundary
- Parent Farms
- Voting Station
- Local Municipality
- Ward
- Main Road
- District Management Area
- Voting District
- Road
- Traditional Authority Area
- Dam
- River

Kungwini Cross Boundary Local Municipality

Publication of the delimitation of Ward 5
of Kungwini Cross Boundary Local Municipality (CBLC2)
in terms of Item 5 of Schedule 1 to the
Local Government: Municipal Structures Act, 1998
(Act No. 117 of 1998)

NOT TO SCALE

DATE
February 2005

WARD NUMBER
5

Additional information relating to this map
can be obtained by contacting the
Municipal Demarcation Board at:

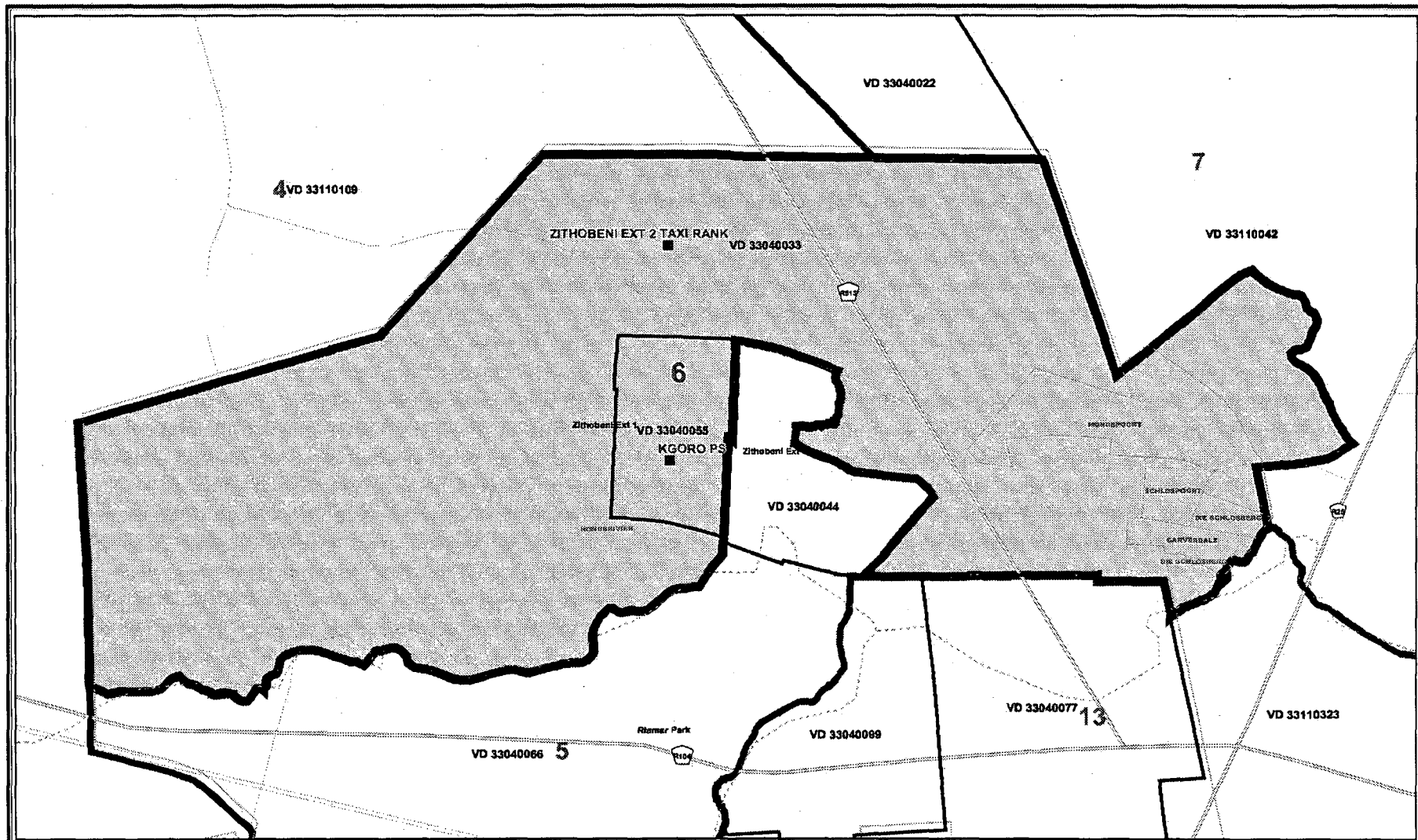
Tel: (012) 342 2481 Fax: (012) 342 2480

e-mail: info@demarcation.org.za

Website: www.demarcation.org.za

Address: Private Bag X28, Hatfield 0028





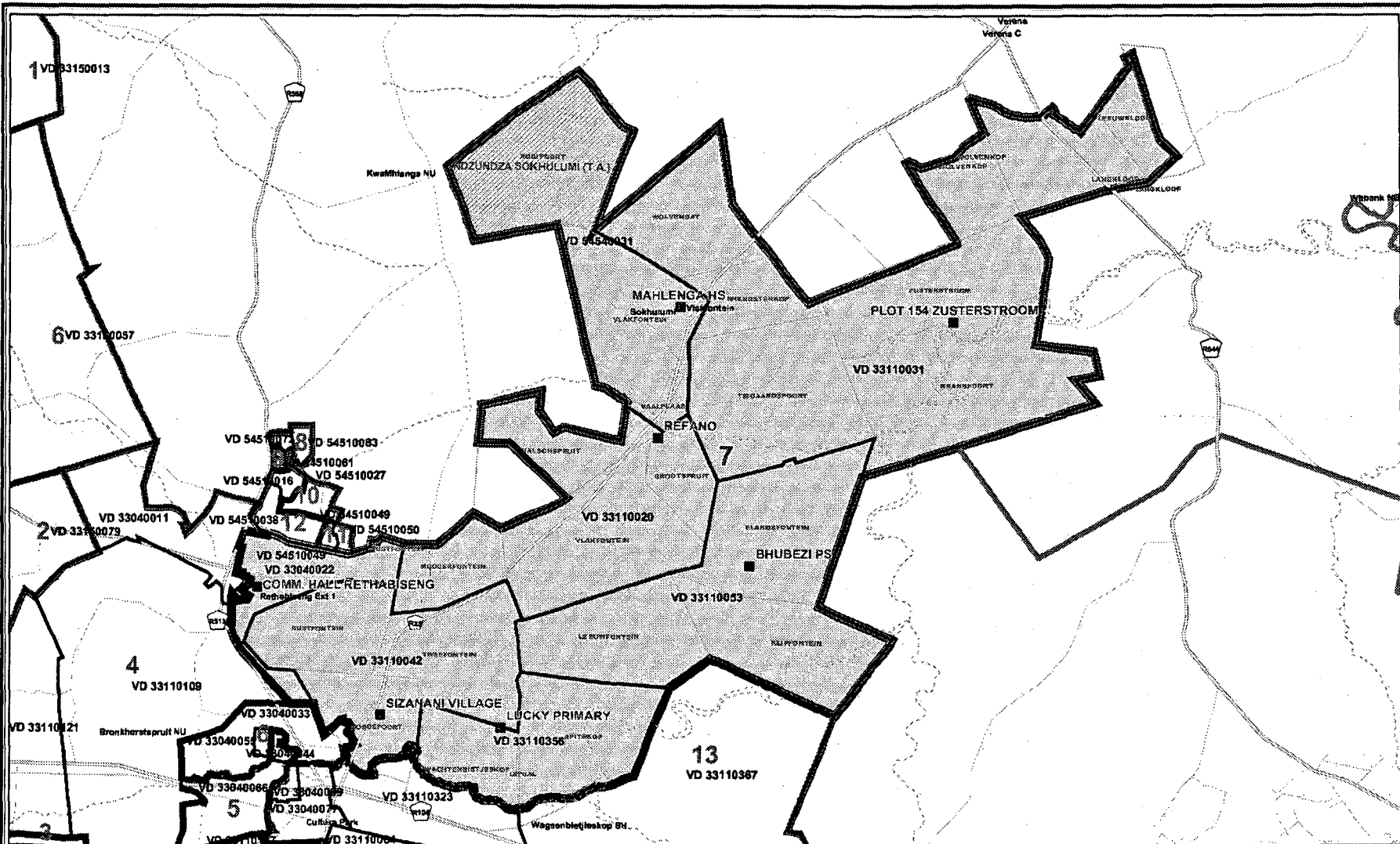
Legend		
	Provincial Boundary	
	Parent Farms	
	Local Municipality	
	Ward	
	District Management Area	
	Voting District	
	Traditional Authority Area	
	Dam	

Kungwini Cross Boundary Local Municipality
 Publication of the delimitation of Ward 6
 of Kungwini Cross Boundary Local Municipality (CBLC2)
 in terms of Item 5 of Schedule 1 to the
 Local Government: Municipal Structures Act, 1998
 (Act No. 117 of 1998)

NOT TO SCALE
DATE February 2005
WARD NUMBER 6

Additional information relating to this map
 can be obtained by contacting the
 Municipal Demarcation Board at:
 Tel: (012) 342 2481 Fax: (012) 342 2480
 e-mail: info@demarcation.org.za
 Website: www.demarcation.org.za
 Address: Private Bag X28, Hatfield 0028





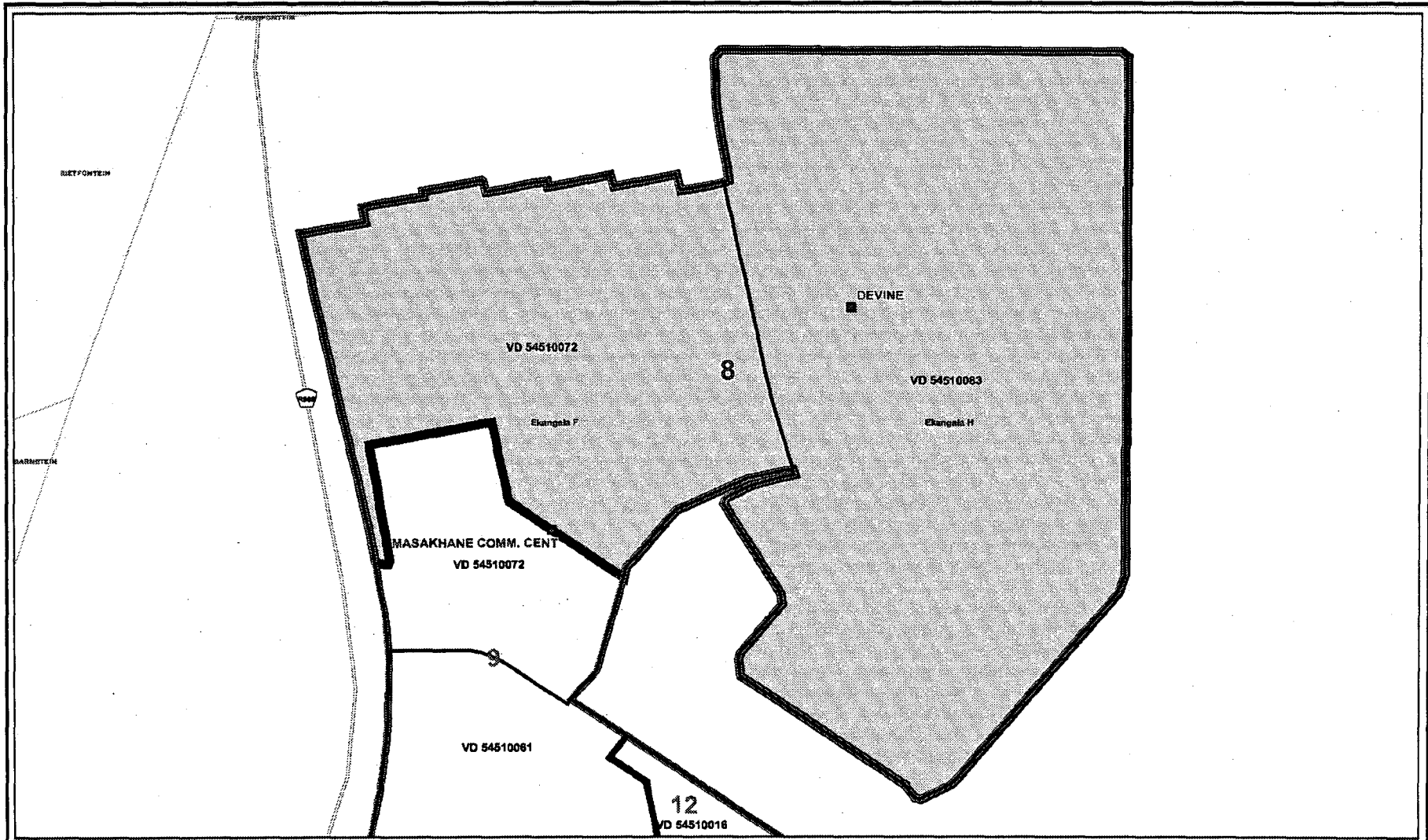
Legend		
	Provincial Boundary	
	Local Municipality	
	District Management Area	
	Parent Farms	
	Ward	
	Traditional Authority Area	
	Main Road	
	Road	
	River	
	Dam	
	Voting Station	
	Voting District	

Kungwini Cross Boundary Local Municipality
 Publication of the delimitation of Ward 7
 of Kungwini Cross Boundary Local Municipality (CBLC2)
 in terms of Item 5 of Schedule 1 to the
 Local Government: Municipal Structures Act, 1998
 (Act No.117 of 1998)

 NOT TO SCALE
DATE February 2005
WARD NUMBER 7

Additional information relating to this map
 can be obtained by contacting the
 Municipal Demarcation Board at:
 Tel: (012) 342 2481 Fax: (012) 342 2480
 e-mail: info@demarcation.org.za
 Website: www.demarcation.org.za
 Address: Private Bag X28, Hatfield 0028





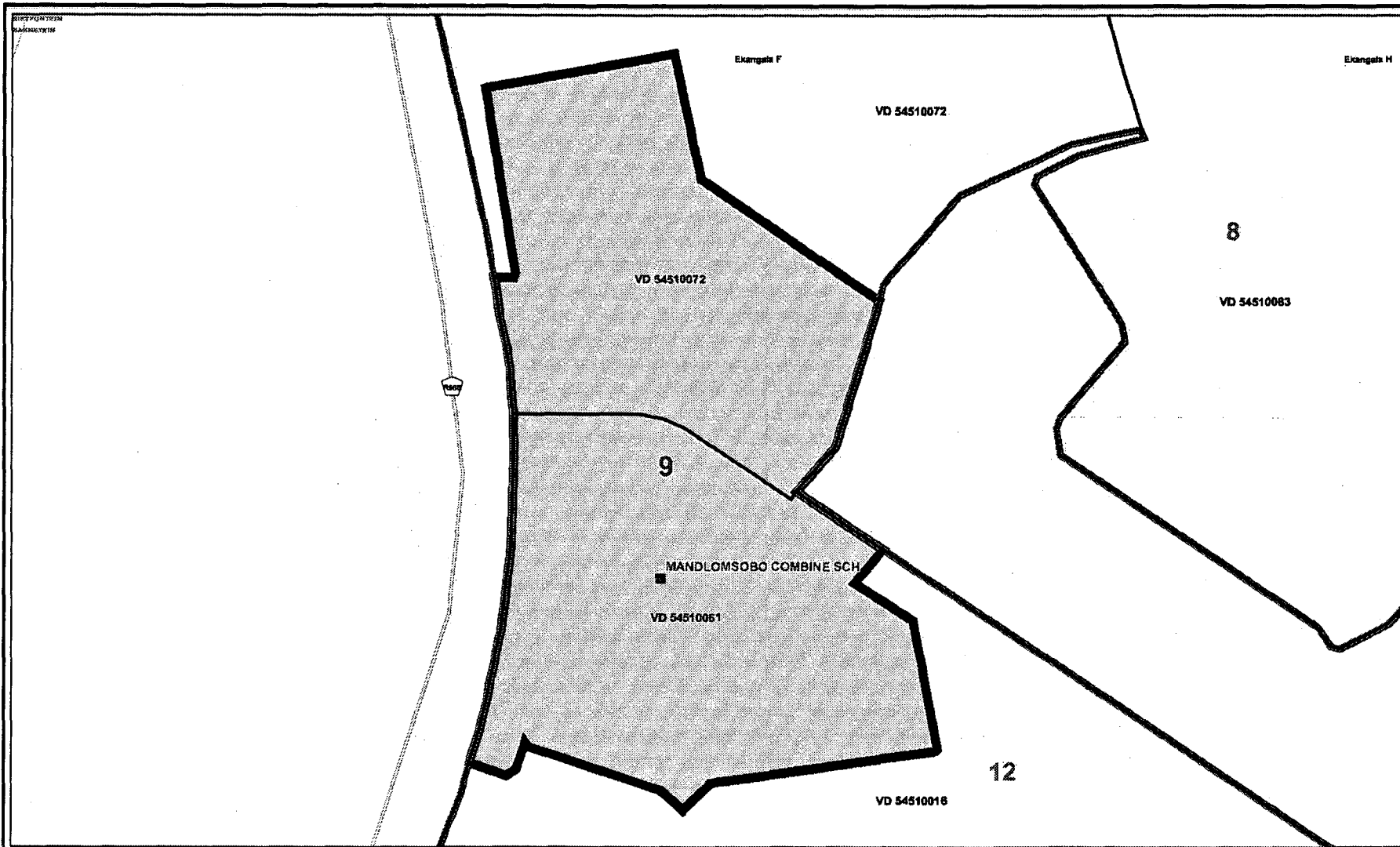
Legend		
	Provincial Boundary	
	Parent Farms	
	Local Municipality	
	Ward	
	District Management Area	
	Traditional Authority Area	
	Dem	
	Voting Station	
	Voting District	
	Main Road	
	Road	
	River	

Kungwini Cross Boundary Local Municipality
 Publication of the delimitation of Ward 8
 of Kungwini Cross Boundary Local Municipality (CBLC2)
 in terms of Item 5 of Schedule 1 to the
 Local Government: Municipal Structures Act, 1998
 (Act No.117 of 1998)

NOT TO SCALE
DATE February 2005
WARD NUMBER 8

Additional information relating to this map
 can be obtained by contacting the
 Municipal Demarcation Board at:
 Tel: (012) 342 2481 Fax: (012) 342 2480
 e-mail: info@demarcation.org.za
 Website: www.demarcation.org.za
 Address: Private Bag X28, Hatfield 0028





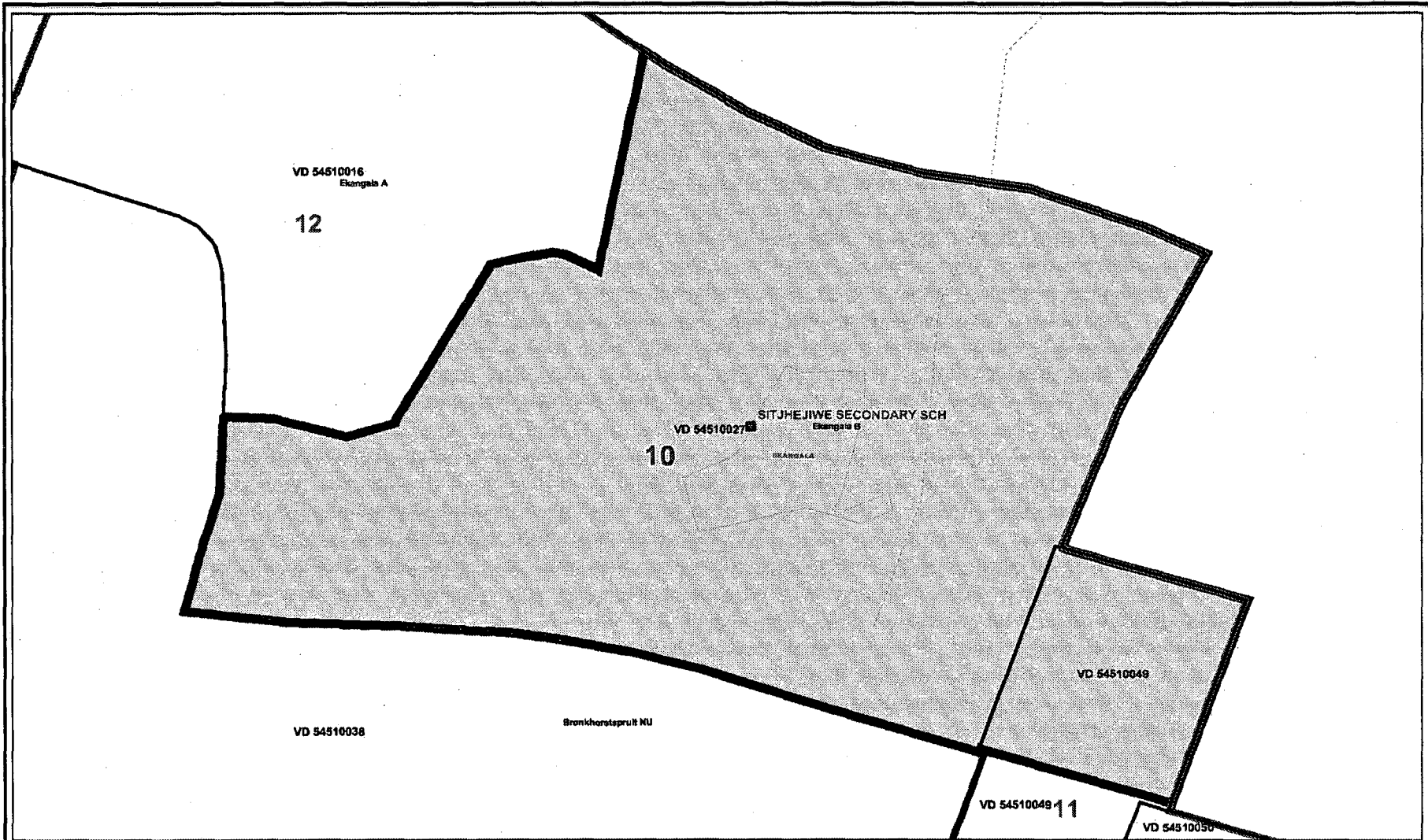
Legend		
	Provincial Boundary	
	Parent Farms	
	Local Municipality	
	Ward	
	District Management Area	
	Traditional Authority Area	
	Dem	
	Voting Station	
	Main Road	
	Road	
	River	

Kungwini Cross Boundary Local Municipality
 Publication of the delimitation of Ward 9
 of Kungwini Cross Boundary Local Municipality (CBLC2)
 in terms of Item 5 of Schedule 1 to the
 Local Government: Municipal Structures Act, 1998
 (Act No. 117 of 1998)

NOT TO SCALE
DATE February 2005
WARD NUMBER 9

Additional information relating to this map
 can be obtained by contacting the
 Municipal Demarcation Board at:
 Tel: (012) 342 2481 Fax: (012) 342 2480
 e-mail: info@demarcation.org.za
 Website: www.demarcation.org.za
 Address: Private Bag X28, Hatfield 0028





Legend		
	Provincial Boundary	
	Parent Farms	
	Local Municipality	
	District Management Area	
	Traditional Authority Area	
	Ward	
	Voting District	
	Main Road	
	Road	
	River	
	Voting Station	
	Dam	

Kungwini Cross Boundary Local Municipality
 Publication of the delimitation of Ward 10
 of Kungwini Cross Boundary Local Municipality (CBLC2)
 in terms of Item 5 of Schedule 1 to the
 Local Government: Municipal Structures Act, 1998
 (Act No. 117 of 1998)



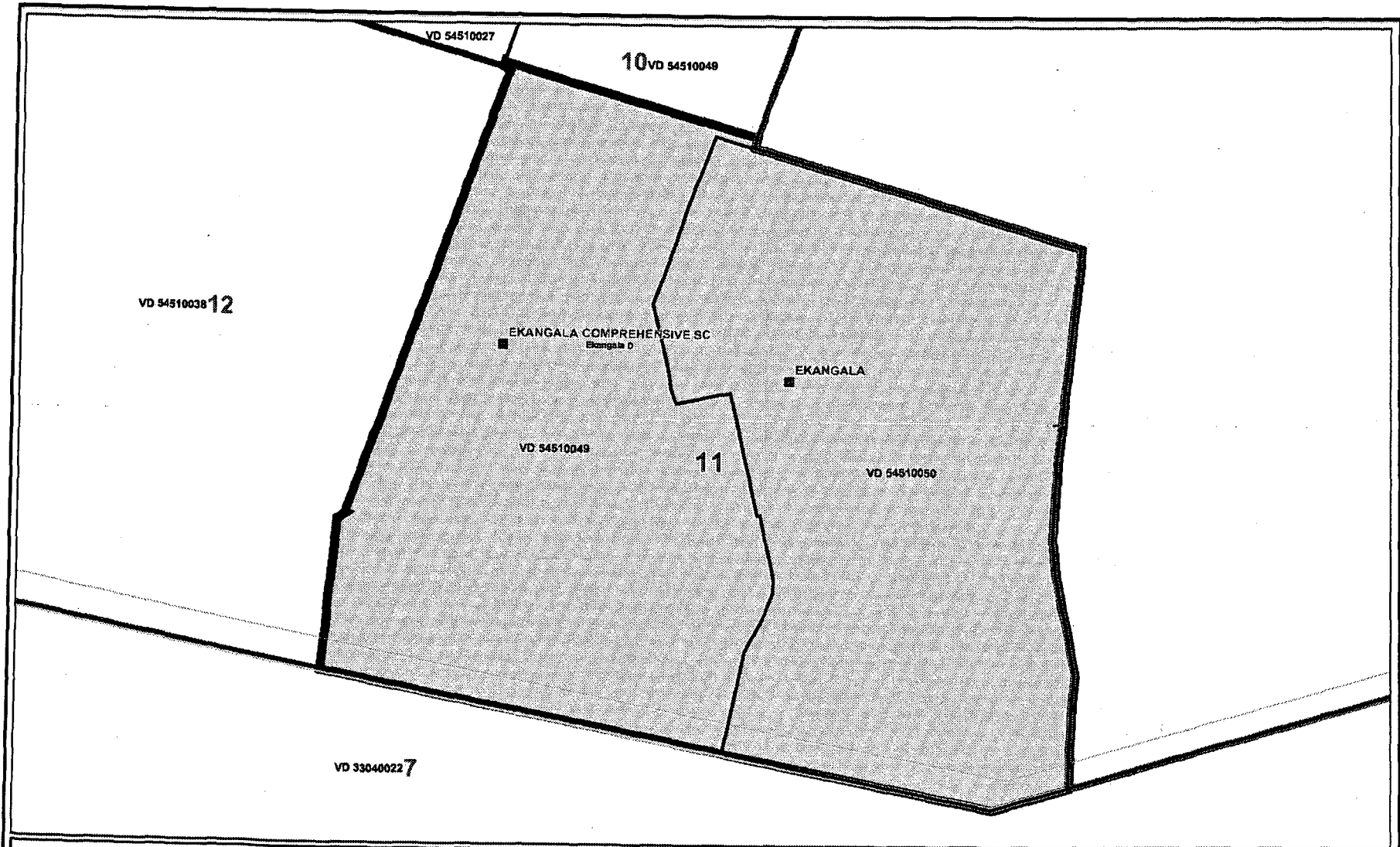
NOT TO SCALE

DATE
February 2005
WARD NUMBER
10

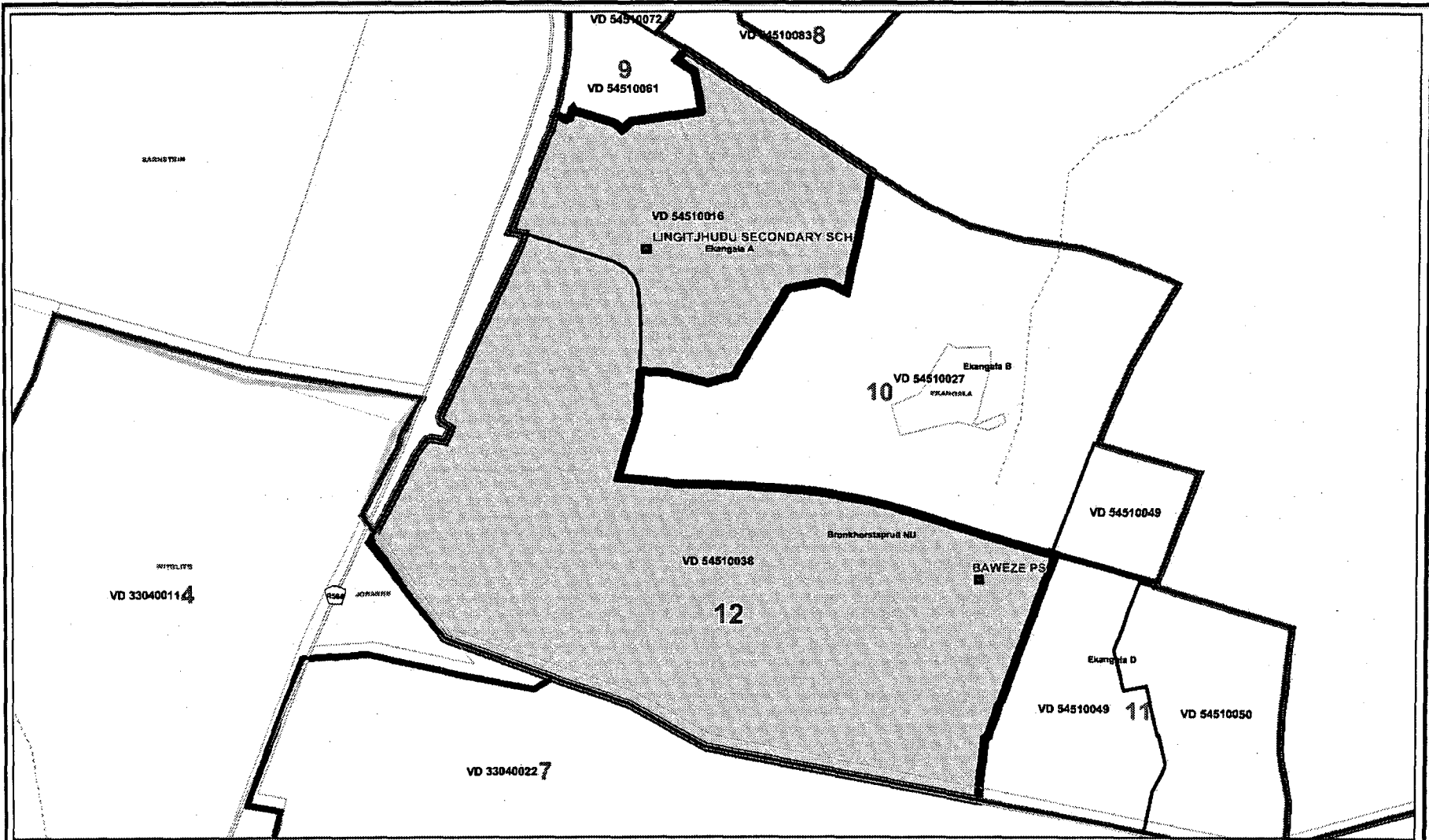
Additional information relating to this map
 can be obtained by contacting the
 Municipal Demarcation Board at:

Tel: (012) 342 2481 Fax: (012) 342 2480
 e-mail: info@demarcation.org.za
 Website: www.demarcation.org.za
 Address: Private Bag X28, Hatfield 0028





Legend 		Kungwini Cross Boundary Local Municipality Publication of the delimitation of Ward 11 of Kungwini Cross Boundary Local Municipality (CBLC2) in terms of Item 5 of Schedule 1 to the Local Government: Municipal Structures Act, 1998 (Act No.117 of 1998)		NOT TO SCALE DATE February 2005 WARD NUMBER 11	Additional information relating to this map can be obtained by contacting the Municipal Demarcation Board at: Tel: (012) 342 2481 Fax: (012) 342 2480 e-mail: info@demarcation.org.za Website: www.demarcation.org.za Address: Private Bag X28, Hatfield 0028	
-------------------	--	---	--	--	--	--



Legend

- | | | |
|----------------------------|-----------------|----------------|
| Provincial Boundary | Parent Farms | Voting Station |
| Local Municipality | Ward | Main Road |
| District Management Area | Voting District | Road |
| Traditional Authority Area | Dam | River |

Kungwini Cross Boundary Local Municipality

Publication of the delimitation of Ward 12 of Kungwini Cross Boundary Local Municipality (CBLC2) in terms of Item 5 of Schedule 1 to the Local Government: Municipal Structures Act, 1998 (Act No. 117 of 1998)

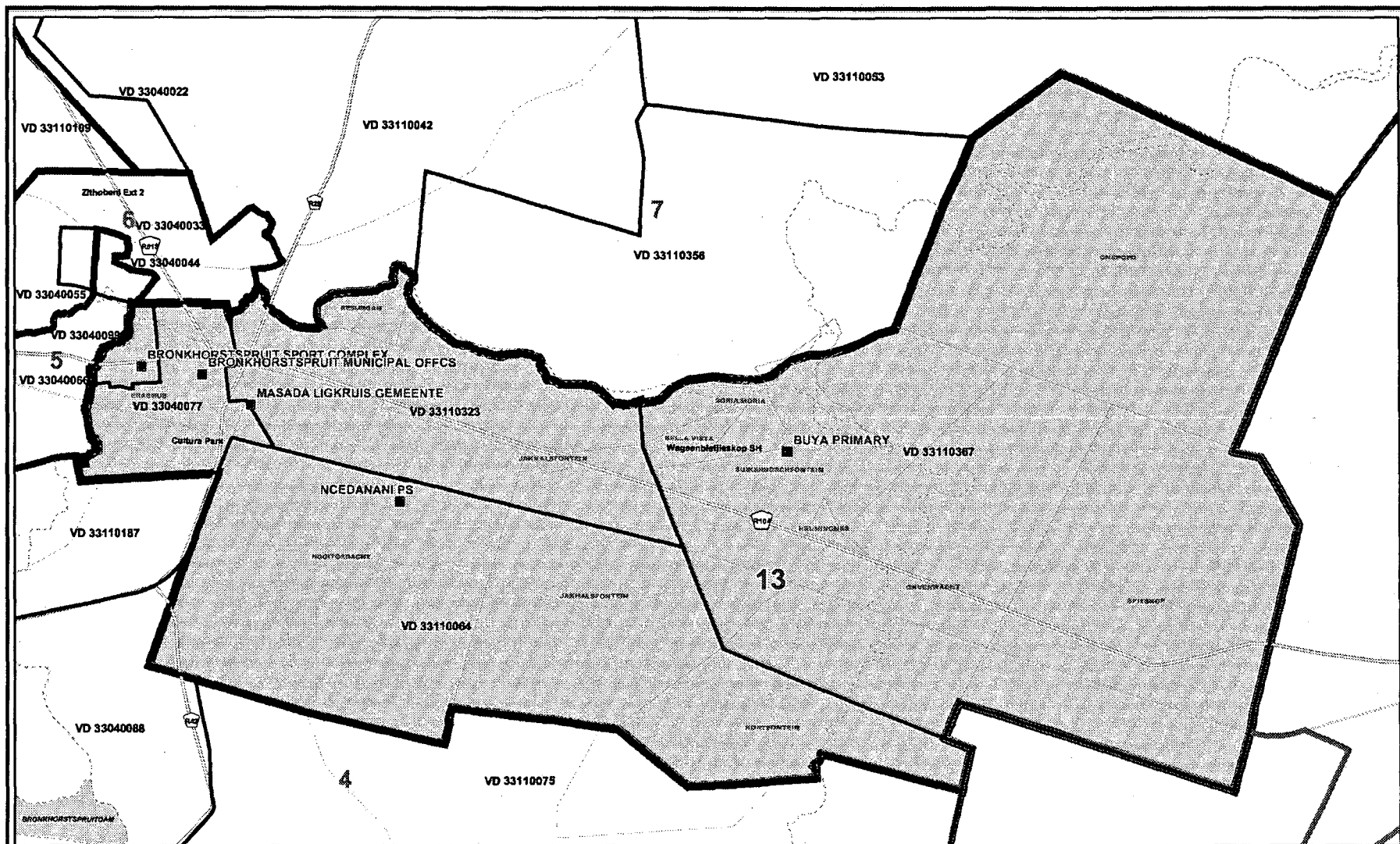


DATE	February 2005
WARD NUMBER	12

Additional information relating to this map can be obtained by contacting the Municipal Demarcation Board at:

Tel: (012) 342 2481 Fax: (012) 342 2480
 e-mail: info@demarcation.org.za
 Website: www.demarcation.org.za
 Address: Private Bag X28, Hatfield 0028



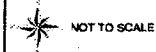


Legend

- Provincial Boundary
- Local Municipality
- District Management Area
- Traditional Authority Area
- Parent Farms
- Ward
- Voting District
- Dam
- Main Road
- Road
- River
- Voting Station

Kungwini Cross Boundary Local Municipality

Publication of the delimitation of Ward 13
of Kungwini Cross Boundary Local Municipality (CBLC2)
in terms of Item 5 of Schedule 1 to the
Local Government: Municipal Structures Act, 1998
(Act No. 117 of 1998)



NOT TO SCALE

DATE
February 2005

WARD NUMBER
13

Additional Information relating to this map
can be obtained by contacting the
Municipal Demarcation Board at:

Tel: (012) 342 2481 Fax: (012) 342 2480

e-mail: info@demarcation.org.za

Website: www.demarcation.org.za

Address: Private Bag X28, Hatfield 0028



