


**THE PROVINCE OF
GAUTENG**



**DIE PROVINSIE
GAUTENG**

Provincial Gazette Extraordinary Buitengewone Provinsiale Koerant

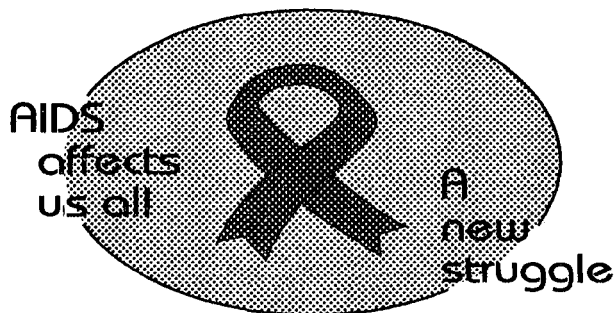
Selling price • Verkoopprys: **R2,50**
Other countries • Buitelands: **R3,25**

Vol. 11

PRETORIA, 28 FEBRUARY 2005
FEBRUARIE

No. 76

We all have the power to prevent AIDS



Prevention is the cure

**AIDS
HELPLINE**

0800 012 322

DEPARTMENT OF HEALTH



9771682452005

05076

CONTENTS • INHOUD

<i>No.</i>		<i>Page No.</i>	<i>Gazette No.</i>
GENERAL NOTICE • ALGEMENE KENNISGEWING			
665	Local Government: Municipal Structures Act (117/1998): Delimitation of municipal wards: Nokeng tsa Taemane Municipality	3	76
665	Wet op Plaaslike Regering: Munisipale Strukture (117/1998): Afbakening van munisipale wyke: Nokeng tsa Taemane Munisipaliteit	5	76

GENERAL NOTICE

NOTICE 665 OF 2005

MUNICIPAL DEMARCATION BOARD DELIMITATION OF MUNICIPAL WARDS IN TERMS OF THE LOCAL GOVERNMENT: MUNICIPAL STRUCTURES ACT, 1998

2005/2006 LOCAL ELECTIONS

Province : Gauteng

Municipality : Nokeng tsa Taemane Municipality (GT02b1)

In terms of Item 5(1) of Schedule 1 to the Local Government: Municipal Structures Act, 1998 (Act No.117 of 1998) the Municipal Demarcation Board hereby publishes its delimitation of wards for the above-mentioned municipality. Particulars of the delimitation are listed in the Schedule.

In terms of Item 5(2) of Schedule 1 to the Act, any person aggrieved by a delimitation may within 14 days of publication of this notice submit objections in writing to:

The Municipal Demarcation Board
Private Bag X28
Hatfield
0028
Fax: 012-3422480
E-mail: info@demarcation.org.za

The public is hereby invited to submit objections before or on 31 March 2005.

VUYO MLOKOTI
CHAIRPERSON: MDB

Schedule

In terms of section 18(3) of the Local Government: Municipal Structures Act, 1998 (Act 117 of 1998) the MEC responsible for local government has determined that the municipal council consists of 12 councillors.

After having consulted the Independent Electoral Commission, The Municipal Demarcation Board has delimited the municipality into 6 wards in terms of Schedule 1 to the Act.

The number of registered voters in each ward does not vary by more than fifteen percent from the norm. The norm was determined by dividing the total number of voters on the municipal segment of the national common voters roll, namely 25394 voters on 20 February 2004, by the number of wards in the municipality.

The **Nokeng tsa Taemane Municipality** comprises of 6 wards. The ward numbers, the voting districts in each ward, and the number of voters are as follows:

Ward 1 consisting of 3746 registered voters comprising the following voting districts:

- Voting district 33150013 (DEWAGENS DRIFT) comprising 1339 registered voters
- Voting district 33150103 (ROOIKOP PRE SCHOOL) comprising 59 registered voters
- Voting district 33170048 (KEKANA GARDENS NETBALL-GROUND) comprising 2348 registered voters

Ward 2 consisting of 4295 registered voters comprising the following voting districts:

- Voting district 33050045 (CULLINAN RUGBY CLUB) comprising 1773 registered voters
- Voting district 33050056 (RAYTON COMMUNITY HALL) comprising 1845 registered voters
- Voting district 33050078 (ZONDERWATER PRISON) comprising 438 registered voters

- Voting district 33150079 (CULLINAN LANDBOU-UNIE SAAL) comprising 239 registered voters

Ward 3 consisting of 4811 registered voters comprising the following voting districts:

- Voting district 33050012 (REFILWE MUNICIPAL OFFICES) comprising 3615 registered voters
- Voting district 33050067 (HOSTEL COMMUNITY HALL (CHRIS HANI FLATS)) comprising 1196 registered voters

Ward 4 consisting of 4422 registered voters comprising the following voting districts:

- Voting district 33150068 (PEPPS-PRIMARY SCHOOL) comprising 160 registered voters
- Voting district 33150080 (AFRICA 2000 COUNTRY LODGE) comprising 889 registered voters
- Voting district 33190039 (LAERSKOOL LEEUFONTEIN) comprising 697 registered voters
- Voting district 33190062 (DERDEPARK WINKEL SENTRUM) comprising 2676 registered voters

Ward 5 consisting of 4161 registered voters comprising the following voting districts:

- Voting district 33170037 (TEMPORARY VOTING STATION (OPPOSITE VIVA CASH STORE) comprising 856 registered voters
- Voting district 33170071 (TVS(NEXT TO CORNER FARM SHOP)) comprising 529 registered voters
- Voting district 33170138 (LUDWIGS ROSES) comprising 339 registered voters
- Voting district 33170149 (ROODEPLAAT SLAGHUIS) comprising 186 registered voters
- Voting district 33190017 (ROODEPLAAT COMMUNITY HALL) comprising 2251 registered voters

Ward 6 consisting of 3959 registered voters comprising the following voting districts:

- Voting district 33050034 (REFILWE LIBRARY) comprising 2842 registered voters
- Voting district 33150046 (TWEEFONTEIN SHOPPING CENTRE) comprising 426 registered voters
- Voting district 33150057 (ONVERWACHT CLINIC) comprising 691 registered voters

ALGEMENE KENNISGEWING

KENNISGEWING 665 VAN 2005

MUNISIPALE AFBAKENINGSRAAD AFBAKENING VAN MUNISIPALE WYKE INGEVOLGE DIE WET OP PLAASLIKE REGERING: MUNISIPALE STRUKTURE, 1998

2005/2006 PLAASLIKE VERKIESINGS

Provinsie : Gauteng

Munisipaliteit : Nokeng tsa Taamane Munisipaliteit (GT02b1)

Ingevolge Item 5(1) van Bylae 1 van die Wet op Plaaslike Regering: Munisipale Strukture, 1998 (Wet No. 117 van 1998) publiseer die Munisipale Afbakeningsraad hiermee sy afbakening van wyke vir die bogenoemde munisipaliteit. Besonderhede van die wyke is vervat in die Bylae.

Ingevolge item 5(2) van Bylae 1 van die Wet, kan enige persoon wat gegrief is deur 'n afbakening binne 14 dae na publikasie van hierdie kennisgewing skriftelike besware voorlê aan:

Die Munisipale Afbakeningsraad
Privaatsak X28
Hatfield
0028
Faks: 012-3422480
E-pos: info@demarcation.org.za

Die publiek word hiermee uitgenooi om besware voor of op 31 Maart 2005 aan die Afbakeningsraad voor te lê.

VUYO MLOKOTI
VOORSITTER: MAR

Bylae

Ingevolge artikel 18(3) van die Wet op Plaaslike Regering: Munisipale Strukture, 1998 (Wet 117 van 1998) het die LUR vir plaaslike regering bepaal dat die munisipale raad bestaan uit 12 raadslede.

Na oorlegpleging met die Onafhanklike Verkiesingskommissie het die Munisipale Afbakeningsraad die munisipaliteit in 6 wyke afgebaken ingevolge Bylae 1 van die Wet.

Die getal geregistreerde kiesers in elke wyk, wyk nie meer as vyftien persent van die norm af nie. Die norm is bepaal deur die getal geregistreerde kiesers op die munisipale segment van die nasionale gemeenskaplike kieserslys, naamlik 25394 kiesers op 20 Februarie 2004, deur die getal wyke in die munisipaliteit te deel.

Die **Nokeng tsa Taamane Munisipaliteit** het 6 wyke. Die wyknommers, die stembedistrikte en die getal geregistreerde kiesers, is as volg:

Wyk 1 het 3746 geregistreerde kiesers en bestaan uit die volgende stembedistrikte:

- Stembedistrik 33150013 (DEWAGENS DRIFT) het 1339 geregistreerde kiesers
- Stembedistrik 33150103 (ROOIKOP PRE SCHOOL) het 59 geregistreerde kiesers
- Stembedistrik 33170048 (KEKANA GARDENS NETBALL-GROUND) het 2348 geregistreerde kiesers

Wyk 2 het 4295 geregistreerde kiesers en bestaan uit die volgende stembedistrikte:

- Stembedistrik 33050045 (CULLINAN RUGBY CLUB) het 1773 geregistreerde kiesers
- Stembedistrik 33050056 (RAYTON COMMUNITY HALL) het 1845 geregistreerde kiesers
- Stembedistrik 33050078 (ZONDERWATER PRISON) het 438 geregistreerde kiesers

- Stemdistrik 33150079 (CULLINAN LANDBOU-UNIE SAAL) het **239** geregistreerde kiesers

Wyk 3 het **4811** geregistreeede kiesers en bestaan uit die volgende stemdistrikte:

- Stemdistrik 33050012 (REFILWE MUNICIPAL OFFICES) het **3615** geregistreeede kiesers
- Stemdistrik 33050067 (HOSTEL COMMUNITY HALL (CHRIS HANI FLATS)) het **1196** geregistreeede kiesers

Wyk 4 het **4422** geregistreeede kiesers en bestaan uit die volgende stemdistrikte:

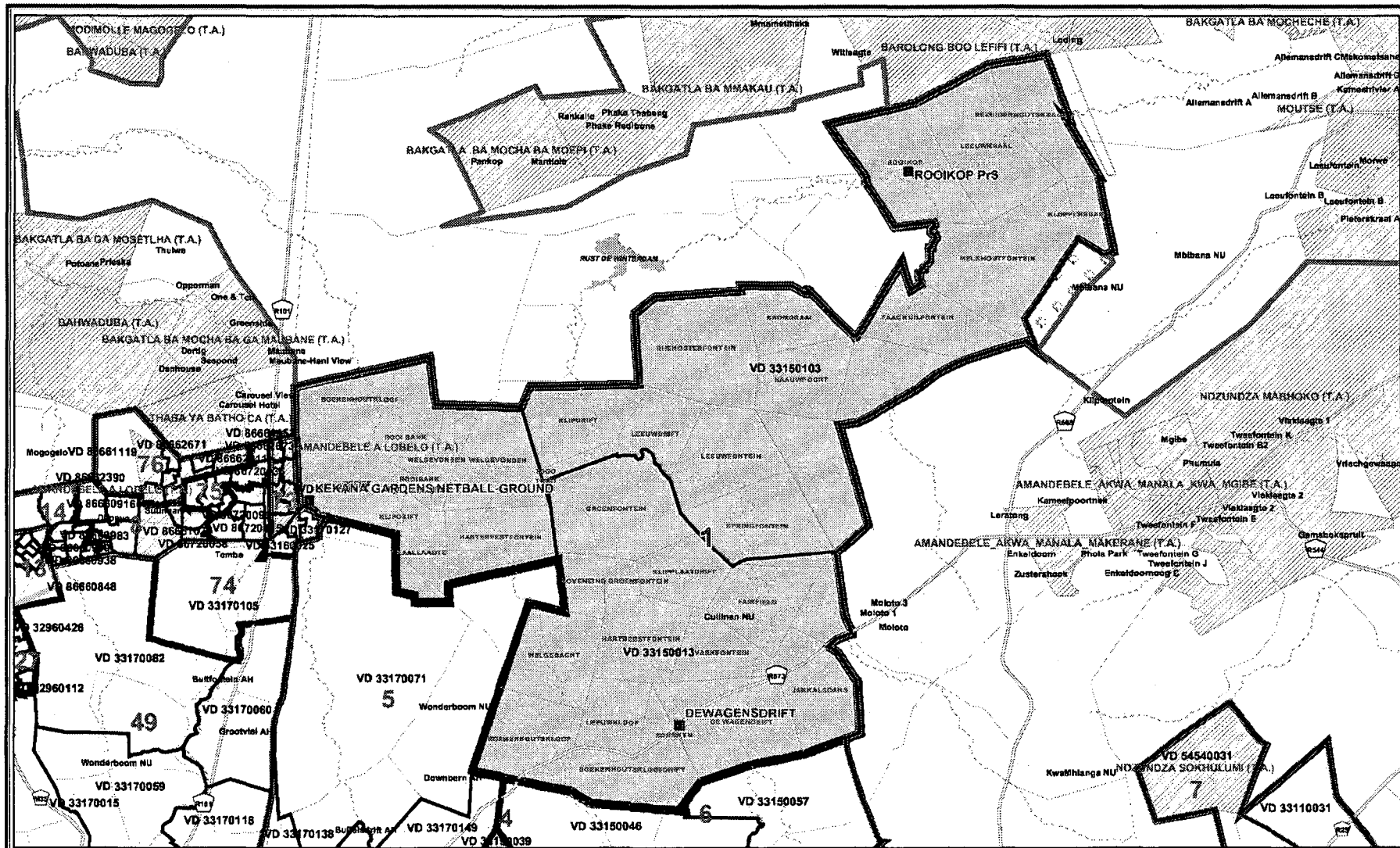
- Stemdistrik 33150068 (PEPPS-PRIMARY SCHOOL) het **160** geregistreeede kiesers
- Stemdistrik 33150080 (AFRICA 2000 COUNTRY LODGE) het **889** geregistreeede kiesers
- Stemdistrik 33190039 (LAERSKOOL LEEUFONTEIN) het **697** geregistreeede kiesers
- Stemdistrik 33190062 (DERDEPARK WINKEL SENTRUM) het **2676** geregistreeede kiesers

Wyk 5 het **4161** geregistreeede kiesers en bestaan uit die volgende stemdistrikte:

- Stemdistrik 33170037 (TEMPORARY VOTING STATION (OPPOSITE VIVA CASH STORE) het **856** geregistreeede kiesers
- Stemdistrik 33170071 (TVS(NEXT TO CORNER FARM SHOP)) het **529** geregistreeede kiesers
- Stemdistrik 33170138 (LUDWIGS ROSES) het **339** geregistreeede kiesers
- Stemdistrik 33170149 (ROODEPLAAT SLAGHUIS) het **186** geregistreeede kiesers
- Stemdistrik 33190017 (ROODEPLAAT COMMUNITY HALL) het **2251** geregistreeede kiesers

Wyk 6 het **3959** geregistreeede kiesers en bestaan uit die volgende stemdistrikte:

- Stemdistrik 33050034 (REFILWE LIBRARY) het **2842** geregistreeede kiesers
- Stemdistrik 33150046 (TWEEFONTEIN SHOPPING CENTRE) het **426** geregistreeede kiesers
- Stemdistrik 33150057 (ONVERWACHT CLINIC) het **691** geregistreeede kiesers




Legend

- Provincial Boundary
- Local Municipality
- District Management Area
- Traditional Authority Area
- Parent Farms
- Ward
- Voting District
- Dam
- Main Road
- Road
- River
- Voting Station

Nokeng tsa Taemane Local Municipality

Publication of the delimitation of Ward 1 of Nokeng tsa Taemane Local Municipality (GT02b1) in terms of Item 5 of Schedule 1 to the Local Government: Municipal Structures Act, 1998 (Act No. 117 of 1998)



DATE
February 2005

WARD NUMBER
1

Additional information relating to this map can be obtained by contacting the Municipal Demarcation Board at:

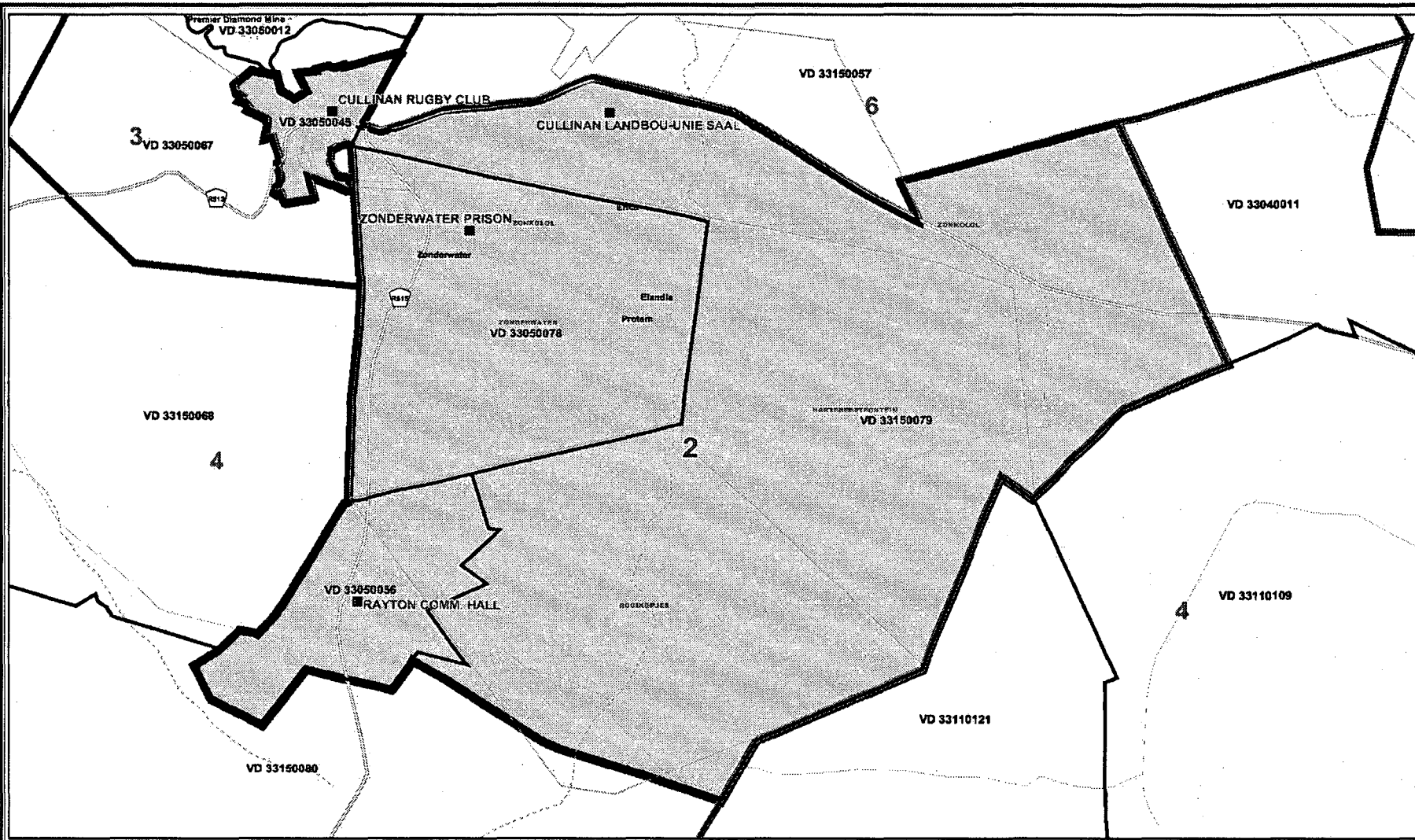
Tel: (012) 342 2481 Fax: (012) 342 2480

e-mail: info@demarcation.org.za

Website: www.demarcation.org.za

Address: Private Bag X28, Hatfield 0028





Legend		
	Provincial Boundary	
	Parent Farms	
	Local Municipality	
	Ward	
	District Management Area	
	Traditional Authority Area	
	Main Road	
	Road	
	River	

Nokeng tsa Taemane Local Municipality
 Publication of the delimitation of Ward 2
 of Nokeng tsa Taemane Local Municipality (GT02b1)
 in terms of Item 5 of Schedule 1 to the
 Local Government: Municipal Structures Act, 1998
 (Act No. 117 of 1998)

NOT TO SCALE
 DATE
 February 2005
 WARD NUMBER
 2

Additional information relating to this map
 can be obtained by contacting the
 Municipal Demarcation Board at
 Tel: (012) 342 2481 Fax: (012) 342 2480
 e-mail: info@demarcation.org.za
 Website: www.demarcation.org.za
 Address: Private Bag X28, Hartfield 0028



VD 33190039

VD 33150046

VD 33050034

REFILWE MUNICIPAL OFFCS

VD 33050012

LOURDSBURGH

Senior Diamond Mine

3

VD 33150057

VD 331500884

VD 33050067

FLANSBORTER
HOSTEL COMM. HALL (CHRIS HANI FLATS)

VD 33050048

VD 33150079

2

VD 33050078

Erica

Zanderwater

Elendia

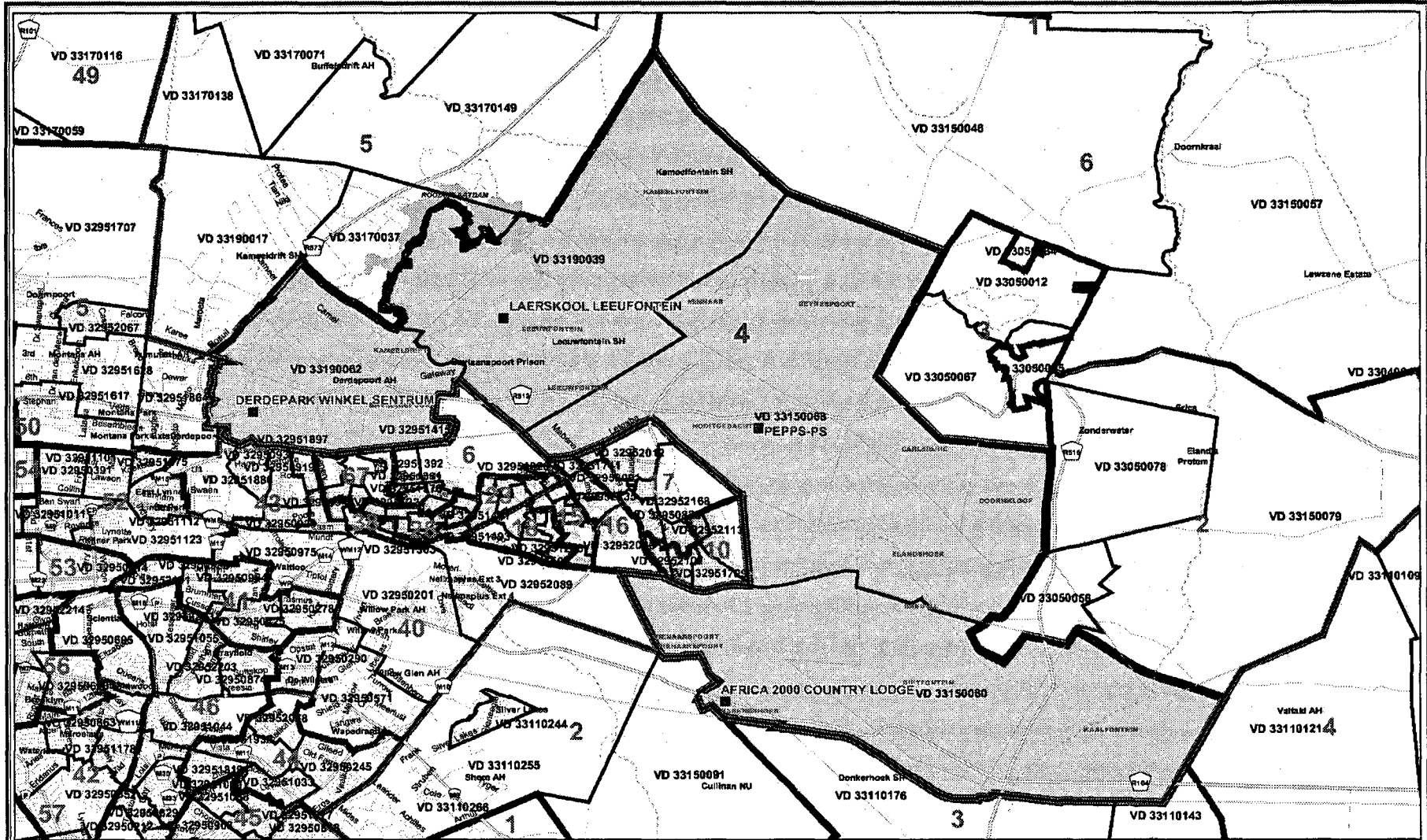
Legend		
	Provincial Boundary	
	Parent Farms	
	Local Municipality	
	Ward	
	District Management Area	
	Voting District	
	Traditional Authority Area	
	Dam	
	Main Road	
	Road	
	River	

Nokeng tsa Taemane Local Municipality
 Publication of the delimitation of Ward 3
 of Nokeng tsa Taemane Local Municipality(GT02b1)
 in terms of Item 5 of Schedule 1 to the
 Local Government: Municipal Structures Act, 1998
 (Act No.117 of 1998)

	NOT TO SCALE
DATE	February 2005
WARD NUMBER	3

Additional information relating to this map
 can be obtained by contacting the
 Municipal Demarcation Board at:
 Tel: (012) 342 2481 Fax: (012) 342 2480
 e-mail: info@demarcation.org.za
 Website: www.demarcation.org.za
 Address: Private Bag X28, Hatfield 0028





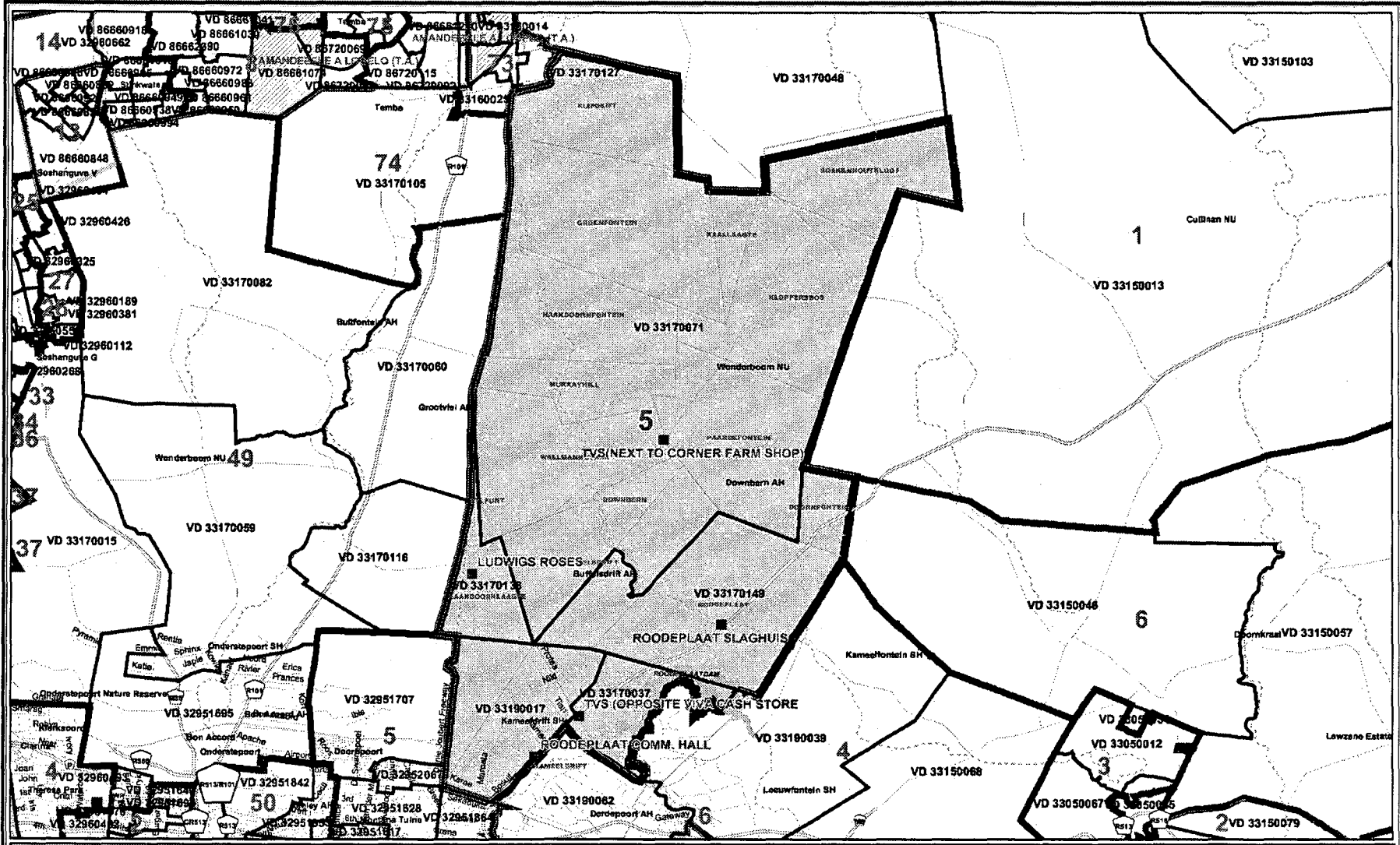
Legend		
	Provincial Boundary	
	Local Municipality	
	District Management Area	
	Traditional Authority Area	
	Parent Farms	
	Ward	
	Voting District	
	Dam	
	Main Road	
	Road	
	River	

Nokeng tsa Taemane Local Municipality
 Publication of the delimitation of Ward 4
 of Nokeng tsa Taemane Local Municipality (GT02b1)
 in terms of Item 5 of Schedule 1 to the
 Local Government: Municipal Structures Act, 1998
 (Act No. 117 of 1998)

	NOT TO SCALE
DATE	February 2005
WARD NUMBER	4

Additional information relating to this map
 can be obtained by contacting the
 Municipal Demarcation Board at:
 Tel: (012) 342 2481 Fax: (012) 342 2480
 e-mail: info@demarcation.org.za
 Website: www.demarcation.org.za
 Address: Private Bag X28, Hatfield 0028





Legend		
	Provincial Boundary	
	Local Municipality	
	District Management Area	
	Traditional Authority Area	
	Parent Farms	
	Ward	
	Voting District	
	Dam	
	Main Road	
	Road	
	River	

Nokeng tsa Taemane Local Municipality
 Publication of the delimitation of Ward 5 of Nokeng tsa Taemane Local Municipality (GT02b1) in terms of Item 5 of Schedule 1 to the Local Government: Municipal Structures Act, 1998 (Act No. 117 of 1998).

	NOT TO SCALE
DATE	February 2005
WARD NUMBER	5

Additional information relating to this map can be obtained by contacting the Municipal Demarcation Board at:
 Tel: (012) 342 2481 Fax: (012) 342 2480
 e-mail: info@demarcation.org.za
 Website: www.demarcation.org.za
 Address: Private Bag X28, Hatfield 0028

