


**THE PROVINCE OF
GAUTENG**



**DIE PROVINSIE
GAUTENG**

**Provincial Gazette Extraordinary
Buitengewone Provinsiale Koerant**

Selling price • Verkoopprijs: **R2,50**
Other countries • Buitelands: **R3,25**


Vol. 11

**PRETORIA, 28 FEBRUARY 2005
FEBRUARIE 2005**

No. 77

We all have the power to prevent AIDS

AIDS
affects
us all



A
new
struggle

Prevention is the cure

**AIDS
HELPLINE**

0800 012 322

DEPARTMENT OF HEALTH



9771682452005

05077

CONTENTS • INHOUD

<i>No.</i>		<i>Page No.</i>	<i>Gazette No.</i>
GENERAL NOTICE • ALGEMENE KENNISGEWING			
666	Local Government: Municipal Structures Act (117/1998): Delimitation of municipal wards: Mogale City Municipality .	3	77
666	Wet op Plaaslike Regering: Munisipale Strukture (117/1998): Afbakening van munisipale wyke: Mogale City Munisipaliteit	8	77

GENERAL NOTICE

NOTICE 666 OF 2005

**MUNICIPAL DEMARCATION BOARD
DELIMITATION OF MUNICIPAL WARDS IN TERMS OF THE LOCAL GOVERNMENT:
MUNICIPAL STRUCTURES ACT, 1998**

2005/2006 LOCAL ELECTIONS

Province : Gauteng

Municipality : Mogale City Municipality (GT411)

In terms of Item 5(1) of Schedule 1 to the Local Government: Municipal Structures Act, 1998 (Act No.117 of 1998) the Municipal Demarcation Board hereby publishes its delimitation of wards for the above-mentioned municipality. Particulars of the delimitation are listed in the Schedule.

In terms of Item 5(2) of Schedule 1 to the Act, any person aggrieved by a delimitation may within 14 days of publication of this notice submit objections in writing to:

The Municipal Demarcation Board
Private Bag X28
Hatfield
0028
Fax: 012-3422480
E-mail: info@demarcation.org.za

The public is hereby invited to submit objections before or on 31 March 2005.

**VUYO MLOKOTI
CHAIRPERSON: MDB**

Schedule

In terms of section 18(3) of the Local Government: Municipal Structures Act, 1998 (Act 117 of 1998) the MEC responsible for local government has determined that the municipal council consists of **64** councillors.

After having consulted the Independent Electoral Commission, The Municipal Demarcation Board has delimited the municipality into **32** wards in terms of Schedule 1 to the Act.

The number of registered voters in each ward does not vary by more than fifteen percent from the norm. The norm was determined by dividing the total number of voters on the municipal segment of the national common voters roll, namely **147609** voters on 20 February 2004, by the number of wards in the municipality.

The **Mogale City Municipality** comprises of **32** wards. The ward numbers, the voting districts in each ward, and the number of voters are as follows:

Ward 1 consisting of **4581** registered voters comprising the following voting districts:

- Portion of voting district 33250474 (TEMPORARY STATION (OPEN STAND RIETVALLEI EXT 3)) comprising **412** registered voters
- Portion of voting district 33250485 (COMMUNITY HALL RIETVALLEI EXT 1) comprising **0** registered voters
- Portion of voting district 33250496 (KHULULEKANI SCHOOL) comprising **1340** registered voters
- Voting district 33250508 (RIETVALLEI SECONDARY SCHOOL) comprising **2829** registered voters

Ward 2 consisting of **4613** registered voters comprising the following voting districts:

- Portion of voting district 33250474 (TEMPORARY STATION (OPEN STAND RIETVALLEI EXT 3)) comprising **0** registered voters

- Portion of voting district 33250485 (COMMUNITY HALL RIETVALLEI EXT 1) comprising **3594** registered voters
 - Portion of voting district 33250496 (KHULULEKANI SCHOOL) comprising **1019** registered voters
- Ward 3** consisting of **5300** registered voters comprising the following voting districts:
- Voting district 33250463 (RIETVALLEI EXT 2 COMMUNITY HALL) comprising **3768** registered voters
 - Portion of voting district 33250474 (TEMPORARY STATION (OPEN STAND RIETVALLEI EXT 3)) comprising **1532** registered voters
- Ward 4** consisting of **3925** registered voters comprising the following voting districts:
- Voting district 33250441 (KID MAPONYA SCHOOL) comprising **3700** registered voters
 - Portion of voting district 33250575 (COMMUNITY CENTRE EXT 12) comprising **225** registered voters
- Ward 5** consisting of **4969** registered voters comprising the following voting districts:
- Voting district 33250430 (TEMPORARY STATION (STAND 16941 WATERBERG STREET)) comprising **3088** registered voters
 - Portion of voting district 33250575 (COMMUNITY CENTRE EXT 12) comprising **1881** registered voters
- Ward 6** consisting of **4870** registered voters comprising the following voting districts:
- Voting district 33250384 (WD OLIPHANT SCHOOL) comprising **1936** registered voters
 - Voting district 33250429 (AZAADVILLE COMMUNITY HALL) comprising **1858** registered voters
 - Portion of voting district 33250474 (TEMPORARY STATION (OPEN STAND RIETVALLEI EXT 3)) comprising **0** registered voters
 - Voting district 33250519 (AZAADVILLE MUSLIM SCHOOL) comprising **1076** registered voters
- Ward 7** consisting of **4870** registered voters comprising the following voting districts:
- Voting district 33250306 (MANDISA SHICEKA HIGH SCHOOL) comprising **2353** registered voters
 - Voting district 33250373 (TEMPORARY STATION (PARKSTAND, JORDAN CRESCENT)) comprising **1765** registered voters
 - Voting district 33250597 (KAGISO IAG) comprising **752** registered voters
- Ward 8** consisting of **4349** registered voters comprising the following voting districts:
- Voting district 33250272 (THUSONG PRIMARY SCHOOL) comprising **2217** registered voters
 - Portion of voting district 33250283 (ST JOHNS APOSTOLIC FAITH MISSION CHURCH) comprising **2132** registered voters
- Ward 9** consisting of **5072** registered voters comprising the following voting districts:
- Voting district 33250261 (KAGISO HALL) comprising **1406** registered voters
 - Portion of voting district 33250283 (ST JOHNS APOSTOLIC FAITH MISSION CHURCH) comprising **1600** registered voters
 - Voting district 33250294 (KAGISO SECONDARY SCHOOL) comprising **2066** registered voters
- Ward 10** consisting of **5235** registered voters comprising the following voting districts:
- Portion of voting district 33250317 (SANDILE SCHOOL) comprising **1015** registered voters
 - Voting district 33250328 (THEMBILE PRIMARY SCHOOL) comprising **3205** registered voters
- Ward 11** consisting of **4572** registered voters comprising the following voting districts:

- Portion of voting district 33250339 (MATLHASEDI SCHOOL) comprising **210** registered voters
- Portion of voting district 33250340 (BOSELE SCHOOL) comprising **2400** registered voters
- Voting district 33250395 (LUTHERAN CHURCH MAHURA STREET) comprising **1962** registered voters

Ward **12** consisting of **3939** registered voters comprising the following voting districts:

- Voting district 33250407 (SEGO ENTERPRIZES) comprising **2019** registered voters
- Voting district 33250418 (BOIPELO SCHOOL) comprising **1920** registered voters

Ward **13** consisting of **4902** registered voters comprising the following voting districts:

- Voting district 33250351 (MOSUPATSELA SCHOOL) comprising **2374** registered voters
- Voting district 33250362 (SG MAFAESA SCHOOL) comprising **2528** registered voters

Ward **14** consisting of **4501** registered voters comprising the following voting districts:

- Voting district 33250216 (WESRAND SKOOL) comprising **2528** registered voters
- Portion of voting district 33250238 (JOHN-MARTIN CATHOLIC SCHOOL) comprising **0** registered voters
- Portion of voting district 33250542 (SINQOBILE CRECHE) comprising **392** registered voters
- Voting district 33250553 (SOUL CITY TENT) comprising **1581** registered voters

Ward **15** consisting of **4752** registered voters comprising the following voting districts:

- Portion of voting district 33250238 (JOHN-MARTIN CATHOLIC SCHOOL) comprising **2151** registered voters
- Voting district 33250250 (LUTHERAN CHURCH DHLOMO STREET) comprising **2601** registered voters

Ward **16** consisting of **4766** registered voters comprising the following voting districts:

- Portion of voting district 33250081 (JUBILEE HALL) comprising **1893** registered voters
- Voting district 33250227 (HOERSKOOL BASTION) comprising **2673** registered voters

Ward **17** consisting of **4454** registered voters comprising the following voting districts:

- Voting district 33250148 (RANT EN DAL KLINIEK SKOOL) comprising **1692** registered voters
- Portion of voting district 33250159 (LAERSKOOL KRUGERSDORP NOORD) comprising **2762** registered voters

Ward **18** consisting of **4640** registered voters comprising the following voting districts:

- Voting district 33250069 (LAERSKOOL KENMARE) comprising **2028** registered voters
- Voting district 33250070 (SILVERFIELDS PRIMARY SCHOOL) comprising **2612** registered voters

Ward **19** consisting of **4615** registered voters comprising the following voting districts:

- Portion of voting district 33250339 (MATLHASEDI SCHOOL) comprising **3024** registered voters
- Portion of voting district 33250340 (BOSELE SCHOOL) comprising **402** registered voters
- Voting district 33250531 (KAGISO SPORTS COMPLEX) comprising **1189** registered voters

Ward **20** consisting of **3936** registered voters comprising the following voting districts:

- Portion of voting district 33250193 (BURGERSHOOP COMMUNITY CENTRE) comprising **1386** registered voters

- Portion of voting district 33250205 (HOERSKOOL JAN DE KLERK) comprising **2550** registered voters
- Ward **21** consisting of **4994** registered voters comprising the following voting districts:
- Voting district 33250047 (STARTRIGHT PRESCHOOL) comprising **1687** registered voters
 - Voting district 33250058 (HOERSKOOL NOORDHEUWEL) comprising **3307** registered voters
- Ward **22** consisting of **4234** registered voters comprising the following voting districts:
- Voting district 33250092 (NOORDHEUWEL COUNTRY CLUB) comprising **2205** registered voters
 - Voting district 33250171 (MONUMENT PRIMARY SCHOOL) comprising **2007** registered voters
 - Portion of voting district 33250205 (HOERSKOOL JAN DE KLERK) comprising **22** registered voters
- Ward **23** consisting of **5299** registered voters comprising the following voting districts:
- Voting district 33250025 (MULDERSDRIFT HEALTH CLINIC) comprising **2986** registered voters
 - Voting district 33250609 (LESEGO SCHOOL) comprising **617** registered voters
 - Portion of voting district 33310044 (LAERSKOOL NOOITGEDACHT) comprising **1000** registered voters
 - Voting district 33310156 (ST ANSGARS SCHOOL) comprising **696** registered voters
- Ward **24** consisting of **4091** registered voters comprising the following voting districts:
- Portion of voting district 33250115 (DIPHALANE SCHOOL) comprising **870** registered voters
 - Voting district 33250126 (SCHOOL BOARD OFFICES) comprising **1898** registered voters
 - Portion of voting district 33250159 (LAERSKOOL KRUGERSDORP NOORD) comprising **0** registered voters
 - Voting district 33250586 (COMMUNITY HALL MUNSIEVILLE) comprising **1323** registered voters
- Ward **25** consisting of **4061** registered voters comprising the following voting districts:
- Portion of voting district 33250104 (TEMPORARY VOTING STATION (KUDU PARK - ERF 947)) comprising **43** registered voters
 - Portion of voting district 33250115 (DIPHALANE SCHOOL) comprising **1300** registered voters
 - Voting district 33250520 (THUTO LEFA SECONDARY SCHOOL) comprising **2718** registered voters
- Ward **26** consisting of **4421** registered voters comprising the following voting districts:
- Voting district 33250182 (PRO-PRACTICUM) comprising **2286** registered voters
 - Portion of voting district 33250193 (BURGERSHOOP COMMUNITY CENTRE) comprising **200** registered voters
 - Portion of voting district 33250249 (CHURCH ON THE WEST RAND) comprising **1335** registered voters
 - Portion of voting district 33250542 (SINQOBILE CRECHE) comprising **600** registered voters
- Ward **27** consisting of **5074** registered voters comprising the following voting districts:
- Voting district 33250137 (MUNSIEVILLE CLINIC) comprising **1937** registered voters
 - Voting district 33250160 (TECHNICAL COLLEGE, WEST CAMPUS) comprising **1695** registered voters
 - Voting district 33250564 (TEMP STATION JOE SLOVO DRIVE) comprising **1442** registered voters
- Ward **28** consisting of **4575** registered voters comprising the following voting districts:

- Voting district 33250014 (LAERSKOOL MULDRSDRIFT) comprising **2450** registered voters
- Portion of voting district 33310044 (LAERSKOOL NOOITGEDACHT) comprising **2125** registered voters

Ward **29** consisting of **4848** registered voters comprising the following voting districts:

- Voting district 33250036 (TEMPORARY STATION (LITTLE BAMBINO SUPERMARKET)) comprising **1748** registered voters
- Portion of voting district 33250104 (TEMPORARY VOTING STATION (KUDU PARK - ERF 947)) comprising **3100** registered voters

Ward **30** consisting of **4817** registered voters comprising the following voting districts:

- Portion of voting district 33250249 (CHURCH ON THE WEST RAND) comprising **100** registered voters
- Voting district 33310022 (NELSON MANDELA HALL) comprising **3952** registered voters
- Portion of voting district 33310167 (KWAGGAFONTEIN PRIMARY SCHOOL) comprising **615** registered voters

Ward **31** consisting of **4327** registered voters comprising the following voting districts:

- Voting district 33300010 (MAGALIESBURG COMMUNITY CENTRE) comprising **3220** registered voters
- Voting district 33310066 (MPHE THUTO PRIMARY) comprising **1107** registered voters

Ward **32** consisting of **4007** registered voters comprising the following voting districts:

- Voting district 33310011 (HOERSKOOL BEKKER) comprising **745** registered voters
- Voting district 33310033 (LAERSKOOL HEKPOORT) comprising **3135** registered voters
- Portion of voting district 33310167 (KWAGGAFONTEIN PRIMARY SCHOOL) comprising **127** registered voters

ALGEMENE KENNISGEWING

KENNISGEWING 666 VAN 2005

MUNISIPALE AFBAKENINGSRAAD AFBAKENING VAN MUNISIPALE WYKE INGEVOLGE DIE WET OP PLAASLIKE REGERING: MUNISIPALE STRUKTURE, 1998

2005/2006 PLAASLIKE VERKIESINGS

Provinsie : Gauteng

Munisipaliteit : Mogale City Munisipaliteit (GT411)

Ingevolge Item 5(1) van Bylae 1 van die Wet op Plaaslike Regering: Munisipale Strukture, 1998 (Wet No. 117 van 1998) publiseer die Munisipale Afbakeningsraad hiermee sy afbakening van wyke vir die bogenoemde munisipaliteit. Besonderhede van die wyke is vervat in die Bylae.

Ingevolge item 5(2) van Bylae 1 van die Wet, kan enige persoon wat gegrief is deur 'n afbakening binne 14 dae na publikasie van hierdie kennisgewing skriftelike besware voorlê aan:

Die Munisipale Afbakeningsraad
Privaatsak X28
Hatfield
0028
Faks: 012-3422480
E-pos: info@demarcation.org.za

Die publiek word hiermee uitgenooi om besware voor of op 31 Maart 2005 aan die Afbakeningsraad voor te lê.

VUYO MLOKOTI
VOORSITTER: MAR

Bylae

Ingevolge artikel 18(3) van die Wet op Plaaslike Regering: Munisipale Strukture, 1998 (Wet 117 van 1998) het die LUR vir plaaslike regering bepaal dat die munisipale raad bestaan uit 64 raadslede.

Na oorlegpleging met die Onafhanklike Verkiesingskommissie het die Munisipale Afbakeningsraad die munisipaliteit in 32 wyke afgebaken ingevolge Bylae 1 van die Wet.

Die getal geregistreerde kiesers in elke wyk, wyk nie meer as vyftien persent van die norm af nie. Die norm is bepaal deur die getal geregistreerde kiesers op die munisipale segment van die nasionale gemeenskaplike kieserslys, naamlik 147609 kiesers op 20 Februarie 2004, deur die getal wyke in die munisipaliteit te deel.

Die **Mogale City Munisipaliteit** het 32 wyke. Die wyknommers, die stembedistrikte en die getal geregistreerde kiesers, is as volg:

Wyk 1 het 4581 geregistreede kiesers en bestaan uit die volgende stembedistrikte:

- 'n Gedeelte van Stembedistrik33250474 (TEMPORARY STATION (OPEN STAND RIETVALLEI EXT 3)) het 412 geregistreede kiesers
- 'n Gedeelte van Stembedistrik33250485 (COMMUNITY HALL RIETVALLEI EXT 1) het 0 geregistreede kiesers
- 'n Gedeelte van Stembedistrik33250496 (KHULULEKANI SCHOOL) het 1340 geregistreede kiesers
- Stembedistrik 33250508 (RIETVALLEI SECONDARY SCHOOL) het 2829 geregistreede kiesers

Wyk 2 het 4613 geregistreede kiesers en bestaan uit die volgende stembedistrikte:

- 'n Gedeelte van Stemdistribik33250474 (TEMPORARY STATION (OPEN STAND RIETVALLEI EXT 3)) het **0** geregistreeerde kiesers
- 'n Gedeelte van Stemdistribik33250485 (COMMUNITY HALL RIETVALLEI EXT 1) het **3594** geregistreeerde kiesers
- 'n Gedeelte van Stemdistribik33250496 (KHULULEKANI SCHOOL) het **1019** geregistreeerde kiesers

Wyk 3 het **5300** geregistreeerde kiesers en bestaan uit die volgende stembdistrikte:

- Stembdistrik 33250463 (RIETVALLEI EXT 2 COMMUNITY HALL) het **3768** geregistreeerde kiesers
- 'n Gedeelte van Stemdistribik33250474 (TEMPORARY STATION (OPEN STAND RIETVALLEI EXT 3)) het **1532** geregistreeerde kiesers

Wyk 4 het **3925** geregistreeerde kiesers en bestaan uit die volgende stembdistrikte:

- Stembdistrik 33250441 (KID MAPONYA SCHOOL) het **3700** geregistreeerde kiesers
- 'n Gedeelte van Stembdistrik33250575 (COMMUNITY CENTRE EXT 12) het **225** geregistreeerde kiesers

Wyk 5 het **4969** geregistreeerde kiesers en bestaan uit die volgende stembdistrikte:

- Stembdistrik 33250430 (TEMPORARY STATION (STAND 16941 WATERBERG STREET)) het **3088** geregistreeerde kiesers
- 'n Gedeelte van Stembdistrik33250575 (COMMUNITY CENTRE EXT 12) het **1881** geregistreeerde kiesers

Wyk 6 het **4870** geregistreeerde kiesers en bestaan uit die volgende stembdistrikte:

- Stembdistrik 33250384 (WD OLIPHANT SCHOOL) het **1936** geregistreeerde kiesers
- Stembdistrik 33250429 (AZAADVILLE COMMUNITY HALL) het **1858** geregistreeerde kiesers
- 'n Gedeelte van Stembdistrik33250474 (TEMPORARY STATION (OPEN STAND RIETVALLEI EXT 3)) het **0** geregistreeerde kiesers
- Stembdistrik 33250519 (AZAADVILLE MUSLIM SCHOOL) het **1076** geregistreeerde kiesers

Wyk 7 het **4870** geregistreeerde kiesers en bestaan uit die volgende stembdistrikte:

- Stembdistrik 33250306 (MANDISA SHICEKA HIGH SCHOOL) het **2353** geregistreeerde kiesers
- Stembdistrik 33250373 (TEMPORARY STATION (PARKSTAND, JORDAN CRESCENT)) het **1765** geregistreeerde kiesers
- Stembdistrik 33250597 (KAGISO IAG) het **752** geregistreeerde kiesers

Wyk 8 het **4349** geregistreeerde kiesers en bestaan uit die volgende stembdistrikte:

- Stembdistrik 33250272 (THUSONG PRIMARY SCHOOL) het **2217** geregistreeerde kiesers
- 'n Gedeelte van Stembdistrik33250283 (ST JOHNS APOSTOLIC FAITH MISSION CHURCH) het **2132** geregistreeerde kiesers

Wyk 9 het **5072** geregistreeerde kiesers en bestaan uit die volgende stembdistrikte:

- Stembdistrik 33250261 (KAGISO HALL) het **1406** geregistreeerde kiesers
- 'n Gedeelte van Stembdistrik33250283 (ST JOHNS APOSTOLIC FAITH MISSION CHURCH) het **1600** geregistreeerde kiesers
- Stembdistrik 33250294 (KAGISO SECONDARY SCHOOL) het **2066** geregistreeerde kiesers

Wyk 10 het **5235** geregistreeerde kiesers en bestaan uit die volgende stembdistrikte:

- 'n Gedeelte van Stembdistrik33250317 (SANDILE SCHOOL) het **1015** geregistreeerde kiesers
- Stembdistrik 33250328 (THEMBILE PRIMARY SCHOOL) het **3205** geregistreeerde kiesers

Wyk 11 het **4572** geregistreeerde kiesers en bestaan uit die volgende stembdistrikte:

- 'n Gedeelte van Stemdistrik33250339 (MATLHASEDI SCHOOL) het **210** geregistreerde kiesers
- 'n Gedeelte van Stemdistrik33250340 (BOSELE SCHOOL) het **2400** geregistreerde kiesers
- Stemdistrik 33250395 (LUTHERAN CHURCH MAHURA STREET) het **1962** geregistreerde kiesers

Wyk 12 het **3939** geregistreerde kiesers en bestaan uit die volgende stemdistrikte:

- Stemdistrik 33250407 (SEGO ENTERPRIZES) het **2019** geregistreerde kiesers
- Stemdistrik 33250418 (BOIPELO SCHOOL) het **1920** geregistreerde kiesers

Wyk 13 het **4902** geregistreerde kiesers en bestaan uit die volgende stemdistrikte:

- Stemdistrik 33250351 (MOSUPATSELA SCHOOL) het **2374** geregistreerde kiesers
- Stemdistrik 33250362 (SG MAFAESA SCHOOL) het **2528** geregistreerde kiesers

Wyk 14 het **4501** geregistreerde kiesers en bestaan uit die volgende stemdistrikte:

- Stemdistrik 33250216 (WESRAND SKOOL) het **2528** geregistreerde kiesers
- 'n Gedeelte van Stemdistrik33250238 (JOHN-MARTIN CATHOLIC SCHOOL) het **0** geregistreerde kiesers
- 'n Gedeelte van Stemdistrik33250542 (SINQOBILE CRECHE) het **392** geregistreerde kiesers
- Stemdistrik 33250553 (SOUL CITY TENT) het **1581** geregistreerde kiesers

Wyk 15 het **4752** geregistreerde kiesers en bestaan uit die volgende stemdistrikte:

- 'n Gedeelte van Stemdistrik33250238 (JOHN-MARTIN CATHOLIC SCHOOL) het **2151** geregistreerde kiesers
- Stemdistrik 33250250 (LUTHERAN CHURCH DHLOMO STREET) het **2601** geregistreerde kiesers

Wyk 16 het **4766** geregistreerde kiesers en bestaan uit die volgende stemdistrikte:

- 'n Gedeelte van Stemdistrik33250081 (JUBILEE HALL) het **1893** geregistreerde kiesers
- Stemdistrik 33250227 (HOERSKOOL BASTION) het **2673** geregistreerde kiesers

Wyk 17 het **4454** geregistreerde kiesers en bestaan uit die volgende stemdistrikte:

- Stemdistrik 33250148 (RANT EN DAL KLINIEK SKOOL) het **1692** geregistreerde kiesers
- 'n Gedeelte van Stemdistrik33250159 (LAERSKOOL KRUGERSDORP NOORD) het **2762** geregistreerde kiesers

Wyk 18 het **4640** geregistreerde kiesers en bestaan uit die volgende stemdistrikte:

- Stemdistrik 33250069 (LAERSKOOL KENMARE) het **2028** geregistreerde kiesers
- Stemdistrik 33250070 (SILVERFIELDS PRIMARY SCHOOL) het **2612** geregistreerde kiesers

Wyk 19 het **4615** geregistreerde kiesers en bestaan uit die volgende stemdistrikte:

- 'n Gedeelte van Stemdistrik33250339 (MATLHASEDI SCHOOL) het **3024** geregistreerde kiesers
- 'n Gedeelte van Stemdistrik33250340 (BOSELE SCHOOL) het **402** geregistreerde kiesers
- Stemdistrik 33250531 (KAGISO SPORTS COMPLEX) het **1189** geregistreerde kiesers

Wyk 20 het **3936** geregistreerde kiesers en bestaan uit die volgende stemdistrikte:

- 'n Gedeelte van Stemdistrik33250193 (BURGERSHOOP COMMUNITY CENTRE) het **1386** geregistreerde kiesers
- 'n Gedeelte van Stemdistrik33250205 (HOERSKOOL JAN DE KLERK) het **2550** geregistreerde kiesers

Wyk 21 het **4994** geregistreerde kiesers en bestaan uit die volgende stemdistrikte:

- Stemdistribiek 33250047 (STARTRIGHT PRESCHOOL) het **1687** geregistreeerde kiesers
 - Stemdistribiek 33250058 (HOERSKOOL NOORDHEUWEL) het **3307** geregistreeerde kiesers
- Wyk **22** het **4234** geregistreeerde kiesers en bestaan uit die volgende stembdistrikte:
- Stemdistribiek 33250092 (NOORDHEUWEL COUNTRY CLUB) het **2205** geregistreeerde kiesers
 - Stemdistribiek 33250171 (MONUMENT PRIMARY SCHOOL) het **2007** geregistreeerde kiesers
 - 'n Gedeelte van Stembdistrik33250205 (HOERSKOOL JAN DE KLERK) het **22** geregistreeerde kiesers
- Wyk **23** het **5299** geregistreeerde kiesers en bestaan uit die volgende stembdistrikte:
- Stemdistribiek 33250025 (MULDERSDRIFT HEALTH CLINIC) het **2986** geregistreeerde kiesers
 - Stemdistribiek 33250609 (LESEGO SCHOOL) het **617** geregistreeerde kiesers
 - 'n Gedeelte van Stembdistrik33310044 (LAERSKOOL NOOITGEDACHT) het **1000** geregistreeerde kiesers
 - Stemdistribiek 33310156 (ST ANSGARS SCHOOL) het **696** geregistreeerde kiesers
- Wyk **24** het **4091** geregistreeerde kiesers en bestaan uit die volgende stembdistrikte:
- 'n Gedeelte van Stembdistrik33250115 (DIPHALANE SCHOOL) het **870** geregistreeerde kiesers
 - Stembdistrik 33250126 (SCHOOL BOARD OFFICES) het **1898** geregistreeerde kiesers
 - 'n Gedeelte van Stembdistrik33250159 (LAERSKOOL KRUGERSDORP NOORD) het **0** geregistreeerde kiesers
 - Stembdistrik 33250586 (COMMUNITY HALL MUNSIEVILLE) het **1323** geregistreeerde kiesers
- Wyk **25** het **4061** geregistreeerde kiesers en bestaan uit die volgende stembdistrikte:
- 'n Gedeelte van Stembdistrik33250104 (TEMPORARY VOTING STATION (KUDU PARK - ERF 947)) het **43** geregistreeerde kiesers
 - 'n Gedeelte van Stembdistrik33250115 (DIPHALANE SCHOOL) het **1300** geregistreeerde kiesers
 - Stembdistrik 33250520 (THUTO LEFA SECONDARY SCHOOL) het **2718** geregistreeerde kiesers
- Wyk **26** het **4421** geregistreeerde kiesers en bestaan uit die volgende stembdistrikte:
- Stembdistrik 33250182 (PRO-PRACTICUM) het **2286** geregistreeerde kiesers
 - 'n Gedeelte van Stembdistrik33250193 (BURGERSHOOP COMMUNITY CENTRE) het **200** geregistreeerde kiesers
 - 'n Gedeelte van Stembdistrik33250249 (CHURCH ON THE WEST RAND) het **1335** geregistreeerde kiesers
 - 'n Gedeelte van Stembdistrik33250542 (SINQOBILE CRECHE) het **600** geregistreeerde kiesers
- Wyk **27** het **5074** geregistreeerde kiesers en bestaan uit die volgende stembdistrikte:
- Stembdistrik 33250137 (MUNSIEVILLE CLINIC) het **1937** geregistreeerde kiesers
 - Stembdistrik 33250160 (TECHNICAL COLLEGE, WEST CAMPUS) het **1695** geregistreeerde kiesers
 - Stembdistrik 33250564 (TEMP STATION JOE SLOVO DRIVE) het **1442** geregistreeerde kiesers
- Wyk **28** het **4575** geregistreeerde kiesers en bestaan uit die volgende stembdistrikte:
- Stembdistrik 33250014 (LAERSKOOL MULDERSDRIFT) het **2450** geregistreeerde kiesers
 - 'n Gedeelte van Stembdistrik33310044 (LAERSKOOL NOOITGEDACHT) het **2125** geregistreeerde kiesers
- Wyk **29** het **4848** geregistreeerde kiesers en bestaan uit die volgende stembdistrikte:

- Stemdistribik 33250036 (TEMPORARY STATION (LITTLE BAMBINO SUPERMARKET)) het **1748** geregistreerde kiesers
- 'n Gedeelte van Stemdistribik33250104 (TEMPORARY VOTING STATION (KUDU PARK - ERF 947)) het **3100** geregistreerde kiesers

Wyk 30 het **4817** geregistreede kiesers en bestaan uit die volgende stembdistrikte:

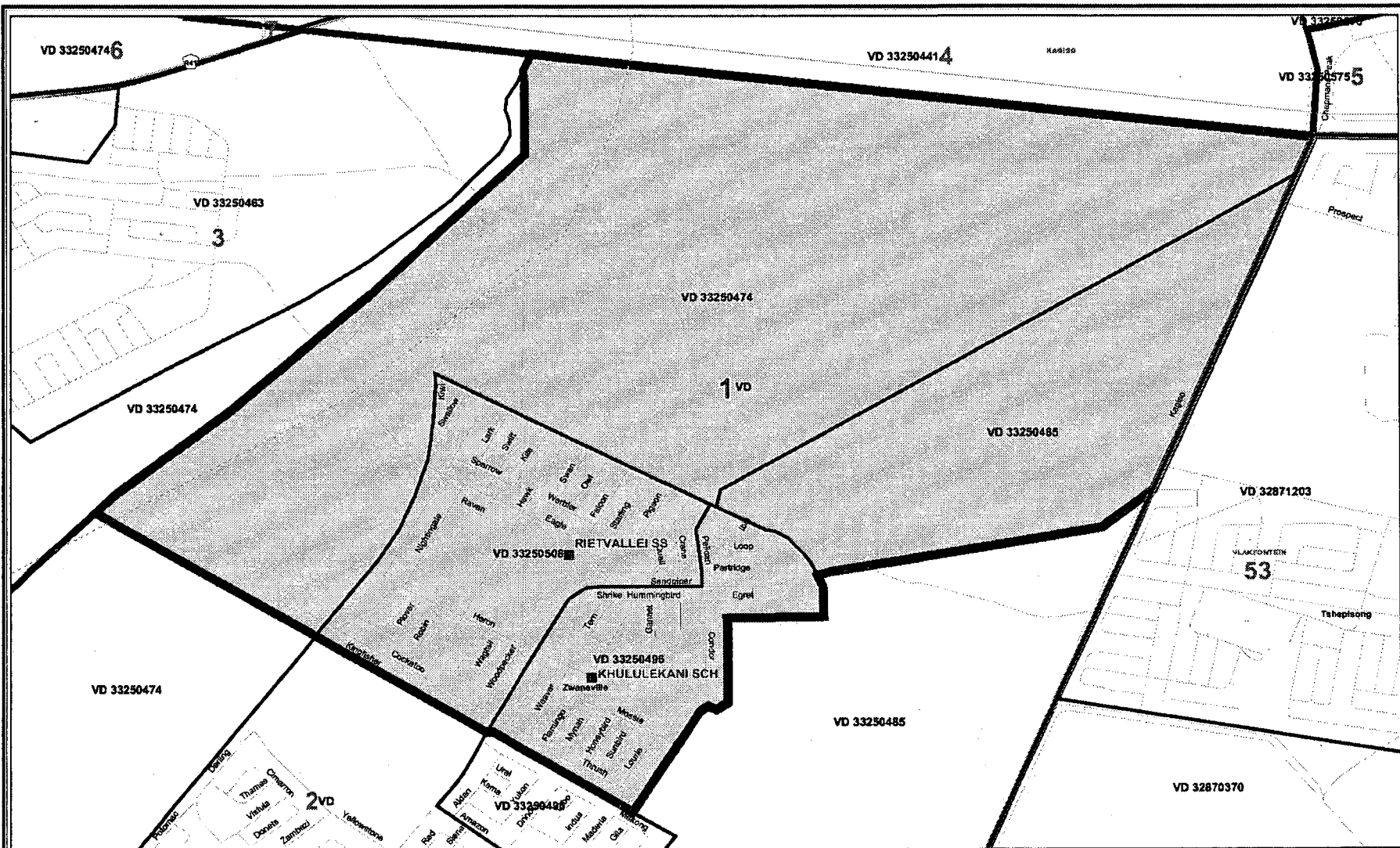
- 'n Gedeelte van Stembdistrik33250249 (CHURCH ON THE WEST RAND) het **100** geregistreede kiesers
- Stembdistrik 33310022 (NELSON MANDELA HALL) het **3952** geregistreede kiesers
- 'n Gedeelte van Stembdistrik33310167 (KWAGGAFONTEIN PRIMARY SCHOOL) het **615** geregistreede kiesers

Wyk 31 het **4327** geregistreede kiesers en bestaan uit die volgende stembdistrikte:

- Stembdistrik 33300010 (MAGALIESBURG COMMUNITY CENTRE) het **3220** geregistreede kiesers
- Stembdistrik 33310066 (MPHE THUTO PRIMARY) het **1107** geregistreede kiesers

Wyk 32 het **4007** geregistreede kiesers en bestaan uit die volgende stembdistrikte:

- Stembdistrik 33310011 (HOERSKOOL BEKKER) het **745** geregistreede kiesers
- Stembdistrik 33310033 (LAERSKOOL HEKPOORT) het **3135** geregistreede kiesers
- 'n Gedeelte van Stembdistrik33310167 (KWAGGAFONTEIN PRIMARY SCHOOL) het **127** geregistreede kiesers



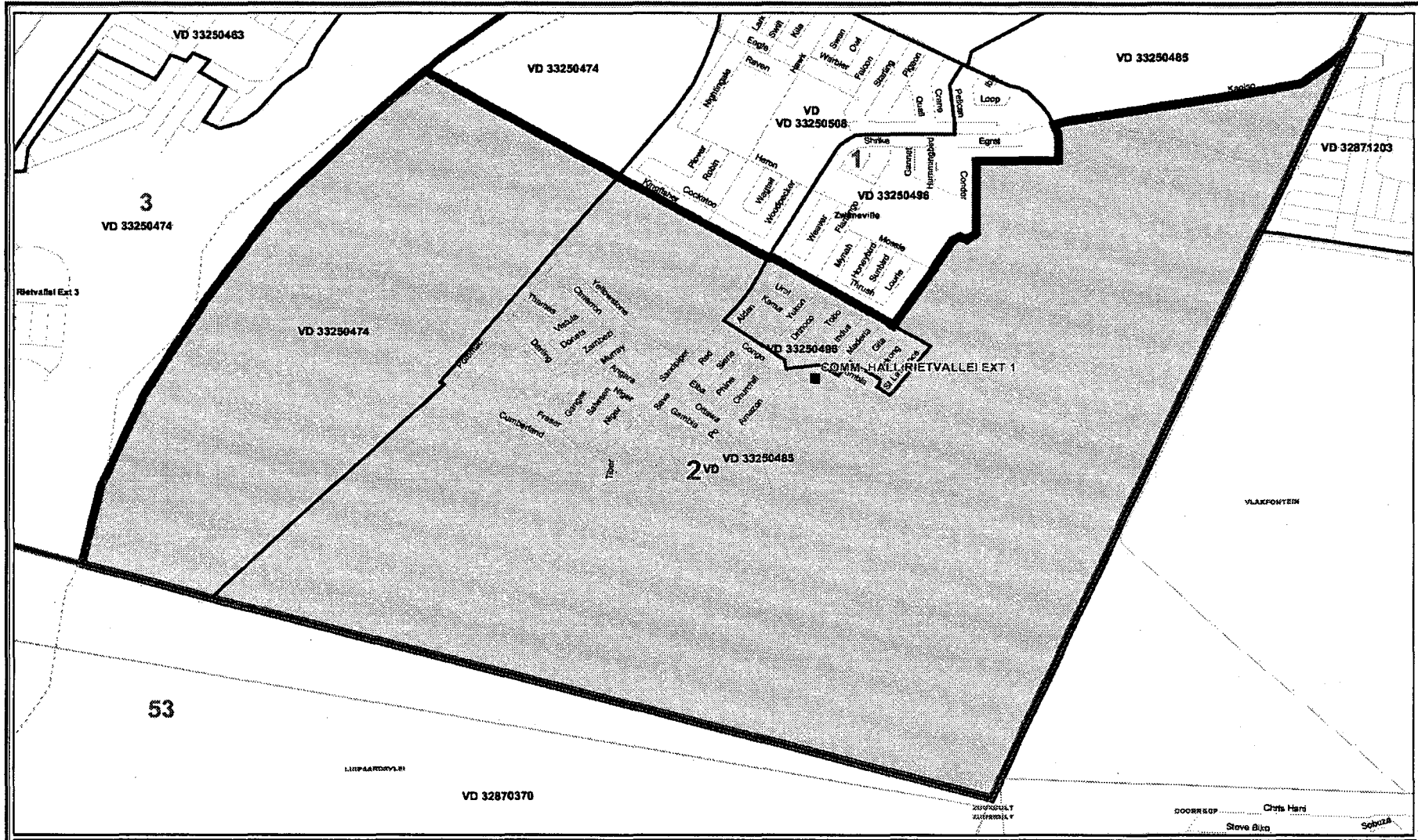
Legend		
	Provincial Boundary	
	Local Municipality	
	District Management Area	
	Traditional Authority Area	
	Parent Farms	
	Ward	
	Voting District	
	Dam	
	Main Road	
	Road	
	River	
	Voting Station	

Mogale City Local Municipality
 Publication of the delimitation of Ward 1
 of Mogale City Local Municipality (GT411)
 in terms of Item 5 of Schedule 1 to the
 Local Government: Municipal Structures Act, 1998
 (Act No. 117 of 1998)

	NOT TO SCALE
DATE	February 2005
WARD NUMBER	1

Additional information relating to this map
 can be obtained by contacting the
 Municipal Demarcation Board at:
 Tel: (012) 342 2481 Fax: (012) 342 2480
 e-mail: info@demarcation.org.za
 Website: www.demarcation.org.za
 Address: Private Bag X26, Hatfield 0028





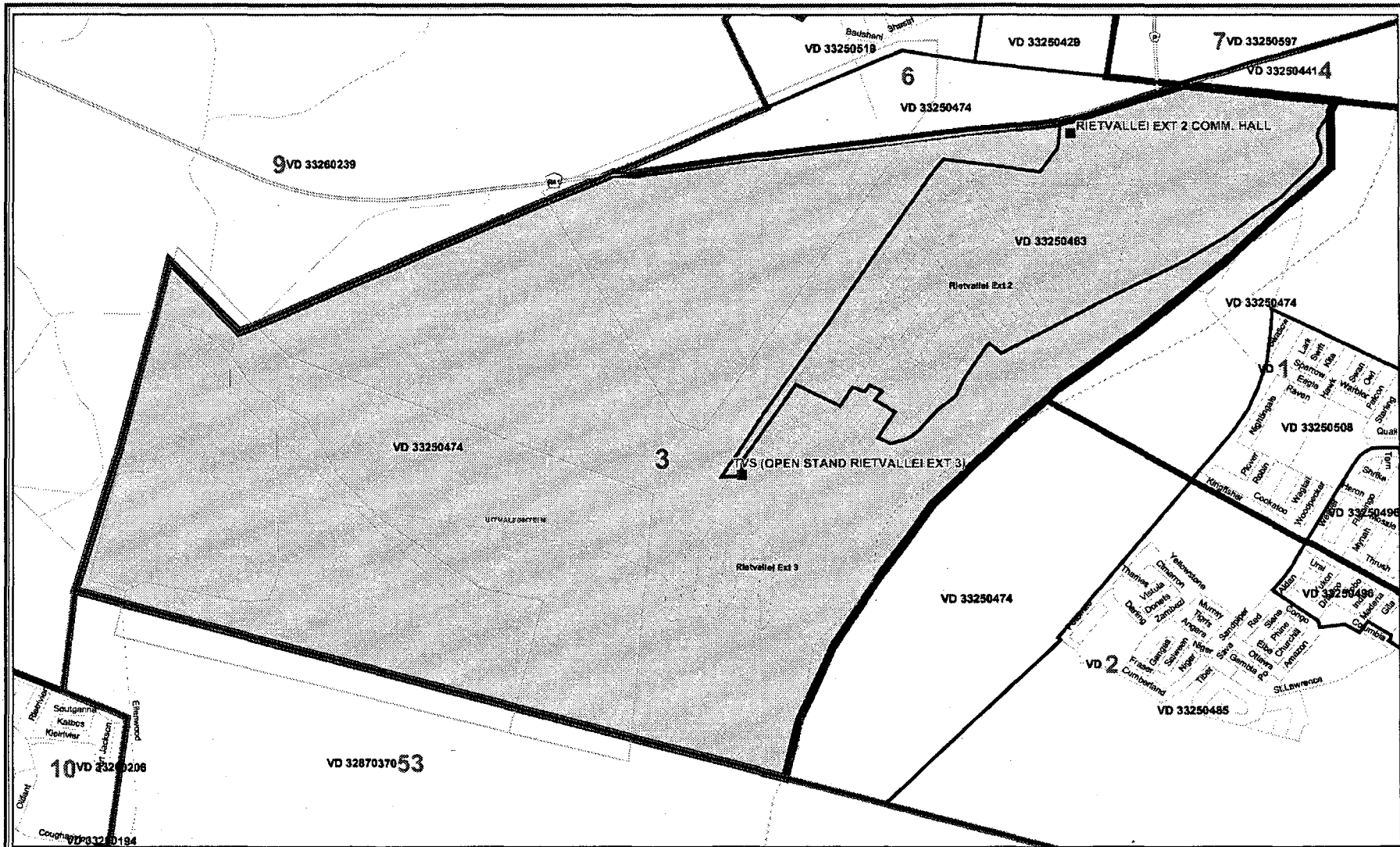
Legend		
	Provincial Boundary	
	Parent Farms	
	Local Municipality	
	Ward	
	District Management Area	
	Traditional Authority Area	
	Dem	
	River	
	Voting Station	
	Main Road	
	Road	

Mogale City Local Municipality
 Publication of the delimitation of Ward 2
 of Mogale City Local Municipality (GT411)
 in terms of Item 5 of Schedule 1 to the
 Local Government: Municipal Structures Act, 1998
 (Act No. 117 of 1998)

	NOT TO SCALE
DATE	February 2005
WARD NUMBER	2

Additional information relating to this map
 can be obtained by contacting the
 Municipal Demarcation Board at:
 Tel: (012) 342 2481 Fax: (012) 342 2480
 e-mail: info@demarcation.org.za
 Website: www.demarcation.org.za
 Address: Private Bag X28, Hatfield 0028





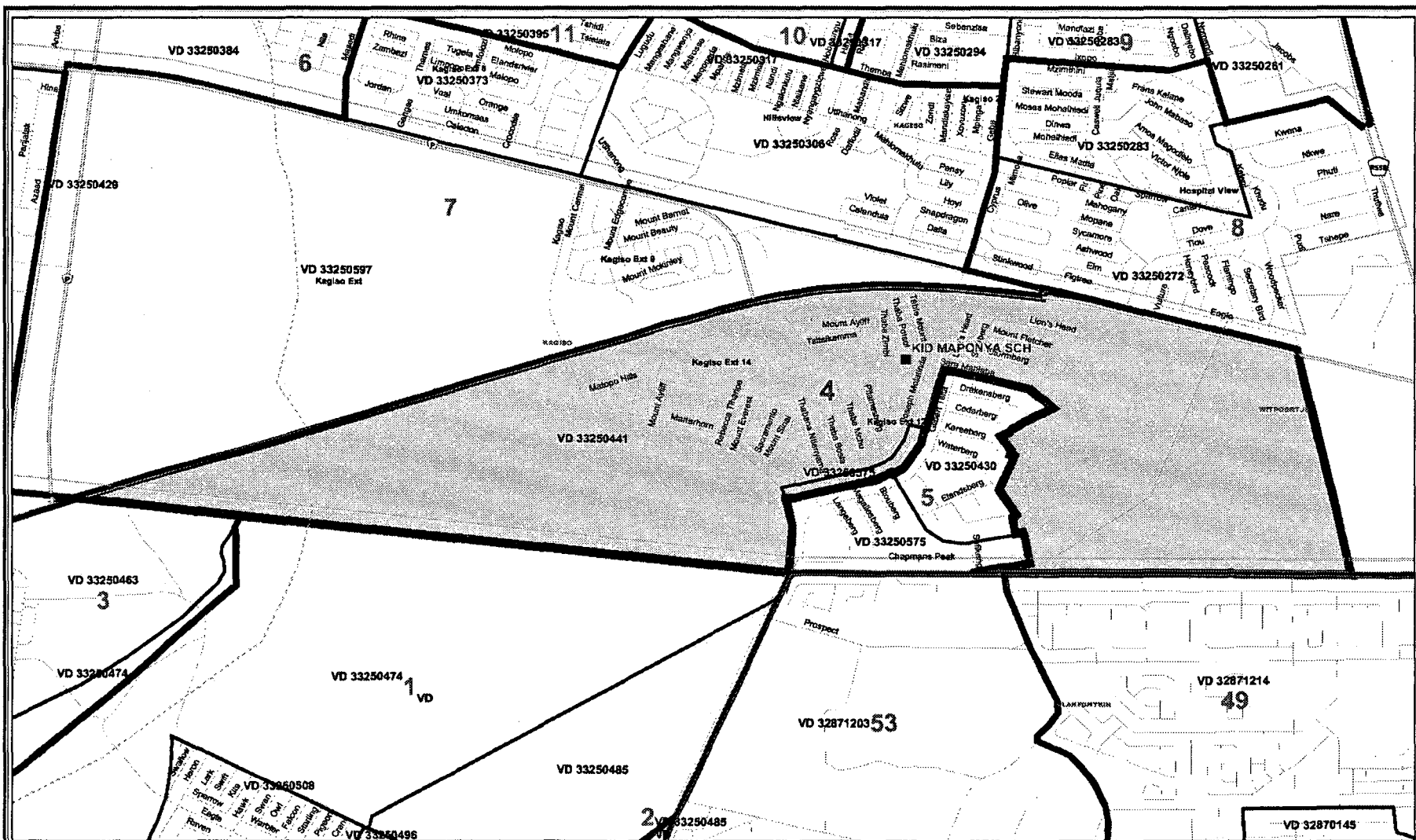
Legend		
	Provincial Boundary	
	Local Municipality	
	District Management Area	
	Traditional Authority Area	
	Parent Farms	
	Ward	
	Voting District	
	Main Road	
	Road	
	River	
	Voting Station	
	Dam	

Mogale City Local Municipality
 Publication of the delimitation of Ward 3
 of Mogale City Local Municipality (GT411)
 in terms of Item 5 of Schedule 1 to the
 Local Government: Municipal Structures Act, 1998
 (Act No. 117 of 1998)

	NOT TO SCALE
DATE	February 2005
WARD NUMBER	3

Additional information relating to this map
 can be obtained by contacting the
 Municipal Demarcation Board at:
 Tel: (012) 342 2481 Fax: (012) 342 2480
 e-mail: info@demarcation.org.za
 Website: www.demarcation.org.za
 Address: Private Bag X28, Hatfield 0028





Legend

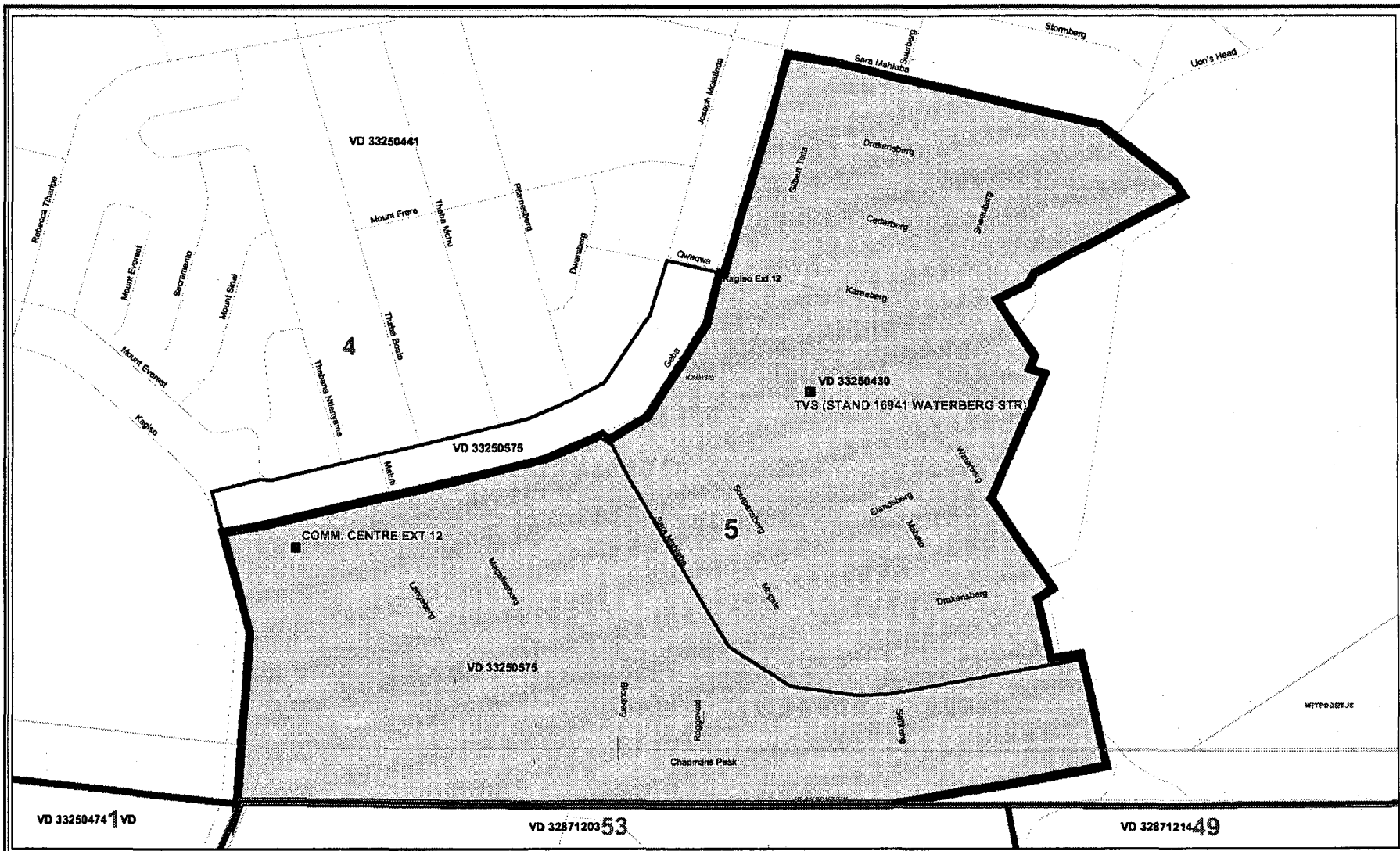
Provincial Boundary	Parent Farms	Voting Station
Local Municipality	Ward	Main Road
District Management Area	Voting District	Road
Traditional Authority Area	Dam	River

Mogale City Local Municipality
 Publication of the delimitation of Ward 4 of Mogale City Local Municipality (GT411) in terms of Item 5 of Schedule 1 to the Local Government: Municipal Structures Act, 1998 (Act No. 117 of 1998)

	NOT TO SCALE
DATE	February 2005
WARD NUMBER	4

Additional information relating to this map can be obtained by contacting the Municipal Demarcation Board at:
 Tel: (012) 342 2481 Fax: (012) 342 2480
 e-mail: info@demarcation.org.za
 Website: www.demarcation.org.za
 Address: Private Bag X28, Hatfield 0028





Legend

Provincial Boundary	Parent Farms	Voting Station
Local Municipality	Ward	Main Road
District Management Area	Voting District	Road
Traditional Authority Area	Dam	River

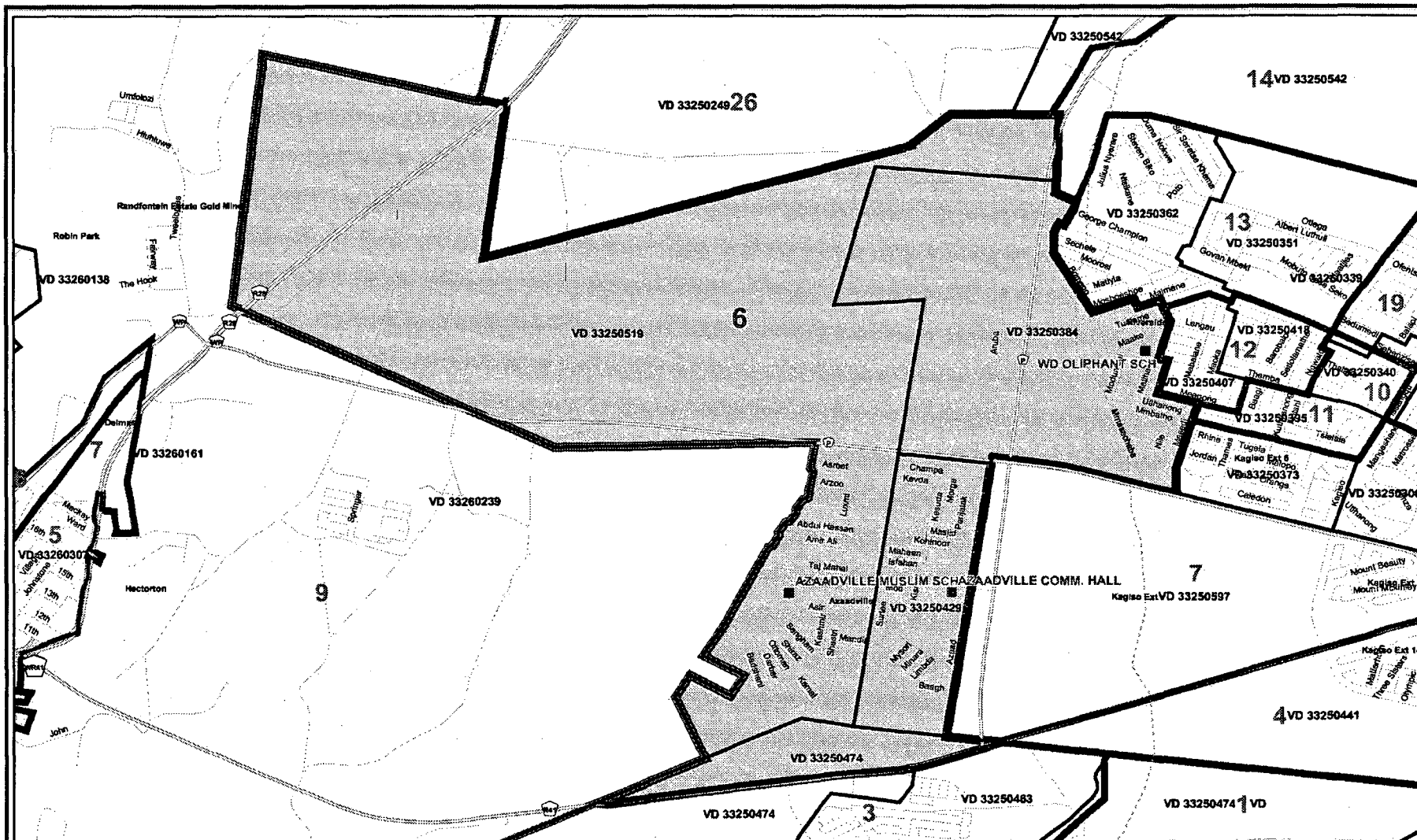
Mogale City Local Municipality
 Publication of the delimitation of Ward 5
 of Mogale City Local Municipality (GT411)
 in terms of Item 5 of Schedule 1 to the
 Local Government: Municipal Structures Act, 1998
 (Act No. 117 of 1998)

NOT TO SCALE
DATE February 2005
WARD NUMBER 5

Additional information relating to this map
 can be obtained by contacting the
 Municipal Demarcation Board at:

Tel: (012) 342 2481 Fax: (012) 342 2480
 e-mail: info@demarcation.org.za
 Website: www.demarcation.org.za
 Address: Private Bag X28, Hatfield 0028





Legend

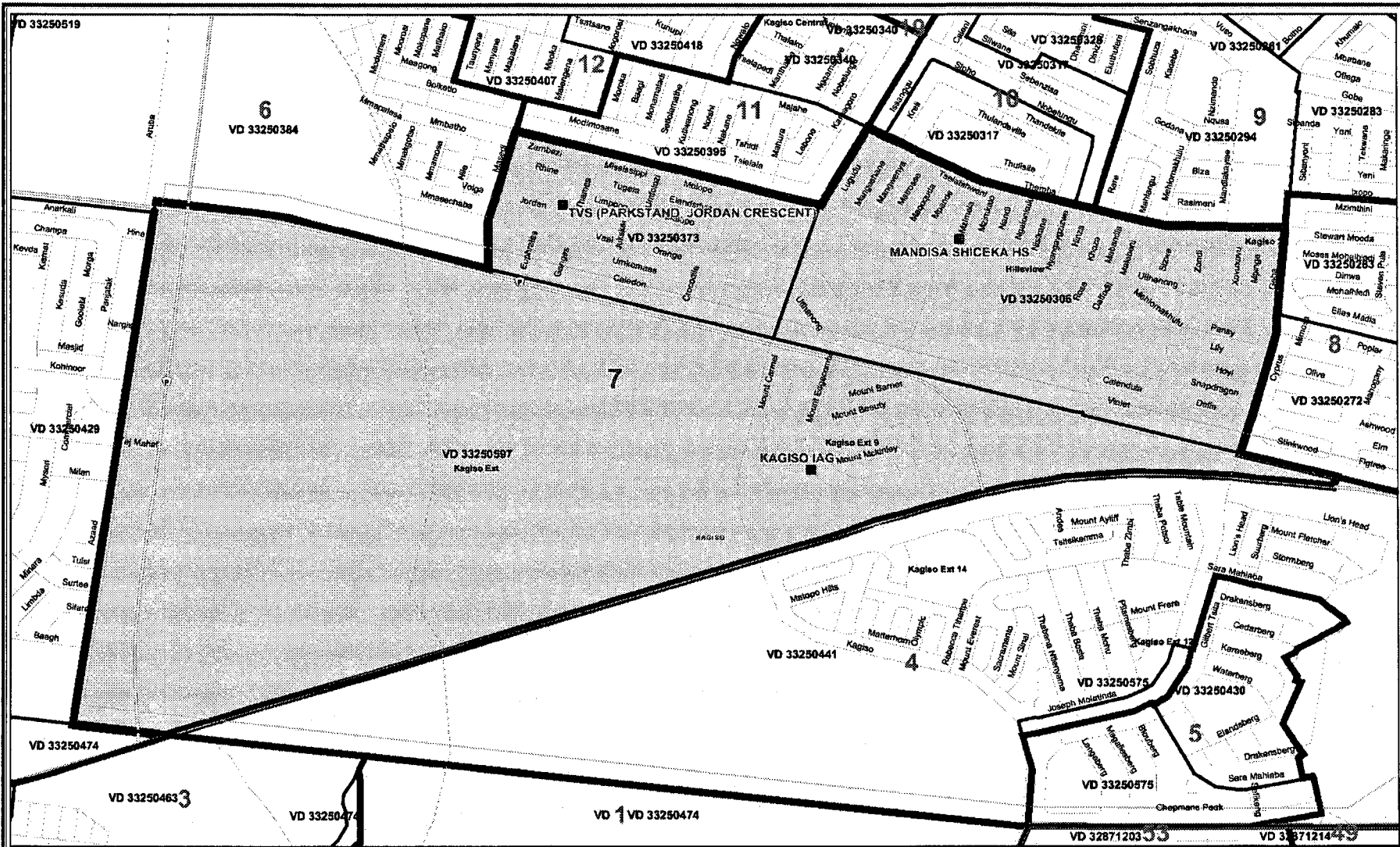
Provincial Boundary	Parent Farms	Voting Station
Local Municipality	Ward	Main Road
District Management Area	Voting District	Road
Traditional Authority Area	Dam	River

Mogale City Local Municipality
 Publication of the delimitation of Ward 6
 of Mogale City Local Municipality(GT411)
 in terms of Item 5 of Schedule 1 to the
 Local Government: Municipal Structures Act, 1998
 (Act No.117 of 1998)

NOT TO SCALE
DATE February 2005
WARD NUMBER 6

Additional Information relating to this map
 can be obtained by contacting the
 Municipal Demarcation Board at:
 Tel: (012) 342 2481 Fax: (012) 342 2480
 e-mail: info@demarcation.org.za
 Website: www.demarcation.org.za
 Address: Private Bag X28, Hatfield 0028





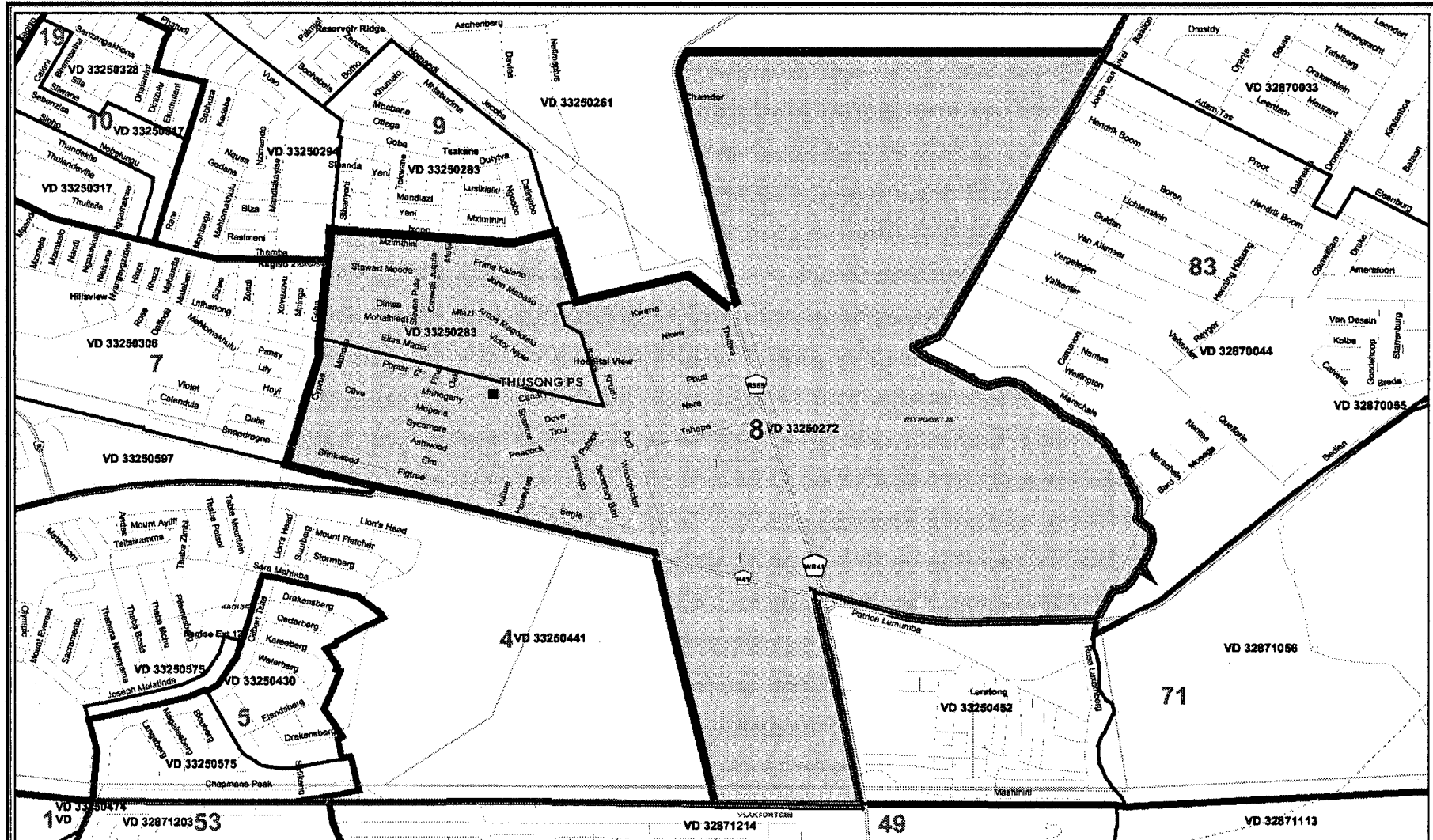
Legend		
	Provincial Boundary	
	Local Municipality	
	District Management Area	
	Traditional Authority Area	
	Parent Farms	
	Ward	
	Voting District	
	Dam	
	Main Road	
	Road	
	River	

Mogale City Local Municipality
 Publication of the delimitation of Ward 7
 of Mogale City Local Municipality(GT411)
 in terms of Item 5 of Schedule 1 to the
 Local Government: Municipal Structures Act, 1998
 (Act No.117 of 1998)

 NOT TO SCALE
DATE February 2005
WARD NUMBER 7

Additional information relating to this map
 can be obtained by contacting the
 Municipal Demarcation Board at:
 Tel: (012) 342 2481 Fax: (012) 342 2480
 e-mail: info@demarcation.org.za
 Website: www.demarcation.org.za
 Address: Private Bag X28, Hatfield 0028





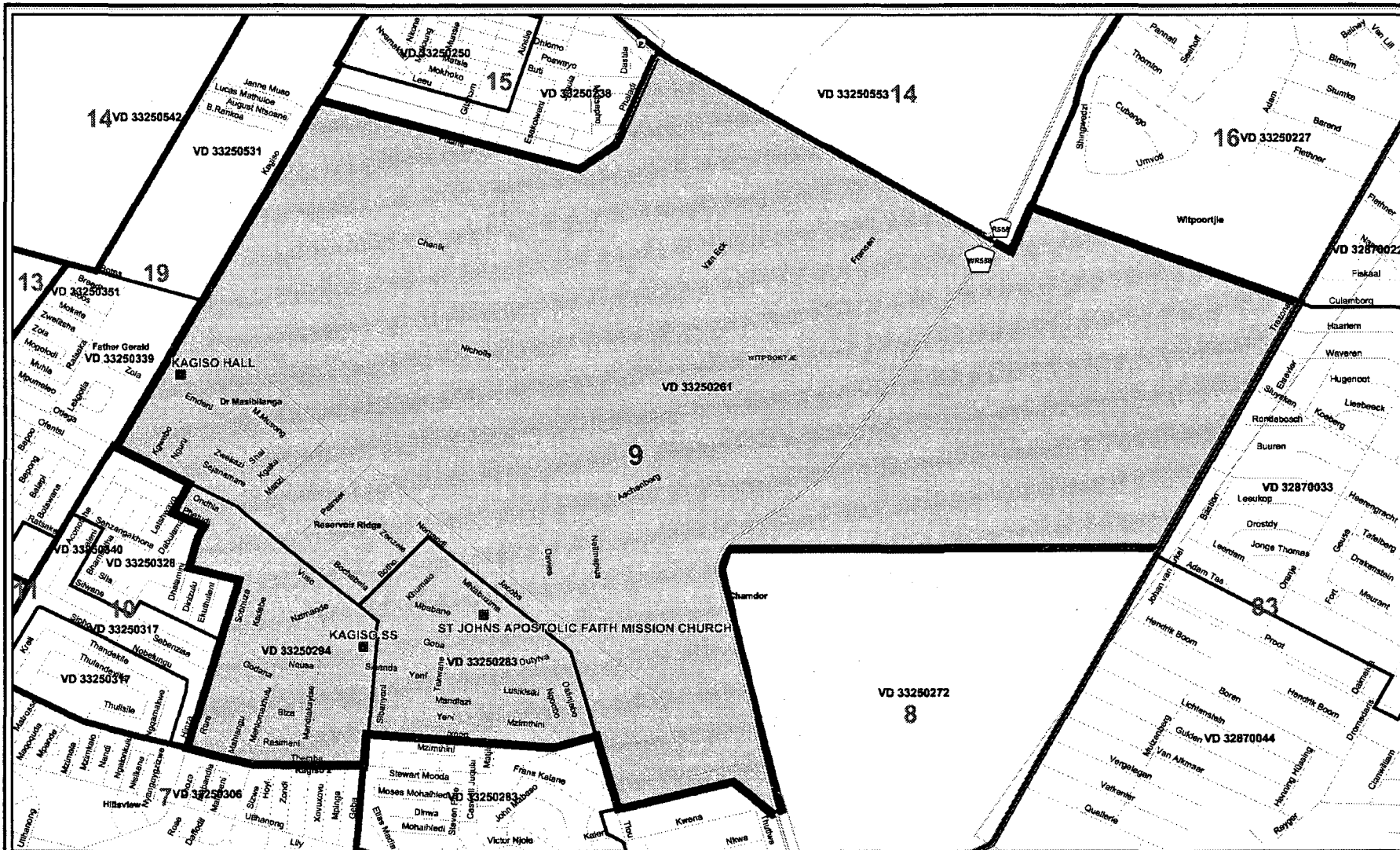
Legend		
	Provincial Boundary	
	Parent Farms	
	Local Municipality	
	Obstet Management Area	
	Traditional Authority Area	
	Ward	
	Voting District	
	Dam	
	River	
	Main Road	
	Road	
	Voting Station	

Mogale City Local Municipality
 Publication of the delimitation of Ward 8
 of Mogale City Local Municipality (GT411)
 in terms of Item 5 of Schedule 1 to the
 Local Government: Municipal Structures Act, 1998
 (Act No. 117 of 1998)

 NOT TO SCALE
DATE February 2005
WARD NUMBER 8

Additional information relating to this map
 can be obtained by contacting the
 Municipal Demarcation Board at:
 Tel: (012) 342 2481 Fax: (012) 342 2480
 e-mail: info@demarcation.org.za
 Website: www.demarcation.org.za
 Address: Private Bag X26, Hatfield 0028






Legend

- Provincial Boundary
- Parent Farms
- Voting Station
- Local Municipality
- Ward
- Main Road
- District Management Area
- Voting District
- Road
- Traditional Authority Area
- Dam
- River

Mogale City Local Municipality
 Publication of the delimitation of Ward 9
 of Mogale City Local Municipality (GT411)
 in terms of Item 5 of Schedule 1 to the
 Local Government: Municipal Structures Act, 1998
 (Act No.117 of 1998)



DATE
February 2005

WARD NUMBER
9

Additional information relating to this map
 can be obtained by contacting the
 Municipal Demarcation Board at:

Tel: (012) 342 2481 Fax: (012) 342 2480

e-mail: info@demarcation.org.za

Website: www.demarcation.org.za

Address: Private Bag X28, Hatfield 0028





Legend		
	Provincial Boundary	
	Local Municipality	
	District Management Area	
	Traditional Authority Area	
	Parent Farms	
	Ward	
	Main Road	
	Road	
	River	
	Voting District	
	Dam	
	Voting Station	

Mogale City Local Municipality
 Publication of the delimitation of Ward 10
 of Mogale City Local Municipality(GT411)
 in terms of Item 5 of Schedule 1 to the
 Local Government: Municipal Structures Act, 1998
 (Act No.117 of 1998)

NOT TO SCALE
 DATE
 February 2005
 WARD NUMBER
 10

Additional information relating to this map
 can be obtained by contacting the
 Municipal Demarcation Board at
 Tel: (012) 342 2481 Fax: (012) 342 2480
 e-mail: info@demarcation.org.za
 Website: www.demarcation.org.za
 Address: Private Bag X28, Hatfield 0028






Legend

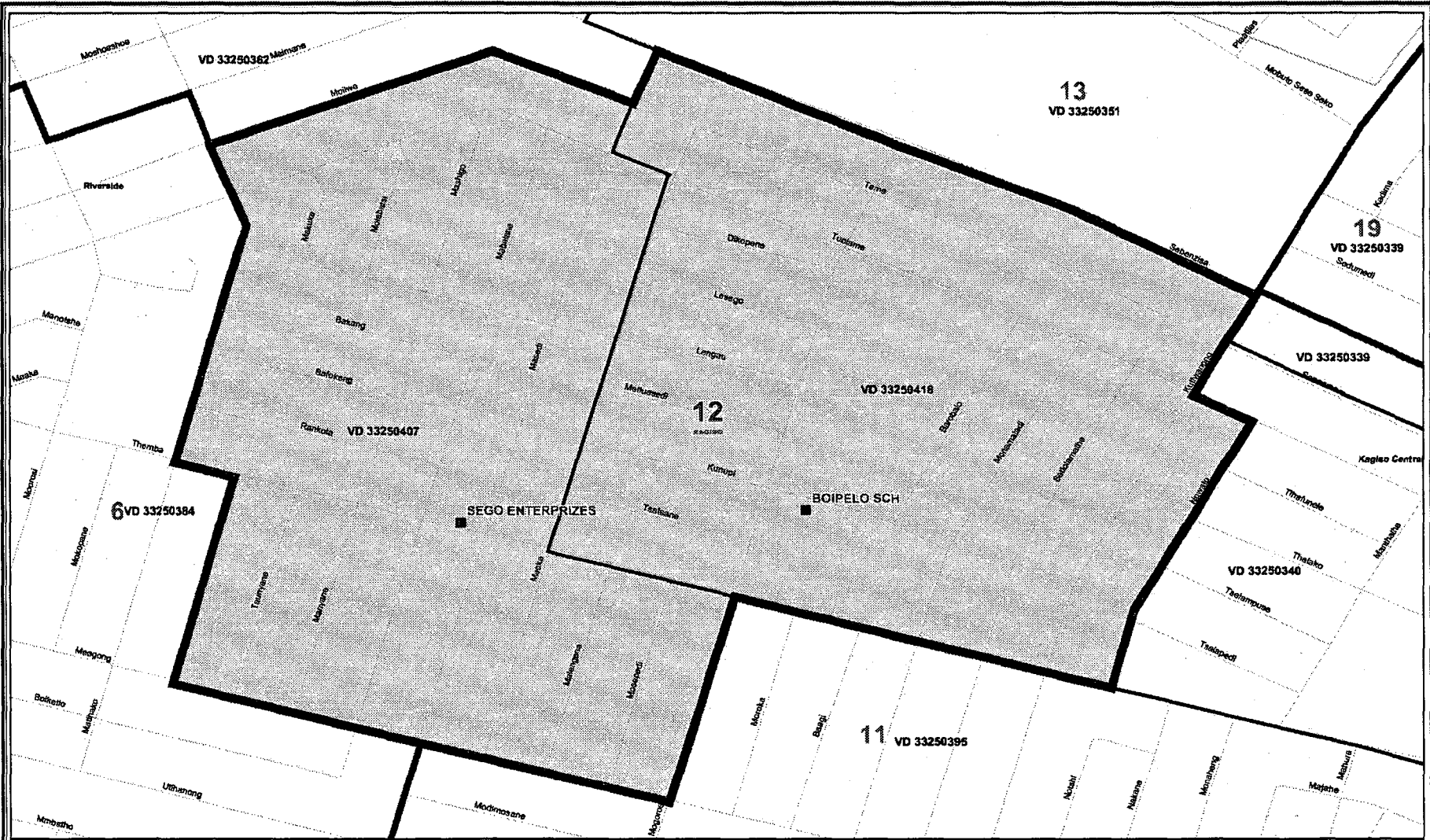
Provincial Boundary	Parent Farms	Voting Station
Local Municipality	Ward	Main Road
District Management Area	Voting District	Road
Traditional Authority Area	Dam	River

Mogale City Local Municipality
 Publication of the delimitation of Ward 11
 of Mogale City Local Municipality (GT411)
 in terms of Item 5 of Schedule 1 to the
 Local Government: Municipal Structures Act, 1998
 (Act No. 117 of 1998)

NOT TO SCALE
DATE February 2005
WARD NUMBER 11

Additional information relating to this map
 can be obtained by contacting the
 Municipal Demarcation Board at:
 Tel: (012) 342 2481 Fax: (012) 342 2480
 e-mail: info@demarcation.org.za
 Website: www.demarcation.org.za
 Address: Private Bag X28, Hatfield 0028





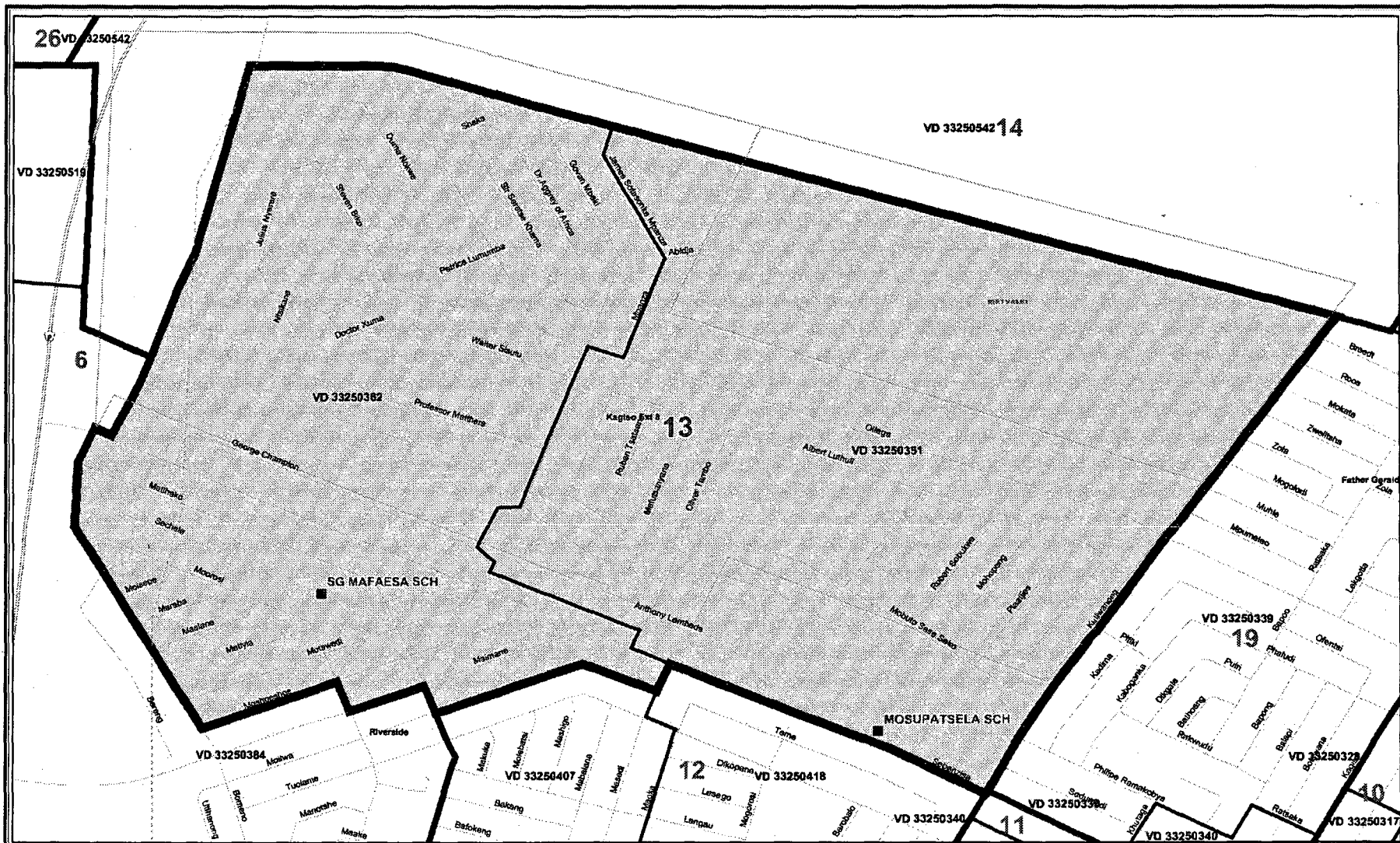
Legend		
	Provincial Boundary	
	Parent Farms	
	Local Municipality	
	Ward	
	District Management Area	
	Voting District	
	Traditional Authority Area	
	Dam	
		River

Mogale City Local Municipality
 Publication of the delimitation of Ward 12
 of Mogale City Local Municipality (GT411)
 in terms of Item 5 of Schedule 1 to the
 Local Government: Municipal Structures Act, 1998
 (Act No. 117 of 1998)

NOT TO SCALE
DATE February 2005
WARD NUMBER 12

Additional information relating to this map
 can be obtained by contacting the
 Municipal Demarcation Board at:
 Tel: (012) 342 2481 Fax: (012) 342 2480
 e-mail: info@demarcation.org.za
 Website: www.demarcation.org.za
 Address: Private Bag X28, Hatfield 0028





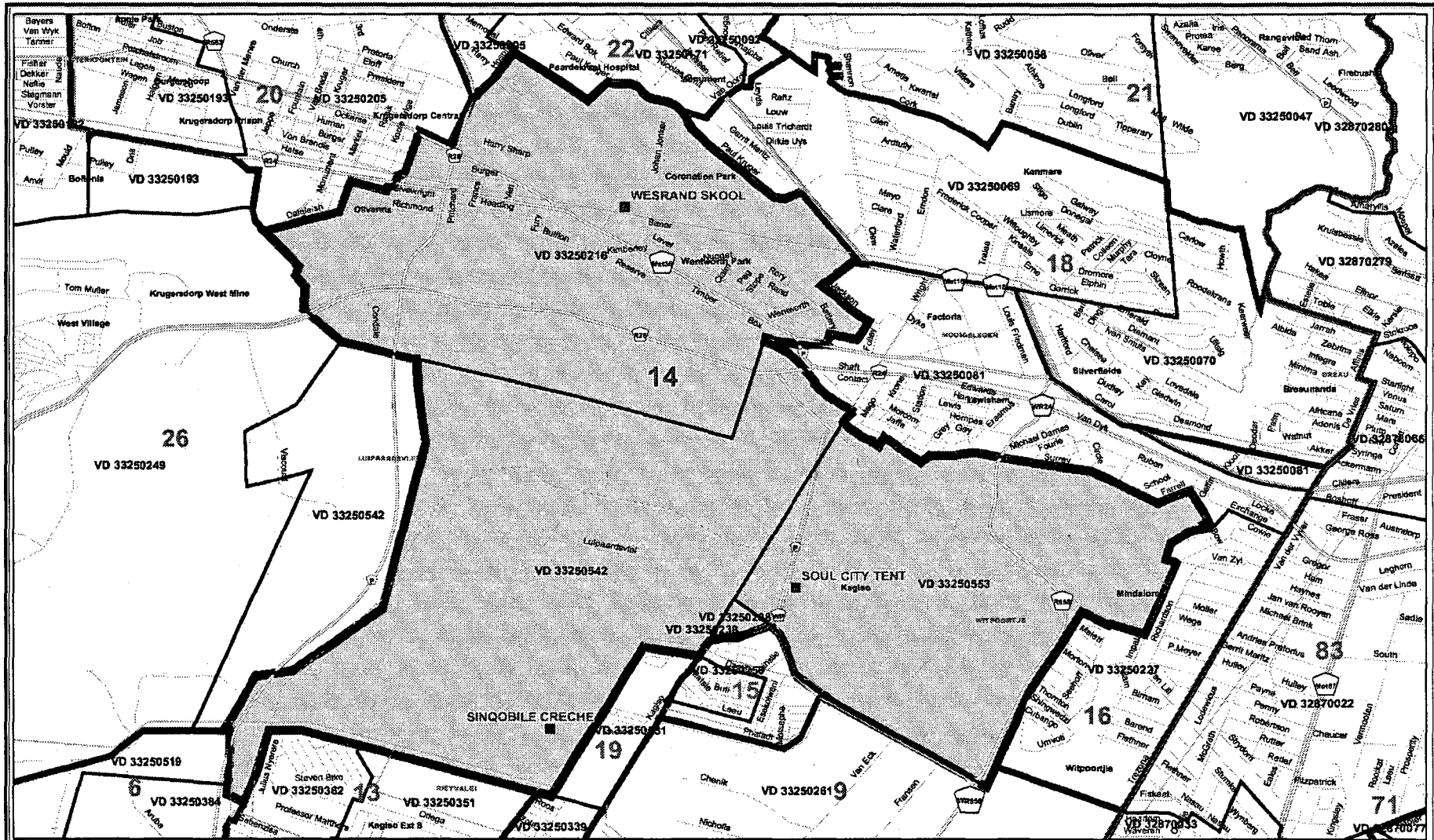
Legend		
	Provincial Boundary	
	Local Municipality	
	District Management Area	
	Traditional Authority Area	
	Parent Farms	
	Ward	
	Voting District	
	Dam	
	Main Road	
	Road	
	River	

Mogale City Local Municipality
 Publication of the delimitation of Ward 13
 of Mogale City Local Municipality (GT411)
 in terms of Item 5 of Schedule 1 to the
 Local Government: Municipal Structures Act, 1998
 (Act No. 117 of 1998)

 NOT TO SCALE
DATE February 2005
WARD NUMBER 13

Additional information relating to this map
 can be obtained by contacting the
 Municipal Demarcation Board at:
 Tel: (012) 342 2481 Fax: (012) 342 2480
 e-mail: info@demarcation.org.za
 Website: www.demarcation.org.za
 Address: Private Bag X28, Hatfield 0028





Legend

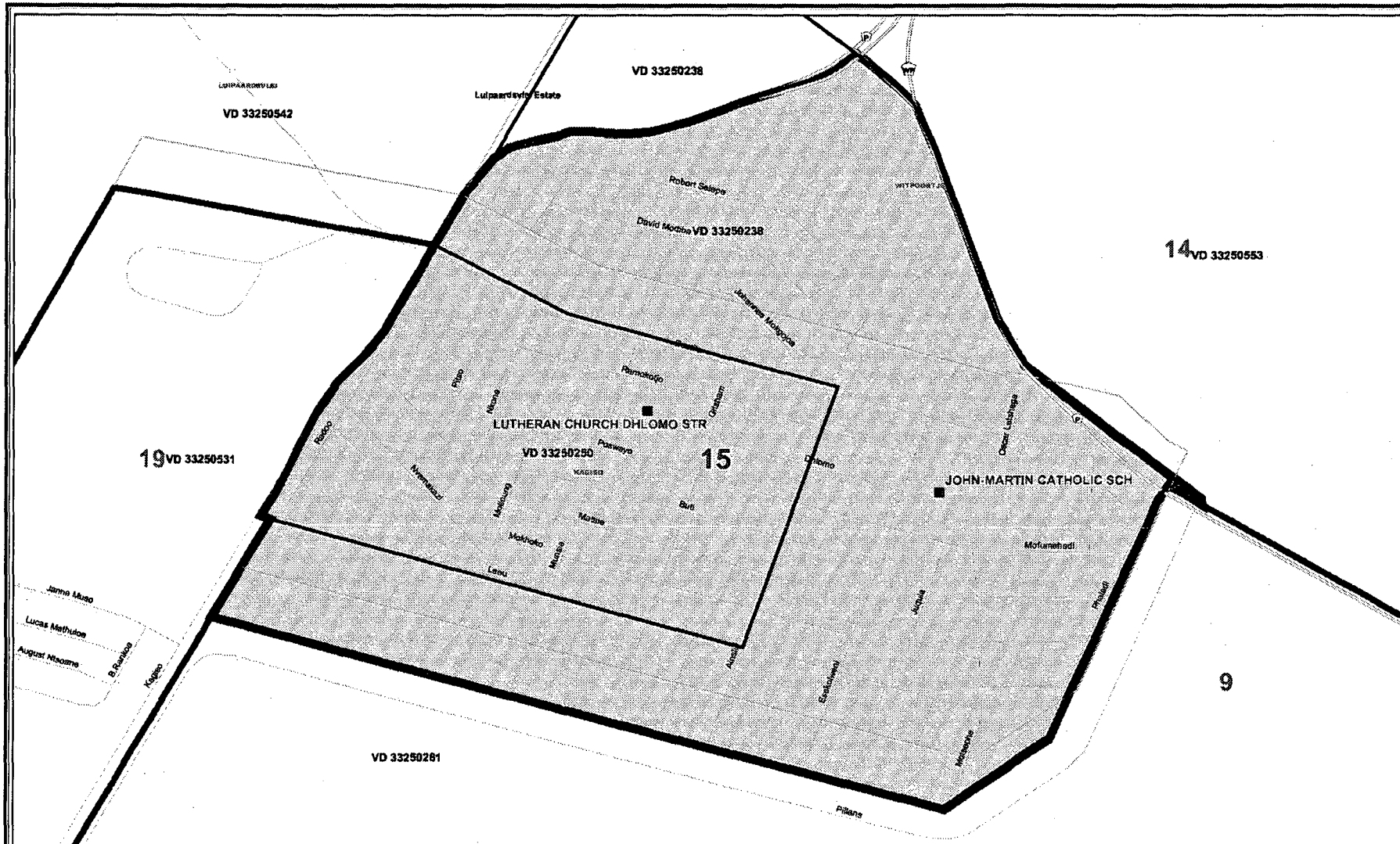
Provincial Boundary	Parent Farms	Voting Station
Local Municipality	Ward	Main Road
District Management Area	Voting District	Road
Traditional Authority Area	Dam	River

Mogale City Local Municipality
 Publication of the delimitation of Ward 14
 of Mogale City Local Municipality (GT411)
 in terms of Item 5 of Schedule 1 to the
 Local Government: Municipal Structures Act, 1998
 (Act No. 117 of 1998)

NOT TO SCALE
DATE February 2005
WARD NUMBER 14

Additional information relating to this map
 can be obtained by contacting the
 Municipal Demarcation Board at:
 Tel: (012) 342 2481 Fax: (012) 342 2480
 e-mail: info@demarcation.org.za
 Website: www.demarcation.org.za
 Address: Private Bag X28, Hatfield 0028





Legend

- Provincial Boundary
- Local Municipality
- District Management Area
- Traditional Authority Area
- Parent Farms
- Ward
- Voting District
- Dam
- Main Road
- Road
- River
- Voting Station

Mogale City Local Municipality

Publication of the delimitation of Ward 15
 of Mogale City Local Municipality (GT411)
 in terms of Item 5 of Schedule 1 to the
 Local Government: Municipal Structures Act, 1998
 (Act No. 117 of 1998)

NOT TO SCALE

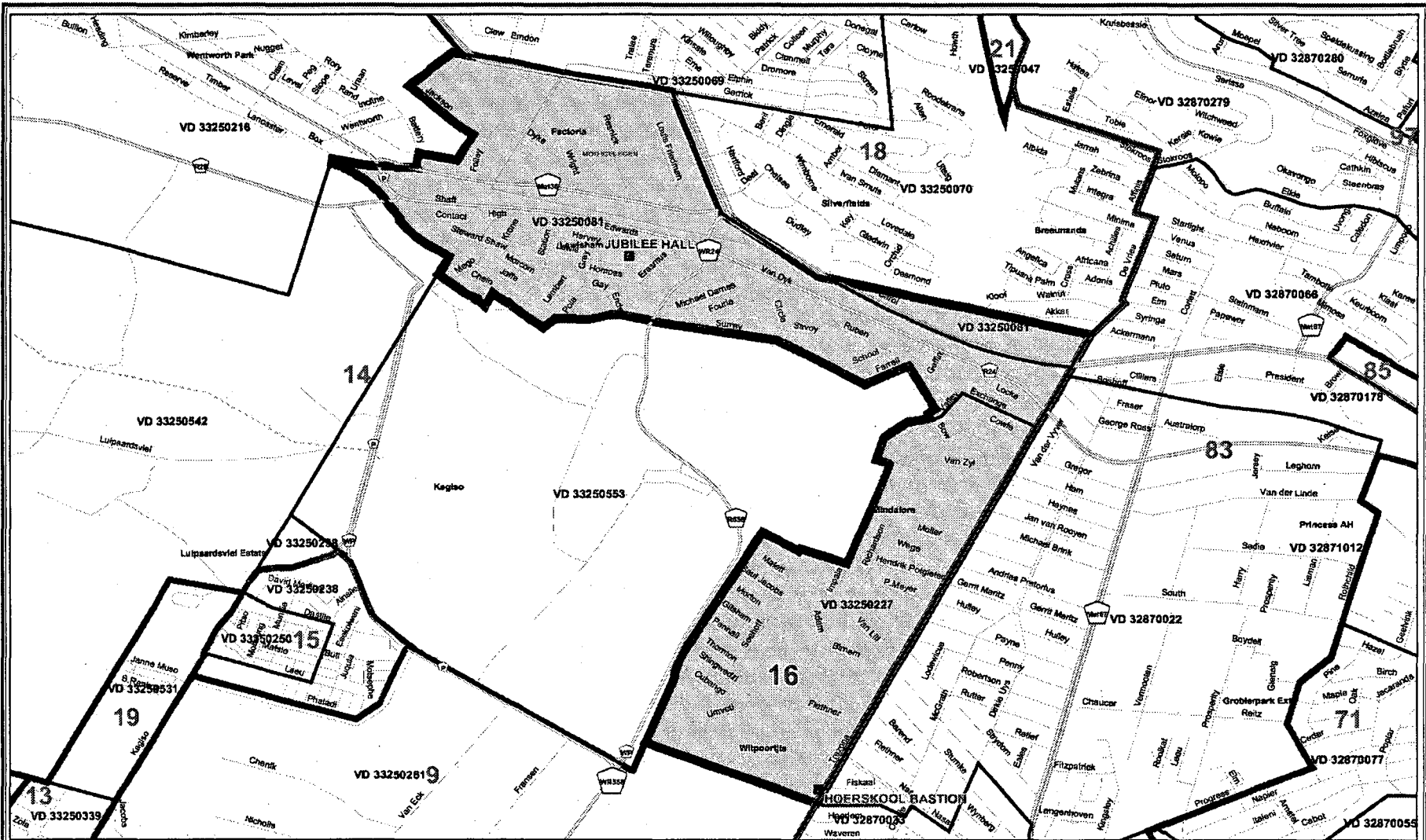
DATE
 February 2005

WARD NUMBER
 15

Additional information relating to this map
 can be obtained by contacting the
 Municipal Demarcation Board at:

Tel: (012) 342 2481 Fax: (012) 342 2480
 e-mail: info@demarcation.org.za
 Website: www.demarcation.org.za
 Address: Private Bag X28, Hatfield 0028





Legend

Provincial Boundary	Parent Farms	Voting Station
Local Municipality	Ward	Main Road
District Management Area	Voting District	Road
Traditional Authority Area	Dam	River

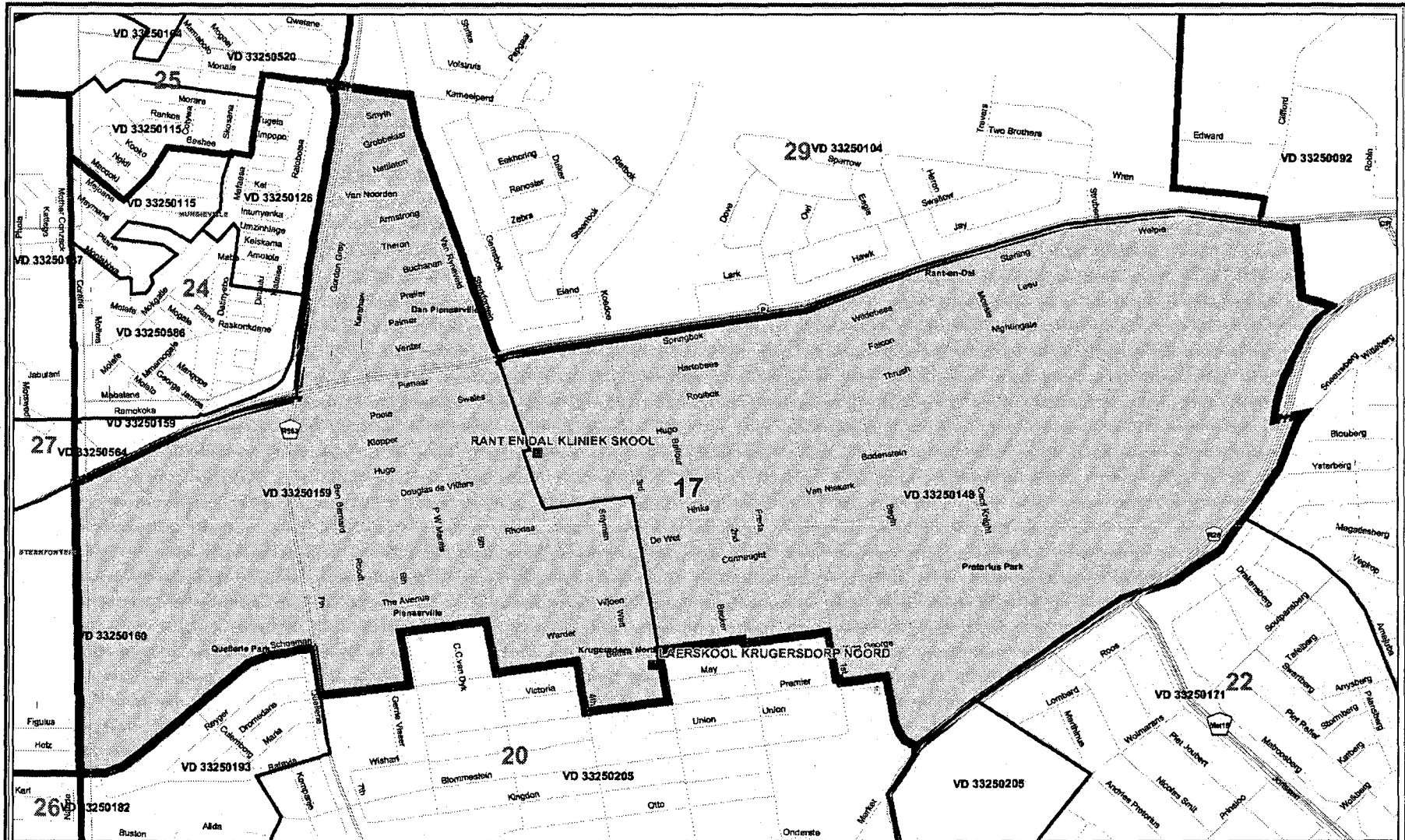
Mogale City Local Municipality
 Publication of the delimitation of Ward 16
 of Mogale City Local Municipality (GT411)
 in terms of Item 5 of Schedule 1 to the
 Local Government: Municipal Structures Act, 1998
 (Act No.117 of 1998)

NOT TO SCALE
DATE February 2005
WARD NUMBER 16

Additional information relating to this map can be obtained by contacting the Municipal Demarcation Board at:

Tel: (012) 342 2481 Fax: (012) 342 2480
 e-mail: info@demarcation.org.za
 Website: www.demarcation.org.za
 Address: Private Bag X28, Hatfield 0028





Legend

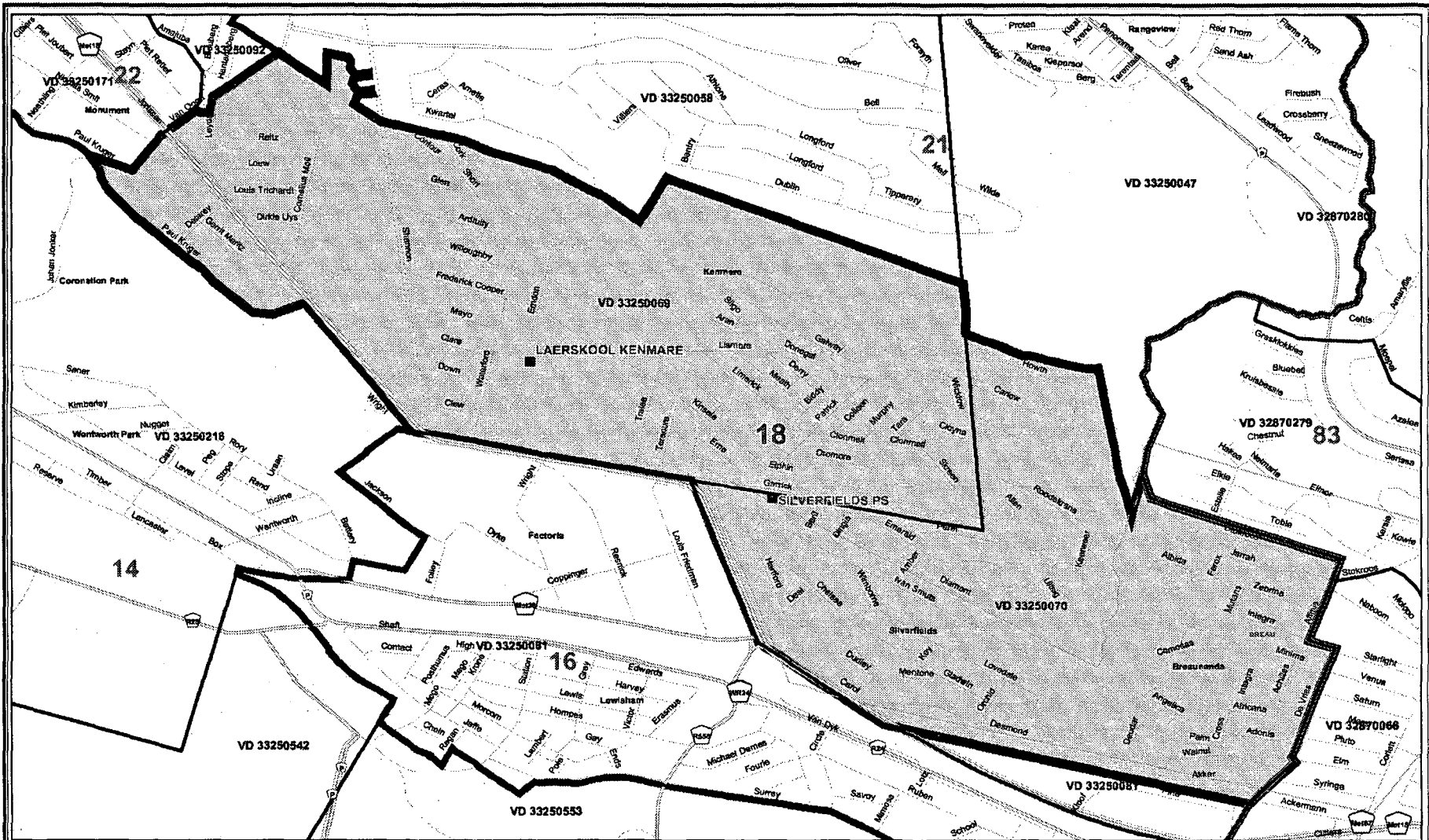
Provincial Boundary	Parent Farms	Voting Station
Local Municipality	Ward	Main Road
District Management Area	Voting District	Road
Traditional Authority Area	Dam	River

Mogale City Local Municipality
 Publication of the delimitation of Ward 17
 of Mogale City Local Municipality(GT411)
 in terms of Item 5 of Schedule 1 to the
 Local Government: Municipal Structures Act, 1998
 (Act No.117 of 1998)

NOT TO SCALE
 DATE
 February 2005
 WARD NUMBER
 17

Additional information relating to this map
 can be obtained by contacting the
 Municipal Demarcation Board at:
 Tel: (012) 342 2481 Fax: (012) 342 2480
 e-mail: info@demarcation.org.za
 Website: www.demarcation.org.za
 Address: Private Bag X28, Hatfield 0028





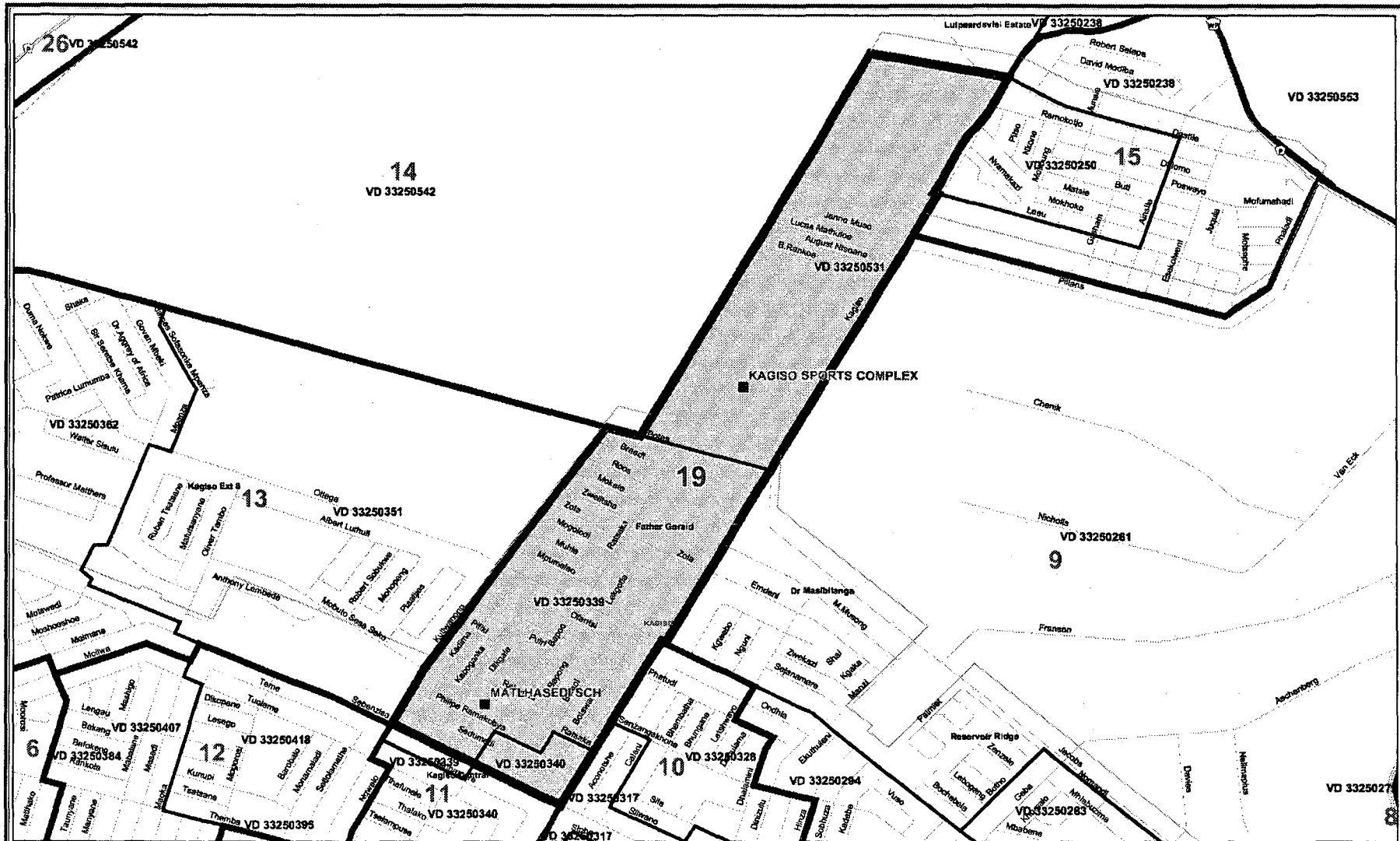
Legend		
	Provincial Boundary	
	Local Municipality	
	District Management Area	
	Traditional Authority Area	
	Parent Farms	
	Ward	
	District Management Area	
	Voting District	
	Dem	
	Main Road	
	Road	
	River	

Mogale City Local Municipality
 Publication of the delimitation of Ward 18
 of Mogale City Local Municipality(GT411)
 in terms of Item 5 of Schedule 1 to the
 Local Government: Municipal Structures Act, 1998
 (Act No. 117 of 1998)

NOT TO SCALE
 DATE
 February 2005
 WARD NUMBER
 18

Additional information relating to this map
 can be obtained by contacting the
 Municipal Demarcation Board at:
 Tel: (012) 342 2481 Fax: (012) 342 2480
 e-mail: info@demarcation.org.za
 Website: www.demarcation.org.za
 Address: Private Bag X28, Hatfield 0028





Legend

- Provincial Boundary
- Local Municipality
- District Management Area
- Traditional Authority Area
- Parent Farms
- Ward
- Voting District
- Voting Station
- Main Road
- Road
- River
- Dam

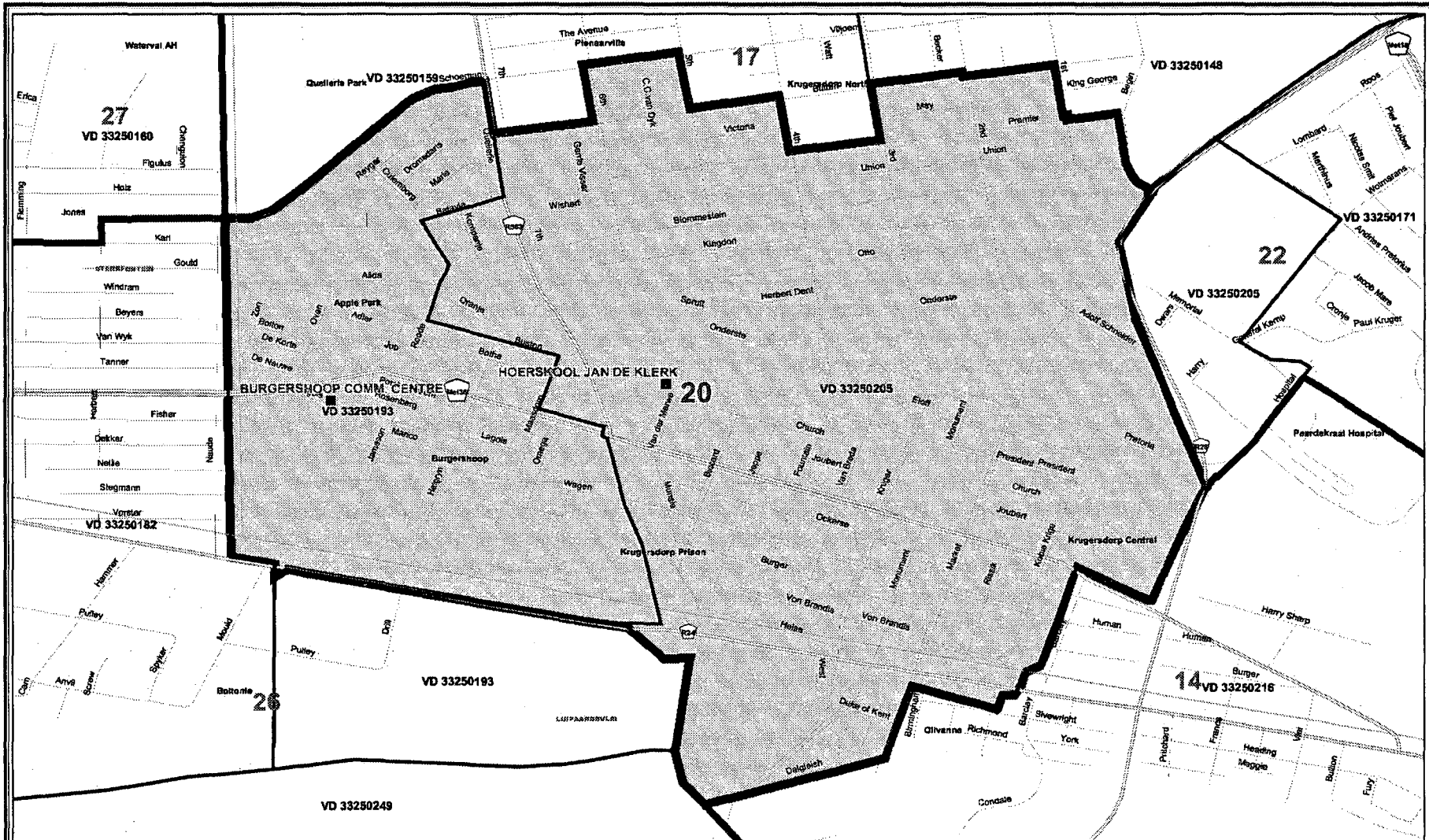
Mogale City Local Municipality

Publication of the delimitation of Ward 19 of Mogale City Local Municipality (GT411) in terms of Item 5 of Schedule 1 to the Local Government: Municipal Structures Act, 1998 (Act No. 117 of 1998)

	NOT TO SCALE
DATE	February 2005
WARD NUMBER	19

Additional information relating to this map can be obtained by contacting the Municipal Demarcation Board at:
 Tel: (012) 342 2481 Fax: (012) 342 2480
 e-mail: info@demarcation.org.za
 Website: www.demarcation.org.za
 Address: Private Bag X28, Hatfield 0028





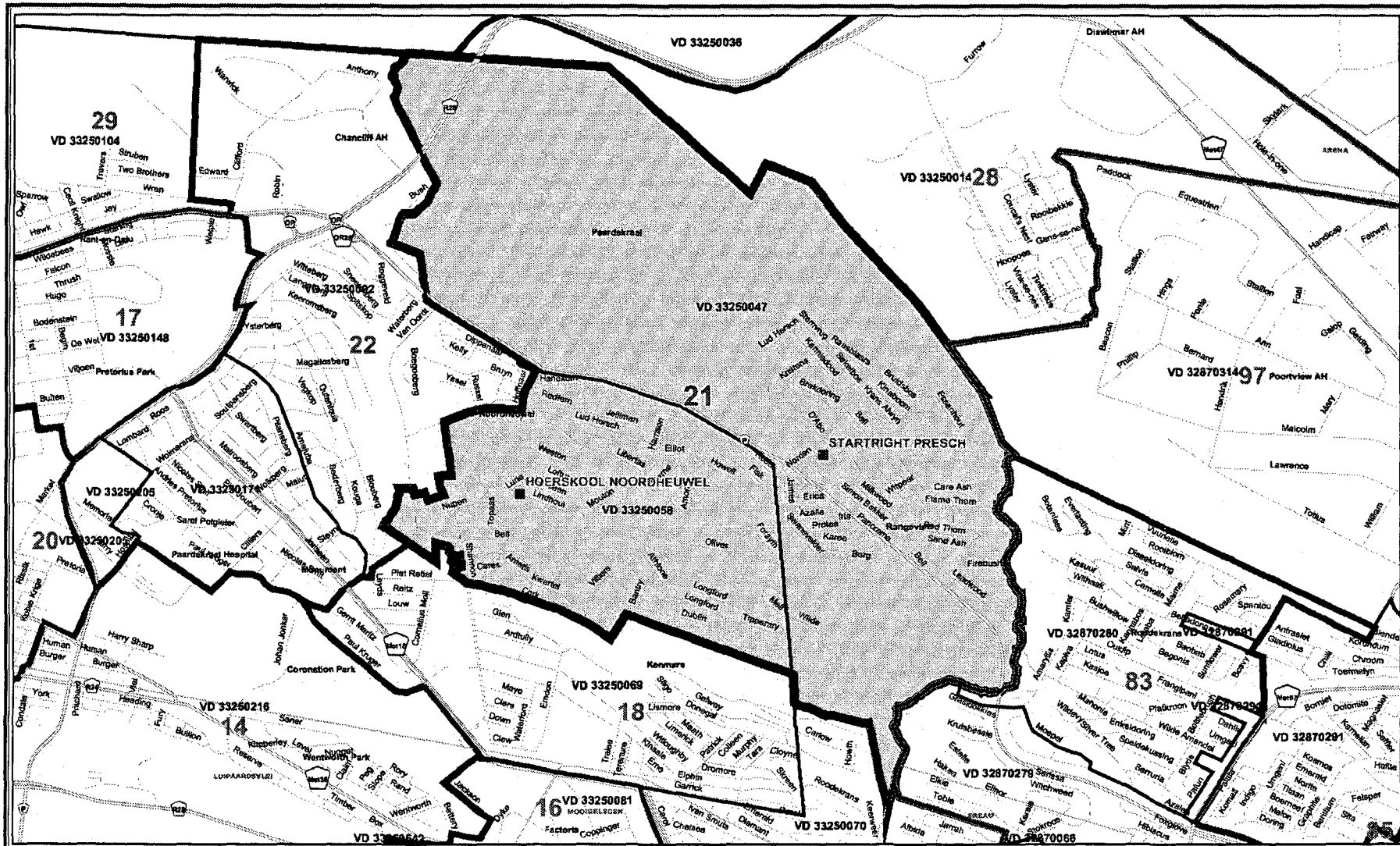
Provincial Boundary	Parent Farms	Voting Station
Local Municipality	Ward	Main Road
District Management Area	Voting District	Road
Traditional Authority Area	Dam	River

Mogale City Local Municipality
 Publication of the delimitation of Ward 20
 of Mogale City Local Municipality (GT411)
 in terms of Item 5 of Schedule 1 to the
 Local Government: Municipal Structures Act, 1998
 (Act No. 117 of 1998)

	NOT TO SCALE
DATE	February 2005
WARD NUMBER	20

Additional information relating to this map
 can be obtained by contacting the
 Municipal Demarcation Board at:
 Tel: (012) 342 2481 Fax: (012) 342 2480
 e-mail: info@demarcation.org.za
 Website: www.demarcation.org.za
 Address: Private Bag X28, Hatfield 0028





Legend

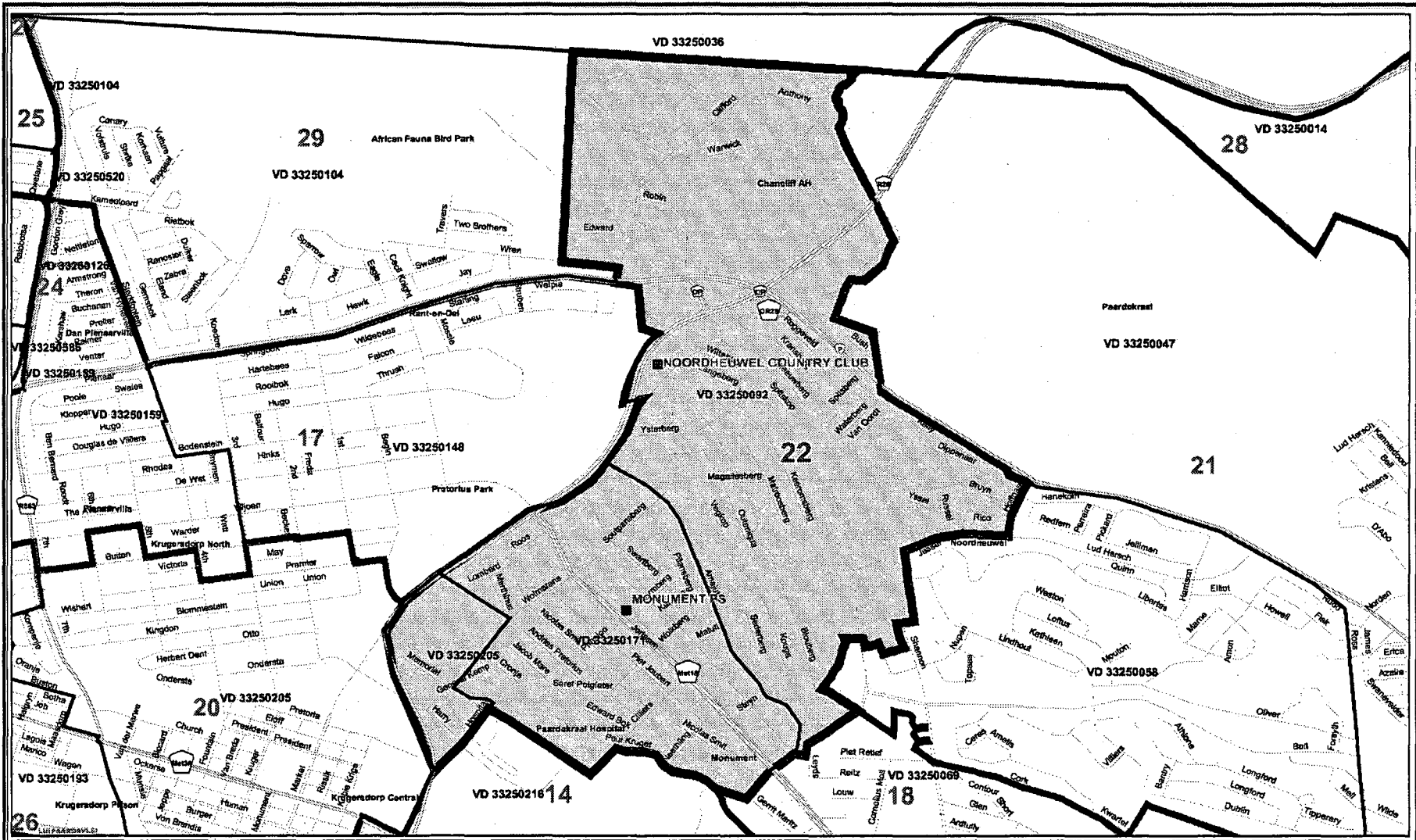
Provincial Boundary	Parent Farms	Voting Station
Local Municipality	Ward	Main Road
District Management Area	Voting District	Road
Traditional Authority Area	Dam	River

Mogale City Local Municipality
 Publication of the delimitation of Ward 21
 of Mogale City Local Municipality (GT411)
 in terms of Item 5 of Schedule 1 to the
 Local Government: Municipal Structures Act, 1998
 (Act No. 117 of 1998)

	NOT TO SCALE
DATE	February 2005
WARD NUMBER	21

Additional information relating to this map
 can be obtained by contacting the
 Municipal Demarcation Board at:
 Tel: (012) 342 2481 Fax: (012) 342 2480
 e-mail: info@demarcation.org.za
 Website: www.demarcation.org.za
 Address: Private Bag X28, Hatfield 0028





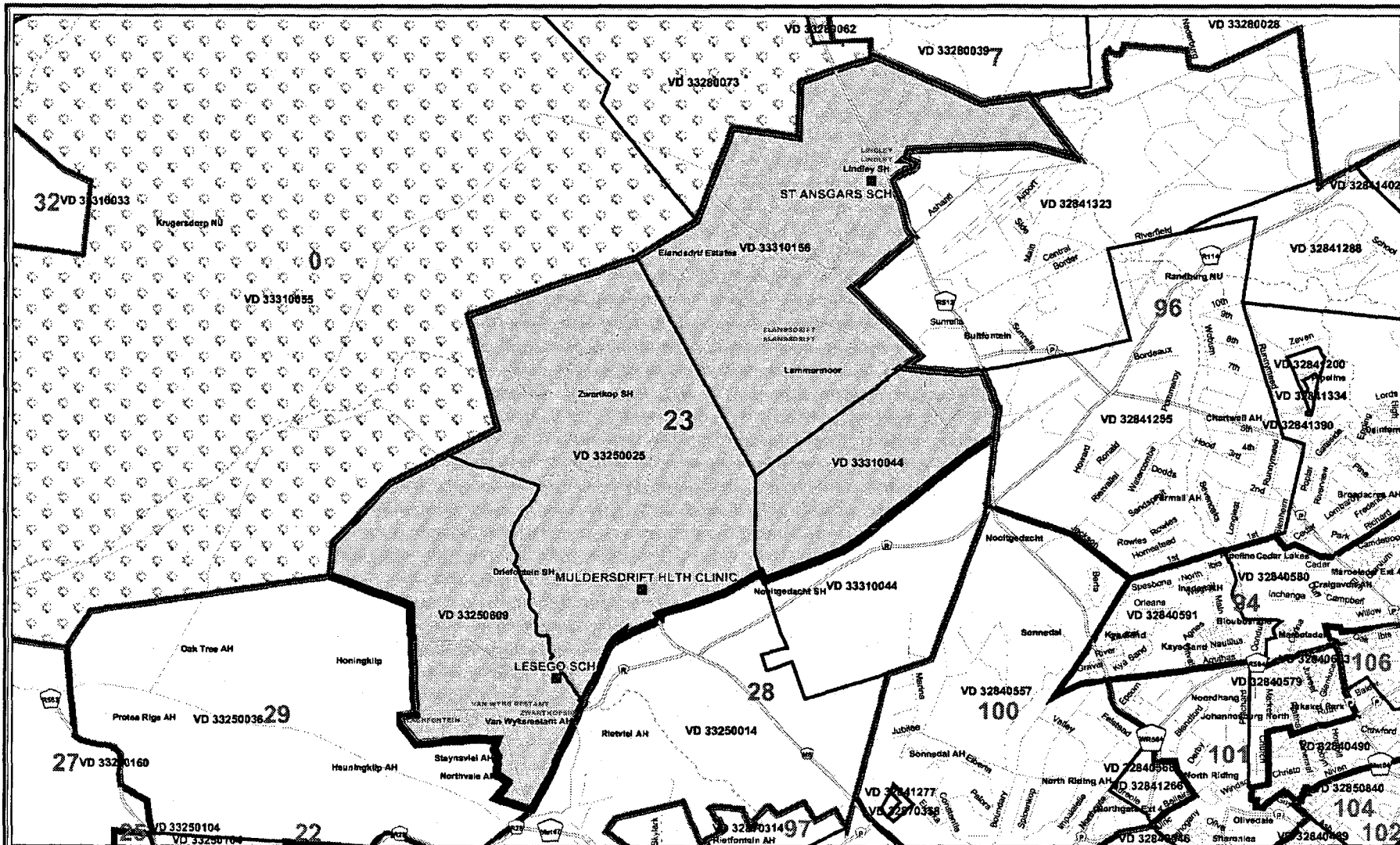
Legend		
	Provincial Boundary	
	Local Municipality	
	District Management Area	
	Traditional Authority Area	
	Parent Farms	
	Ward	
	Voting District	
	Main Road	
	Road	
	River	
	Dam	
	Voting Station	

Mogale City Local Municipality
 Publication of the delimitation of Ward 22
 of Mogale City Local Municipality (GT411)
 in terms of Item 5 of Schedule 1 to the
 Local Government: Municipal Structures Act, 1998
 (Act No. 117 of 1998)

NOT TO SCALE
 DATE
 February 2005
 WARD NUMBER
 22

Additional information relating to this map
 can be obtained by contacting the
 Municipal Demarcation Board at:
 Tel: (012) 342 2481 Fax: (012) 342 2480
 e-mail: info@demarcation.org.za
 Website: www.demarcation.org.za
 Address: Private Bag X28, Hatfield 0028





Legend		
	Provincial Boundary	
	Local Municipality	
	District Management Area	
	Traditional Authority Area	
	Parent Farms	
	Ward	
	Voting District	
	Dam	
	Main Road	
	Road	
	River	

Mogale City Local Municipality
 Publication of the delimitation of Ward 23 of Mogale City Local Municipality (GT411) in terms of Item 5 of Schedule 1 to the Local Government: Municipal Structures Act, 1998 (Act No.117 of 1998)

	NOT TO SCALE
DATE	February 2005
WARD NUMBER	23

Additional information relating to this map can be obtained by contacting the Municipal Demarcation Board at:
 Tel: (012) 342 2481 Fax: (012) 342 2480
 e-mail: Info@demarcation.org.za
 Website: www.demarcation.org.za
 Address: Private Bag X28, Hatfield 0028





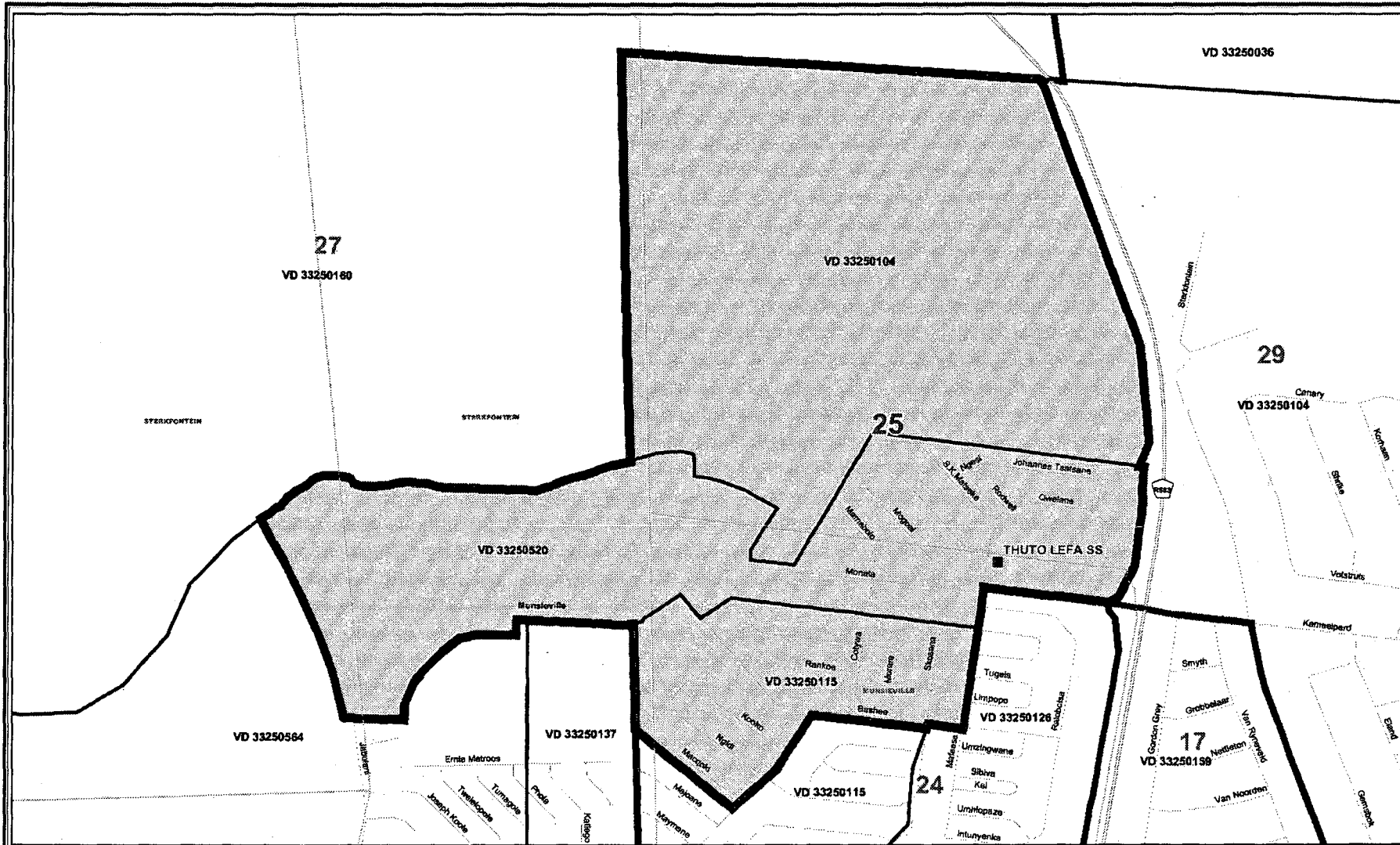
Provincial Boundary	Parent Farms	Voting Station
Local Municipality	Ward	Main Road
District Management Area	Voting District	Road
Traditional Authority Area	Dem	River

Mogale City Local Municipality
 Publication of the delimitation of Ward 24
 of Mogale City Local Municipality (GT411)
 in terms of Item 5 of Schedule 1 to the
 Local Government: Municipal Structures Act, 1998
 (Act No. 117 of 1998)

NOT TO SCALE
DATE February 2005
WARD NUMBER 24

Additional information relating to this map
 can be obtained by contacting the
 Municipal Demarcation Board at:
 Tel: (012) 342 2481 Fax: (012) 342 2480
 e-mail: info@demarcation.org.za
 Website: www.demarcation.org.za
 Address: Private Bag X28, Hatfield 0028





Legend

Provincial Boundary	Parent Farms	Voting Station
Local Municipality	Ward	Main Road
District Management Area	Voting District	Road
Traditional Authority Area	Dam	River

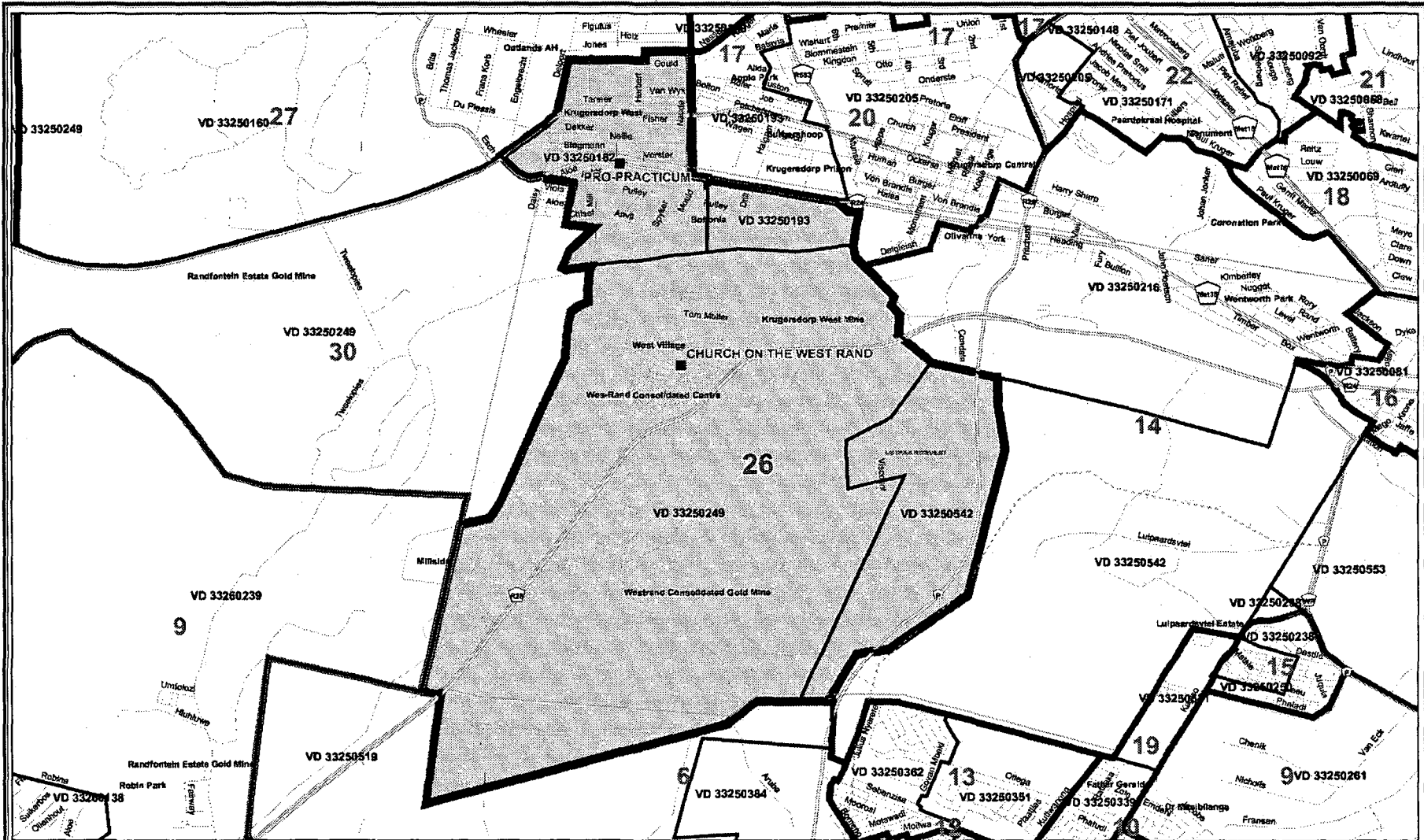
Mogale City Local Municipality
 Publication of the delimitation of Ward 25
 of Mogale City Local Municipality (GT411)
 in terms of Item 5 of Schedule 1 to the
 Local Government: Municipal Structures Act, 1998
 (Act No. 117 of 1998)

NOT TO SCALE
DATE February 2005
WARD NUMBER 25

Additional information relating to this map
 can be obtained by contacting the
 Municipal Demarcation Board at:

Tel: (012) 342 2481 Fax: (012) 342 2480
 e-mail: info@demarcation.org.za
 Website: www.demarcation.org.za
 Address: Private Bag X28, Hatfield 0028





Legend

Provincial Boundary	Parent Farms	Voting Station
Local Municipality	Ward	Main Road
District Management Area	Voting District	Road
Traditional Authority Area	Dam	River

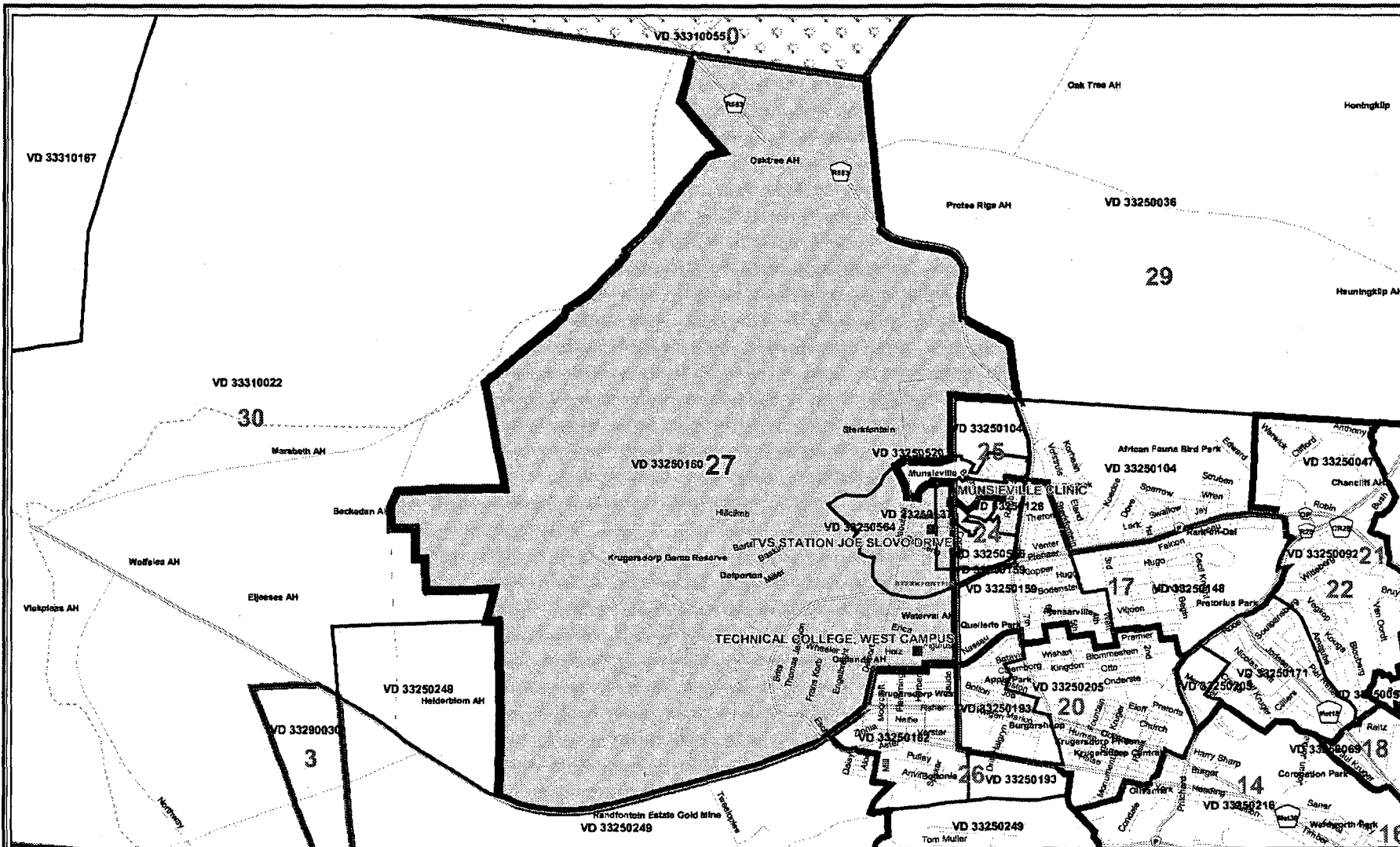
Mogale City Local Municipality
 Publication of the delimitation of Ward 26
 of Mogale City Local Municipality (GT411)
 in terms of Item 5 of Schedule 1 to the
 Local Government: Municipal Structures Act, 1998
 (Act No. 117 of 1998)

	NOT TO SCALE
DATE	February 2005
WARD NUMBER	26

Additional information relating to this map
 can be obtained by contacting the
 Municipal Demarcation Board at:

Tel: (012) 342 2481 Fax: (012) 342 2480
 e-mail: info@demarcation.org.za
 Website: www.demarcation.org.za
 Address: Private Bag X28, Hatfield 0028





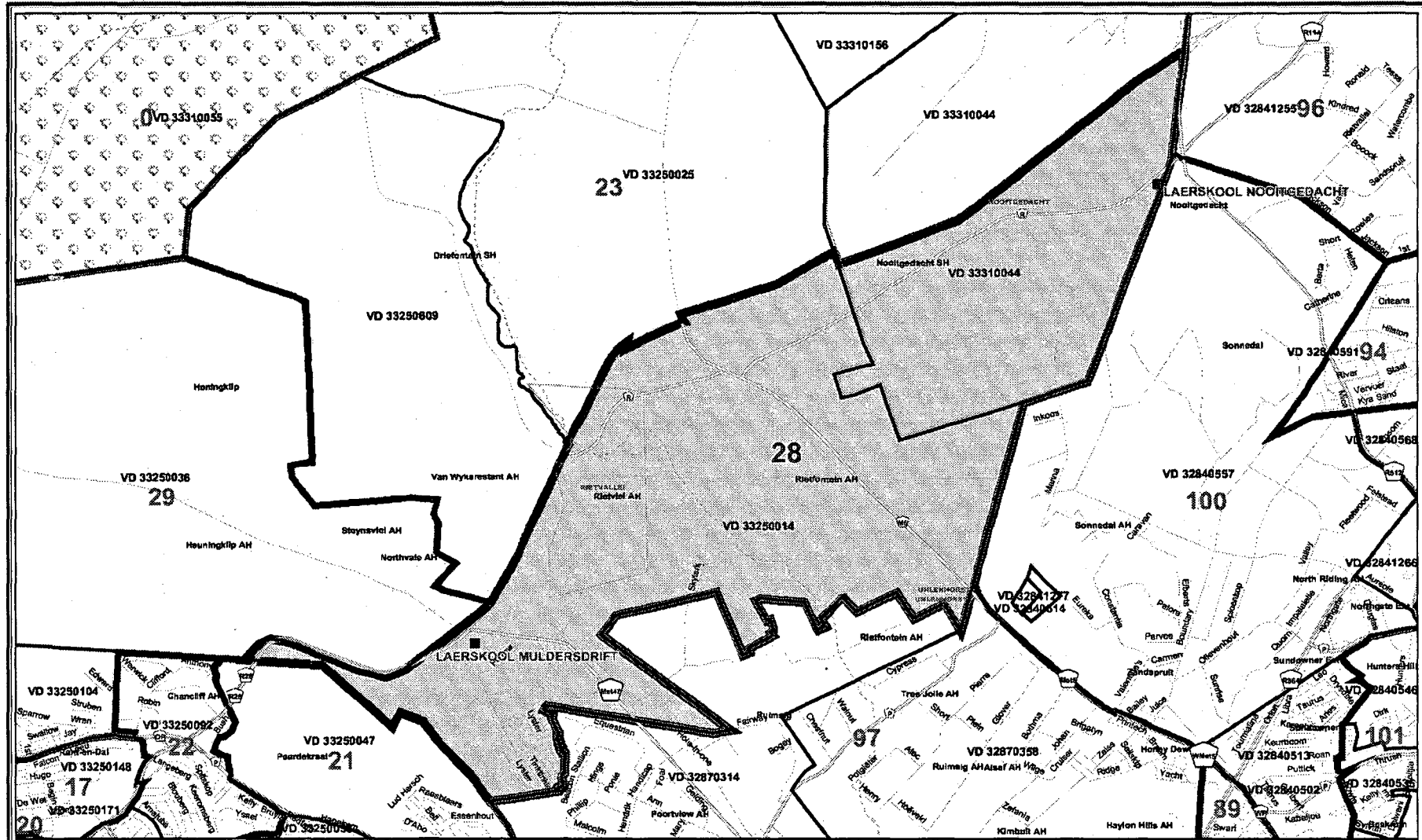
Legend		
	Provincial Boundary	
	Parent Farms	
	Local Municipality	
	District Management Area	
	Traditional Authority Area	
	Ward	
	Main Road	
	Road	
	River	
	Dam	
	Voting Station	
	Voting District	

Mogale City Local Municipality
 Publication of the delimitation of Ward 27
 of Mogale City Local Municipality (GT411)
 in terms of Item 5 of Schedule 1 to the
 Local Government: Municipal Structures Act, 1998
 (Act No. 117 of 1998)

 NOT TO SCALE
DATE February 2005
WARD NUMBER 27

Additional information relating to this map
 can be obtained by contacting the
 Municipal Demarcation Board at:
 Tel: (012) 342 2481 Fax: (012) 342 2480
 e-mail: info@demarcation.org.za
 Website: www.demarcation.org.za
 Address: Private Bag X28, Hatfield 0028





Legend

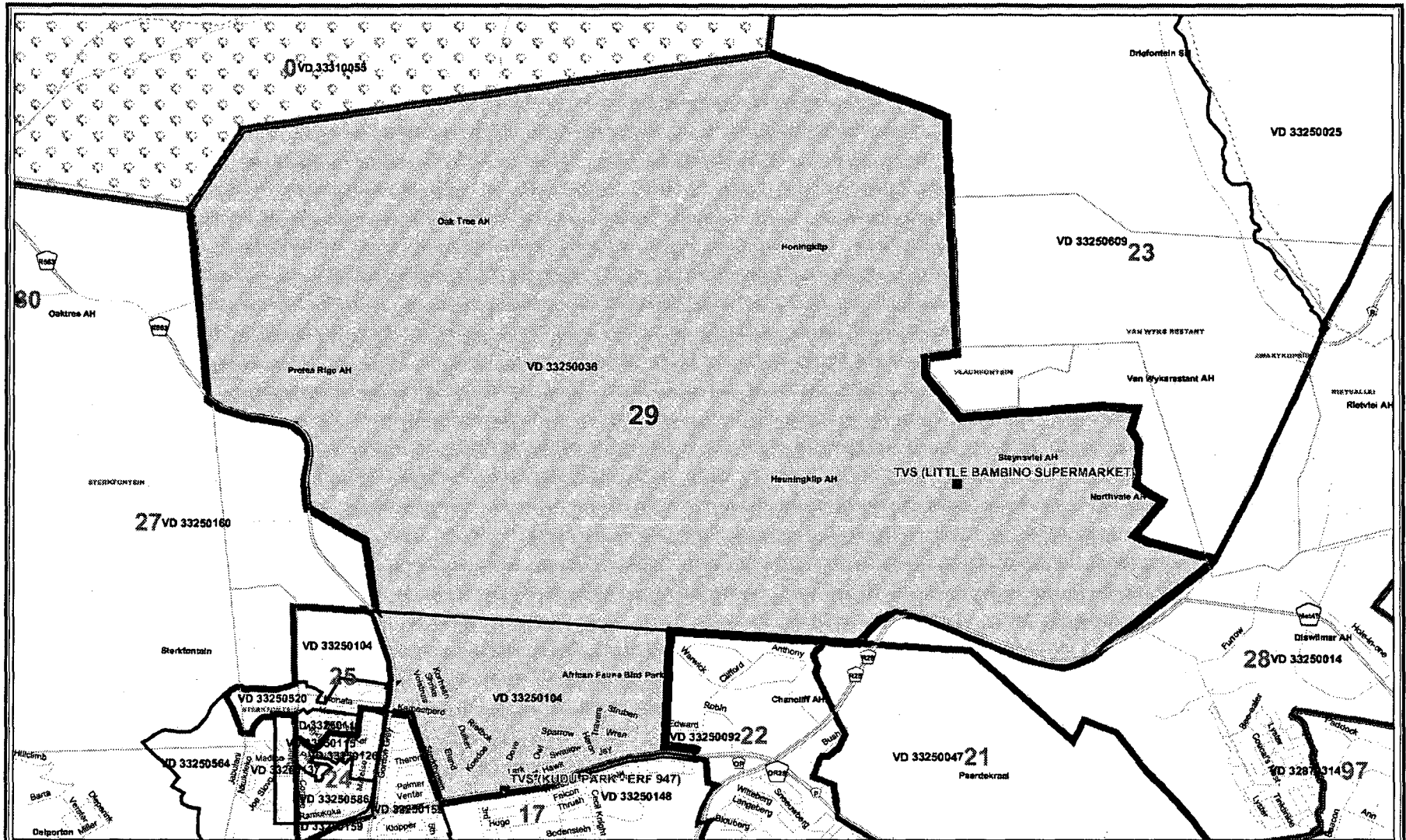
Provincial Boundary	Parent Farms	Voting Station
Local Municipality	Ward	Main Road
District Management Area	Voting District	Road
Traditional Authority Area	Dam	River

Mogale City Local Municipality
 Publication of the delimitation of Ward 28
 of Mogale City Local Municipality (GT411)
 in terms of Item 5 of Schedule 1 to the
 Local Government: Municipal Structures Act, 1998
 (Act No. 117 of 1998)

NOT TO SCALE
DATE February 2005
WARD NUMBER 28

Additional information relating to this map
 can be obtained by contacting the
 Municipal Demarcation Board at:
 Tel: (012) 342 2481 Fax: (012) 342 2480
 e-mail: info@demarcation.org.za
 Website: www.demarcation.org.za
 Address: Private Bag X28, Hatfield 0028





Legend

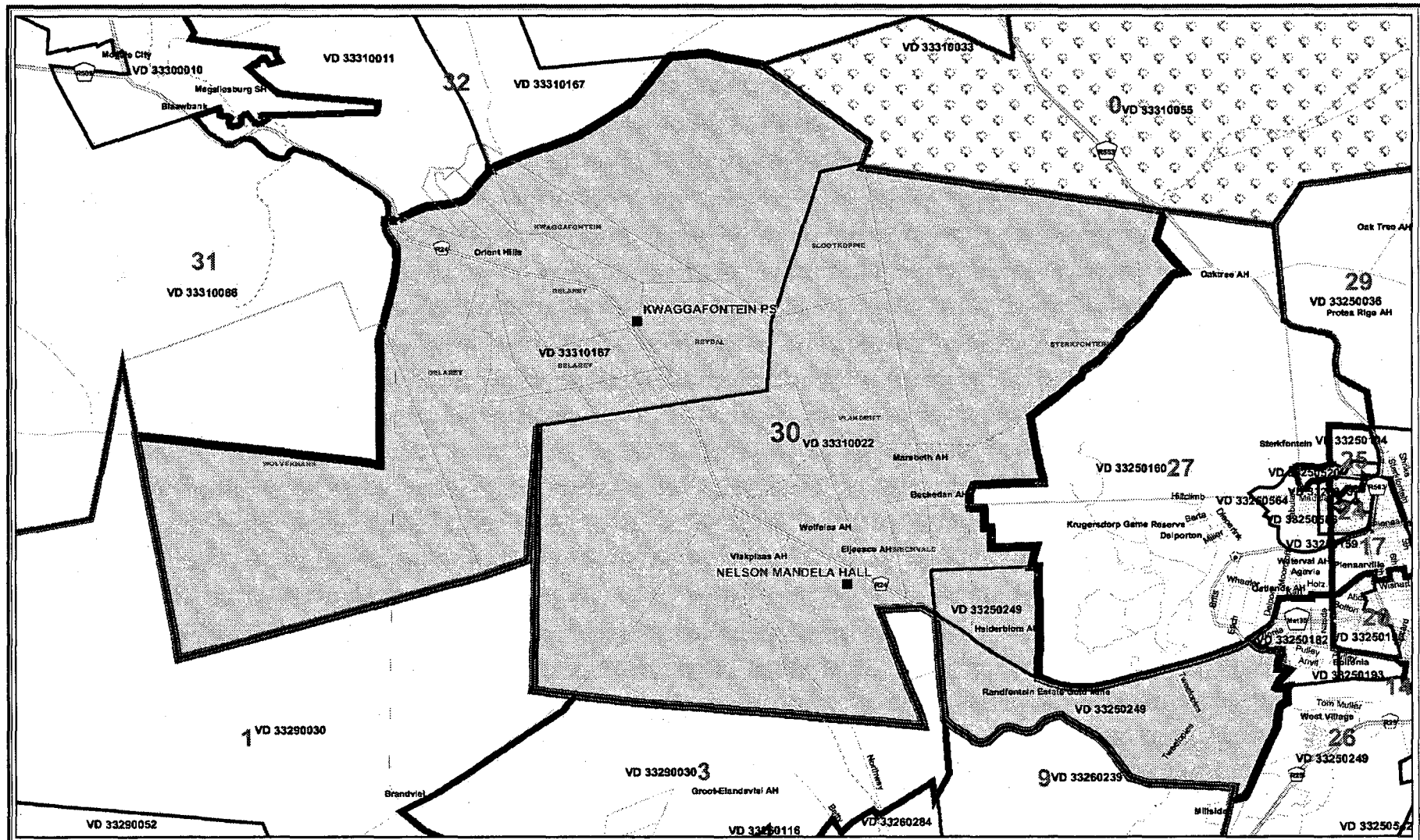
	Provincial Boundary		Parent Farms		Voting Station
	Local Municipality		Ward		Main Road
	District Management Area		Voting District		Road
	Traditional Authority Area		Dam		River

Mogale City Local Municipality
 Publication of the delimitation of Ward 29
 of Mogale City Local Municipality (GT411)
 in terms of Item 5 of Schedule 1 to the
 Local Government: Municipal Structures Act, 1998
 (Act No. 117 of 1998)

 NOT TO SCALE
DATE February 2005
WARD NUMBER 29

Additional information relating to this map
 can be obtained by contacting the
 Municipal Demarcation Board at:
 Tel: (012) 342 2481 Fax: (012) 342 2480
 e-mail: info@demarcation.org.za
 Website: www.demarcation.org.za
 Address: Private Bag X28, Hatfield 0028





Legend

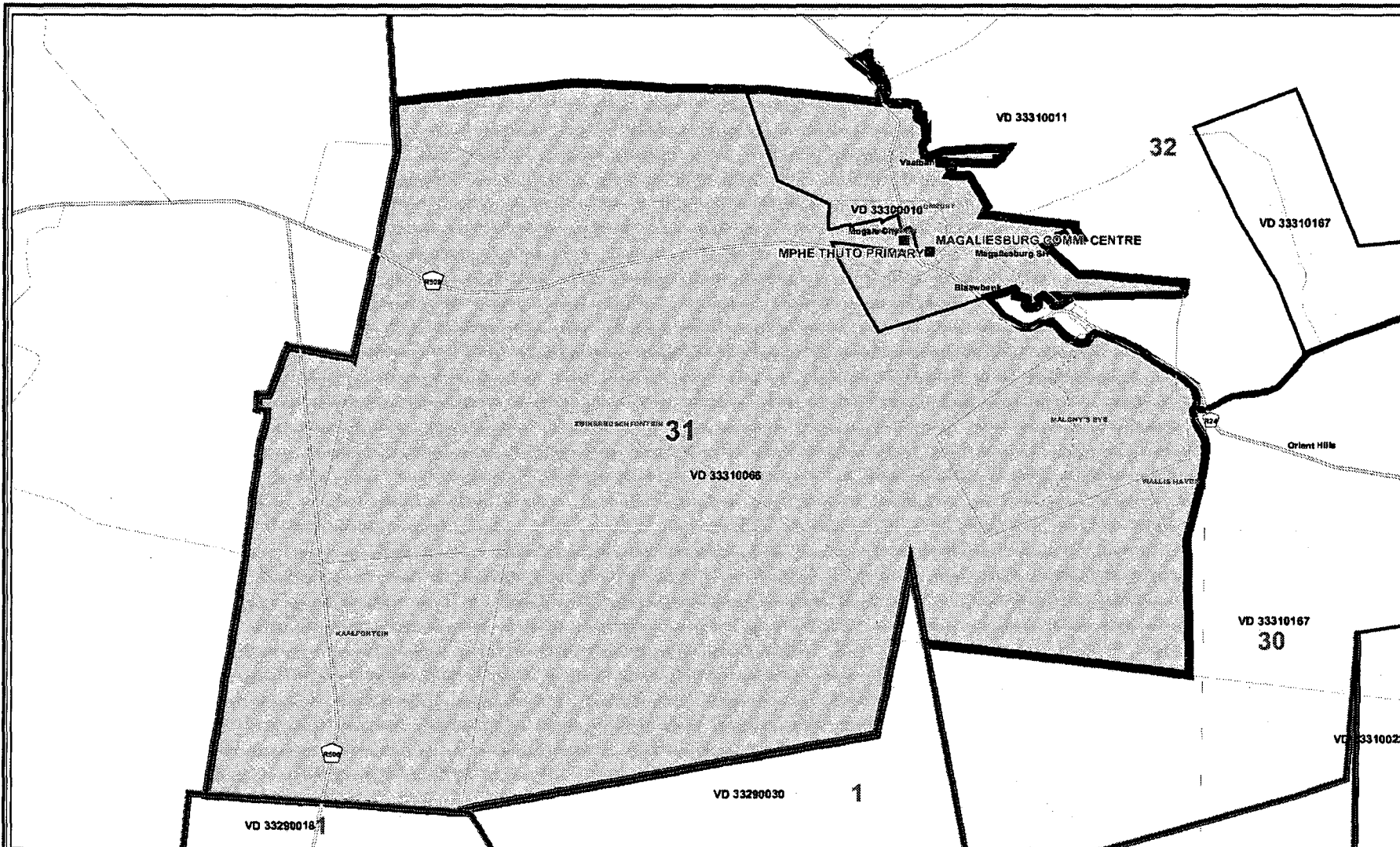
Provincial Boundary	Parent Farms	Voting Station
Local Municipality	Ward	Main Road
District Management Area	Voting District	Road
Traditional Authority Area	Dam	River

Mogale City Local Municipality
 Publication of the delimitation of Ward 30 of Mogale City Local Municipality (GT411) in terms of Item 5 of Schedule 1 to the Local Government: Municipal Structures Act, 1998 (Act No. 117 of 1998)

NOT TO SCALE
DATE February 2005
WARD NUMBER 30

Additional information relating to this map can be obtained by contacting the Municipal Demarcation Board at:
 Tel: (012) 342 2481 Fax: (012) 342 2480
 e-mail: info@demarcation.org.za
 Website: www.demarcation.org.za
 Address: Private Bag X28, Hatfield 0028





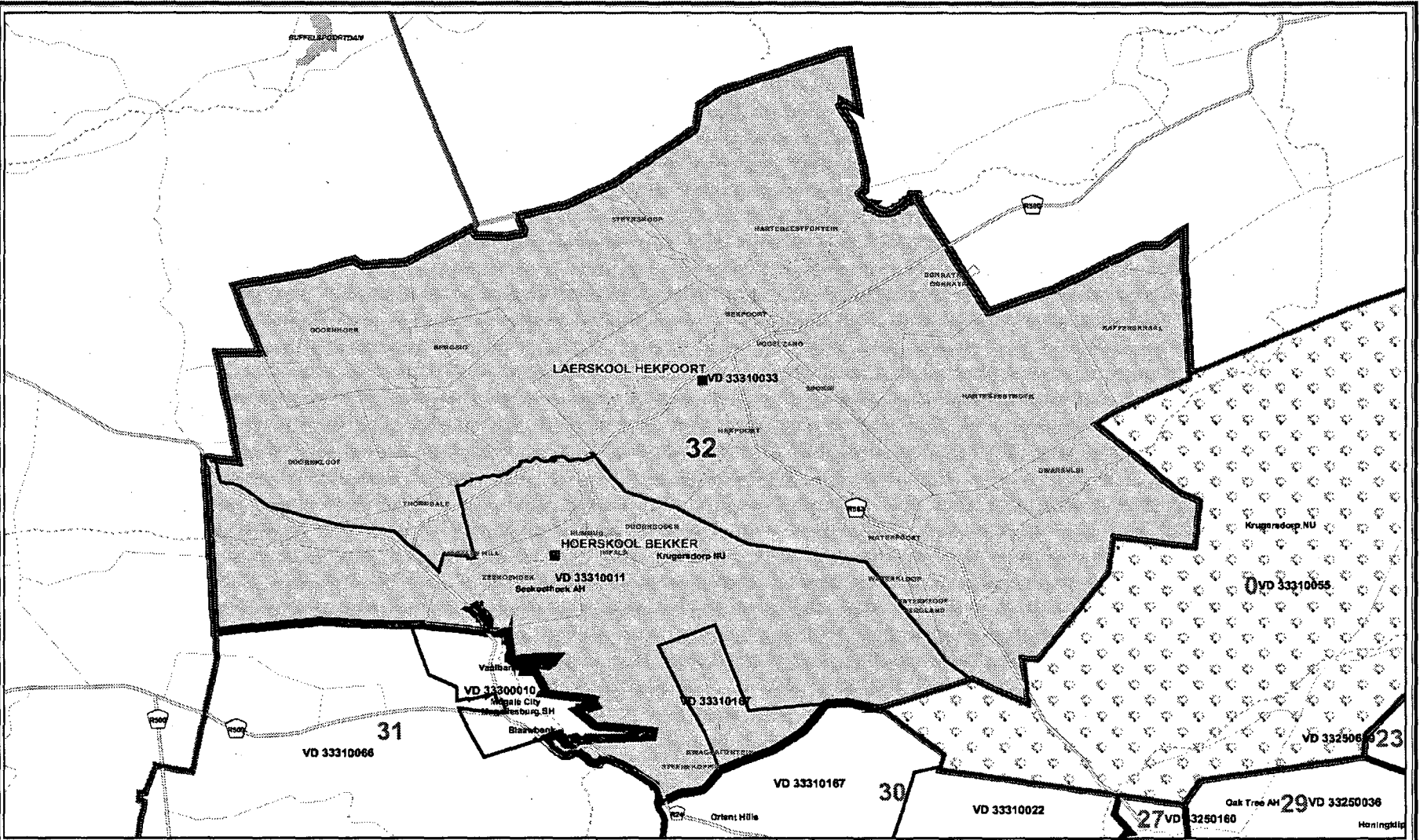
Legend		
	Provincial Boundary	
	Parent Farms	
	Local Municipality	
	Ward	
	District Management Area	
	Traditional Authority Area	
	Main Road	
	Road	
	River	
	Voting Station	
	Voting District	
	Dam	

Mogale City Local Municipality
 Publication of the delimitation of Ward 31
 of Mogale City Local Municipality (GT411)
 in terms of Item 5 of Schedule 1 to the
 Local Government: Municipal Structures Act, 1998
 (Act No.117 of 1998)

NOT TO SCALE
DATE February 2005
WARD NUMBER 31

Additional information relating to this map
 can be obtained by contacting the
 Municipal Demarcation Board at:
 Tel: (012) 342 2481 Fax: (012) 342 2480
 e-mail: info@demarcation.org.za
 Website: www.demarcation.org.za
 Address: Private Bag X28, Hatfield 0028






Legend		
	Provincial Boundary	
	Parent Farms	
	Local Municipality	
	Ward	
	District Management Area	
	Traditional Authority Area	
	Dam	
	Main Road	
	Road	
	River	

Mogale City Local Municipality
 Publication of the delimitation of Ward 32
 of Mogale City Local Municipality (GT411)
 in terms of Item 5 of Schedule 1 to the
 Local Government: Municipal Structures Act, 1998
 (Act No.117 of 1998)

NOT TO SCALE
DATE February 2005
WARD NUMBER 32

Additional Information relating to this map
 can be obtained by contacting the
 Municipal Demarcation Board at:
 Tel: (012) 342 2481 Fax: (012) 342 2480
 e-mail: Info@demarcation.org.za
 Website: www.demarcation.org.za
 Address: Private Bag X28, Hatfield 0028



Printed by the Government Printer, Bosman Street, Private Bag X85, Pretoria, 0001, for the Gauteng Provincial Administration, Johannesburg
 Gedruk deur die Staatsdrukker, Bosmanstraat, Private Sak X85, Pretoria, 0001, vir die Gauteng Provinsiale Administrasie, Johannesburg