


**THE PROVINCE OF  
GAUTENG**



**DIE PROVINSIE  
GAUTENG**

**Provincial Gazette Extraordinary  
Buitengewone Provinsiale Koerant**

Selling price • Verkoopprys: **R2,50**  
Other countries • Buitelands: **R3,25**


**Vol. 11**

**PRETORIA, 28 FEBRUARY  
FEBRUARIE 2005**

**No. 78**

**We all have the power to prevent AIDS**

AIDS  
affects  
us all



A  
new  
struggle

**Prevention is the cure**

**AIDS  
HELPLINE**

**0800 012 322**

DEPARTMENT OF HEALTH



9771682452005

---

**CONTENTS • INHOUD**

<i>No.</i>		<i>Page No.</i>	<i>Gazette No.</i>
<b>GENERAL NOTICE • ALGEMENE KENNISGEWING</b>			
667	Local Government: Municipal Structures Act (117/1998): Delimitation of municipal wards: Randfontein Municipality.	3	78
667	Wet op Plaaslike Regering: Munisipale Strukture (117/1998): Afbakening van munisipale wyke: Randfontein Munisipaliteit .....	6	78

---

## GENERAL NOTICE

### NOTICE 667 OF 2005

#### MUNICIPAL DEMARCATION BOARD DELIMITATION OF MUNICIPAL WARDS IN TERMS OF THE LOCAL GOVERNMENT: MUNICIPAL STRUCTURES ACT, 1998

#### 2005/2006 LOCAL ELECTIONS

Province : Gauteng

Municipality : Randfontein Municipality (GT412)

In terms of Item 5(1) of Schedule 1 to the Local Government: Municipal Structures Act, 1998 (Act No.117 of 1998) the Municipal Demarcation Board hereby publishes its delimitation of wards for the above-mentioned municipality. Particulars of the delimitation are listed in the Schedule.

In terms of Item 5(2) of Schedule 1 to the Act, any person aggrieved by a delimitation may within 14 days of publication of this notice submit objections in writing to:

The Municipal Demarcation Board  
Private Bag X28  
Hatfield  
0028  
Fax: 012-3422480  
E-mail: info@demarcation.org.za

The public is hereby invited to submit objections before or on 31 March 2005.

**VUYO MLOKOTI**  
**CHAIRPERSON: MDB**

#### Schedule

In terms of section 18(3) of the Local Government: Municipal Structures Act, 1998 (Act 117 of 1998) the MEC responsible for local government has determined that the municipal council consists of **37** councillors.

After having consulted the Independent Electoral Commission, The Municipal Demarcation Board has delimited the municipality into **19** wards in terms of Schedule 1 to the Act.

The number of registered voters in each ward does not vary by more than fifteen percent from the norm. The norm was determined by dividing the total number of voters on the municipal segment of the national common voters roll, namely **65845** voters on 20 February 2004, by the number of wards in the municipality.

The **Randfontein Municipality** comprises of **19** wards. The ward numbers, the voting districts in each ward, and the number of voters are as follows:

**Ward 1** consisting of **2992** registered voters comprising the following voting districts:

- Portion of voting district 33290030 (GATSRANT RAID CENTRE) comprising **1542** registered voters
- Voting district 33290041 (TEMPORARY VOTING STATION (VLEIKOP GENERAL DEALER)) comprising **743** registered voters
- Voting district 33290052 (RODORA PRIMARY) comprising **707** registered voters

**Ward 2** consisting of **3088** registered voters comprising the following voting districts:

- Voting district 33260228 (MINE COMM BLD KOCKSOORD) comprising **3088** registered voters

**Ward 3** consisting of **2972** registered voters comprising the following voting districts:

- Voting district 33260116 (WHEATLANDS PRIMARY SCHOOL) comprising **1472** registered voters
  - Portion of voting district 33260284 (RANDPOORT RENAISSANCE HALL) comprising **600** registered voters
  - Portion of voting district 33290030 (GATSRANT RAID CENTRE) comprising **850** registered voters
- Ward 4** consisting of **3526** registered voters comprising the following voting districts:
- Voting district 33260127 (RANDGATE RECREATION HALL) comprising **3526** registered voters
- Ward 5** consisting of **3977** registered voters comprising the following voting districts:
- Portion of voting district 33260161 (RANDFONTEIN AFRIKAANS MEDIUM SCHOOL) comprising **120** registered voters
  - Voting district 33260172 (OLD TOWN HALL) comprising **2815** registered voters
  - Voting district 33260307 (JUDES KLASS HALL) comprising **1042** registered voters
- Ward 6** consisting of **3247** registered voters comprising the following voting districts:
- Portion of voting district 33260138 (RANDFONTEIN ENGLISH MEDIUM SCHOOL) comprising **1154** registered voters
  - Voting district 33260149 (SHOW HALL) comprising **2093** registered voters
- Ward 7** consisting of **3466** registered voters comprising the following voting districts:
- Portion of voting district 33260161 (RANDFONTEIN AFRIKAANS MEDIUM SCHOOL) comprising **3246** registered voters
  - Portion of voting district 33260284 (RANDPOORT RENAISSANCE HALL) comprising **220** registered voters
- Ward 8** consisting of **3637** registered voters comprising the following voting districts:
- Voting district 33260183 (TOEKOMSRUS COMMUNITY HALL) comprising **2114** registered voters
  - Voting district 33260217 (TOEKOMSRUS PRIMARY SCHOOL) comprising **1523** registered voters
- Ward 9** consisting of **3018** registered voters comprising the following voting districts:
- Portion of voting district 33260138 (RANDFONTEIN ENGLISH MEDIUM SCHOOL) comprising **800** registered voters
  - Voting district 33260239 (BHONGWENI HOSTEL) comprising **904** registered voters
  - Portion of voting district 33260284 (RANDPOORT RENAISSANCE HALL) comprising **1314** registered voters
- Ward 10** consisting of **2990** registered voters comprising the following voting districts:
- Voting district 33260206 (ROMAN CATHOLIC CHURCH) comprising **2990** registered voters
- Ward 11** consisting of **3351** registered voters comprising the following voting districts:
- Voting district 33260015 (MOHLAKANO PRIMARY SCHOOL) comprising **3351** registered voters
  - Portion of voting district 33260295 (ITERELENG DISABLE CENTRE) comprising **0** registered voters
- Ward 12** consisting of **3531** registered voters comprising the following voting districts:
- Voting district 33260251 (TEMPORARY VOTING STATION (ZENZELE 1)) comprising **1699** registered voters
  - Voting district 33260262 (TEMPORARY VOTING STATION (ZENZELE 2)) comprising **1339** registered voters
  - Voting district 33260273 (TEMPORARY VOTING STATION (THUSONG FARM)) comprising **493** registered voters
- Ward 13** consisting of **3648** registered voters comprising the following voting districts:

- Portion of voting district 33260026 (MALERATO PUBLIC SCHOOL) comprising **1624** registered voters
- Portion of voting district 33260295 (ITERELENG DISABLE CENTRE) comprising **2024** registered voters

Ward **14** consisting of **3722** registered voters comprising the following voting districts:

- Voting district 33260194 (PENTECOSTAL CHURCH) comprising **1389** registered voters
- Portion of voting district 33260295 (ITERELENG DISABLE CENTRE) comprising **0** registered voters
- Voting district 33290063 (COOKE ONE) comprising **2333** registered voters

Ward **15** consisting of **3620** registered voters comprising the following voting districts:

- Portion of voting district 33260240 (THUTO-LEHAKWE SECONDARY SCHOOL) comprising **3620** registered voters

Ward **16** consisting of **3714** registered voters comprising the following voting districts:

- Voting district 33260059 (SEDIMOSANG PRIMARY SCHOOL) comprising **1119** registered voters
- Voting district 33260071 (RAMOSA HALL) comprising **2503** registered voters
- Portion of voting district 33260240 (THUTO-LEHAKWE SECONDARY SCHOOL) comprising **92** registered voters

Ward **17** consisting of **3979** registered voters comprising the following voting districts:

- Voting district 33260060 (METHODIST CHURCH OF SOUTH AFRICA) comprising **2291** registered voters
- Voting district 33260105 (TSWELELO PUBLIC SCHOOL) comprising **1408** registered voters
- Portion of voting district 33260240 (THUTO-LEHAKWE SECONDARY SCHOOL) comprising **280** registered voters

Ward **18** consisting of **3857** registered voters comprising the following voting districts:

- Voting district 33260037 (MATLAPANENG PUBLIC SCHOOL) comprising **2994** registered voters
- Voting district 33260048 (MOHLAKENG PRIMARY SCHOOL) comprising **863** registered voters

Ward **19** consisting of **3510** registered voters comprising the following voting districts:

- Portion of voting district 33260026 (MALERATO PUBLIC SCHOOL) comprising **1000** registered voters
- Voting district 33260093 (ELIZABETH SOKHELA CRECHE) comprising **2510** registered voters

## ALGEMENE KENNISGEWING

### KENNISGEWING 667 VAN 2005

#### MUNISIPALE AFBAKENINGSRAAD AFBAKENING VAN MUNISIPALE WYKE INGEVOLGE DIE WET OP PLAASLIKE REGERING: MUNISIPALE STRUKTURE, 1998

#### 2005/2006 PLAASLIKE VERKIESINGS

Provinsie : Gauteng

Munisipaliteit : Randfontein Munisipaliteit (GT412)

Ingevolge Item 5(1) van Bylae 1 van die Wet op Plaaslike Regering: Munisipale Strukture, 1998 (Wet No. 117 van 1998) publiseer die Munisipale Afbakeningsraad hiermee sy afbakening van wyke vir die bogenoemde munisipaliteit. Besonderhede van die wyke is vervat in die Bylae.

Ingevolge item 5(2) van Bylae 1 van die Wet, kan enige persoon wat gegrief is deur 'n afbakening binne 14 dae na publikasie van hierdie kennisgewing skriftelike besware voorlê aan:

Die Munisipale Afbakeningsraad  
Privaatsak X28  
Hatfield  
0028  
Faks: 012-3422480  
E-pos: info@demarcation.org.za

Die publiek word hiermee uitgenooi om besware voor of op 31 Maart 2005 aan die Afbakeningsraad voor te lê.

**VUYO MLOKOTI**  
**VOORSITTER: MAR**

#### Bylae

Ingevolge artikel 18(3) van die Wet op Plaaslike Regering: Munisipale Strukture, 1998 (Wet 117 van 1998) het die LUR vir plaaslike regering bepaal dat die munisipale raad bestaan uit 37 raadslede.

Na oorlegpleging met die Onafhanklike Verkiesingskommissie het die Munisipale Afbakeningsraad die munisipaliteit in 19 wyke afgebaken ingevolge Bylae 1 van die Wet.

Die getal geregistreerde kiesers in elke wyk, wyk nie meer as vyftien persent van die norm af nie. Die norm is bepaal deur die getal geregistreerde kiesers op die munisipale segment van die nasionale gemeenskaplike kieserslys, naamlik 65845 kiesers op 20 Februarie 2004, deur die getal wyke in die munisipaliteit te deel.

Die **Randfontein Munisipaliteit** het 19 wyke. Die wyknommers, die stembedistrikte en die getal geregistreerde kiesers, is as volg:

Wyk 1 het 2992 geregistreerde kiesers en bestaan uit die volgende stembedistrikte:

- 'n Gedeelte van Stembedistrikk33290030 (GATSRANT RAID CENTRE) het 1542 geregistreerde kiesers
- Stembedistrikk 33290041 (TEMPORARY VOTING STATION (VLEIKOP GENERAL DEALER)) het 743 geregistreerde kiesers
- Stembedistrikk 33290052 (RODORA PRIMARY) het 707 geregistreerde kiesers

Wyk 2 het 3088 geregistreerde kiesers en bestaan uit die volgende stembedistrikte:

- Stembedistrikk 33260228 (MINE COMM BLD KOCKSOORD) het 3088 geregistreerde kiesers

Wyk 3 het **2972** geregistreerde kiesers en bestaan uit die volgende stembdistrikte:

- Stembdistrik 33260116 (WHEATLANDS PRIMARY SCHOOL) het **1472** geregistreerde kiesers
- 'n Gedeelte van Stembdistrik33260284 (RANDPOORT RENAISSANCE HALL) het **600** geregistreerde kiesers
- 'n Gedeelte van Stembdistrik33290030 (GATSRANT RAID CENTRE) het **850** geregistreerde kiesers

Wyk 4 het **3526** geregistreerde kiesers en bestaan uit die volgende stembdistrikte:

- Stembdistrik 33260127 (RANDGATE RECREATION HALL) het **3526** geregistreerde kiesers

Wyk 5 het **3977** geregistreerde kiesers en bestaan uit die volgende stembdistrikte:

- 'n Gedeelte van Stembdistrik33260161 (RANDFONTEIN AFRIKAANS MEDIUM SCHOOL) het **120** geregistreerde kiesers
- Stembdistrik 33260172 (OLD TOWN HALL) het **2815** geregistreerde kiesers
- Stembdistrik 33260307 (JUDES KLASS HALL) het **1042** geregistreerde kiesers

Wyk 6 het **3247** geregistreerde kiesers en bestaan uit die volgende stembdistrikte:

- 'n Gedeelte van Stembdistrik33260138 (RANDFONTEIN ENGLISH MEDIUM SCHOOL) het **1154** geregistreerde kiesers
- Stembdistrik 33260149 (SHOW HALL) het **2093** geregistreerde kiesers

Wyk 7 het **3466** geregistreerde kiesers en bestaan uit die volgende stembdistrikte:

- 'n Gedeelte van Stembdistrik33260161 (RANDFONTEIN AFRIKAANS MEDIUM SCHOOL) het **3246** geregistreerde kiesers
- 'n Gedeelte van Stembdistrik33260284 (RANDPOORT RENAISSANCE HALL) het **220** geregistreerde kiesers

Wyk 8 het **3637** geregistreerde kiesers en bestaan uit die volgende stembdistrikte:

- Stembdistrik 33260183 (TOEKOMSRUS COMMUNITY HALL) het **2114** geregistreerde kiesers
- Stembdistrik 33260217 (TOEKOMSRUS PRIMARY SCHOOL) het **1523** geregistreerde kiesers

Wyk 9 het **3018** geregistreerde kiesers en bestaan uit die volgende stembdistrikte:

- 'n Gedeelte van Stembdistrik33260138 (RANDFONTEIN ENGLISH MEDIUM SCHOOL) het **800** geregistreerde kiesers
- Stembdistrik 33260239 (BHONGWENI HOSTEL) het **904** geregistreerde kiesers
- 'n Gedeelte van Stembdistrik33260284 (RANDPOORT RENAISSANCE HALL) het **1314** geregistreerde kiesers

Wyk 10 het **2990** geregistreerde kiesers en bestaan uit die volgende stembdistrikte:

- Stembdistrik 33260206 (ROMAN CATHOLIC CHURCH) het **2990** geregistreerde kiesers

Wyk 11 het **3351** geregistreerde kiesers en bestaan uit die volgende stembdistrikte:

- Stembdistrik 33260015 (MOHLAKANO PRIMARY SCHOOL) het **3351** geregistreerde kiesers
- 'n Gedeelte van Stembdistrik33260295 (ITERELENG DISABLE CENTRE) het **0** geregistreerde kiesers

Wyk 12 het **3531** geregistreerde kiesers en bestaan uit die volgende stembdistrikte:

- Stembdistrik 33260251 (TEMPORARY VOTING STATION (ZENZELE 1)) het **1699** geregistreerde kiesers
- Stembdistrik 33260262 (TEMPORARY VOTING STATION (ZENZELE 2)) het **1339** geregistreerde kiesers
- Stembdistrik 33260273 (TEMPORARY VOTING STATION (THUSONG FARM)) het **493** geregistreerde kiesers

**Wyk 13** het **3648** geregistreerde kiesers en bestaan uit die volgende stembdistrikte:

- 'n Gedeelte van Stembdistrik33260026 (MALERATO PUBLIC SCHOOL) het **1624** geregistreerde kiesers
- 'n Gedeelte van Stembdistrik33260295 (ITERELENG DISABLE CENTRE) het **2024** geregistreerde kiesers

**Wyk 14** het **3722** geregistreerde kiesers en bestaan uit die volgende stembdistrikte:

- Stembdistrik 33260194 (PENTECOSTAL CHURCH) het **1389** geregistreerde kiesers
- 'n Gedeelte van Stembdistrik33260295 (ITERELENG DISABLE CENTRE) het **0** geregistreerde kiesers
- Stembdistrik 33290063 (COOKE ONE) het **2333** geregistreerde kiesers

**Wyk 15** het **3620** geregistreerde kiesers en bestaan uit die volgende stembdistrikte:

- 'n Gedeelte van Stembdistrik33260240 (THUTO-LEHAKWE SECONDARY SCHOOL) het **3620** geregistreerde kiesers

**Wyk 16** het **3714** geregistreerde kiesers en bestaan uit die volgende stembdistrikte:

- Stembdistrik 33260059 (SEDIMOSANG PRIMARY SCHOOL) het **1119** geregistreerde kiesers
- Stembdistrik 33260071 (RAMOSA HALL) het **2503** geregistreerde kiesers
- 'n Gedeelte van Stembdistrik33260240 (THUTO-LEHAKWE SECONDARY SCHOOL) het **92** geregistreerde kiesers

**Wyk 17** het **3979** geregistreerde kiesers en bestaan uit die volgende stembdistrikte:

- Stembdistrik 33260060 (METHODIST CHURCH OF SOUTH AFRICA) het **2291** geregistreerde kiesers
- Stembdistrik 33260105 (TSWELELO PUBLIC SCHOOL) het **1408** geregistreerde kiesers
- 'n Gedeelte van Stembdistrik33260240 (THUTO-LEHAKWE SECONDARY SCHOOL) het **280** geregistreerde kiesers

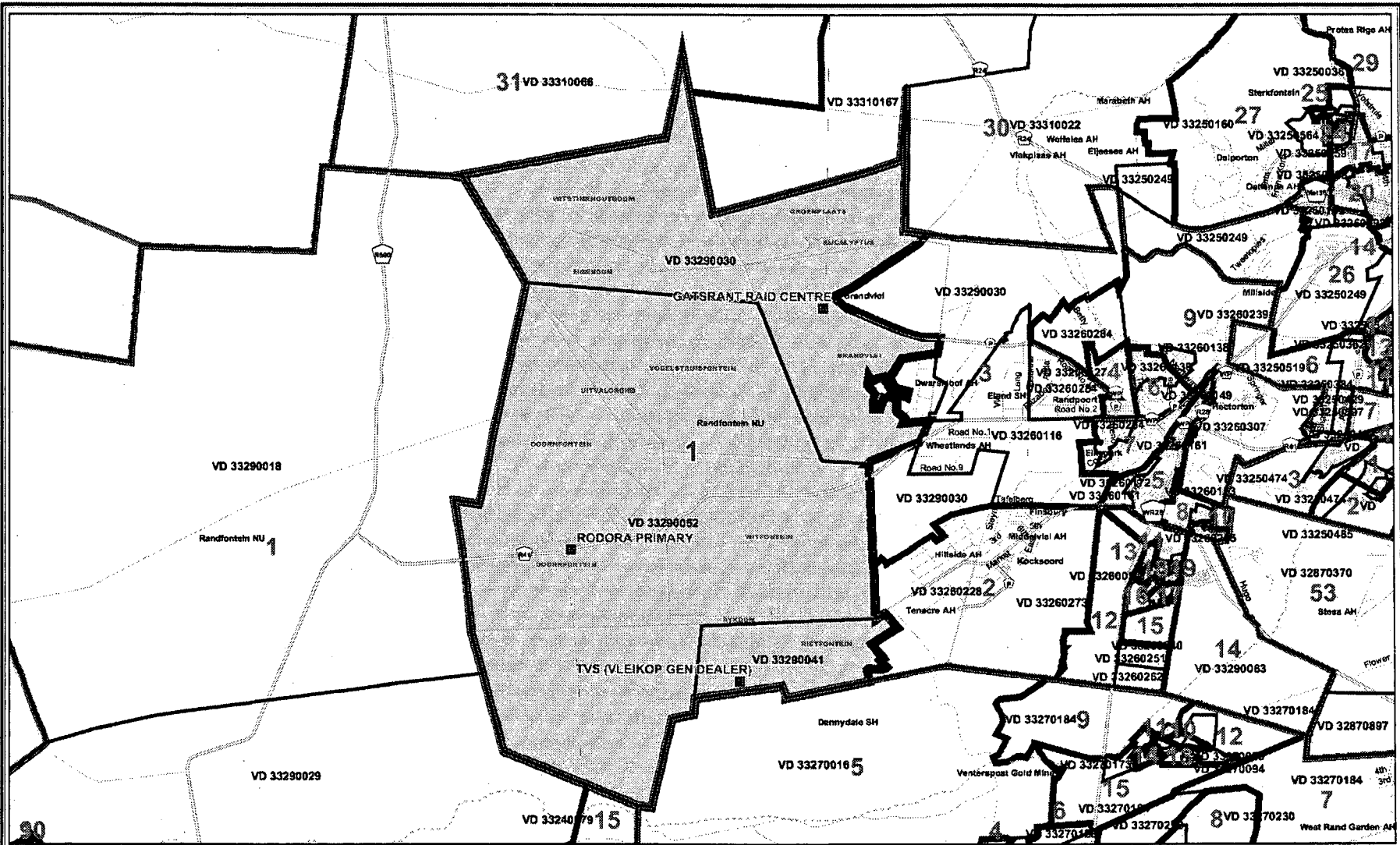
**Wyk 18** het **3857** geregistreerde kiesers en bestaan uit die volgende stembdistrikte:

- Stembdistrik 33260037 (MATLAPANENG PUBLIC SCHOOL) het **2994** geregistreerde kiesers
- Stembdistrik 33260048 (MOHLAKENG PRIMARY SCHOOL) het **863** geregistreerde kiesers

**Wyk 19** het **3510** geregistreerde kiesers en bestaan uit die volgende stembdistrikte:

- 'n Gedeelte van Stembdistrik33260026 (MALERATO PUBLIC SCHOOL) het **1000** geregistreerde kiesers
- Stembdistrik 33260093 (ELIZABETH SOKHELA CRECHE) het **2510** geregistreerde kiesers





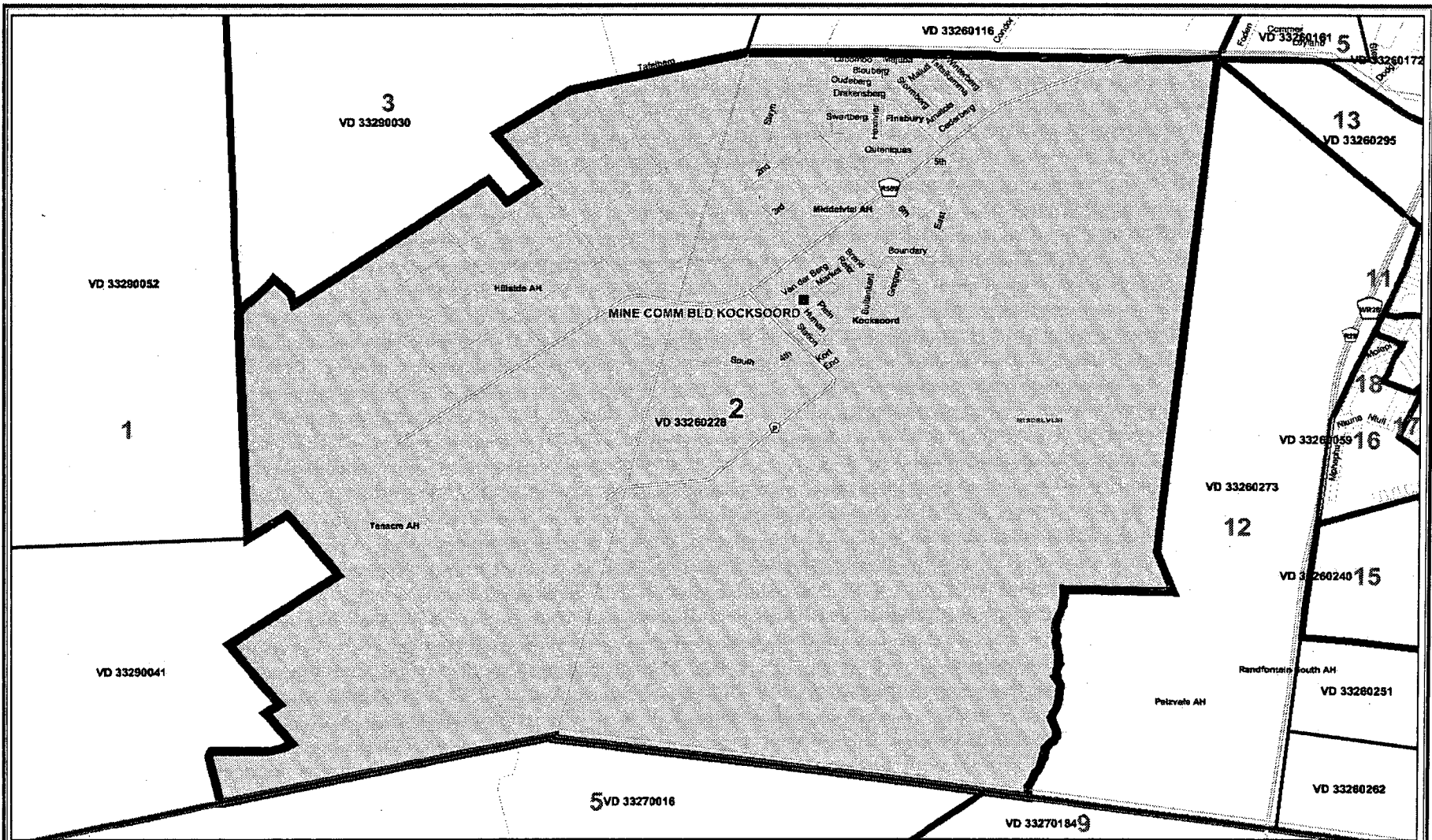
Legend		
	Provincial Boundary	
	Local Municipality	
	District Management Area	
	Traditional Authority Area	
	Parent Farms	
	Ward	
	Main Road	
	Road	
	River	
	Voting Station	
	Voting District	
	Dam	

**Randfontein Local Municipality**  
 Publication of the delimitation of Ward 1  
 of Randfontein Local Municipality (GT412)  
 in terms of Item 5 of Schedule 1 to the  
 Local Government: Municipal Structures Act, 1998  
 (Act No. 117 of 1998)

NOT TO SCALE
DATE February 2005
WARD NUMBER 1

Additional information relating to this map  
 can be obtained by contacting the  
 Municipal Demarcation Board at:  
 Tel: (012) 342 2481 Fax: (012) 342 2480  
 e-mail: [info@demarcation.org.za](mailto:info@demarcation.org.za)  
 Website: [www.demarcation.org.za](http://www.demarcation.org.za)  
 Address: Private Bag X28, Hatfield 0028

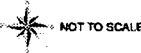




**Legend**

Provincial Boundary	Parent Farms	Voting Station
Local Municipality	Ward	Main Road
District Management Area	Voting District	Road
Traditional Authority Area	Dam	River

**Randfontein Local Municipality**  
 Publication of the delimitation of Ward 2  
 of Randfontein Local Municipality (GT412)  
 in terms of Item 5 of Schedule 1 to the  
 Local Government: Municipal Structures Act, 1998  
 (Act No. 117 of 1998)



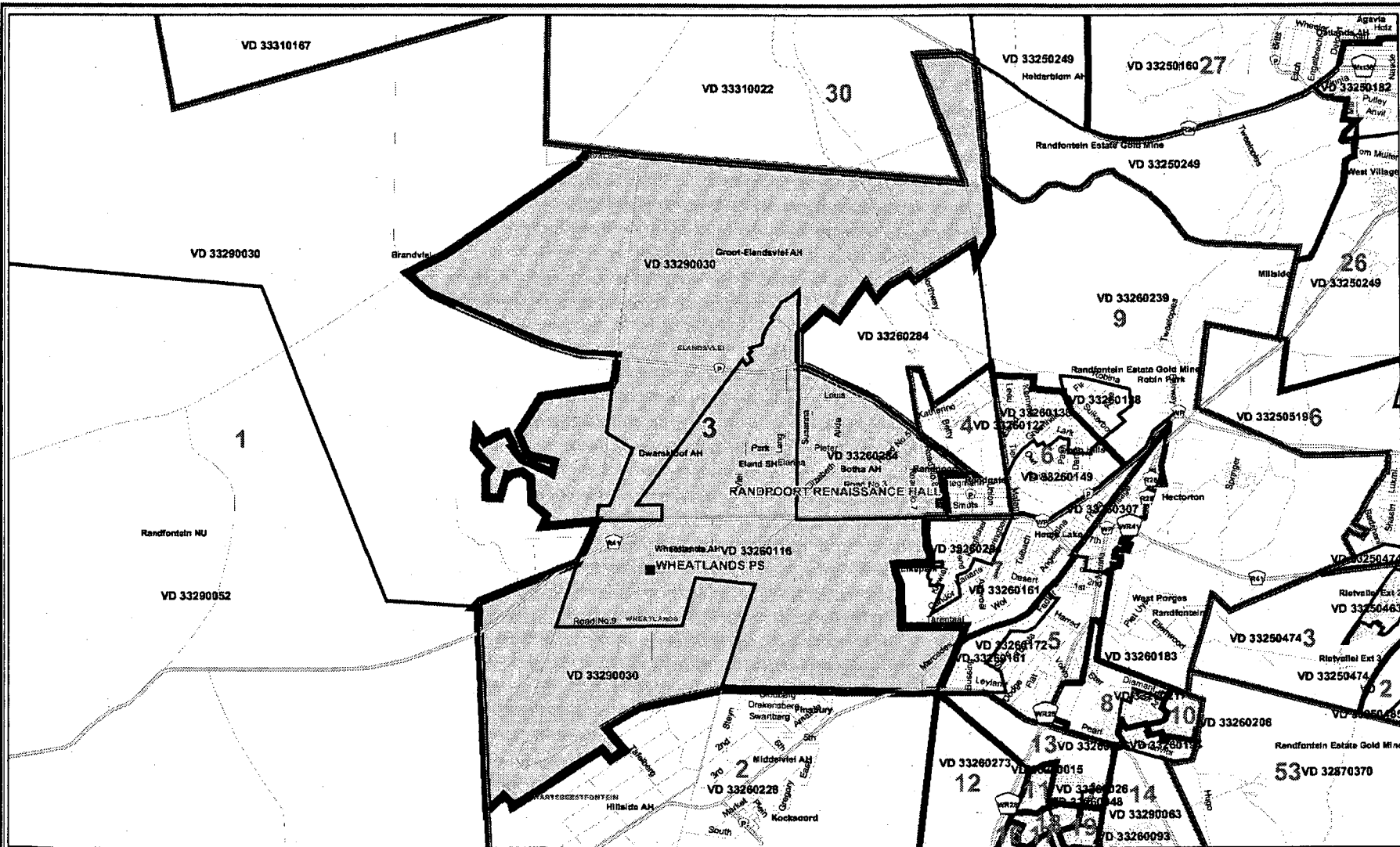
DATE  
February 2005

WARD NUMBER  
2

Additional information relating to this map  
 can be obtained by contacting the  
 Municipal Demarcation Board at:

Tel: (012) 342 2481 Fax: (012) 342 2480  
 e-mail: [info@demarcation.org.za](mailto:info@demarcation.org.za)  
 Website: [www.demarcation.org.za](http://www.demarcation.org.za)  
 Address: Private Bag X28, Hatfield 0028





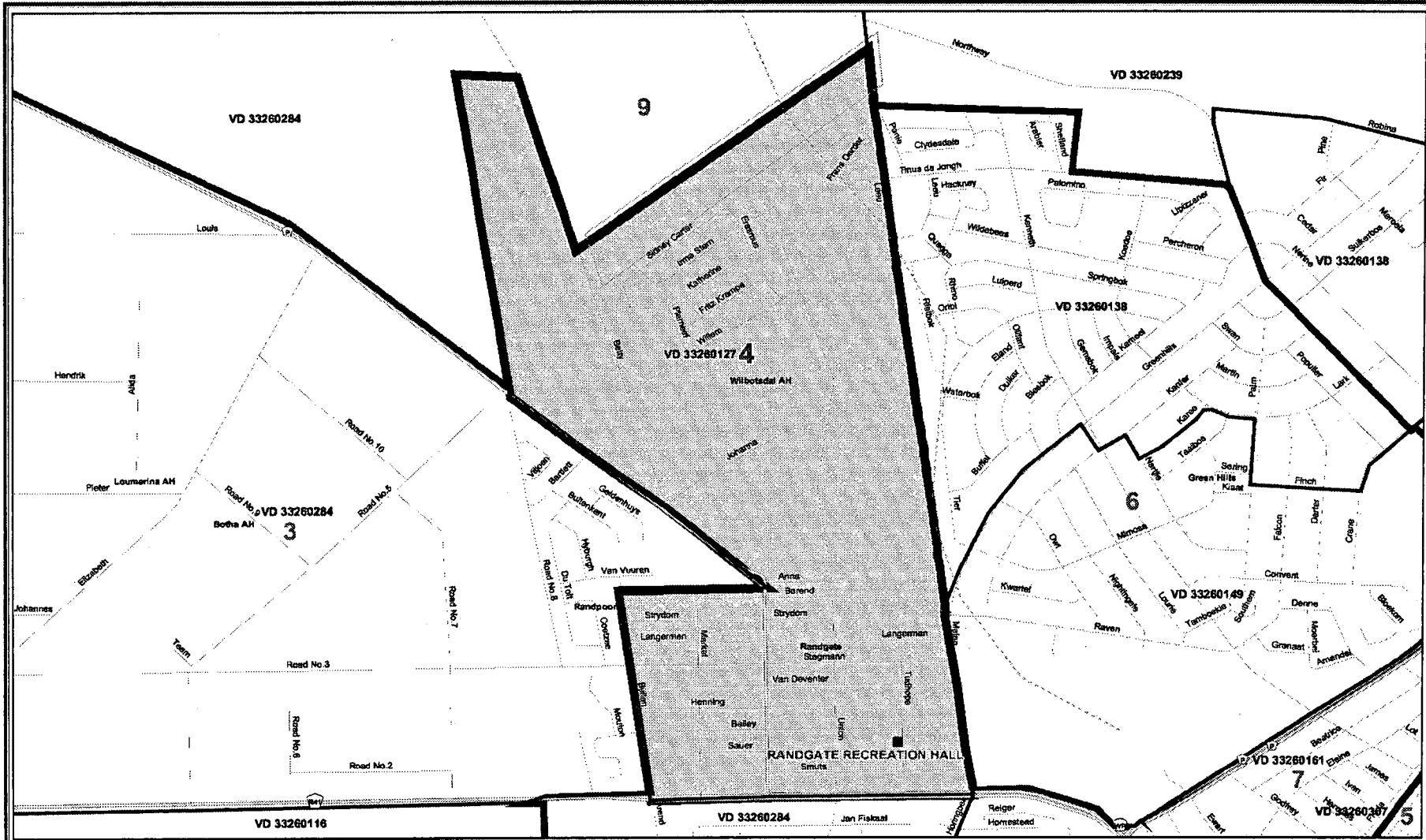
Provincial Boundary	Parent Farms	Voting Station
Local Municipality	Ward	Main Road
District Management Area	Voting District	Road
Traditional Authority Area	Dam	River

**Randfontein Local Municipality**  
 Publication of the delimitation of Ward 3  
 of Randfontein Local Municipality (GT412)  
 in terms of Item 5 of Schedule 1 to the  
 Local Government: Municipal Structures Act, 1998  
 (Act No. 117 of 1998)

NOT TO SCALE
DATE February 2005
WARD NUMBER 3

Additional information relating to this map  
 can be obtained by contacting the  
 Municipal Demarcation Board at:  
 Tel: (012) 342 2481 Fax: (012) 342 2480  
 e-mail: [Info@demarcation.org.za](mailto:Info@demarcation.org.za)  
 Website: [www.demarcation.org.za](http://www.demarcation.org.za)  
 Address: Private Bag X28, Hatfield 0028





**Legend**

Provincial Boundary	Parent Farms	Voting Station
Local Municipality	Ward	Main Road
District Management Area	Voting District	Road
Traditional Authority Area	Dam	River

**Randfontein Local Municipality**

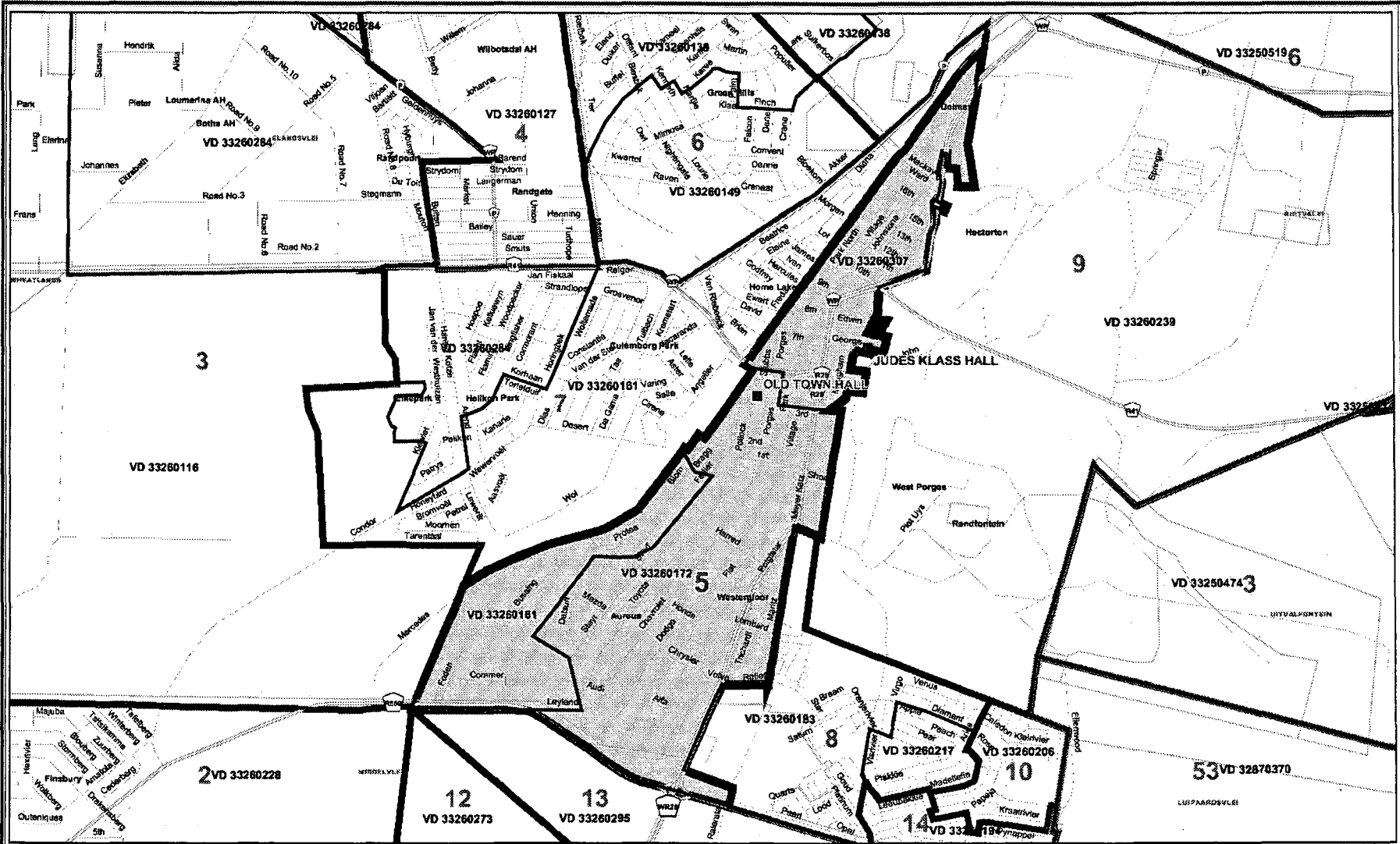
Publication of the delimitation of Ward 4 of Randfontein Local Municipality (GT412) in terms of Item 5 of Schedule 1 to the Local Government: Municipal Structures Act, 1998 (Act No. 117 of 1998)

NOT TO SCALE
DATE February 2005
WARD NUMBER 4

Additional information relating to this map can be obtained by contacting the Municipal Demarcation Board at:

Tel: (012) 342 2481 Fax: (012) 342 2480  
 e-mail: [info@demarcation.org.za](mailto:info@demarcation.org.za)  
 Website: [www.demarcation.org.za](http://www.demarcation.org.za)  
 Address: Private Bag X28, Hatfield 0028





**Legend**

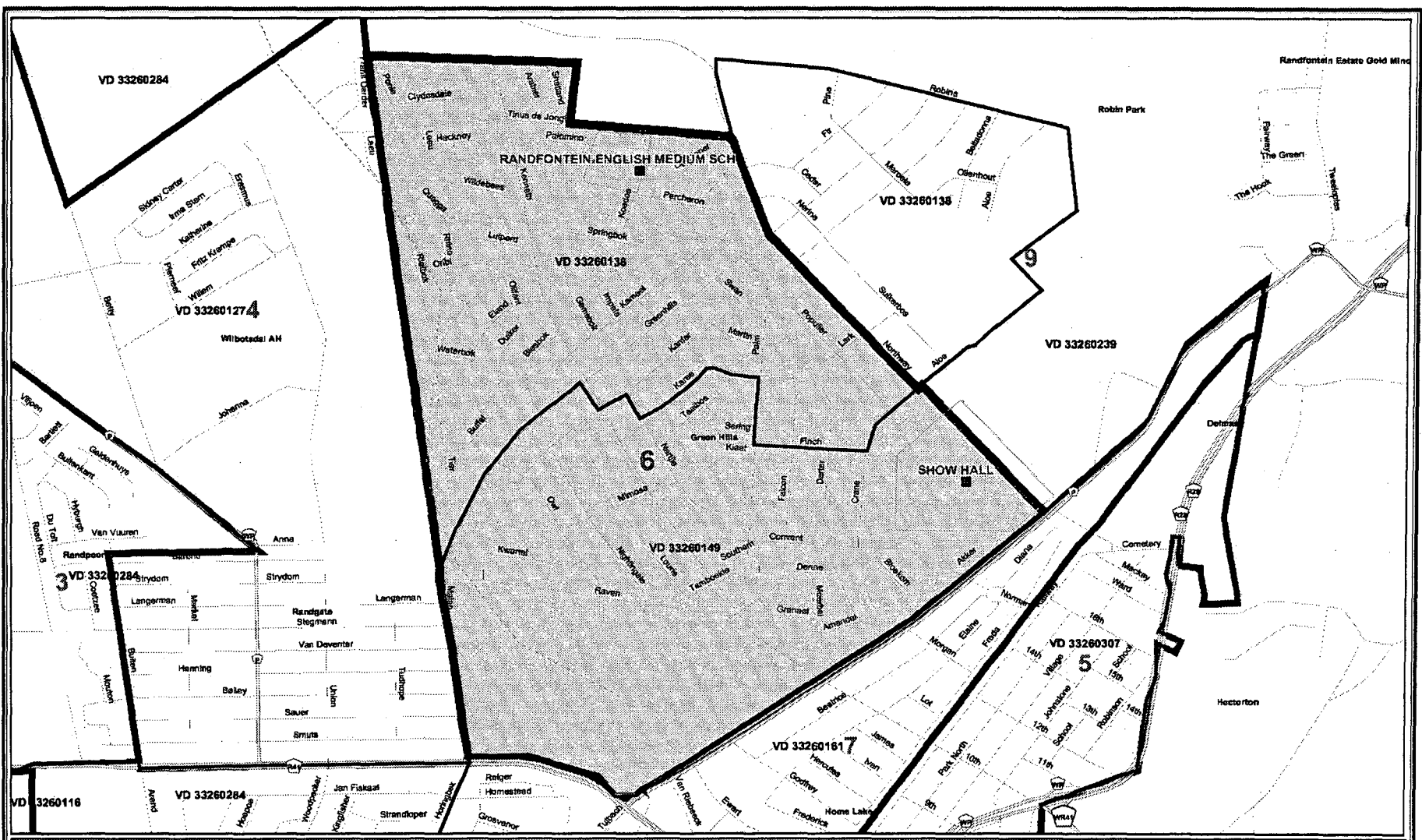
Provincial Boundary	Parent Farms	Voting Station
Local Municipality	Ward	Main Road
District Management Area	Voting District	Road
Traditional Authority Area	Dam	River

**Randfontein Local Municipality**  
 Publication of the delimitation of Ward 5  
 of Randfontein Local Municipality (GT412)  
 in terms of Item 5 of Schedule 1 to the  
 Local Government: Municipal Structures Act, 1998  
 (Act No. 117 of 1998)

NOT TO SCALE
DATE February 2005
WARD NUMBER 5

Additional information relating to this map  
 can be obtained by contacting the  
 Municipal Demarcation Board at:  
 Tel: (012) 342 2481 Fax: (012) 342 2480  
 e-mail: [info@demarcation.org.za](mailto:info@demarcation.org.za)  
 Website: [www.demarcation.org.za](http://www.demarcation.org.za)  
 Address: Private Bag X28, Hatfield 0028





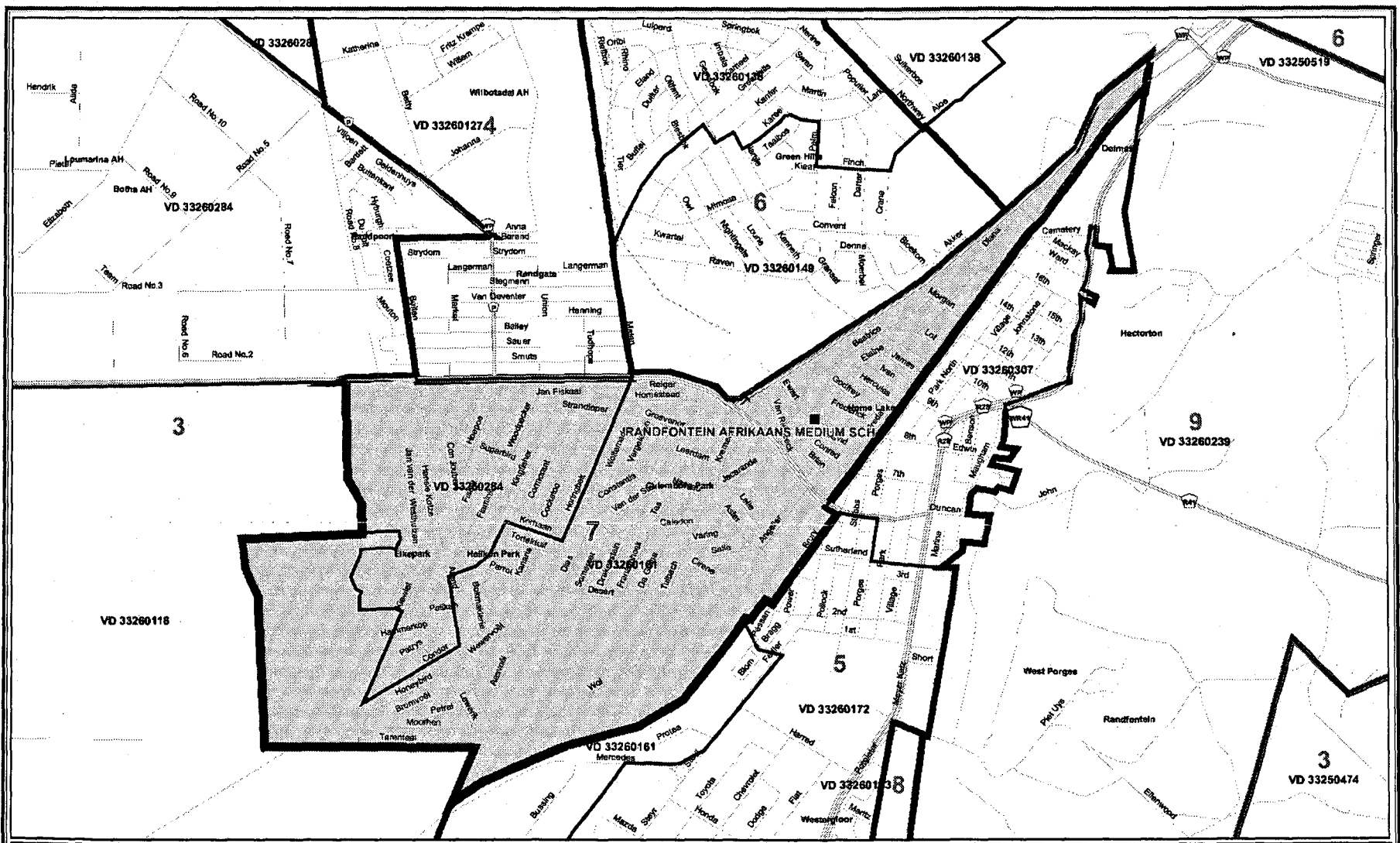
**Legend**


**Randfontein Local Municipality**  
 Publication of the delimitation of Ward 6  
 of Randfontein Local Municipality(GT412)  
 in terms of Item 5 of Schedule 1 to the  
 Local Government: Municipal Structures Act, 1998  
 (Act No. 117 of 1998)

NOT TO SCALE
DATE February 2005
WARD NUMBER 6

Additional information relating to this map  
 can be obtained by contacting the  
 Municipal Demarcation Board at:  
 Tel: (012) 342 2481 Fax: (012) 342 2480  
 e-mail: [info@demarcation.org.za](mailto:info@demarcation.org.za)  
 Website: [www.demarcation.org.za](http://www.demarcation.org.za)  
 Address: Private Bag X28, Hatfield 0028





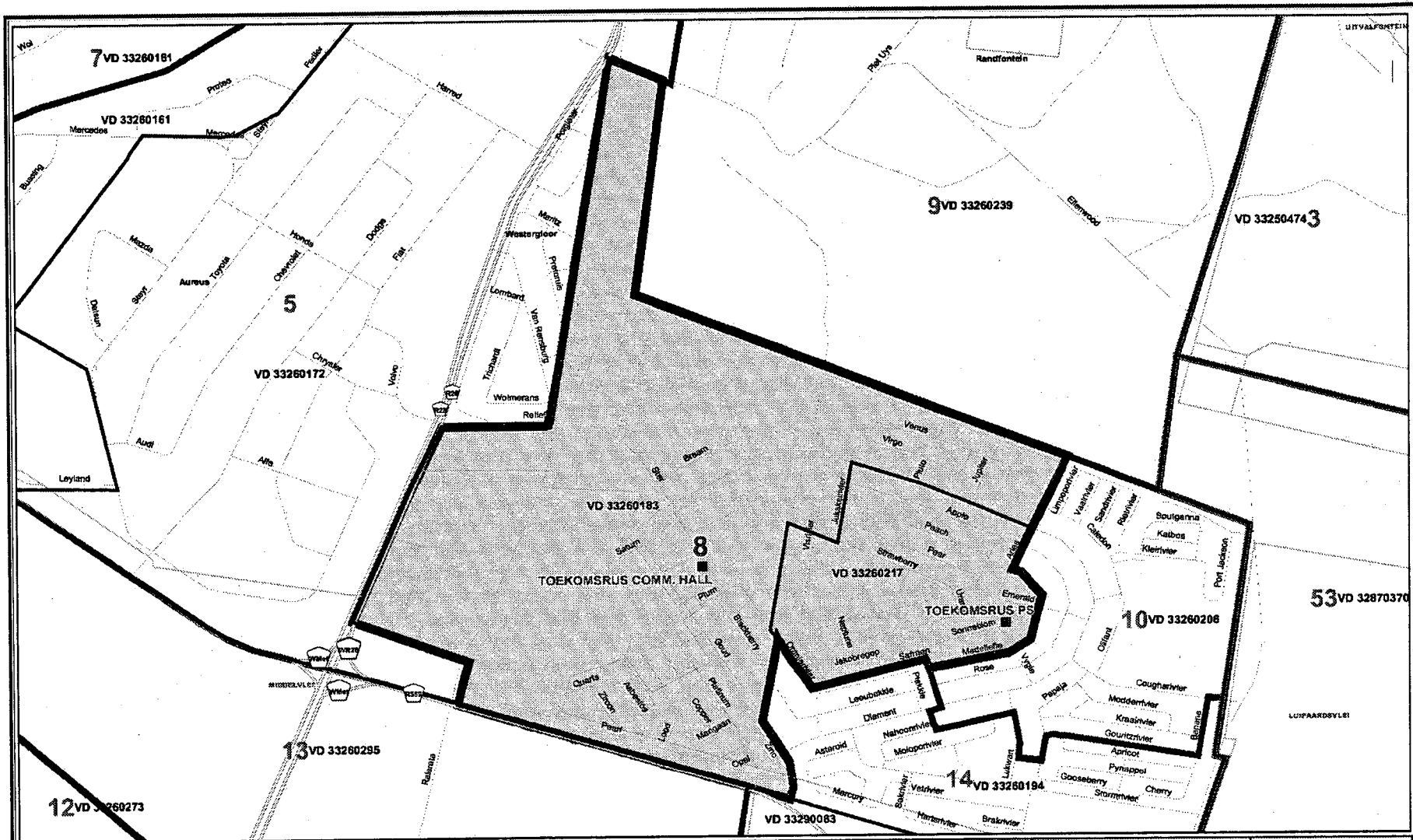
Legend		
	Provincial Boundary	
	Local Municipality	
	District Management Area	
	Traditional Authority Area	
	Voting Station	
	Parent Farms	
	Main Road	

**Randfontein Local Municipality**  
 Publication of the delimitation of Ward 7  
 of Randfontein Local Municipality(GT412)  
 in terms of Item 5 of Schedule 1 to the  
 Local Government: Municipal Structures Act, 1998  
 (Act No.117 of 1998)

	NOT TO SCALE
DATE	February 2005
WARD NUMBER	7

Additional information relating to this map  
 can be obtained by contacting the  
 Municipal Demarcation Board at:  
 Tel: (012) 342 2481 Fax: (012) 342 2480  
 e-mail: info@demarcation.org.za  
 Website: www.demarcation.org.za  
 Address: Private Bag X28, Hatfield 0028





Legend		
	Provincial Boundary	
	Local Municipality	
	District Management Area	
	Traditional Authority Area	
	Parent Farms	
	Ward	
	Voting District	
	Dam	
	Main Road	
	Road	
	River	
	Voting Station	

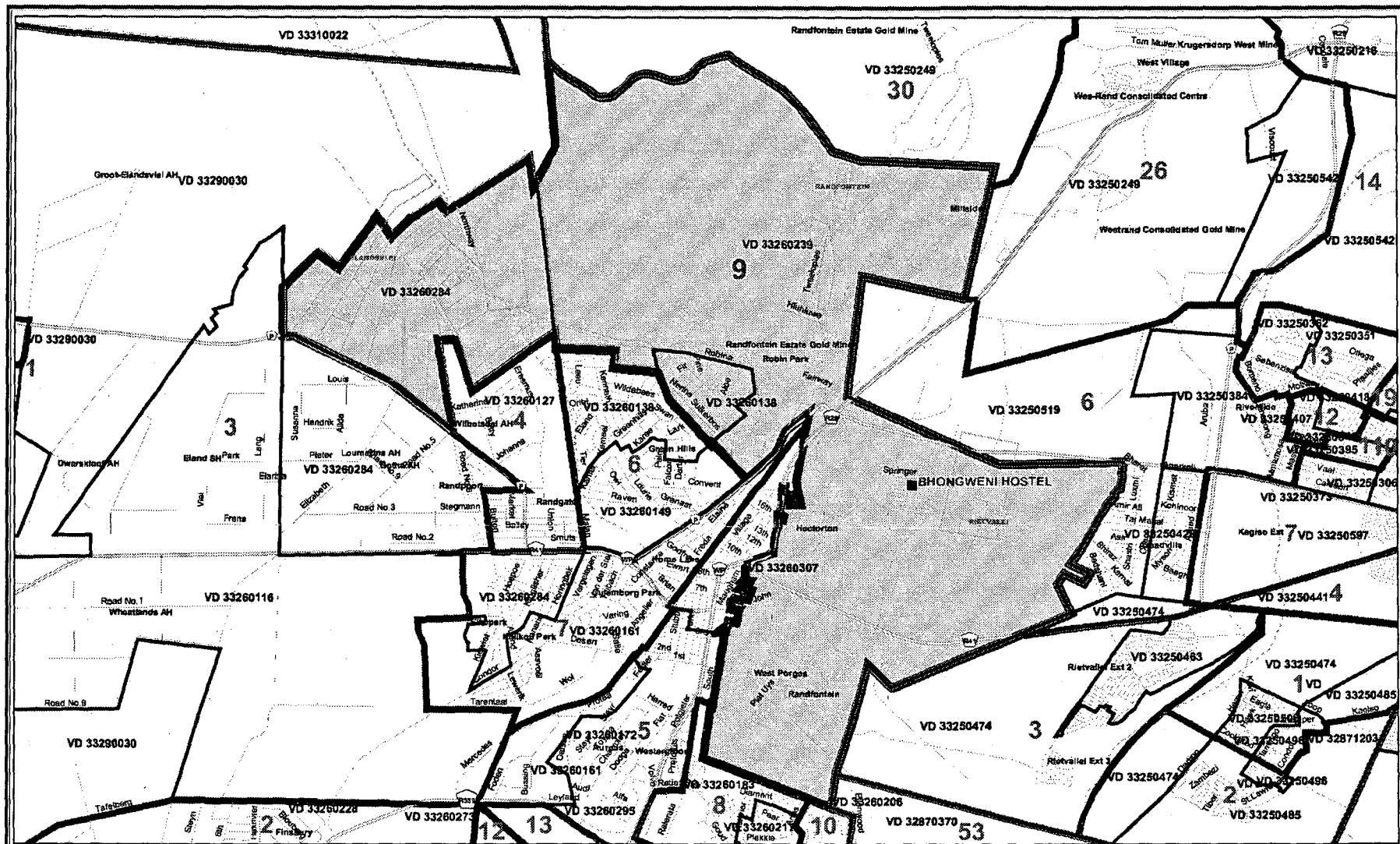
**Randfontein Local Municipality**  
 Publication of the delimitation of Ward 8  
 of Randfontein Local Municipality (GT412)  
 in terms of Item 5 of Schedule 1 to the  
 Local Government: Municipal Structures Act, 1998  
 (Act No.117 of 1998)

 NOT TO SCALE
DATE February 2005
WARD NUMBER 8

Additional information relating to this map  
 can be obtained by contacting the  
 Municipal Demarcation Board at:  
 Tel: (012) 342 2481 Fax: (012) 342 2480  
 e-mail: info@demarcation.org.za  
 Website: www.demarcation.org.za  
 Address: Private Bag X28, Hatfield 0028







**Legend**

- |                            |                 |                |
|----------------------------|-----------------|----------------|
| Provincial Boundary        | Parent Farms    | Voting Station |
| Local Municipality         | Ward            | Main Road      |
| District Management Area   | Voting District | Road           |
| Traditional Authority Area | Dam             | River          |

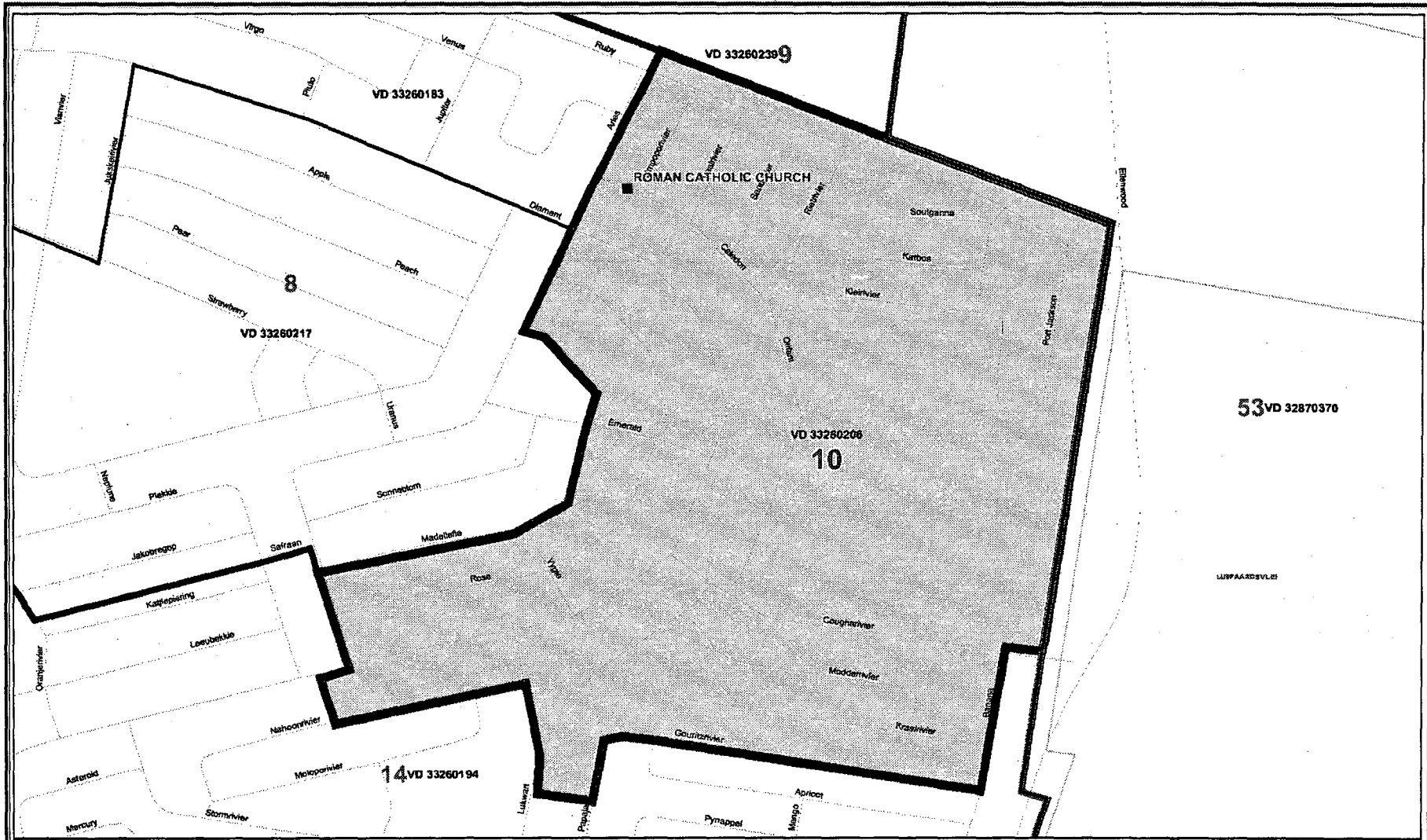
**Randfontein Local Municipality**  
 Publication of the delimitation of Ward 9  
 of Randfontein Local Municipality(GT412)  
 in terms of Item 5 of Schedule 1 to the  
 Local Government: Municipal Structures Act, 1998  
 (Act No.117 of 1998)

NOT TO SCALE

DATE  
 February 2005  
 WARD NUMBER  
 9

Additional information relating to this map  
 can be obtained by contacting the  
 Municipal Demarcation Board at:  
 Tel: (012) 342 2481 Fax: (012) 342 2480  
 e-mail: info@demarcation.org.za  
 Website: www.demarcation.org.za  
 Address: Private Bag X28, Hatfield 0028





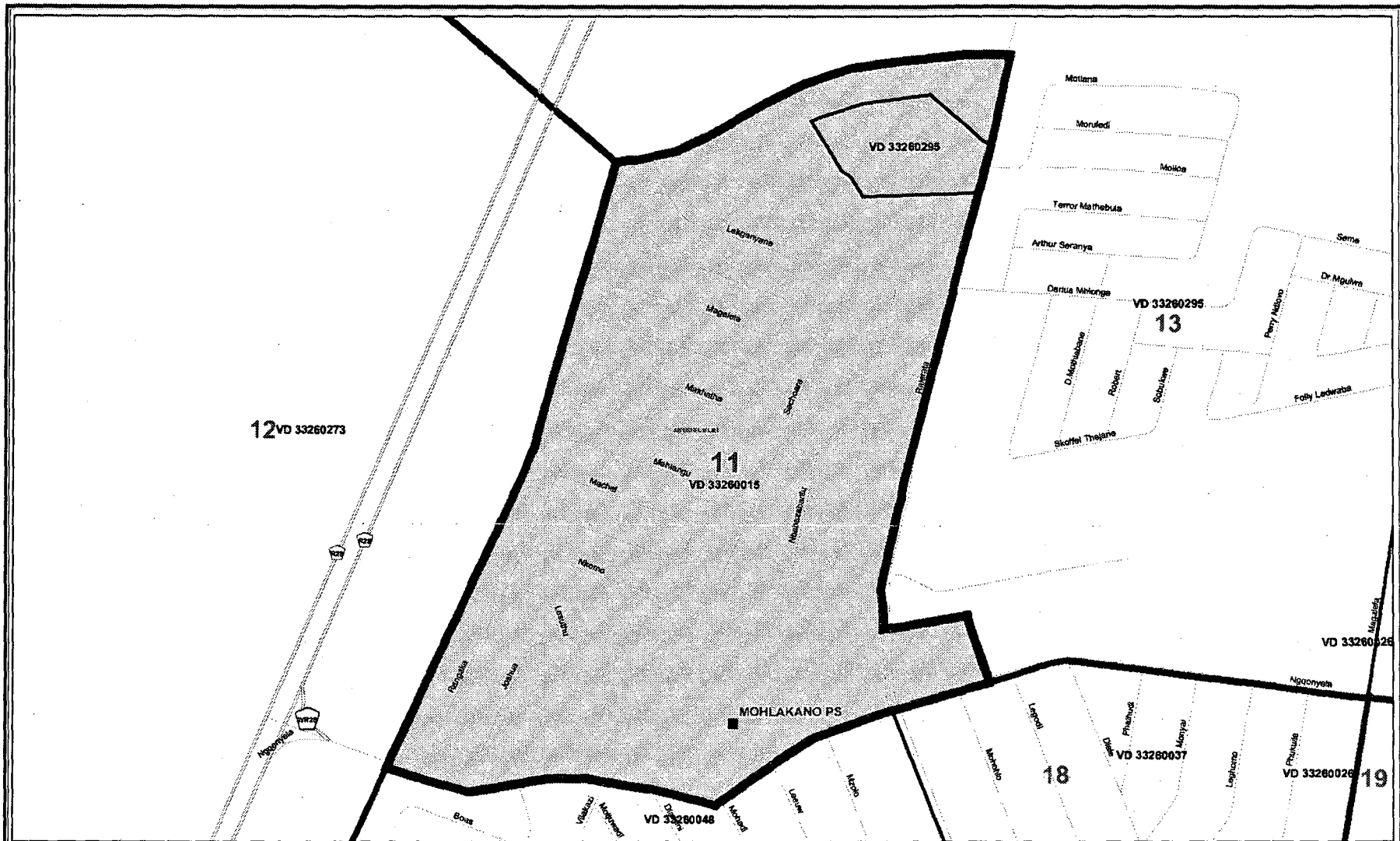
Legend		
	Provincial Boundary	
	Local Municipality	
	District Management Area	
	Traditional Authority Area	
	Parent Farms	
	Ward	
	Voting District	
	Dam	
	Main Road	
	Road	
	River	

**Randfontein Local Municipality**  
 Publication of the delimitation of Ward 10  
 of Randfontein Local Municipality (GT412)  
 in terms of Item 5 of Schedule 1 to the  
 Local Government: Municipal Structures Act, 1998  
 (Act No. 117 of 1998)

NOT TO SCALE  
 DATE  
 February 2005  
 WARD NUMBER  
 10

Additional information relating to this map  
 can be obtained by contacting the  
 Municipal Demarcation Board at:  
 Tel: (012) 342 2481 Fax: (012) 342 2480  
 e-mail: [info@demarcation.org.za](mailto:info@demarcation.org.za)  
 Website: [www.demarcation.org.za](http://www.demarcation.org.za)  
 Address: Private Bag X28, Hatfield 0028





**Legend**


**Randfontein Local Municipality**  
 Publication of the delimitation of Ward 11  
 of Randfontein Local Municipality (GT412)  
 in terms of Item 5 of Schedule 1 to the  
 Local Government: Municipal Structures Act, 1998  
 (Act No. 117 of 1998)

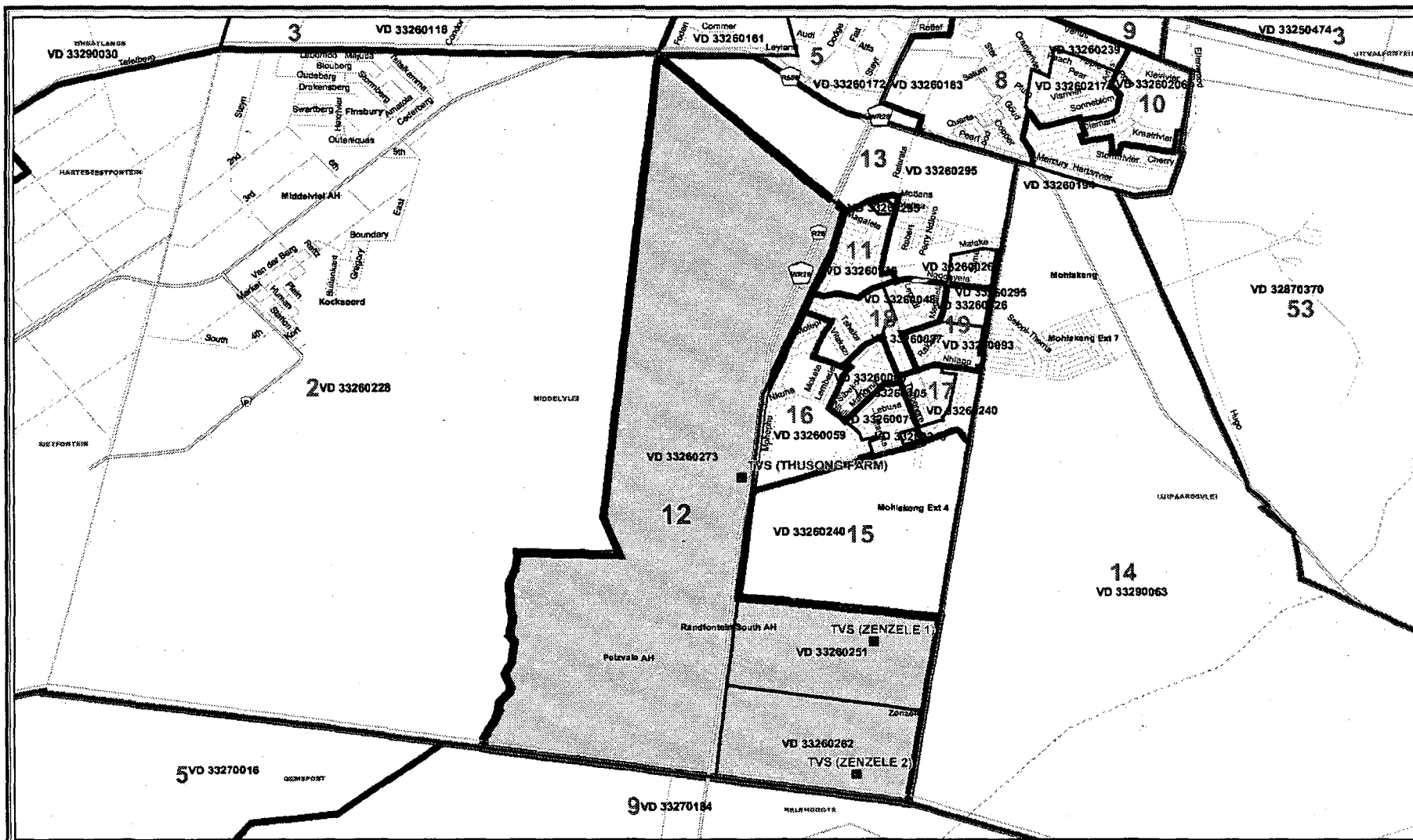
NOT TO SCALE

DATE  
 February 2005

WARD NUMBER  
 11

Additional information relating to this map  
 can be obtained by contacting the  
 Municipal Demarcation Board at:  
 Tel: (012) 342 2481 Fax: (012) 342 2480  
 e-mail: [info@demarcation.org.za](mailto:info@demarcation.org.za)  
 Website: [www.demarcation.org.za](http://www.demarcation.org.za)  
 Address: Private Bag X28, Hatfield 0028





**Legend**

- Provincial Boundary
- Local Municipality
- District Management Area
- Traditional Authority Area
- Parent Farms
- Ward
- Voting District
- Dam
- Voting Station
- Main Road
- Road
- River

**Randfontein Local Municipality**

Publication of the delimitation of Ward 12 of Randfontein Local Municipality (GT412) in terms of Item 5 of Schedule 1 to the Local Government: Municipal Structures Act, 1998 (Act No. 117 of 1998)

NOT TO SCALE

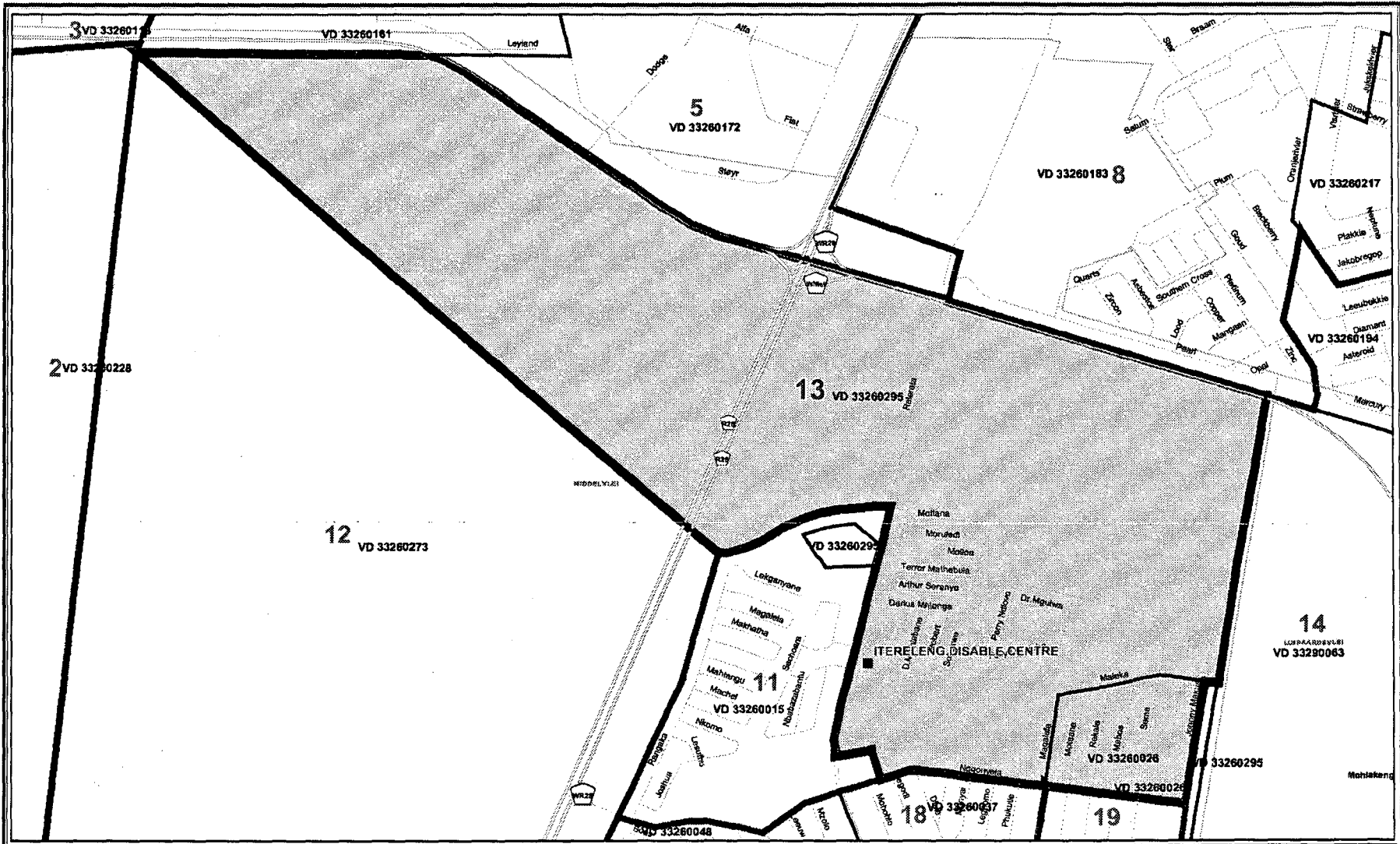
DATE  
February 2005

WARD NUMBER  
12

Additional information relating to this map can be obtained by contacting the Municipal Demarcation Board at:

Tel: (012) 342 2481 Fax: (012) 342 2480  
e-mail: [info@demarcation.org.za](mailto:info@demarcation.org.za)  
Website: [www.demarcation.org.za](http://www.demarcation.org.za)  
Address: Private Bag X28, Hatfield 0028





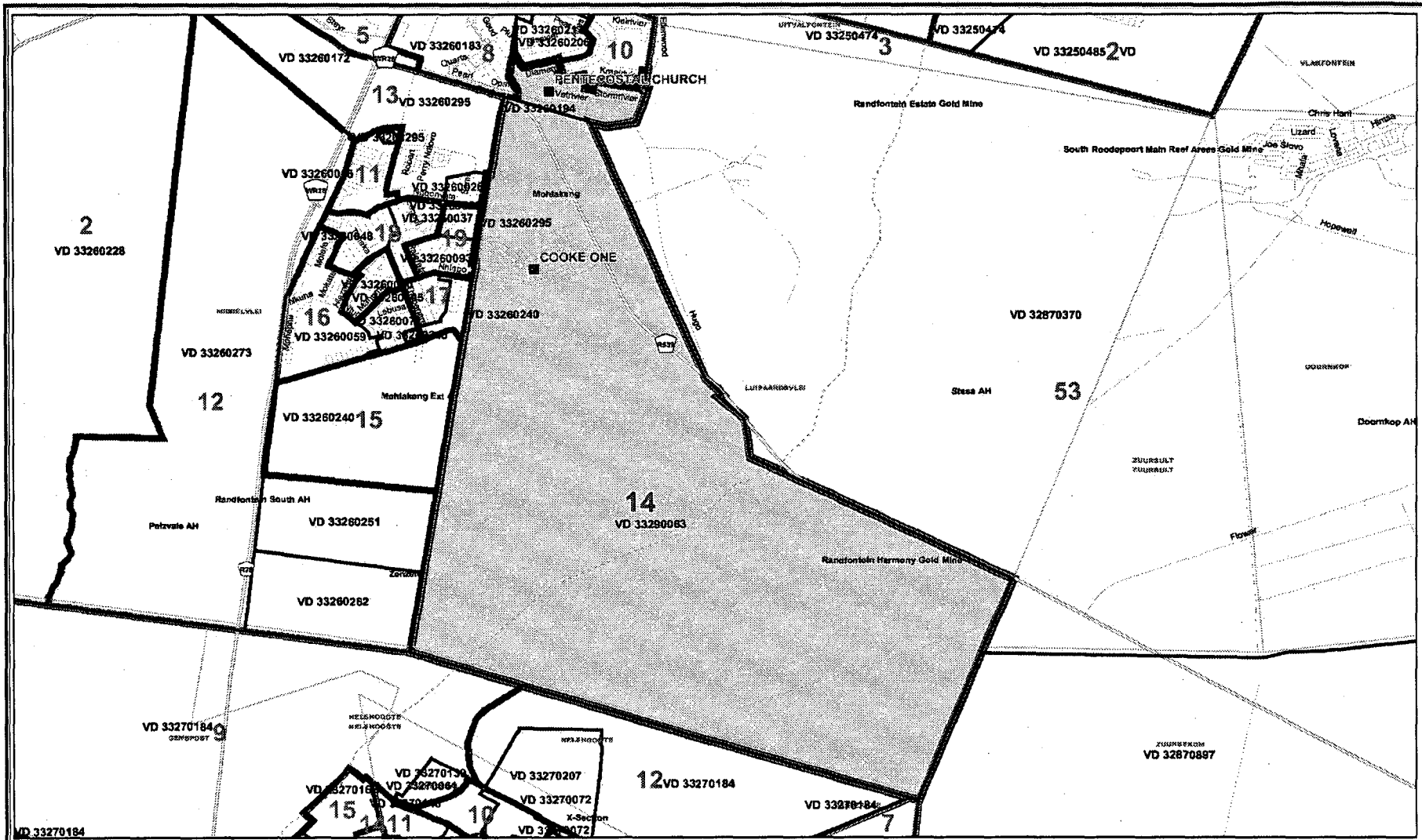
Legend		
	Provincial Boundary	
	Local Municipality	
	District Management Area	
	Traditional Authority Area	
	Parent Farms	
	Ward	
	Voting District	
	Dem	
	Main Road	
	Road	
	River	

**Randfontein Local Municipality**  
 Publication of the delimitation of Ward 13  
 of Randfontein Local Municipality(GT412)  
 in terms of Item 5 of Schedule 1 to the  
 Local Government: Municipal Structures Act, 1998  
 (Act No.117 of 1998)

 NOT TO SCALE
DATE February 2005
WARD NUMBER 13

Additional information relating to this map  
 can be obtained by contacting the  
 Municipal Demarcation Board at:  
 Tel: (012) 342 2481 Fax: (012) 342 2480  
 e-mail: [info@demarcation.org.za](mailto:info@demarcation.org.za)  
 Website: [www.demarcation.org.za](http://www.demarcation.org.za)  
 Address: Private Bag X28, Hatfield 0028





**Legend**

Provincial Boundary	Parent Farms	Voting Station
Local Municipality	Ward	Main Road
District Management Area	Voting District	Road
Traditional Authority Area	Dam	River

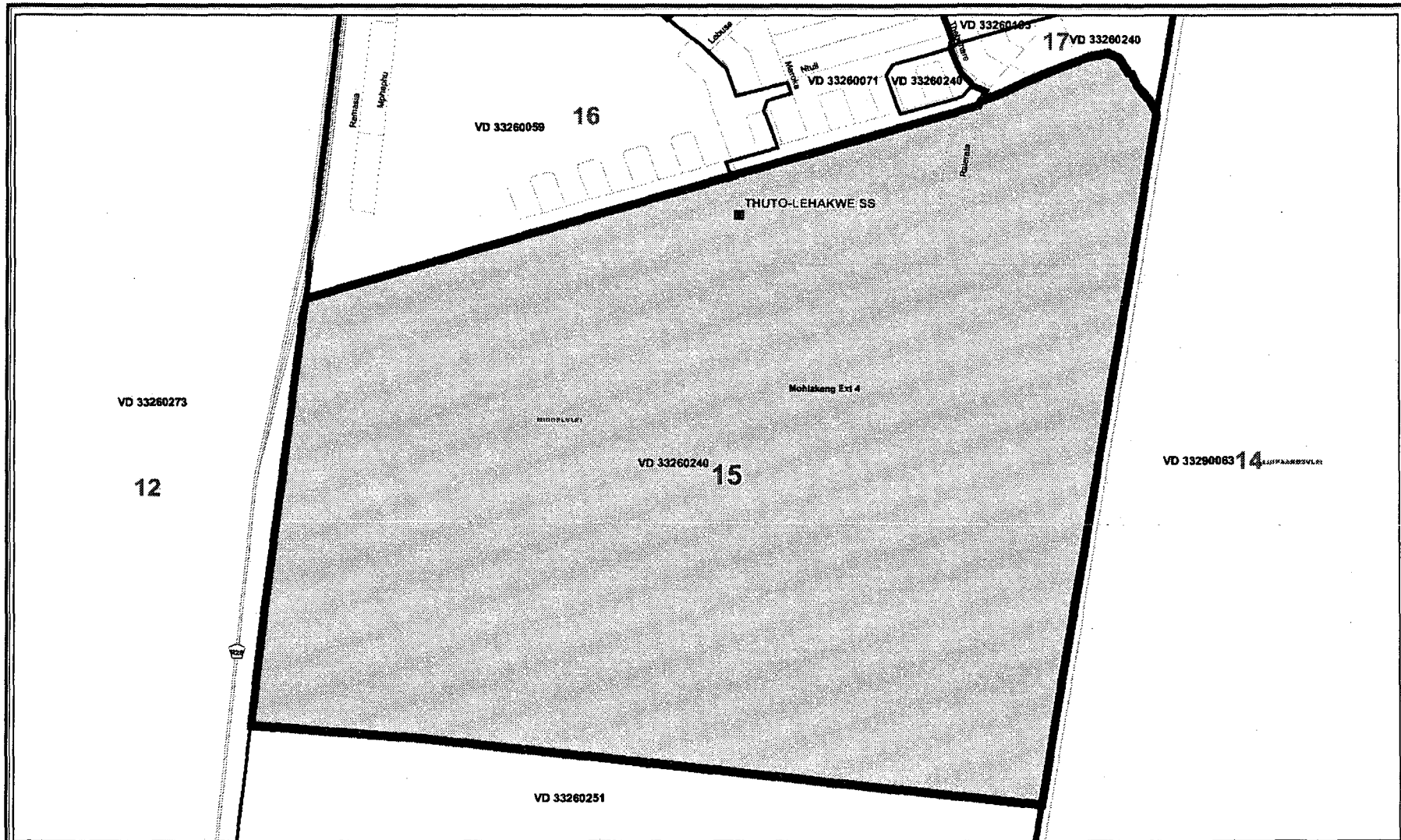
**Randfontein Local Municipality**  
 Publication of the delimitation of Ward 14  
 of Randfontein Local Municipality(GT412)  
 in terms of Item 5 of Schedule 1 to the  
 Local Government: Municipal Structures Act, 1998  
 (Act No. 117 of 1998)

NOT TO SCALE
DATE February 2005
WARD NUMBER 14

Additional information relating to this map  
 can be obtained by contacting the  
 Municipal Demarcation Board at:

Tel: (012) 342 2481 Fax: (012) 342 2480  
 e-mail: [info@demarcation.org.za](mailto:info@demarcation.org.za)  
 Website: [www.demarcation.org.za](http://www.demarcation.org.za)  
 Address: Private Bag X28, Hatfield 0028





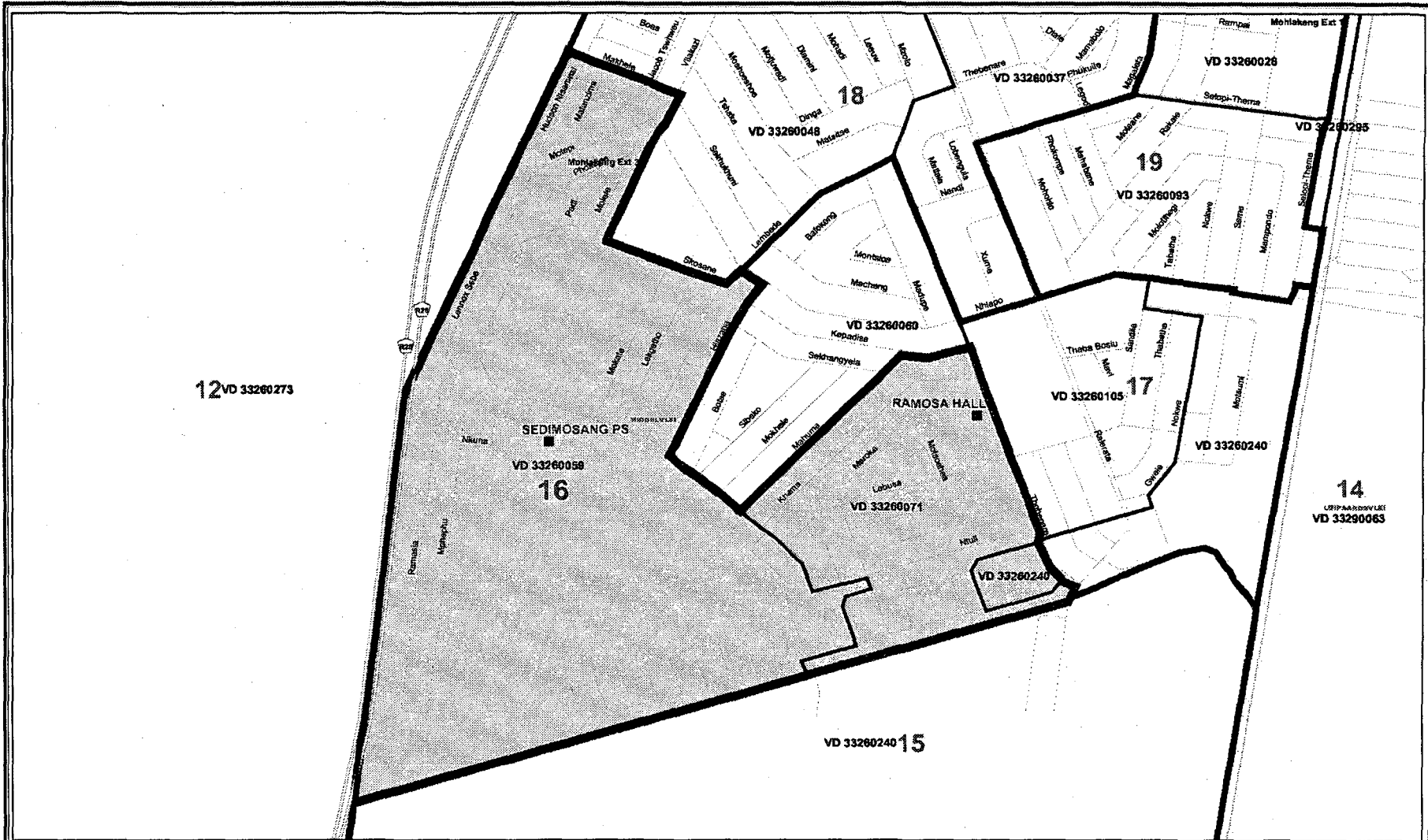
Legend		
	Provincial Boundary	
	Parent Farms	
	Local Municipality	
	Ward	
	District Management Area	
	Voting District	
	Traditional Authority Area	
	Dam	

**Randfontein Local Municipality**  
 Publication of the delimitation of Ward 15  
 of Randfontein Local Municipality (GT412)  
 in terms of Item 5 of Schedule 1 to the  
 Local Government: Municipal Structures Act, 1998  
 (Act No. 117 of 1998)

 NOT TO SCALE
DATE February 2005
WARD NUMBER 15

Additional information relating to this map  
 can be obtained by contacting the  
 Municipal Demarcation Board at:  
 Tel: (012) 342 2481 Fax: (012) 342 2480  
 e-mail: [info@demarcation.org.za](mailto:info@demarcation.org.za)  
 Website: [www.demarcation.org.za](http://www.demarcation.org.za)  
 Address: Private Bag X28, Hatfield 0028





Legend		
	Provincial Boundary	
	Local Municipality	
	District Management Area	
	Traditional Authority Area	
	Parent Farms	
	Ward	
	Voting District	
	Dem.	
	Voting Station	
	Main Road	
	Road	
	River	

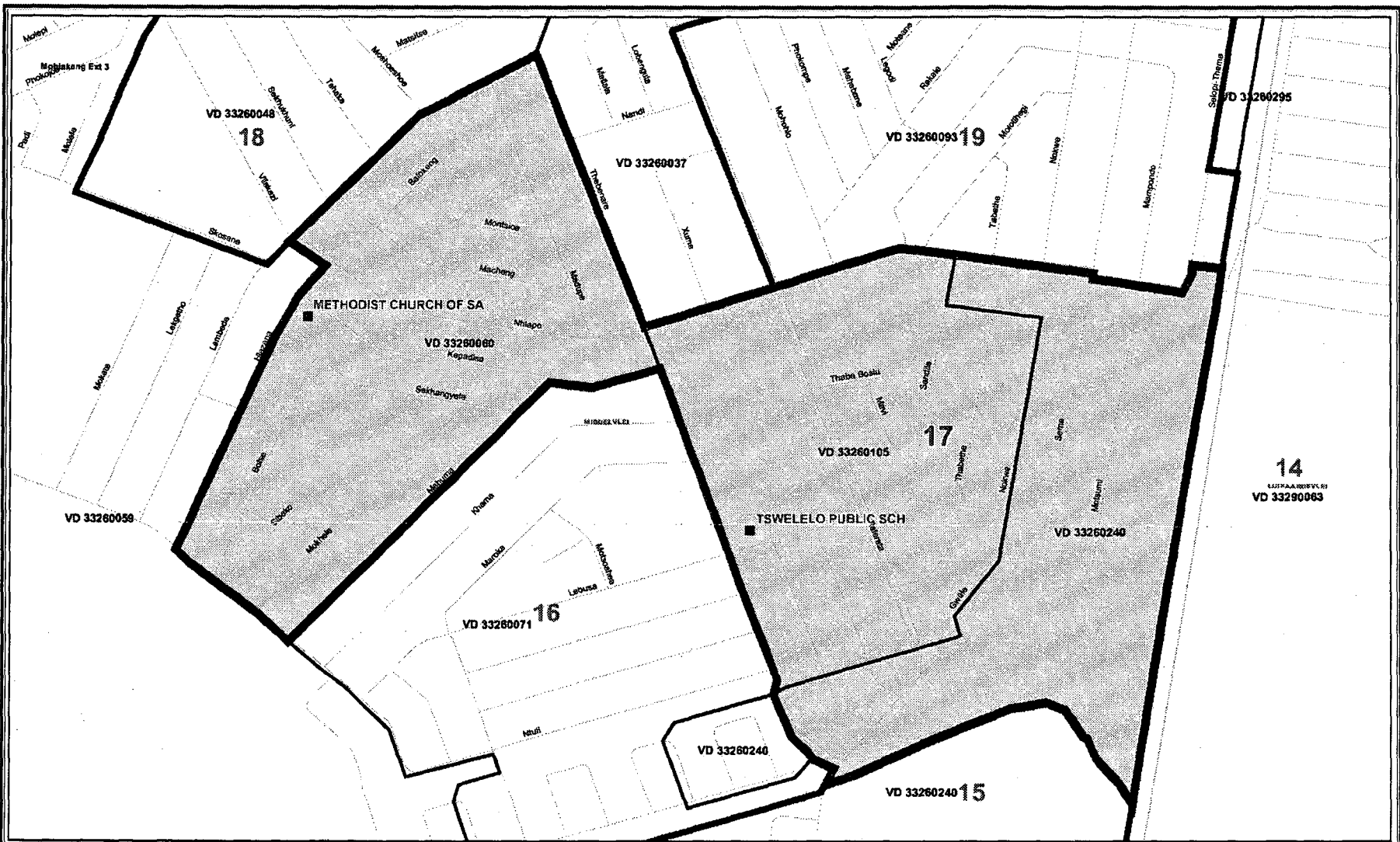
**Randfontein Local Municipality**  
 Publication of the delimitation of Ward 16  
 of Randfontein Local Municipality(GT412)  
 in terms of Item 5 of Schedule 1 to the  
 Local Government: Municipal Structures Act, 1998  
 (Act No. 117 of 1998)

NOT TO SCALE
DATE February 2005
WARD NUMBER 16

Additional information relating to this map  
 can be obtained by contacting the  
 Municipal Demarcation Board at:  
 Tel: (012) 342 2481 Fax: (012) 342 2480  
 e-mail: [info@demarcation.org.za](mailto:info@demarcation.org.za)  
 Website: [www.demarcation.org.za](http://www.demarcation.org.za)  
 Address: Private Bag X28, Hatfield 0028








**Legend**

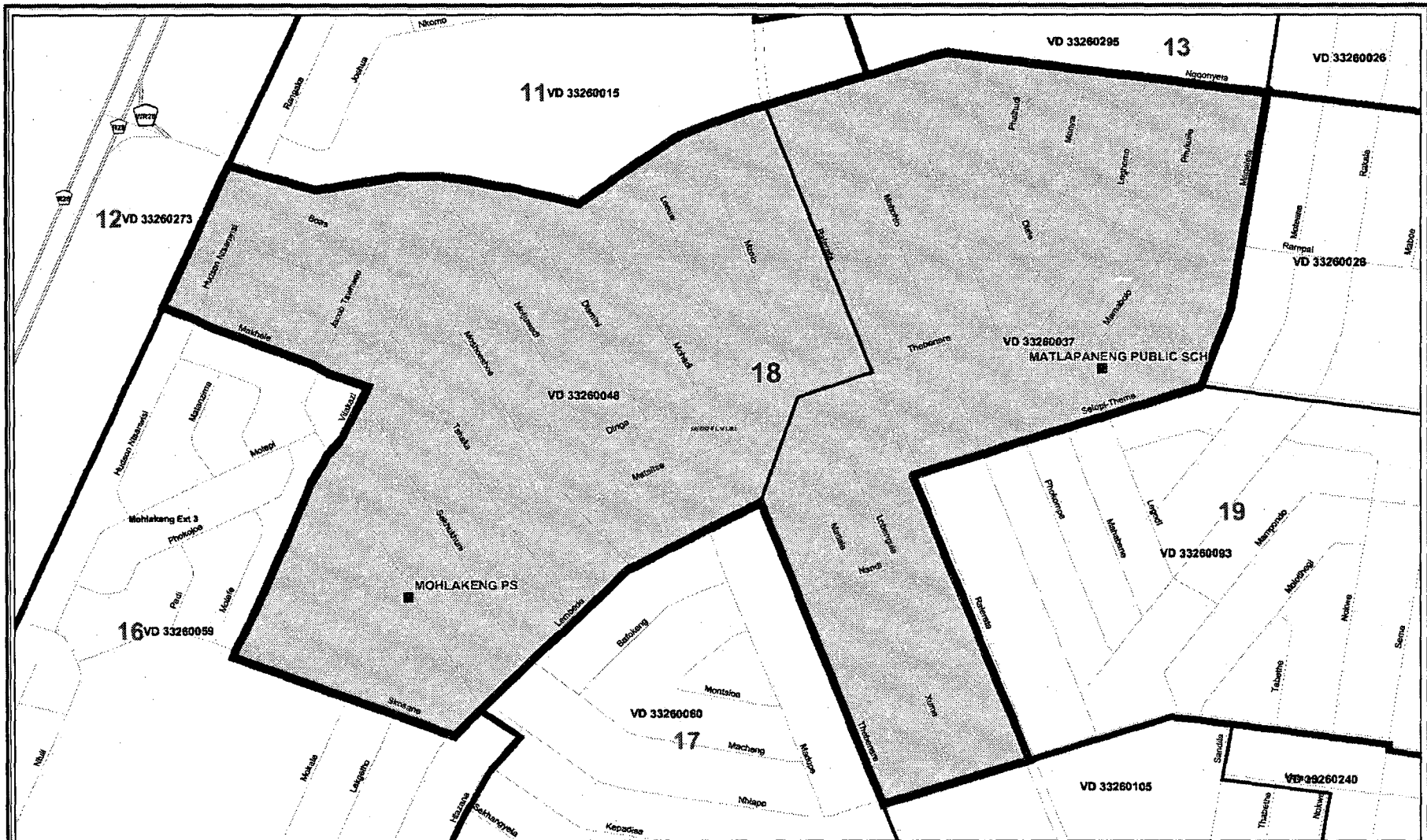
Provincial Boundary	Parent Farms	Voting Station
Local Municipality	Ward	Main Road
District Management Area	Voting District	Road
Traditional Authority Area	Dam	River

**Randfontein Local Municipality**  
 Publication of the delimitation of Ward 17  
 of Randfontein Local Municipality (GT412)  
 in terms of Item 5 of Schedule 1 to the  
 Local Government: Municipal Structures Act, 1998  
 (Act No.117 of 1998)

NOT TO SCALE
DATE February 2005
WARD NUMBER 17

Additional information relating to this map  
 can be obtained by contacting the  
 Municipal Demarcation Board at:  
 Tel: (012) 342 2481 Fax: (012) 342 2480  
 e-mail: [info@demarcation.org.za](mailto:info@demarcation.org.za)  
 Website: [www.demarcation.org.za](http://www.demarcation.org.za)  
 Address: Private Bag X28, Hatfield 0028





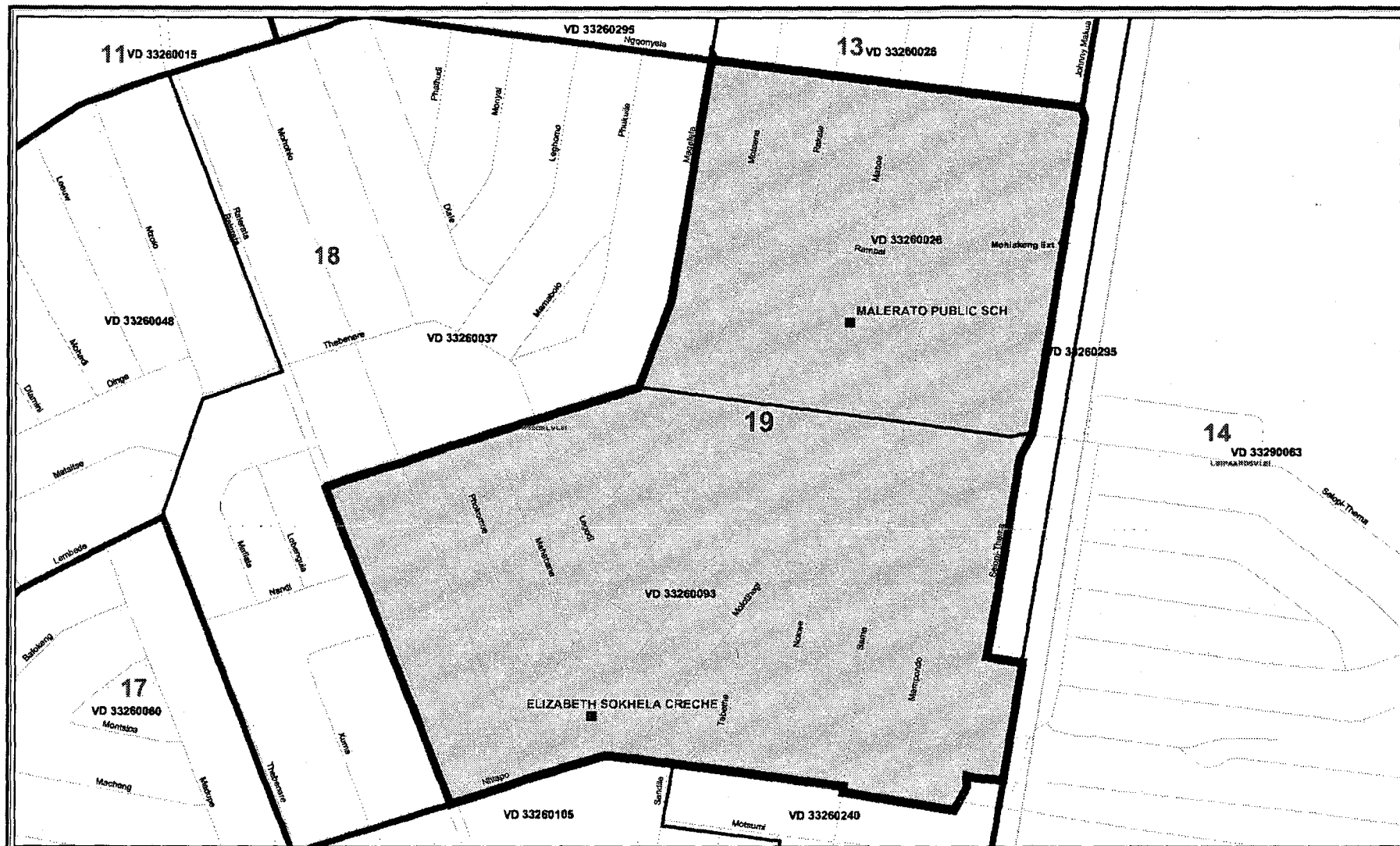
Legend		
	Provincial Boundary	
	Local Municipality	
	District Management Area	
	Traditional Authority Area	
	Parent Farms	
	Ward	
	Voting District	
	Dem	
	Main Road	
	Road	
	River	

**Randfontein Local Municipality**  
 Publication of the delimitation of Ward 18  
 of Randfontein Local Municipality (GT412)  
 in terms of Item 5 of Schedule 1 to the  
 Local Government: Municipal Structures Act, 1998  
 (Act No. 117 of 1998)

NOT TO SCALE
DATE February 2005
WARD NUMBER 18

Additional information relating to this map  
 can be obtained by contacting the  
 Municipal Demarcation Board at:  
 Tel: (012) 342 2481 Fax: (012) 342 2480  
 e-mail: [info@demarcation.org.za](mailto:info@demarcation.org.za)  
 Website: [www.demarcation.org.za](http://www.demarcation.org.za)  
 Address: Private Bag X28, Hatfield 0028





**Legend**

- Provincial Boundary
- Parent Farms
- Voting Station
- Local Municipality
- Ward
- Main Road
- District Management Area
- Voting District
- Road
- Traditional Authority Area
- Dam
- River

**Randfontein Local Municipality**  
 Publication of the delimitation of Ward 19  
 of Randfontein Local Municipality(GT412)  
 in terms of Item 5 of Schedule 1 to the  
 Local Government: Municipal Structures Act, 1998  
 (Act No. 117 of 1998)

NOT TO SCALE

DATE  
 February 2005  
 WARD NUMBER  
 19

Additional information relating to this map  
 can be obtained by contacting the  
 Municipal Demarcation Board at:  
 Tel: (012) 342 2481 Fax: (012) 342 2480  
 e-mail: [info@demarcation.org.za](mailto:info@demarcation.org.za)  
 Website: [www.demarcation.org.za](http://www.demarcation.org.za)  
 Address: Private Bag X28, Herfield 0028



