


**THE PROVINCE OF  
GAUTENG**



**DIE PROVINSIE  
GAUTENG**

# Provincial Gazette Extraordinary Buitengewone Provinsiale Koerant

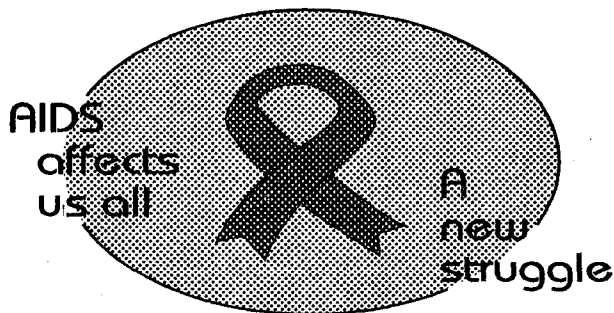
Selling price • Verkoopprys: **R2,50**  
Other countries • Buitelands: **R3,25**

Vol. 11

PRETORIA, 28 FEBRUARY 2005  
FEBRUARIE

No. 79

**We all have the power to prevent AIDS**



**Prevention is the cure**

**AIDS  
HELPLINE**

**0800 012 322**

DEPARTMENT OF HEALTH



9771682452005

05079

---

**CONTENTS • INHOUD***No.**Page  
No.      Gazette  
          No.***GENERAL NOTICE • ALGEMENE KENNISGEWING**

668	Local Government: Municipal Structures Act (117/1998): Delimitation of municipal wards: Westonia Municipality ..	3	79
668	Wet op Plaaslike Regering: Munisipale Strukture (117/1998): Afbakening van munisipale wyke: Westonia Munisipaliteit .....	6	79

---

## GENERAL NOTICE

### NOTICE 668 OF 2005

**MUNICIPAL DEMARCATION BOARD  
DELIMITATION OF MUNICIPAL WARDS IN TERMS OF THE LOCAL GOVERNMENT:  
MUNICIPAL STRUCTURES ACT, 1998**

#### 2005/2006 LOCAL ELECTIONS

**Province : Gauteng**

**Municipality : Westonaria Municipality (GT414)**

In terms of Item 5(1) of Schedule 1 to the Local Government: Municipal Structures Act, 1998 (Act No.117 of 1998) the Municipal Demarcation Board hereby publishes its delimitation of wards for the above-mentioned municipality. Particulars of the delimitation are listed in the Schedule.

In terms of Item 5(2) of Schedule 1 to the Act, any person aggrieved by a delimitation may within 14 days of publication of this notice submit objections in writing to:

The Municipal Demarcation Board  
Private Bag X28  
Hatfield  
0028  
Fax: 012-3422480  
E-mail: info@demarcation.org.za

The public is hereby invited to submit objections before or on 31 March 2005.

**VUYO MLOKOTI  
CHAIRPERSON: MDB**

#### Schedule

In terms of section 18(3) of the Local Government: Municipal Structures Act, 1998 ( Act 117 of 1998) the MEC responsible for local government has determined that the municipal council consists of **29** councillors.

After having consulted the Independent Electoral Commission, The Municipal Demarcation Board has delimited the municipality into **15** wards in terms of Schedule 1 to the Act.

The number of registered voters in each ward does not vary by more than fifteen percent from the norm. The norm was determined by dividing the total number of voters on the municipal segment of the national common voters roll, namely **49928** voters on 20 February 2004, by the number of wards in the municipality.

The **Westonaria Municipality** comprises of **15** wards. The ward numbers, the voting districts in each ward, and the number of voters are as follows:

Ward 1 consisting of **2925** registered voters comprising the following voting districts:

- Voting district 33270195 (MIM HALL (OLD ENDULENI KITCHEN)) comprising **2925** registered voters

Ward 2 consisting of **3690** registered voters comprising the following voting districts:

- Voting district 33270049 (TIN HALL-GLENHARVIE) comprising **2718** registered voters
- Voting district 33270218 (LEEUDOORN MINE HOSTEL COMPLEX) comprising **972** registered voters

Ward 3 consisting of **3438** registered voters comprising the following voting districts:

- Voting district 33270241 (WELFARE ROOM (NO 1 HOSTEL)) comprising **3438** registered voters

**Ward 4** consisting of **3348** registered voters comprising the following voting districts:

- Voting district 33270038 (KLEUTERSKOOL WESTONARIA) comprising **1718** registered voters
- Voting district 33270229 (TV HALL-NKULULEKO RESIDENCE-LIBANO) comprising **1630** registered voters

**Ward 5** consisting of **3055** registered voters comprising the following voting districts:

- Voting district 33270016 (LAERSKOOL VENTERSPOST) comprising **1060** registered voters
- Portion of voting district 33270128 (HOERSKOOL WESTONARIA) comprising **1995** registered voters

**Ward 6** consisting of **2864** registered voters comprising the following voting districts:

- Voting district 33270027 (WESTONARIA PRIMARY SCHOOL) comprising **1648** registered voters
- Voting district 33270050 (REGM 4 SHAFT HOSTEL) comprising **716** registered voters
- Portion of voting district 33270128 (HOERSKOOL WESTONARIA) comprising **500** registered voters
- Portion of voting district 33270184 (ZUURBEKOM COMMUNITY CENTRE) comprising **0** registered voters

**Ward 7** consisting of **3428** registered voters comprising the following voting districts:

- Portion of voting district 33270184 (ZUURBEKOM COMMUNITY CENTRE) comprising **1343** registered voters
- Portion of voting district 33270252 (SIMUNYE MULTI-PURPOSE DEVELOPMENT CENTRE) comprising **2085** registered voters

**Ward 8** consisting of **3209** registered voters comprising the following voting districts:

- Voting district 33270230 (COOKE 3 HOSTEL) comprising **1124** registered voters
- Portion of voting district 33270252 (SIMUNYE MULTI-PURPOSE DEVELOPMENT CENTRE) comprising **2085** registered voters

**Ward 9** consisting of **3229** registered voters comprising the following voting districts:

- Voting district 33270139 (SPOOKTOWN TEMP) comprising **2243** registered voters
- Portion of voting district 33270184 (ZUURBEKOM COMMUNITY CENTRE) comprising **986** registered voters

**Ward 10** consisting of **3462** registered voters comprising the following voting districts:

- Portion of voting district 33270061 (PAUL NEL HALL) comprising **1932** registered voters
- Portion of voting district 33270072 (TEMPORARY VOTING STATION (ITERELENG)) comprising **1430** registered voters
- Portion of voting district 33270106 (IPELENG PRIMARY SCHOOL) comprising **100** registered voters

**Ward 11** consisting of **2965** registered voters comprising the following voting districts:

- Portion of voting district 33270106 (IPELENG PRIMARY SCHOOL) comprising **200** registered voters
- Voting district 33270140 (MANDELA STADIUM) comprising **2765** registered voters

**Ward 12** consisting of **3820** registered voters comprising the following voting districts:

- Portion of voting district 33270072 (TEMPORARY VOTING STATION (ITERELENG)) comprising **750** registered voters
- Voting district 33270083 (KGOHALANG HIGH SCHOOL) comprising **2351** registered voters
- Portion of voting district 33270184 (ZUURBEKOM COMMUNITY CENTRE) comprising **50** registered voters
- Voting district 33270207 (COOKE 2 HOSTEL) comprising **669** registered voters

Ward 13 consisting of 3156 registered voters comprising the following voting districts:

- Portion of voting district 33270061 (PAUL NEL HALL) comprising 0 registered voters
- Voting district 33270094 (MAPUTLE PRIMARY SCHOOL) comprising 1559 registered voters
- Portion of voting district 33270106 (IPELENG PRIMARY SCHOOL) comprising 1597 registered voters

Ward 14 consisting of 3799 registered voters comprising the following voting districts:

- Voting district 33270151 (TEMPORARY VOTING STATION (THAMBO BASE SECTION)) comprising 2899 registered voters
- Portion of voting district 33270162 (TEMPORARY VOTING STATION (HOLOMISA AIRFIELD)) comprising 900 registered voters

Ward 15 consisting of 3540 registered voters comprising the following voting districts:

- Portion of voting district 33270162 (TEMPORARY VOTING STATION (HOLOMISA AIRFIELD)) comprising 1827 registered voters
- Voting district 33270173 (TEMPORARY VOTING STATION (THAMBO SOCCERFIELD)) comprising 1663 registered voters
- Portion of voting district 33270184 (ZUURBEKOM COMMUNITY CENTRE) comprising 50 registered voters

---

## ALGEMENE KENNISGEWING

---

### KENNISGEWING 668 VAN 2005

#### MUNISIPALE AFBAKENINGSRAAD AFBAKENING VAN MUNISIPALE WYKE INGEVOLGE DIE WET OP PLAASLIKE REGERING: MUNISIPALE STRUKTURE, 1998

#### 2005/2006 PLAASLIKE VERKIESINGS

Provinsie : Gauteng

Munisipaliteit : Westonaria Munisipaliteit (GT414)

Ingevolge Item 5(1) van Bylae 1 van die Wet op Plaaslike Regering: Munisipale Strukture, 1998 (Wet No. 117 van 1998) publiseer die Munisipale Afbakeningsraad hiermee sy afbakening van wyke vir die bogenoemde munisipaliteit. Besonderhede van die wyke is vervat in die Bylae.

Ingevolge item 5(2) van Bylae 1 van die Wet, kan enige persoon wat gegrief is deur 'n afbakening binne 14 dae na publikasie van hierdie kennisgewing skriftelike besware voorlê aan:

Die Munisipale Afbakeningsraad  
Privaatsak X28  
Hatfield  
0028  
Faks: 012-3422480  
E-pos: info@demarcation.org.za

Die publiek word hiermee uitgenooi om besware voor of op 31 Maart 2005 aan die Afbakeningsraad voor te lê.

**VUYO MLOKOTI**  
**VOORSITTER: MAR**

#### Bylae

Ingevolge artikel 18(3) van die Wet op Plaaslike Regering: Munisipale Strukture, 1998 (Wet 117 van 1998) het die LUR vir plaaslike regering bepaal dat die munisipale raad bestaan uit 29 raadslede.

Na oorlegpleging met die Onafhanklike Verkiesingskommissie het die Munisipale Afbakeningsraad die munisipaliteit in 15 wyke afgebaken ingevolge Bylae 1 van die Wet.

Die getal geregistreerde kiesers in elke wyk, wyk nie meer as vyftien persent van die norm af nie. Die norm is bepaal deur die getal geregistreerde kiesers op die munisipale segment van die nasionale gemeenskaplike kieserslys, naamlik 49928 kiesers op 20 Februarie 2004, deur die getal wyke in die munisipaliteit te deel.

Die **Westonaria Munisipaliteit** het 15 wyke. Die wyknommers, die stembedstrikte en die getal geregistreerde kiesers, is as volg:

Wyk 1 het 2925 geregistreerde kiesers en bestaan uit die volgende stembedstrikte:

- Stembedstrik 33270195 (MIM HALL (OLD ENDULENI KITCHEN)) het 2925 geregistreerde kiesers

Wyk 2 het 3690 geregistreerde kiesers en bestaan uit die volgende stembedstrikte:

- Stembedstrik 33270049 (TIN HALL-GLENHARVIE) het 2718 geregistreerde kiesers
- Stembedstrik 33270218 (LEEUDOORN MINE HOSTEL COMPLEX) het 972 geregistreerde kiesers

Wyk 3 het 3438 geregistreerde kiesers en bestaan uit die volgende stembedstrikte:

- Stemdistrik 33270241 (WELFARE ROOM (NO 1 HOSTEL)) het **3438** geregistreerde kiesers

Wyk 4 het **3348** geregistreede kiesers en bestaan uit die volgende stemdistrikte:

- Stemdistrik 33270038 (KLEUTERSKOOL WESTONARIA) het **1718** geregistreede kiesers
- Stemdistrik 33270229 (TV HALL-NKULULEKO RESIDENCE-LIBANO) het **1630** geregistreede kiesers

Wyk 5 het **3055** geregistreede kiesers en bestaan uit die volgende stemdistrikte:

- Stemdistrik 33270016 (LAERSKOOL VENTERSPOST) het **1060** geregistreede kiesers
- 'n Gedeelte van Stemdistrik33270128 (HOERSKOOL WESTONARIA) het **1995** geregistreede kiesers

Wyk 6 het **2864** geregistreede kiesers en bestaan uit die volgende stemdistrikte:

- Stemdistrik 33270027 (WESTONARIA PRIMARY SCHOOL) het **1648** geregistreede kiesers
- Stemdistrik 33270050 (REGM 4 SHAFT HOSTEL) het **716** geregistreede kiesers
- 'n Gedeelte van Stemdistrik33270128 (HOERSKOOL WESTONARIA) het **500** geregistreede kiesers
- 'n Gedeelte van Stemdistrik33270184 (ZUURBEKOM COMMUNITY CENTRE) het **0** geregistreede kiesers

Wyk 7 het **3428** geregistreede kiesers en bestaan uit die volgende stemdistrikte:

- 'n Gedeelte van Stemdistrik33270184 (ZUURBEKOM COMMUNITY CENTRE) het **1343** geregistreede kiesers
- 'n Gedeelte van Stemdistrik33270252 (SIMUNYE MULTI-PURPOSE DEVELOPMENT CENTRE) het **2085** geregistreede kiesers

Wyk 8 het **3209** geregistreede kiesers en bestaan uit die volgende stemdistrikte:

- Stemdistrik 33270230 (COOKE 3 HOSTEL) het **1124** geregistreede kiesers
- 'n Gedeelte van Stemdistrik33270252 (SIMUNYE MULTI-PURPOSE DEVELOPMENT CENTRE) het **2085** geregistreede kiesers

Wyk 9 het **3229** geregistreede kiesers en bestaan uit die volgende stemdistrikte:

- Stemdistrik 33270139 (SPOOKTOWN TEMP) het **2243** geregistreede kiesers
- 'n Gedeelte van Stemdistrik33270184 (ZUURBEKOM COMMUNITY CENTRE) het **986** geregistreede kiesers

Wyk 10 het **3462** geregistreede kiesers en bestaan uit die volgende stemdistrikte:

- 'n Gedeelte van Stemdistrik33270061 (PAUL NEL HALL) het **1932** geregistreede kiesers
- 'n Gedeelte van Stemdistrik33270072 (TEMPORARY VOTING STATION (ITERELENG)) het **1430** geregistreede kiesers
- 'n Gedeelte van Stemdistrik33270106 (IPELENG PRIMARY SCHOOL) het **100** geregistreede kiesers

Wyk 11 het **2965** geregistreede kiesers en bestaan uit die volgende stemdistrikte:

- 'n Gedeelte van Stemdistrik33270106 (IPELENG PRIMARY SCHOOL) het **200** geregistreede kiesers
- Stemdistrik 33270140 (MANDELA STADIUM) het **2765** geregistreede kiesers

Wyk 12 het **3820** geregistreede kiesers en bestaan uit die volgende stemdistrikte:

- 'n Gedeelte van Stemdistrik33270072 (TEMPORARY VOTING STATION (ITERELENG)) het **750** geregistreede kiesers
- Stemdistrik 33270083 (KGOHALANG HIGH SCHOOL) het **2351** geregistreede kiesers
- 'n Gedeelte van Stemdistrik33270184 (ZUURBEKOM COMMUNITY CENTRE) het **50** geregistreede kiesers

- Stemdistribik 33270207 (COOKE 2 HOSTEL) het **669** geregistreerde kiesers

Wyk 13 het **3156** geregistreede kiesers en bestaan uit die volgende stembdistrikte:

- 'n Gedeelte van Stembdistrik33270061 (PAUL NEL HALL) het **0** geregistreede kiesers
- Stembdistrik 33270094 (MAPUTLE PRIMARY SCHOOL) het **1559** geregistreede kiesers
- 'n Gedeelte van Stembdistrik33270106 (IPELENG PRIMARY SCHOOL) het **1597** geregistreede kiesers

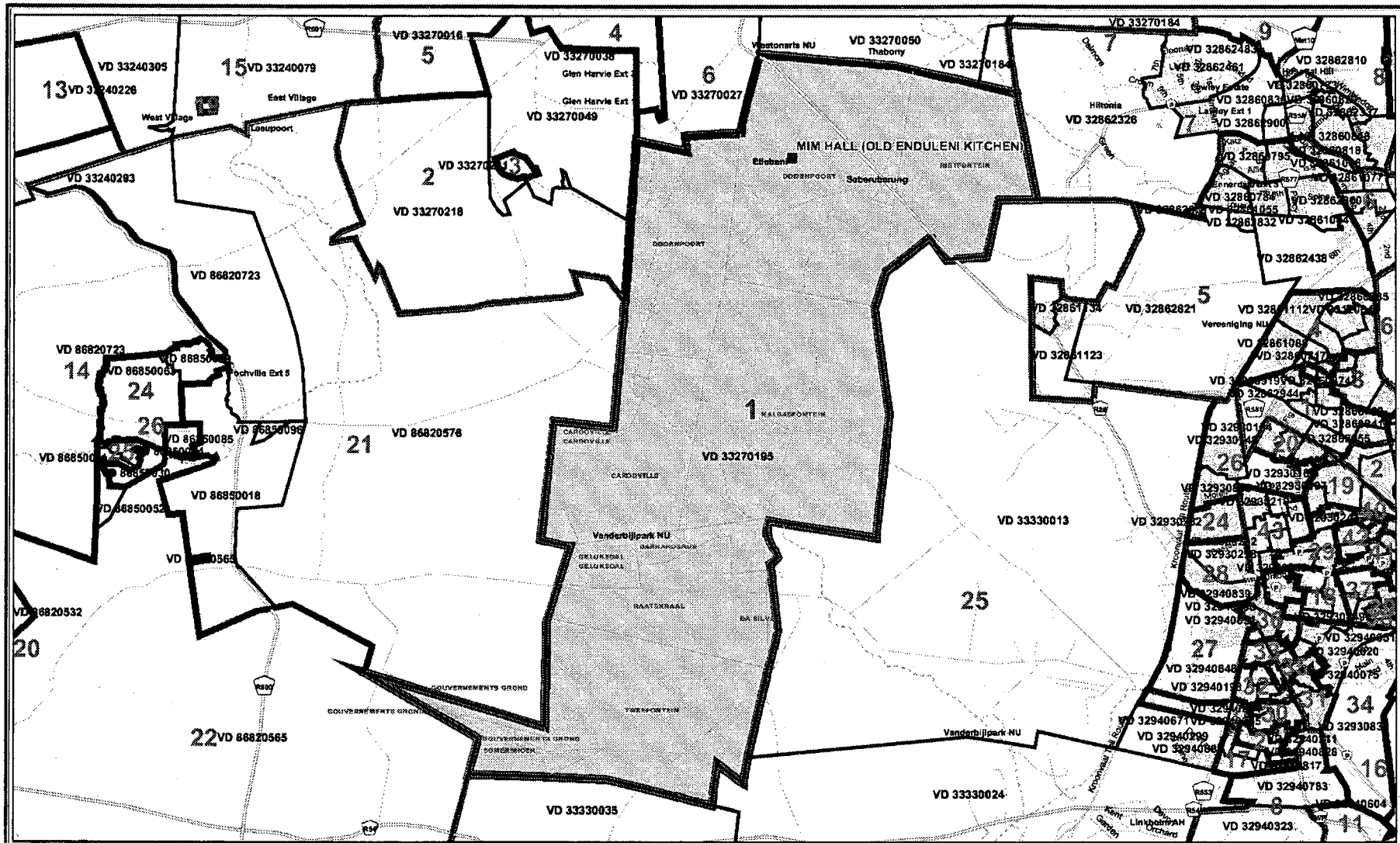
Wyk 14 het **3799** geregistreede kiesers en bestaan uit die volgende stembdistrikte:

- Stembdistrik 33270151 (TEMPORARY VOTING STATION(THAMBO BASE SECTION)) het **2899** geregistreede kiesers
- 'n Gedeelte van Stembdistrik33270162 (TEMPORARY VOTING STATION(HOLOMISA AIRFIELD)) het **900** geregistreede kiesers

Wyk 15 het **3540** geregistreede kiesers en bestaan uit die volgende stembdistrikte:

- 'n Gedeelte van Stembdistrik33270162 (TEMPORARY VOTING STATION(HOLOMISA AIRFIELD)) het **1827** geregistreede kiesers
- Stembdistrik 33270173 (TEMPORARY VOTING STATION (THAMBO SOCCERFIELD)) het **1663** geregistreede kiesers
- 'n Gedeelte van Stembdistrik33270184 (ZUURBEKOM COMMUNITY CENTRE) het **50** geregistreede kiesers





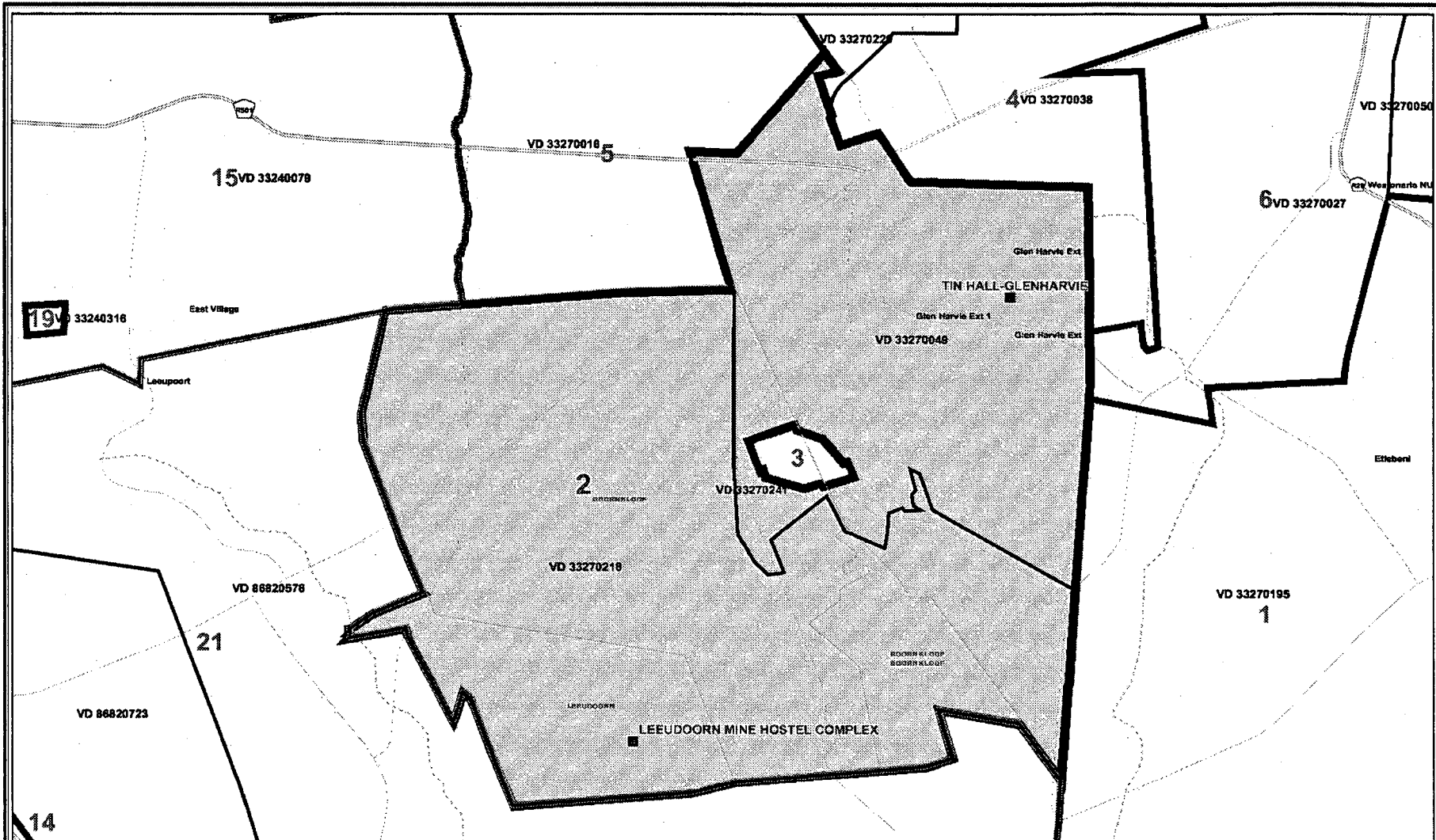
Legend		
	Provincial Boundary	
	Local Municipality	
	District Management Area	
	Traditional Authority Area	
	Parent Farms	
	Ward	
	Voting District	
	Dam	
	Main Road	
	Road	
	River	

**Westonaria Local Municipality**  
 Publication of the delimitation of Ward 1  
 of Westonaria Local Municipality (GT414)  
 in terms of Item 5 of Schedule 1 to the  
 Local Government: Municipal Structures Act, 1998  
 (Act No. 117 of 1998)

NOT TO SCALE
DATE February 2005
WARD NUMBER 1

Additional information relating to this map  
 can be obtained by contacting the  
 Municipal Demarcation Board at:  
 Tel: (012) 342 2481 Fax: (012) 342 2480  
 e-mail: [info@demarcation.org.za](mailto:info@demarcation.org.za)  
 Website: [www.demarcation.org.za](http://www.demarcation.org.za)  
 Address: Private Bag X28, Hatfield 0028





**Legend**

- Provincial Boundary
- Local Municipality
- District Management Area
- Traditional Authority Area
- Parent Farms
- Ward
- Voting District
- Dam
- Voting Station
- Main Road
- Road
- River

**Westonaria Local Municipality**

Publication of the delimitation of Ward 2 of Westonaria Local Municipality (GT414) in terms of Item 5 of Schedule 1 to the Local Government: Municipal Structures Act, 1998 (Act No. 117 of 1998)

NOT TO SCALE

DATE  
February 2005

WARD NUMBER  
2

Additional information relating to this map can be obtained by contacting the Municipal Demarcation Board at:

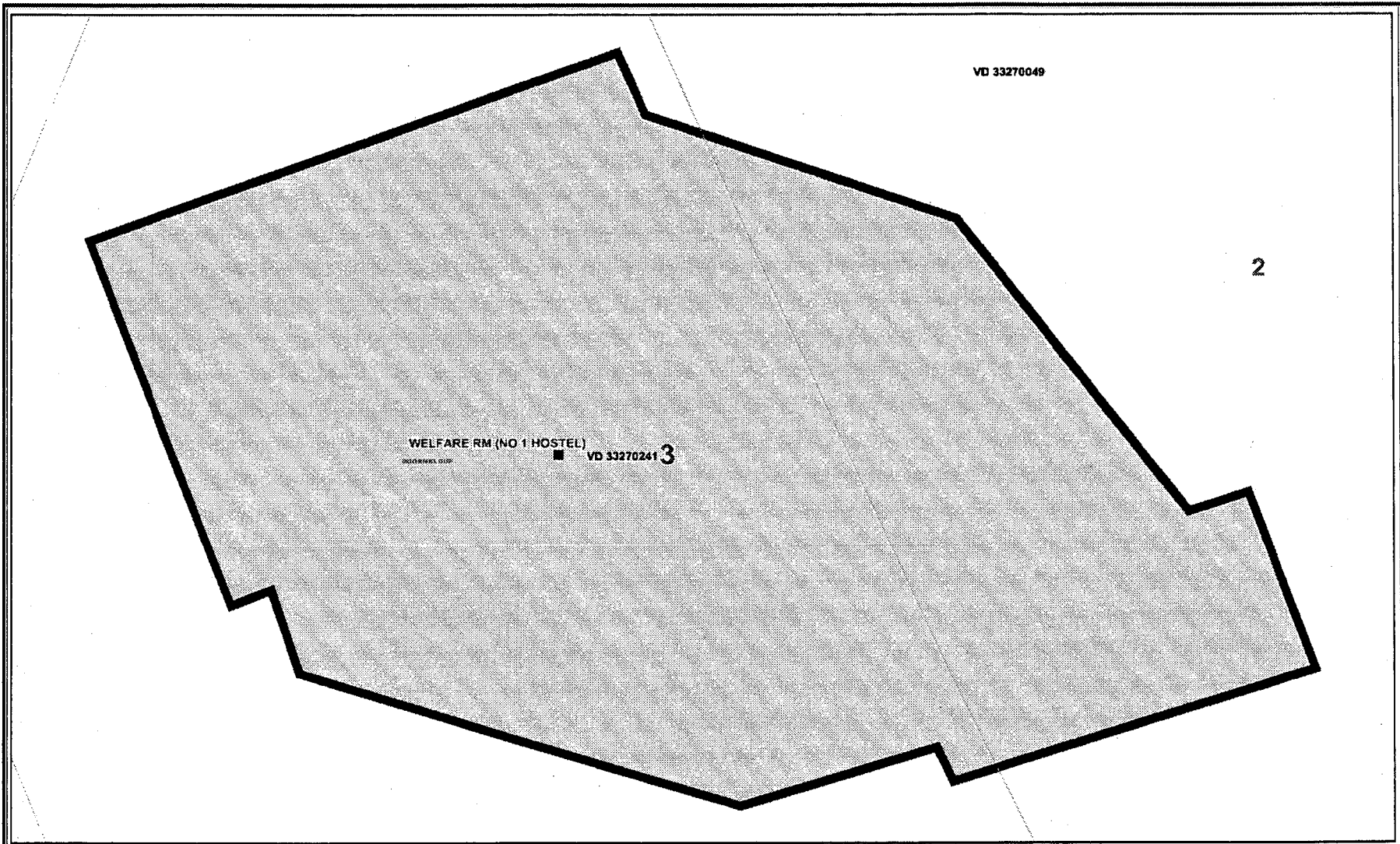
Tel: (012) 342 2481 Fax: (012) 342 2480

e-mail: [info@demarcation.org.za](mailto:info@demarcation.org.za)

Website: [www.demarcation.org.za](http://www.demarcation.org.za)

Address: Private Bag X28, Hatfield 0028



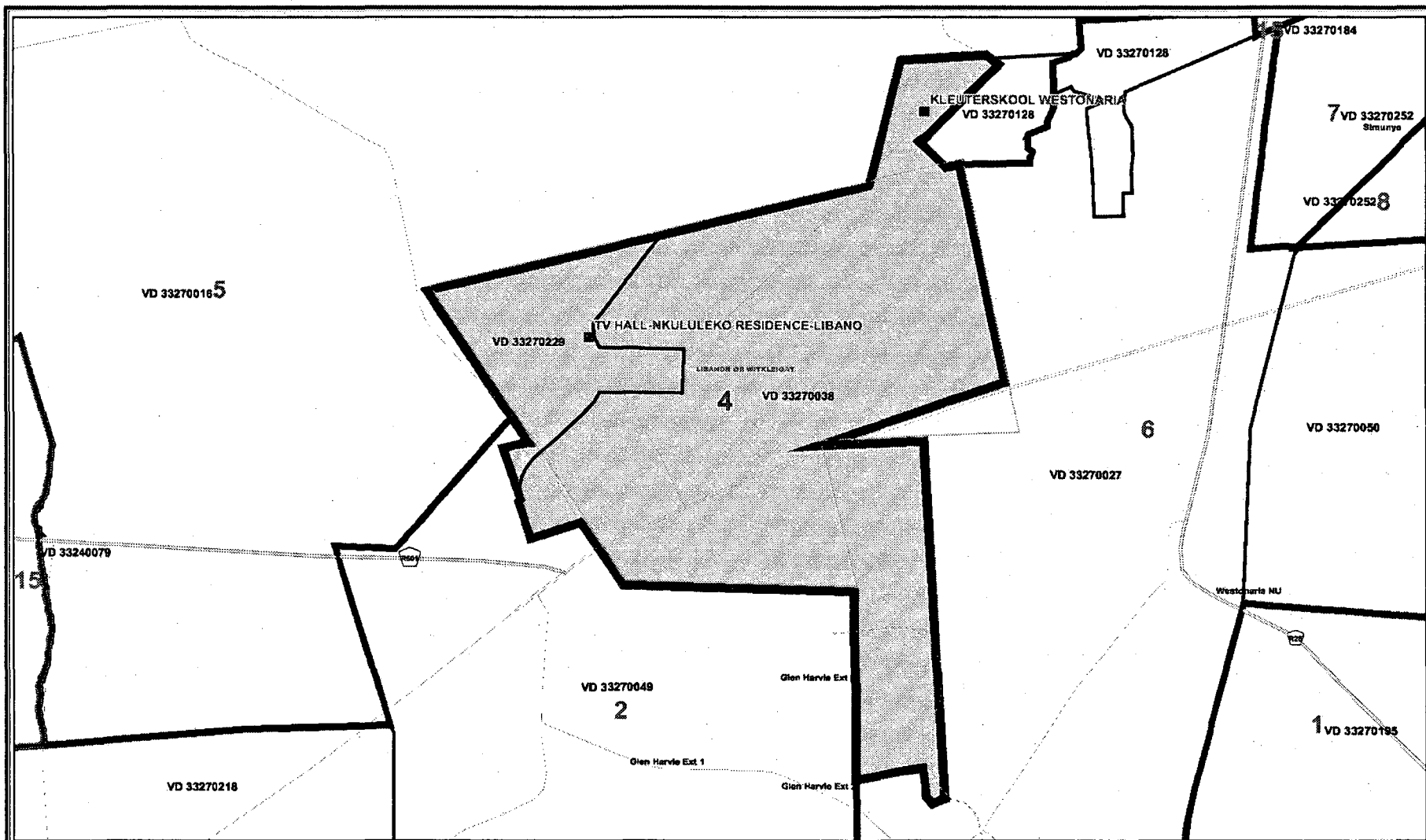


VD 33270049

WELFARE RM (NO 1 HOSTEL)  
VD 33270241 3

2

<p><b>Legend</b></p> <table border="0"> <tr> <td> Provincial Boundary</td> <td> Parent Farms</td> <td> Voting Station</td> </tr> <tr> <td> Local Municipality</td> <td> Ward</td> <td> Main Road</td> </tr> <tr> <td> District Management Area</td> <td> Voting District</td> <td> Road</td> </tr> <tr> <td> Traditional Authority Area</td> <td> Dam</td> <td> River</td> </tr> </table>	Provincial Boundary	Parent Farms	Voting Station	Local Municipality	Ward	Main Road	District Management Area	Voting District	Road	Traditional Authority Area	Dam	River	<p><b>Westonaria Local Municipality</b>                  Publication of the delimitation of Ward 3                  of Westonaria Local Municipality(GT414)                  in terms of Item 5 of Schedule 1 to the                  Local Government: Municipal Structures Act, 1998                  (Act No.117 of 1998)</p>	<p> NOT TO SCALE</p> <table border="1"> <tr> <td>DATE</td> </tr> <tr> <td>February 2005</td> </tr> <tr> <td>WARD NUMBER</td> </tr> <tr> <td>3</td> </tr> </table>	DATE	February 2005	WARD NUMBER	3	<p>Additional information relating to this map                  can be obtained by contacting the                  Municipal Demarcation Board at:</p> <p>Tel: (012) 342 2481 Fax: (012) 342 2480                  e-mail: <a href="mailto:info@demarcation.org.za">info@demarcation.org.za</a>                  Website: <a href="http://www.demarcation.org.za">www.demarcation.org.za</a>                  Address: Private Bag X28, Hatfield 0028</p>	
Provincial Boundary	Parent Farms	Voting Station																		
Local Municipality	Ward	Main Road																		
District Management Area	Voting District	Road																		
Traditional Authority Area	Dam	River																		
DATE																				
February 2005																				
WARD NUMBER																				
3																				




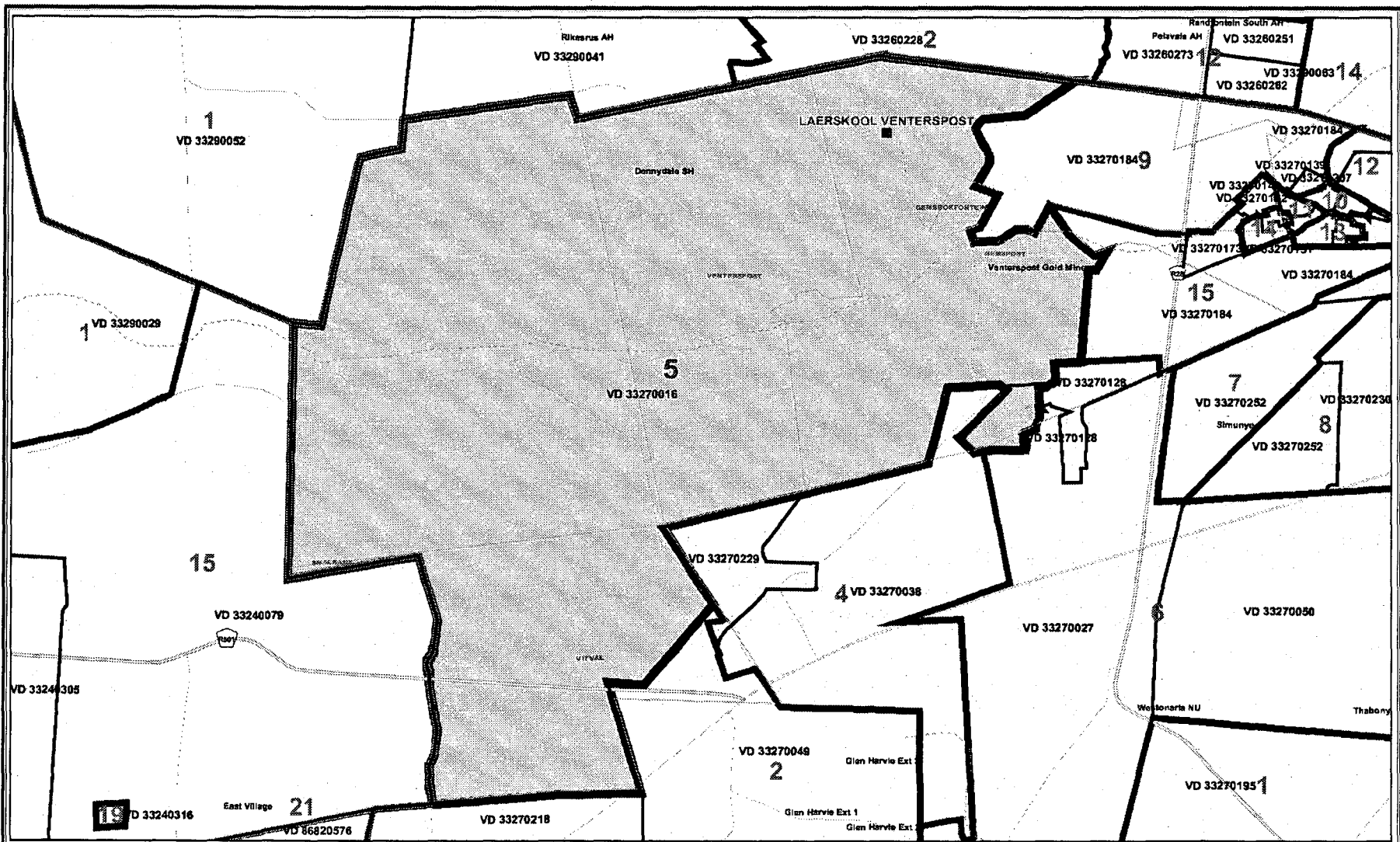
Legend		
	Provincial Boundary	
	Local Municipality	
	District Management Area	
	Traditional Authority Area	
	Parent Farms	
	Ward	
	Voting District	
	Main Road	
	Road	
	River	
	Voting Station	
	Dem	

**Westonaria Local Municipality**  
 Publication of the delimitation of Ward 4  
 of Westonaria Local Municipality (GT414)  
 in terms of Item 5 of Schedule 1 to the  
 Local Government: Municipal Structures Act, 1998  
 (Act No. 117 of 1998)

NOT TO SCALE  
 DATE  
 February 2005  
 WARD NUMBER  
 4

Additional information relating to this map  
 can be obtained by contacting the  
 Municipal Demarcation Board at:  
 Tel: (012) 342 2481 Fax: (012) 342 2480  
 e-mail: [info@demarcation.org.za](mailto:info@demarcation.org.za)  
 Website: [www.demarcation.org.za](http://www.demarcation.org.za)  
 Address: Private Bag X28, Hatfield 0028





**Legend**

Provincial Boundary	Parent Farms	Voting Station
Local Municipality	Ward	Main Road
District Management Area	Voting District	Road
Traditional Authority Area	Dam	River

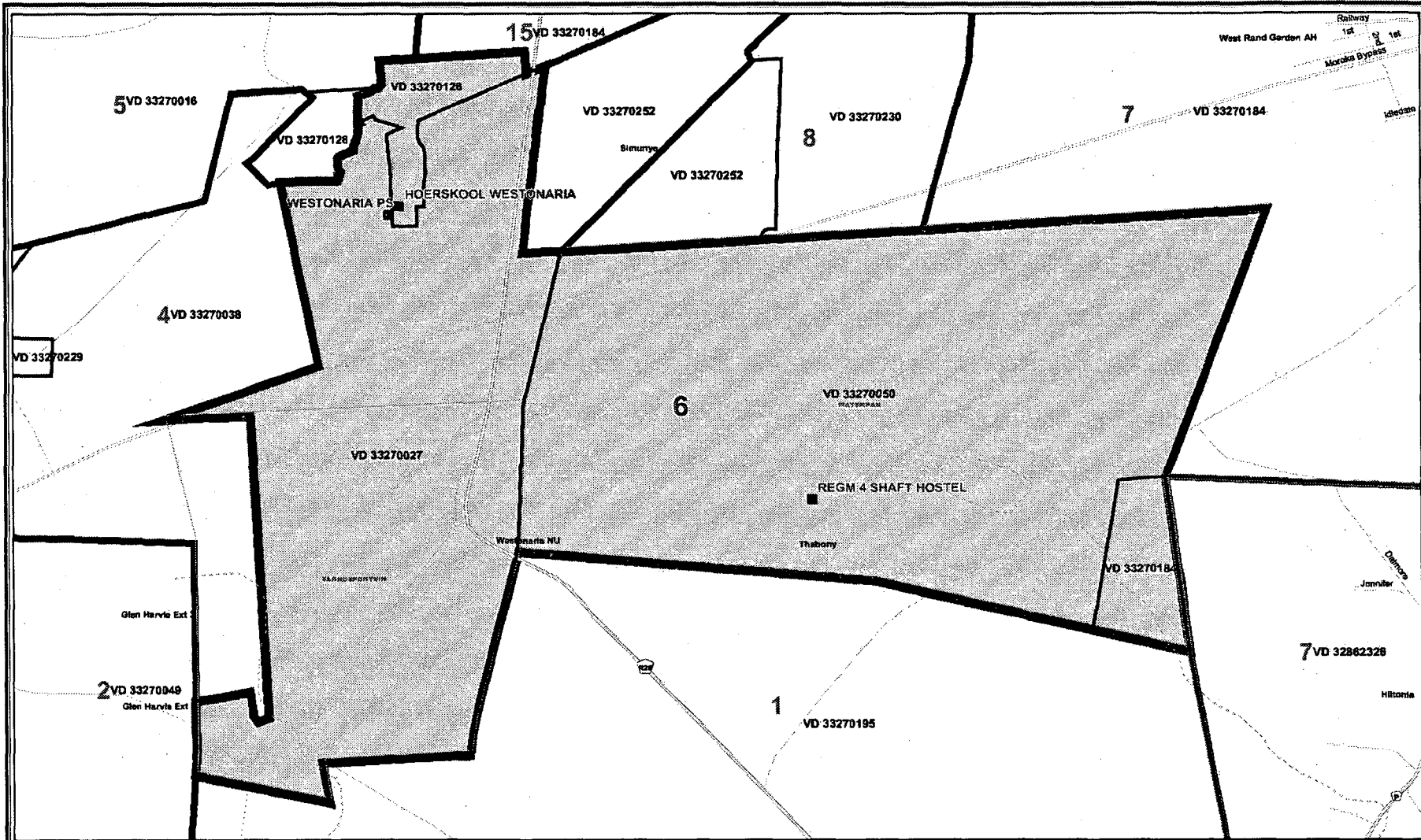
**Westonaria Local Municipality**  
 Publication of the delimitation of Ward 5  
 of Westonaria Local Municipality(GT414)  
 in terms of Item 5 of Schedule 1 to the  
 Local Government: Municipal Structures Act, 1998  
 (Act No.117 of 1998)

NOT TO SCALE
DATE February 2005
WARD NUMBER 5

Additional information relating to this map  
 can be obtained by contacting the  
 Municipal Demarcation Board at:

Tel: (012) 342 2481 Fax: (012) 342 2480  
 e-mail: [info@demarcation.org.za](mailto:info@demarcation.org.za)  
 Website: [www.demarcation.org.za](http://www.demarcation.org.za)  
 Address: Private Bag X28, Hatfield 0028





**Legend**

- Provincial Boundary
- Parent Farms
- Voting Station
- Local Municipality
- Ward
- Main Road
- District Management Area
- Voting District
- Road
- Traditional Authority Area
- Dam
- River

**Westonaria Local Municipality**  
 Publication of the delimitation of Ward 6  
 of Westonaria Local Municipality (GT414)  
 in terms of Item 5 of Schedule 1 to the  
 Local Government: Municipal Structures Act, 1998  
 (Act No. 117 of 1998)

NOT TO SCALE

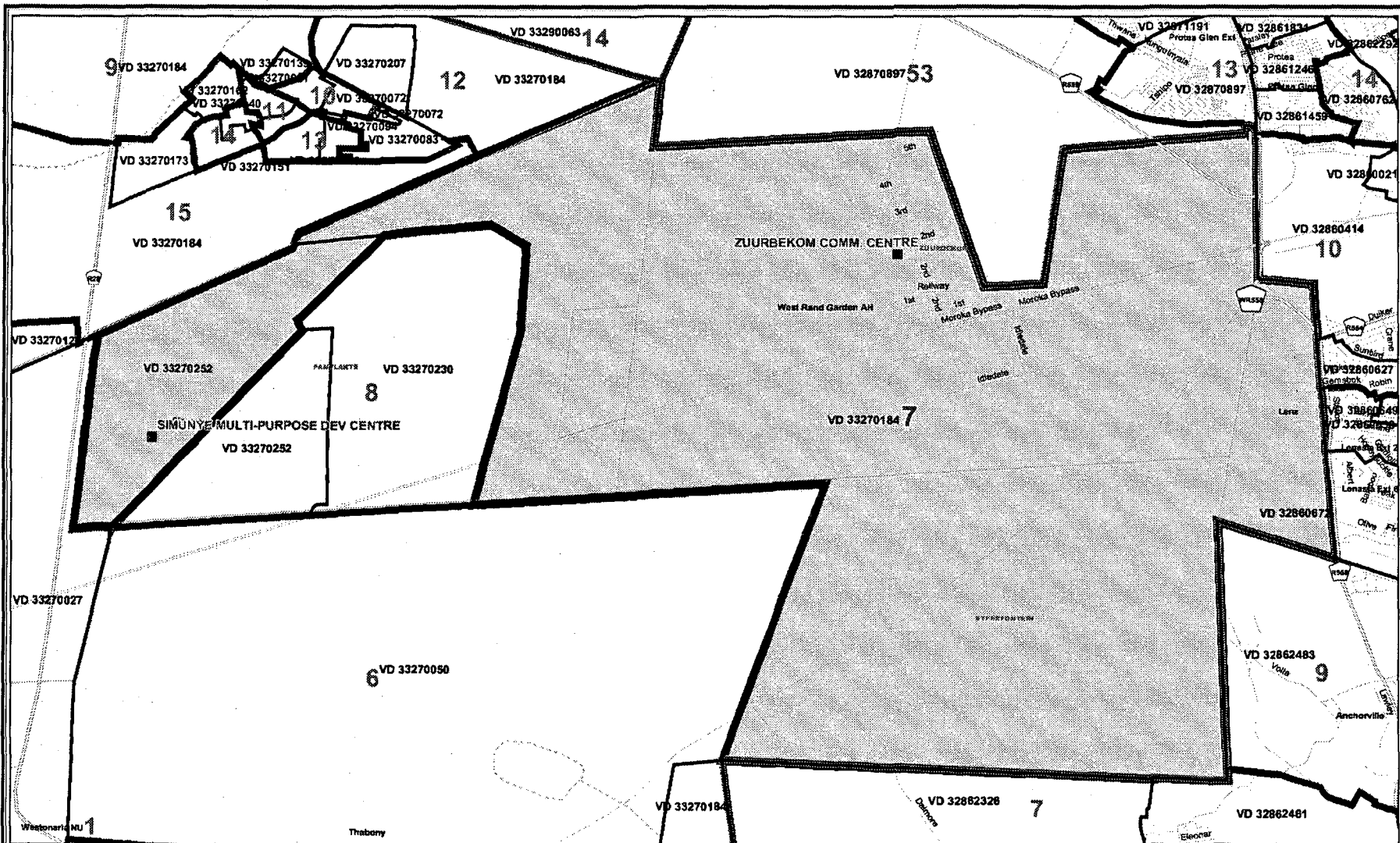
DATE  
February 2005

WARD NUMBER  
6

Additional information relating to this map  
 can be obtained by contacting the  
 Municipal Demarcation Board at:

Tel: (012) 342 2481 Fax: (012) 342 2480  
 e-mail: info@demarcation.org.za  
 Website: www.demarcation.org.za  
 Address: Private Bag X28, Hatfield 0028





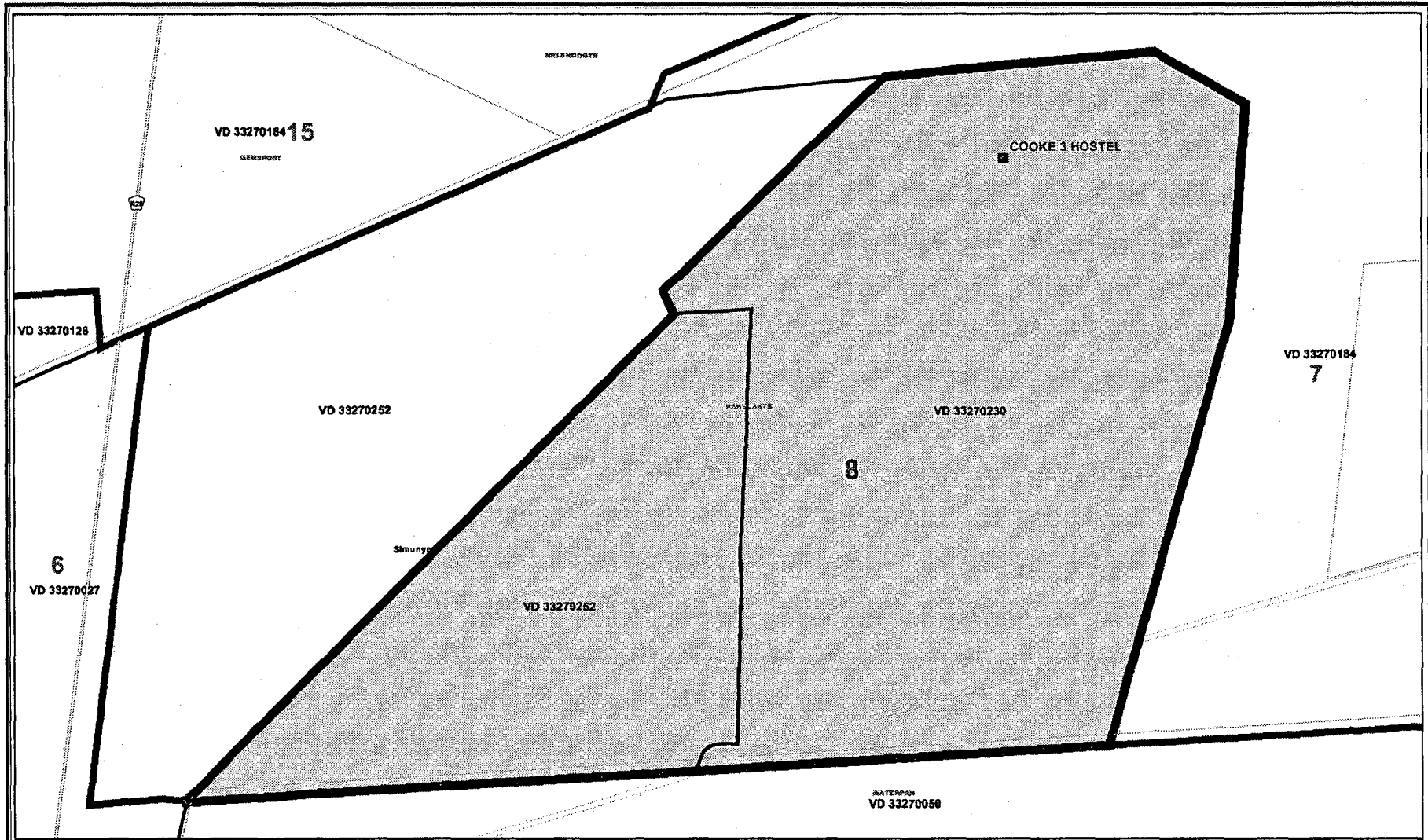
Legend		
	Provincial Boundary	
	Local Municipality	
	District Management Area	
	Traditional Authority Area	
	Parent Farms	
	Ward	
	Voting District	
	Dam	
	Main Road	
	Road	
	River	

**Westonaria Local Municipality**  
 Publication of the delimitation of Ward 7  
 of Westonaria Local Municipality(GT414)  
 in terms of Item 5 of Schedule 1 to the  
 Local Government: Municipal Structures Act, 1998  
 (Act No. 117 of 1998)

 NOT TO SCALE
DATE February 2005
WARD NUMBER 7

Additional information relating to this map  
 can be obtained by contacting the  
 Municipal Demarcation Board at:  
 Tel: (012) 342 2481 Fax: (012) 342 2480  
 e-mail: [info@demarcation.org.za](mailto:info@demarcation.org.za)  
 Website: [www.demarcation.org.za](http://www.demarcation.org.za)  
 Address: Private Bag X28, Hatfield 0028





Legend		
	Provincial Boundary	
	Parent Farms	
	Local Municipality	
	District Management Area	
	Traditional Authority Area	
	Ward	
	Voting District	
	Dam	
	River	
	Main Road	
	Road	
	River	

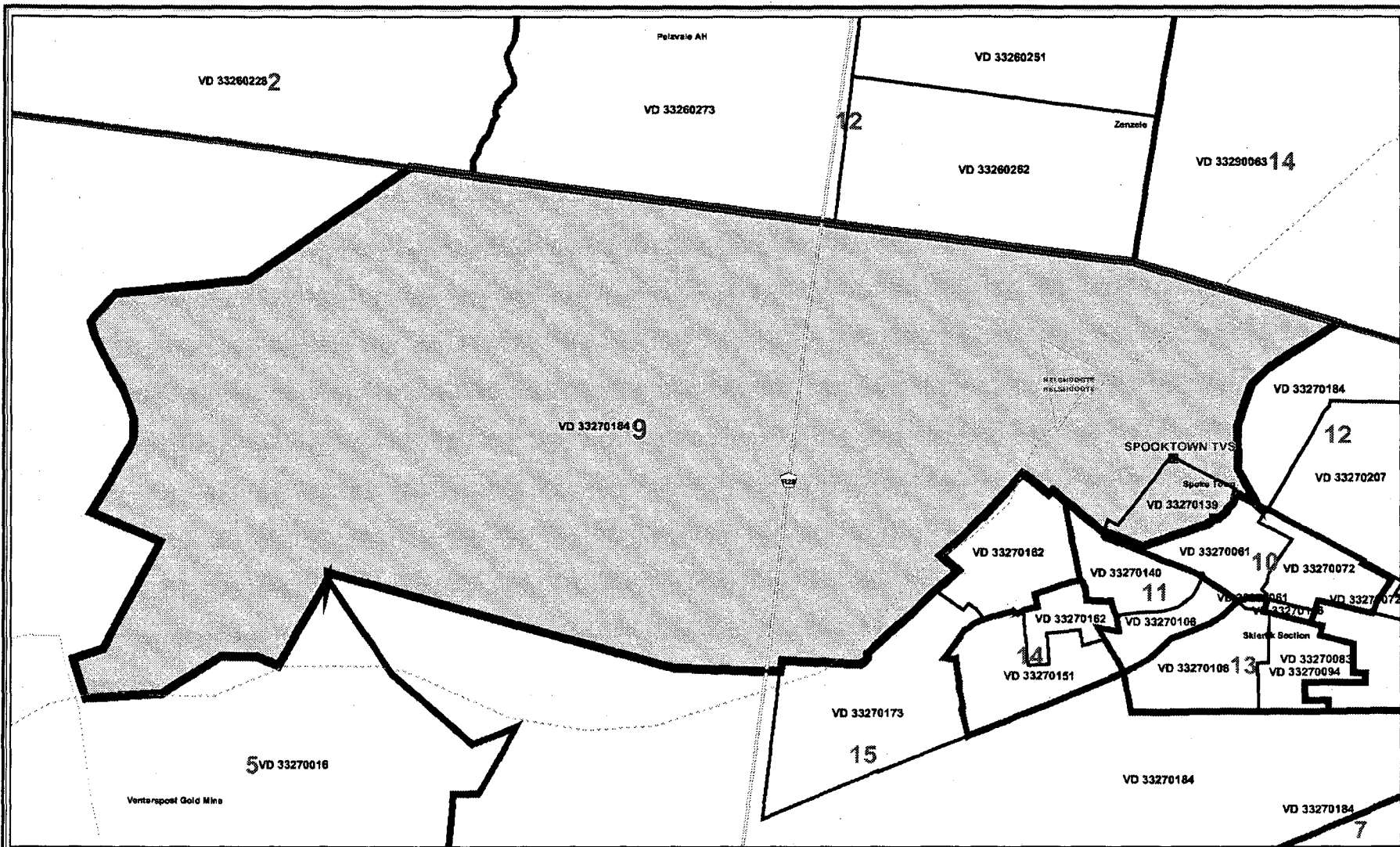
**Westonaria Local Municipality**  
 Publication of the delimitation of Ward 8  
 of Westonaria Local Municipality (GT414)  
 in terms of Item 5 of Schedule 1 to the  
 Local Government: Municipal Structures Act, 1998  
 (Act No. 117 of 1998)

NOT TO SCALE
DATE February 2005
WARD NUMBER 8

Additional information relating to this map  
 can be obtained by contacting the  
 Municipal Demarcation Board at:  
 Tel: (012) 342 2481 Fax: (012) 342 2480  
 e-mail: [info@demarcation.org.za](mailto:info@demarcation.org.za)  
 Website: [www.demarcation.org.za](http://www.demarcation.org.za)  
 Address: Private Bag X28, Hatfield 0028





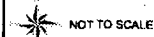


**Legend**

- |                            |                 |                |
|----------------------------|-----------------|----------------|
| Provincial Boundary        | Parent Farms    | Voting Station |
| Local Municipality         | Ward            | Main Road      |
| District Management Area   | Voting District | Road           |
| Traditional Authority Area | Dam             | River          |

**Westonaria Local Municipality**

Publication of the delimitation of Ward 9  
of Westonaria Local Municipality (GT414)  
in terms of Item 5 of Schedule 1 to the  
Local Government: Municipal Structures Act, 1998  
(Act No. 117 of 1998)



NOT TO SCALE

DATE

February 2005

WARD NUMBER

9

Additional information relating to this map  
can be obtained by contacting the  
Municipal Demarcation Board at:

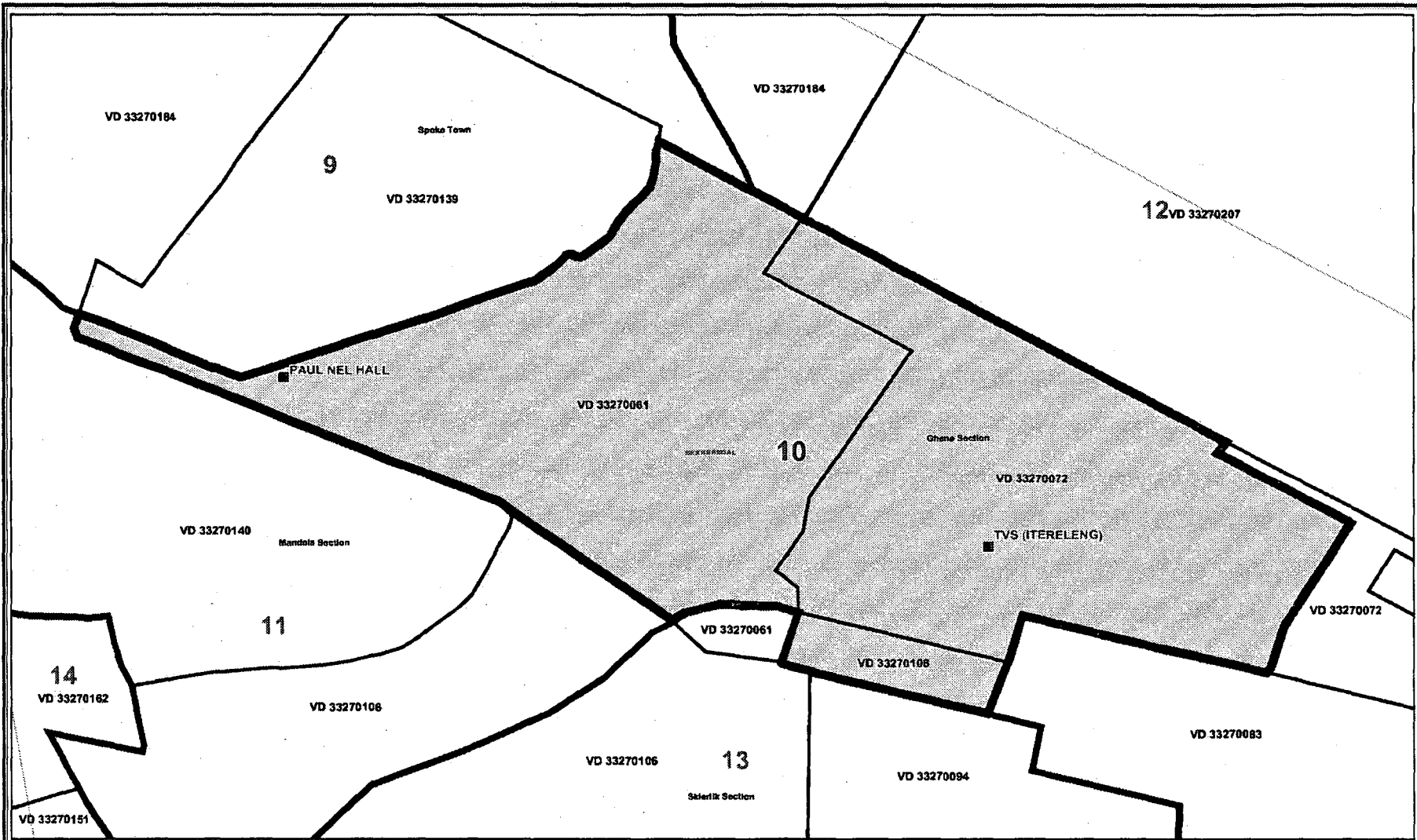
Tel: (012) 342 2481 Fax: (012) 342 2480

e-mail: [info@demarcation.org.za](mailto:info@demarcation.org.za)

Website: [www.demarcation.org.za](http://www.demarcation.org.za)

Address: Private Bag X28, Hatfield 0028





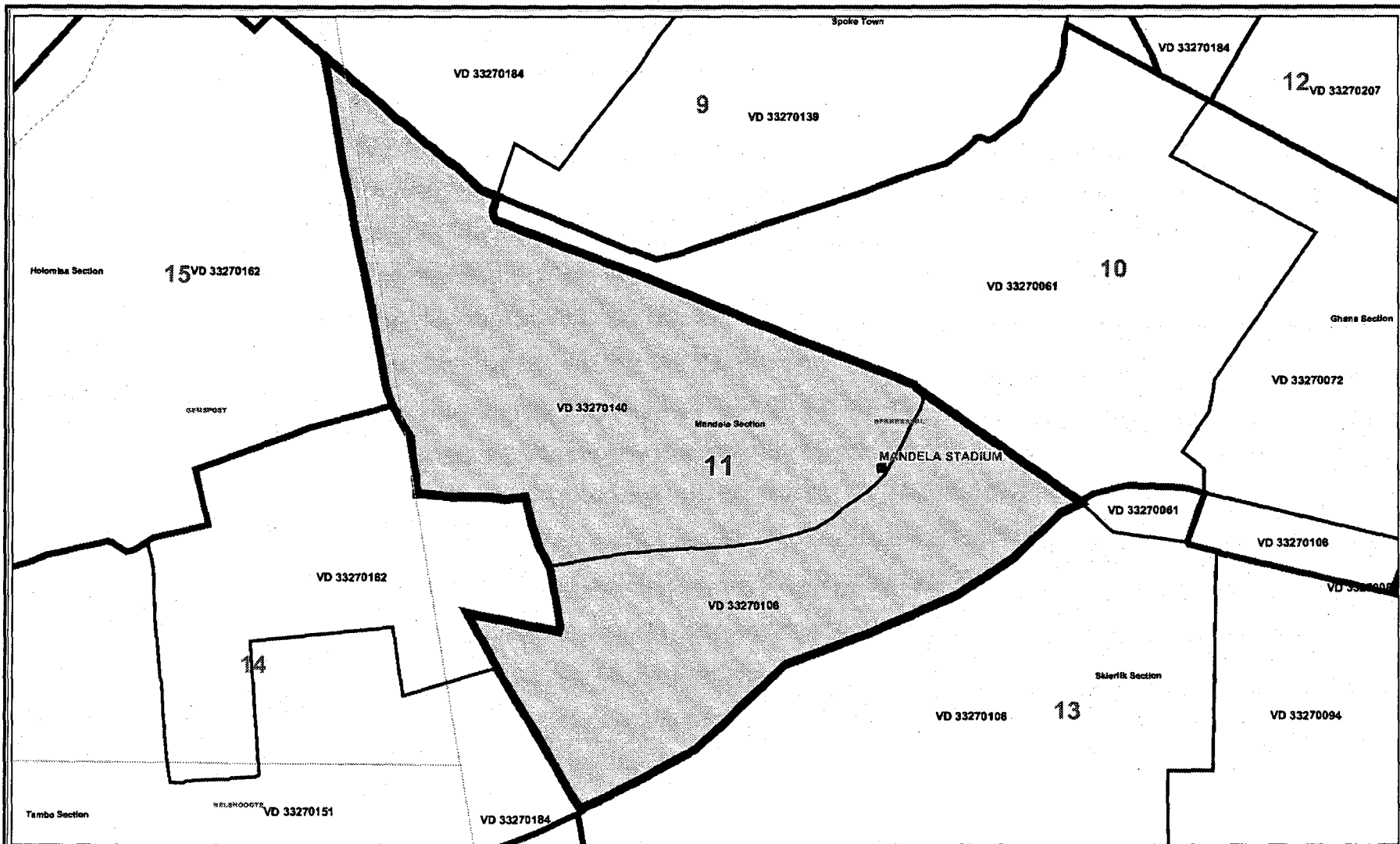
Legend		
	Provincial Boundary	
	Local Municipality	
	District Management Area	
	Traditional Authority Area	
	Parent Farms	
	Ward	
	Voting District	
	Dam	
	Main Road	
	Road	
	River	
	Voting Station	

**Westonaria Local Municipality**  
 Publication of the delimitation of Ward 10  
 of Westonaria Local Municipality (GT414)  
 in terms of Item 5 of Schedule 1 to the  
 Local Government: Municipal Structures Act, 1998  
 (Act No. 117 of 1998)

NOT TO SCALE  
 DATE  
 February 2005  
 WARD NUMBER  
 10

Additional information relating to this msp  
 can be obtained by contacting the  
 Municipal Demarcation Board at:  
 Tel: (012) 342 2481 Fax: (012) 342 2480  
 e-mail: [info@demarcation.org.za](mailto:info@demarcation.org.za)  
 Website: [www.demarcation.org.za](http://www.demarcation.org.za)  
 Address: Private Bag X28, Hatfield 0028





**Legend**

- Provincial Boundary
- Parent Farms
- Voting Station
- Local Municipality
- Ward
- Main Road
- District Management Area
- Voting District
- Road
- Traditional Authority Area
- Dam
- River

**Westonaria Local Municipality**

Publication of the delimitation of Ward 11  
of Westonaria Local Municipality (GT414)  
in terms of Item 5 of Schedule 1 to the  
Local Government: Municipal Structures Act, 1998  
(Act No. 117 of 1998)

NOT TO SCALE

DATE  
February 2005

WARD NUMBER  
11

Additional information relating to this map  
can be obtained by contacting the  
Municipal Demarcation Board at:

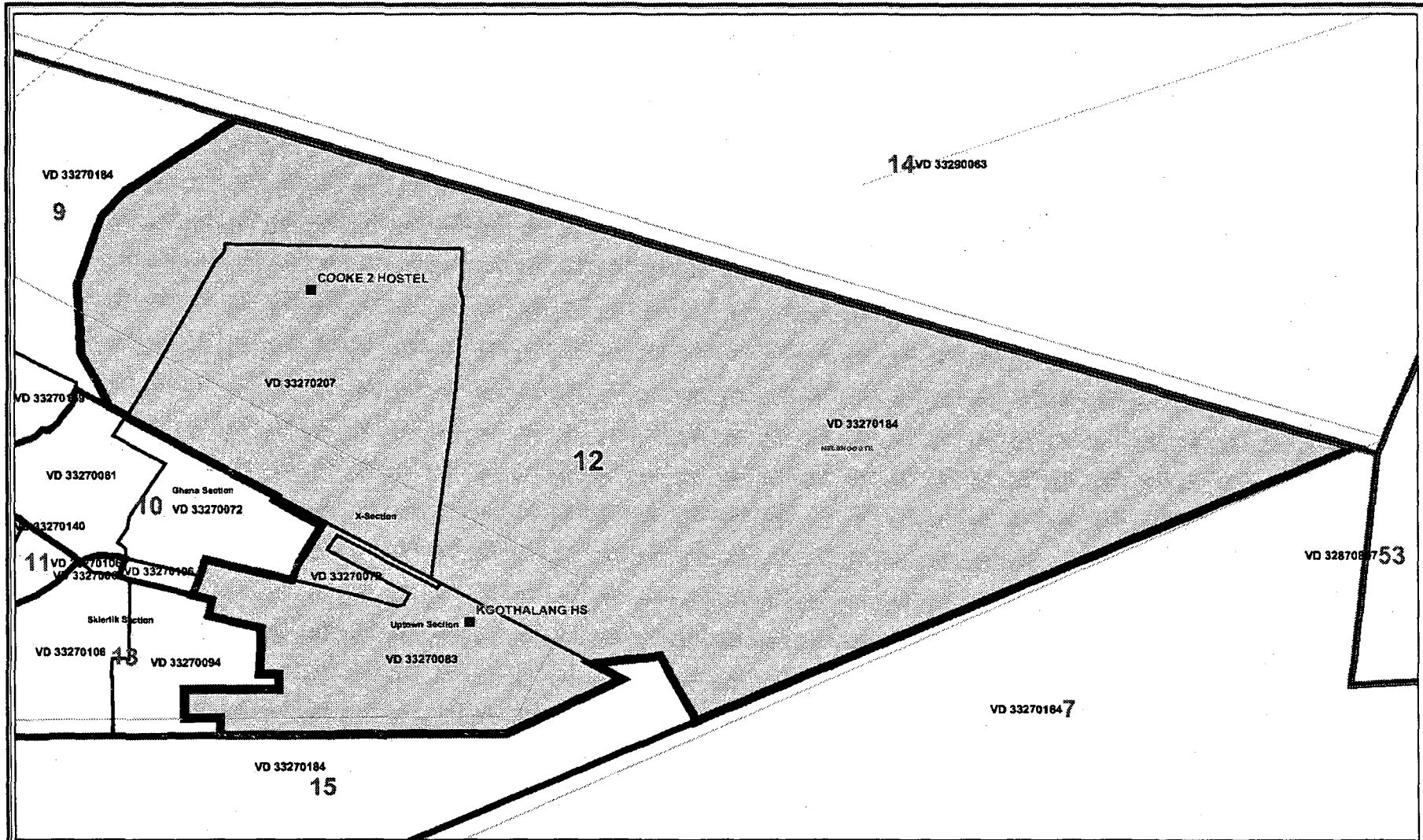
Tel: (012) 342 2481 Fax: (012) 342 2480

e-mail: [info@demarcation.org.za](mailto:info@demarcation.org.za)

Website: [www.demarcation.org.za](http://www.demarcation.org.za)

Address: Private Bag X28, Hatfield 0028





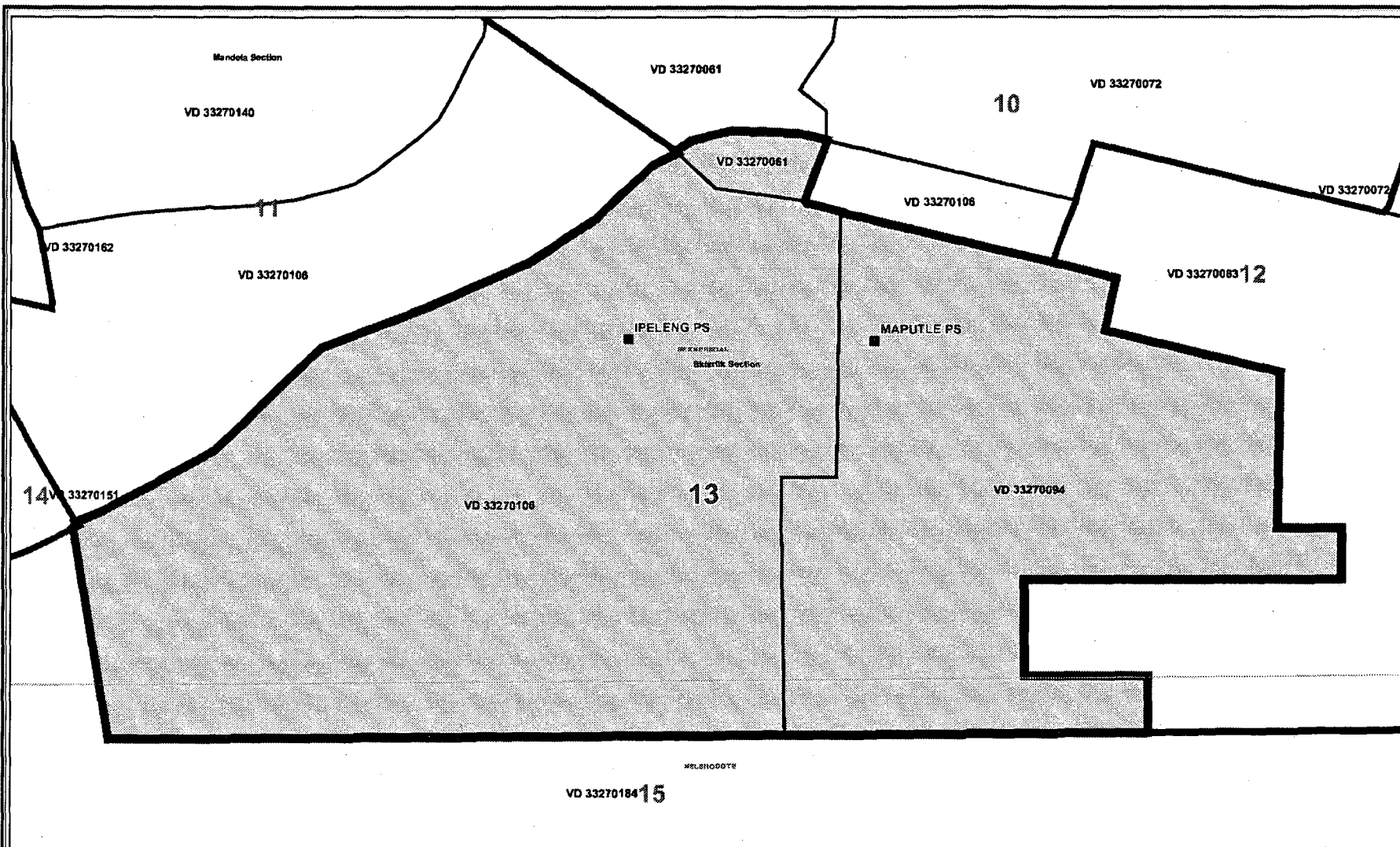
Legend			
	Provincial Boundary		Voting Station
	Local Municipality		Ward
	District Management Area		Main Road
	Traditional Authority Area		Road
	Dam		River

**Westonaria Local Municipality**  
 Publication of the delimitation of Ward 12  
 of Westonaria Local Municipality (GT414)  
 in terms of Item 5 of Schedule 1 to the  
 Local Government: Municipal Structures Act, 1998  
 (Act No.117 of 1998)

NOT TO SCALE
DATE February 2005
WARD NUMBER 12

Additional information relating to this map  
 can be obtained by contacting the  
 Municipal Demarcation Board at:  
 Tel: (012) 342 2481 Fax: (012) 342 2480  
 e-mail: [info@demarcation.org.za](mailto:info@demarcation.org.za)  
 Website: [www.demarcation.org.za](http://www.demarcation.org.za)  
 Address: Private Bag X28, Hatfield 0028






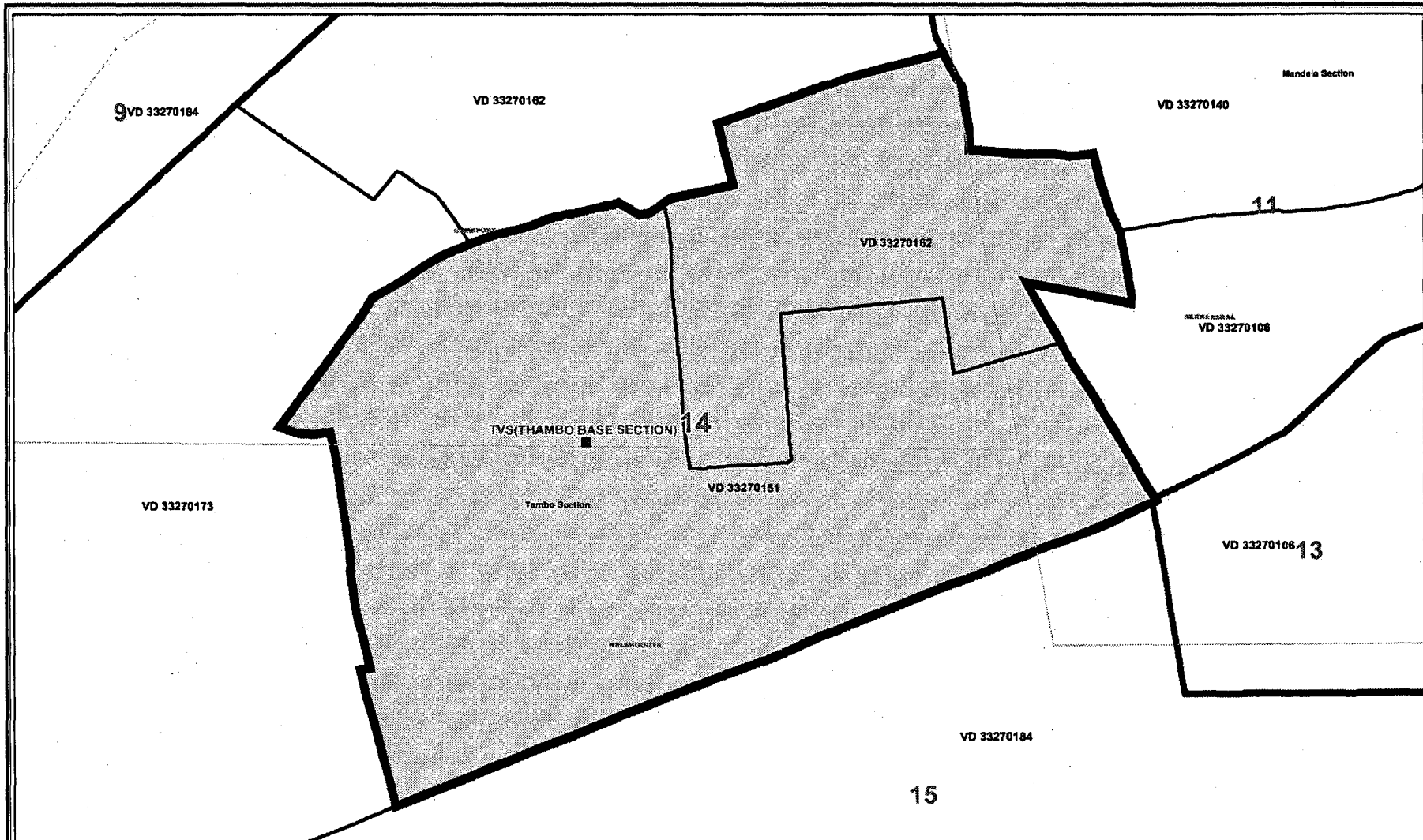
Legend			
	Provincial Boundary		Voting Station
	Parent Farms		Ward
	Main Road		Road
	District Management Area		Voting District
	Traditional Authority Area		Dam
			River

**Westonaria Local Municipality**  
 Publication of the delimitation of Ward 13  
 of Westonaria Local Municipality (GT414)  
 in terms of Item 5 of Schedule 1 to the  
 Local Government: Municipal Structures Act, 1998  
 (Act No. 117 of 1998)

NOT TO SCALE  
 DATE  
 February 2005  
 WARD NUMBER  
 13

Additional information relating to this map  
 can be obtained by contacting the  
 Municipal Demarcation Board at:  
 Tel: (012) 342 2481 Fax: (012) 342 2480  
 e-mail: [info@demarcation.org.za](mailto:info@demarcation.org.za)  
 Website: [www.demarcation.org.za](http://www.demarcation.org.za)  
 Address: Private Bag X28, Hatfield 0028

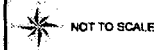




**Legend**

- |                            |                 |                |
|----------------------------|-----------------|----------------|
| Provincial Boundary        | Parent Farms    | Voting Station |
| Local Municipality         | Ward            | Main Road      |
| District Management Area   | Voting District | Road           |
| Traditional Authority Area | Dam             | River          |

**Westonaria Local Municipality**  
 Publication of the delimitation of Ward 14  
 of Westonaria Local Municipality (GT414)  
 in terms of Item 5 of Schedule 1 to the  
 Local Government: Municipal Structures Act, 1998  
 (Act No. 117 of 1998)



NOT TO SCALE

DATE  
February 2005

WARD NUMBER  
14

Additional information relating to this map  
can be obtained by contacting the  
Municipal Demarcation Board at:

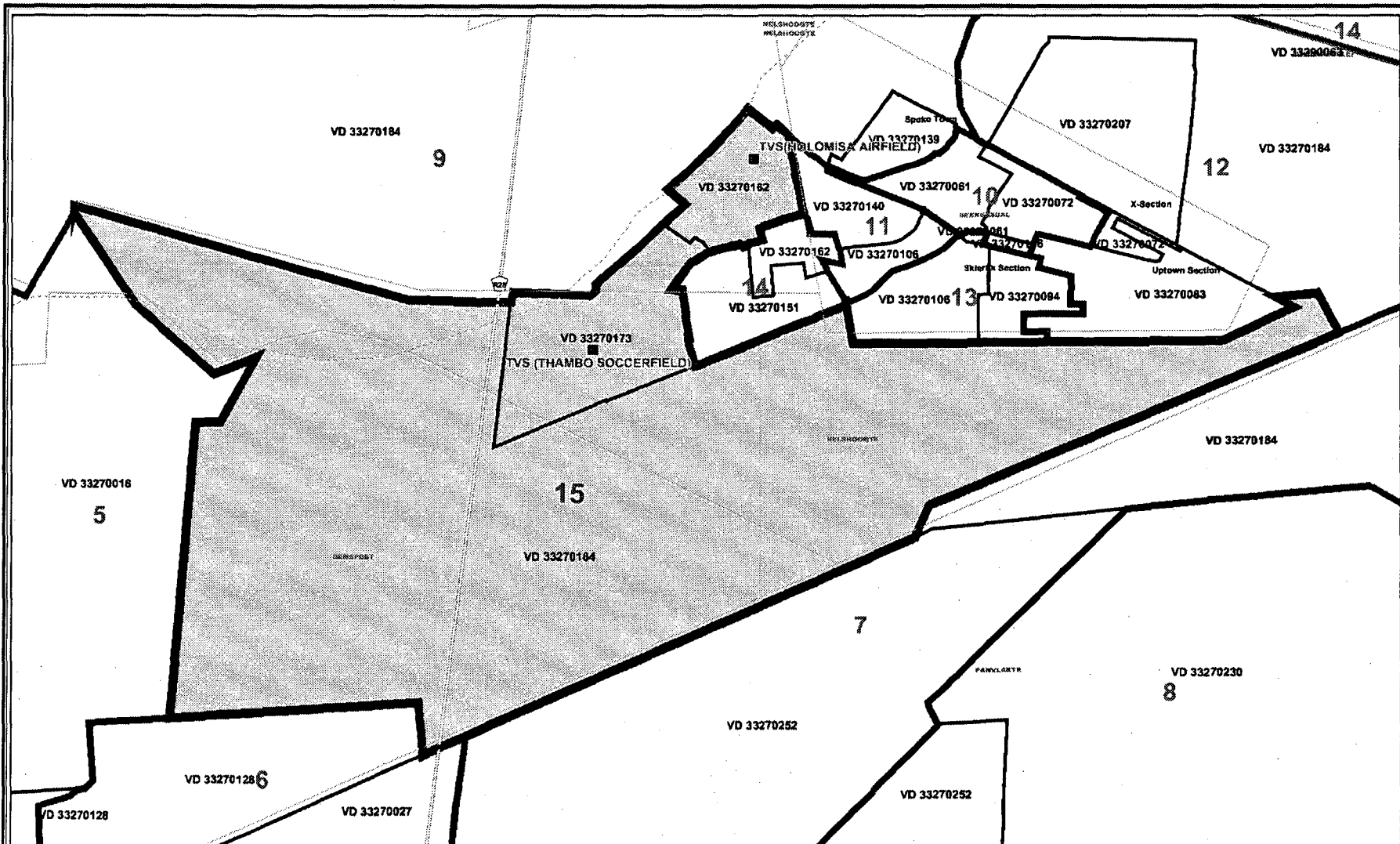
Tel: (012) 342 2481 Fax: (012) 342 2480

e-mail: [info@demarcation.org.za](mailto:info@demarcation.org.za)

Website: [www.demarcation.org.za](http://www.demarcation.org.za)

Address: Private Bag X28, Hatfield 0028





Legend		
	Provincial Boundary	
	Local Municipality	
	District Management Area	
	Traditional Authority Area	
	Parent Farms	
	Ward	
	Voting District	
	Dam	
	Main Road	
	Road	
	River	

**Westonaria Local Municipality**  
 Publication of the delimitation of Ward 15  
 of Westonaria Local Municipality (GT414)  
 in terms of Item 5 of Schedule 1 to the  
 Local Government: Municipal Structures Act, 1998  
 (Act No. 117 of 1998)

NOT TO SCALE  
 DATE  
 February 2005  
 WARD NUMBER  
 15

Additional information relating to this map  
 can be obtained by contacting the  
 Municipal Demarcation Board at:  
 Tel: (012) 342 2481 Fax: (012) 342 2480  
 e-mail: [info@demarcation.org.za](mailto:info@demarcation.org.za)  
 Website: [www.demarcation.org.za](http://www.demarcation.org.za)  
 Address: Private Bag X28, Hatfield 0028



