


**THE PROVINCE OF
GAUTENG**



**DIE PROVINSIE
GAUTENG**

**Provincial Gazette Extraordinary
Buitengewone Provinsiale Koerant**

Selling price • Verkoopprys: **R2,50**
Other countries • Buitelands: **R3,25**

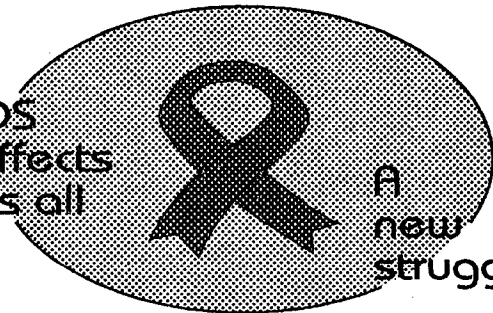
Vol. 11

PRETORIA, 28 FEBRUARY 2005
FEBRUARIE

No. 81

We all have the power to prevent AIDS

AIDS
affects
us all



A
new
struggle

Prevention is the cure

**AIDS
HELPLINE**

0800 012 322

DEPARTMENT OF HEALTH



9771682452005

05081



CONTENTS • INHOUD

<i>No.</i>		<i>Page No.</i>	<i>Gazette No.</i>
GENERAL NOTICE • ALGEMENE KENNISGEWING			
669	Local Government: Municipal Structures Act (117/1998): Delimitation of municipal wards: Midvaal Municipality	3	81
669	Wet op Plaaslike Regering: Munisipale Strukture (117/1998): Afbakening van munisipale wyke: Midvaal Munisipaliteit	5	81

GENERAL NOTICE

NOTICE 669 OF 2004

**MUNICIPAL DEMARCATION BOARD
DELIMITATION OF MUNICIPAL WARDS IN TERMS OF THE LOCAL GOVERNMENT:
MUNICIPAL STRUCTURES ACT, 1998**

2005/2006 LOCAL ELECTIONS

Province : Gauteng

Municipality : Midvaal Municipality (GT422)

In terms of Item 5(1) of Schedule 1 to the Local Government: Municipal Structures Act, 1998 (Act No.117 of 1998) the Municipal Demarcation Board hereby publishes its delimitation of wards for the above-mentioned municipality. Particulars of the delimitation are listed in the Schedule.

In terms of Item 5(2) of Schedule 1 to the Act, any person aggrieved by a delimitation may within 14 days of publication of this notice submit objections in writing to:

The Municipal Demarcation Board
Private Bag X28
Hatfield
0028
Fax: 012-3422480
E-mail: info@demarcation.org.za

The public is hereby invited to submit objections before or on 31 March 2005.

**VUYO MLOKOTI
CHAIRPERSON: MDB**

Schedule

In terms of section 18(3) of the Local Government: Municipal Structures Act, 1998 (Act 117 of 1998) the MEC responsible for local government has determined that the municipal council consists of **19** councillors.

After having consulted the Independent Electoral Commission, The Municipal Demarcation Board has delimited the municipality into **10** wards in terms of Schedule 1 to the Act.

The number of registered voters in each ward does not vary by more than fifteen percent from the norm. The norm was determined by dividing the total number of voters on the municipal segment of the national common voters roll, namely **35531** voters on 20 February 2004, by the number of wards in the municipality.

The **Midvaal Municipality** comprises of **10** wards. The ward numbers, the voting districts in each ward, and the number of voters are as follows:

Ward 1 consisting of **3249** registered voters comprising the following voting districts:

- Voting district 33200053 (BANTU-BONKE VILLAGE) comprising **473** registered voters
- Voting district 33200075 (VLAKFONTEIN NG CHURCH & SCHOOL) comprising **292** registered voters
- Voting district 33200109 (KUDUNG MIDDLE SCHOOL (NOOITGEDACHT)) comprising **229** registered voters
- Voting district 33200110 (PLATKOPPIE) comprising **238** registered voters
- Voting district 33200143 (PONTY VALLEY SHOP) comprising **245** registered voters
- Voting district 33200198 (TIKELO PRIMARY SCHOOL) comprising **311** registered voters
- Voting district 33200200 (GROENDENNE SHOPPING CENTRE) comprising **554** registered voters

- Voting district 33210010 (VAAL MARINA COMMUNITY HALL) comprising **907** registered voters
- Ward 2 consisting of **3692** registered voters comprising the following voting districts:
- Voting district 32930737 (RISIVILLE LAERSKOOL) comprising **2327** registered voters
 - Voting district 33200132 (BUYSCELIA) comprising **1365** registered voters
- Ward 3 consisting of **3408** registered voters comprising the following voting districts:
- Voting district 32930603 (ROTHDENE TOWN HALL) comprising **2030** registered voters
 - Voting district 33200121 (VOORWAARTS LAERSKOOL) comprising **1378** registered voters
- Ward 4 consisting of **4029** registered voters comprising the following voting districts:
- Voting district 33180016 (O'CONNER HALL) comprising **1588** registered voters
 - Voting district 33180038 (KLIPRIVIER OLD MAGISTRATES BUILDING) comprising **1936** registered voters
 - Voting district 33200020 (LUCKY DIP STORE) comprising **331** registered voters
 - Voting district 33200211 (RIETSPRUIT SHOPPING COMPLEX) comprising **174** registered voters
- Ward 5 consisting of **3703** registered voters comprising the following voting districts:
- Voting district 33120032 (MICHAEL RUA SCHOOL) comprising **511** registered voters
 - Voting district 33140012 (RAND WATER ZWARTKOPPIES PUMP STATION) comprising **646** registered voters
 - Voting district 33180027 (RANDVAAL MUNICIPAL OFFICES) comprising **2078** registered voters
 - Voting district 33200019 (BOITUMELO INFORMAL SETTLEMENT) comprising **468** registered voters
- Ward 6 consisting of **3853** registered voters comprising the following voting districts:
- Portion of voting district 33120021 (DE DEUR PRIMARY SCHOOL) comprising **2250** registered voters
 - Voting district 33120043 (DOORNKUIL) comprising **40** registered voters
 - Voting district 33120054 (LAKESIDE ESTATE COMMUNITY CENTRE) comprising **1563** registered voters
- Ward 7 consisting of **3530** registered voters comprising the following voting districts:
- Portion of voting district 33120021 (DE DEUR PRIMARY SCHOOL) comprising **526** registered voters
 - Voting district 33140023 (ALOE RIDGE PRIMARY SCHOOL) comprising **2478** registered voters
 - Voting district 33140034 (BRONKHORSTFONTEIN) comprising **526** registered voters
- Ward 8 consisting of **3462** registered voters comprising the following voting districts:
- Voting district 32930793 (DESTINATA SCHOOL) comprising **1249** registered voters
 - Voting district 32930816 (SICELO) comprising **2213** registered voters
- Ward 9 consisting of **3507** registered voters comprising the following voting districts:
- Portion of voting district 32930591 (MEYERTON TOWN HALL) comprising **3507** registered voters
- Ward 10 consisting of **3098** registered voters comprising the following voting districts:
- Portion of voting district 32930591 (MEYERTON TOWN HALL) comprising **1000** registered voters
 - Voting district 32930827 (JANTENE SHOPPING COMPLEX) comprising **2098** registered voters

ALGEMENE KENNISGEWING

KENNISGEWING 669 VAN 2005

MUNISIPALE AFBAKENINGSRAAD AFBAKENING VAN MUNISIPALE WYKE INGEVOLGE DIE WET OP PLAASLIKE REGERING: MUNISIPALE STRUKTURE, 1998

2005/2006 PLAASLIKE VERKIESINGS

Provinsie : Gauteng

Munisipaliteit : Midvaal Munisipaliteit (GT422)

Ingevolge Item 5(1) van Bylae 1 van die Wet op Plaaslike Regering: Munisipale Strukture, 1998 (Wet No. 117 van 1998) publiseer die Munisipale Afbakeningsraad hiermee sy afbakening van wyke vir die bogenoemde munisipaliteit. Besonderhede van die wyke is vervat in die Bylae.

Ingevolge item 5(2) van Bylae 1 van die Wet, kan enige persoon wat gegrief is deur 'n afbakening binne 14 dae na publikasie van hierdie kennisgewing skriftelike besware voorlê aan:

Die Munisipale Afbakeningsraad
Privaatsak X28
Hatfield
0028
Faks: 012-3422480
E-pos: info@demarcation.org.za

Die publiek word hiermee uitgenooi om besware voor of op 31 Maart 2005 aan die Afbakeningsraad voor te lê.

VUYO MLOKOTI
VOORSITTER: MAR

Bylae

Ingevolge artikel 18(3) van die Wet op Plaaslike Regering: Munisipale Strukture, 1998 (Wet 117 van 1998) het die LUR vir plaaslike regering bepaal dat die munisipale raad bestaan uit 19 raadslede.

Na oorlegpleging met die Onafhanklike Verkiesingskommissie het die Munisipale Afbakeningsraad die munisipaliteit in 10 wyke afgebaken ingevolge Bylae 1 van die Wet.

Die getal geregistreerde kiesers in elke wyk, wyk nie meer as vyftien persent van die norm af nie. Die norm is bepaal deur die getal geregistreerde kiesers op die munisipale segment van die nasionale gemeenskaplike kieserslys, naamlik 35531 kiesers op 20 Februarie 2004, deur die getal wyke in die munisipaliteit te deel.

Die **Midvaal Munisipaliteit** het 10 wyke. Die wyknommers, die stembedistrikte en die getal geregistreerde kiesers, is as volg:

Wyk 1 het 3249 geregistreeerde kiesers en bestaan uit die volgende stembedistrikte:

- Stembedistrik 33200053 (BANTU-BONKE VILLAGE) het 473 geregistreeerde kiesers
- Stembedistrik 33200075 (VLAKFONTEIN NG CHURCH & SCHOOL) het 292 geregistreeerde kiesers
- Stembedistrik 33200109 (KUDUNG MIDDLE SCHOOL (NOOITGEDACHT)) het 229 geregistreeerde kiesers
- Stembedistrik 33200110 (PLATKOPPIE) het 238 geregistreeerde kiesers
- Stembedistrik 33200143 (PONTY VALLEY SHOP) het 245 geregistreeerde kiesers
- Stembedistrik 33200198 (TIKELo PRIMARY SCHOOL) het 311 geregistreeerde kiesers
- Stembedistrik 33200200 (GROENDENNE SHOPPING CENTRE) het 554 geregistreeerde kiesers

- Stemdistrik 33210010 (VAAL MARINA COMMUNITY HALL) het **907** geregistreerde kiesers

Wyk 2 het **3692** geregistreerde kiesers en bestaan uit die volgende stemdistrikte:

- Stemdistrik 32930737 (RISIVILLE LAERSKOOL) het **2327** geregistreerde kiesers
- Stemdistrik 33200132 (BUYSCELIA) het **1365** geregistreerde kiesers

Wyk 3 het **3408** geregistreerde kiesers en bestaan uit die volgende stemdistrikte:

- Stemdistrik 32930603 (ROTHDENE TOWN HALL) het **2030** geregistreerde kiesers
- Stemdistrik 33200121 (VOORWAARTS LAERSKOOL) het **1378** geregistreerde kiesers

Wyk 4 het **4029** geregistreerde kiesers en bestaan uit die volgende stemdistrikte:

- Stemdistrik 33180016 (O'CONNER HALL) het **1588** geregistreerde kiesers
- Stemdistrik 33180038 (KLIPRIVIER OLD MAGISTRATES BUILDING) het **1936** geregistreerde kiesers
- Stemdistrik 33200020 (LUCKY DIP STORE) het **331** geregistreerde kiesers
- Stemdistrik 33200211 (RIETSPRUIT SHOPPING COMPLEX) het **174** geregistreerde kiesers

Wyk 5 het **3703** geregistreerde kiesers en bestaan uit die volgende stemdistrikte:

- Stemdistrik 33120032 (MICHAEL RUA SCHOOL) het **511** geregistreerde kiesers
- Stemdistrik 33140012 (RAND WATER ZWARTKOPPIES PUMP STATION) het **646** geregistreerde kiesers
- Stemdistrik 33180027 (RANDVAAL MUNICIPAL OFFICES) het **2078** geregistreerde kiesers
- Stemdistrik 33200019 (BOITUMELO INFORMAL SETTLEMENT) het **468** geregistreerde kiesers

Wyk 6 het **3853** geregistreerde kiesers en bestaan uit die volgende stemdistrikte:

- 'n Gedeelte van Stemdistrik 33120021 (DE DEUR PRIMARY SCHOOL) het **2250** geregistreerde kiesers
- Stemdistrik 33120043 (DOORNKUIL) het **40** geregistreerde kiesers
- Stemdistrik 33120054 (LAKESIDE ESTATE COMMUNITY CENTRE) het **1563** geregistreerde kiesers

Wyk 7 het **3530** geregistreerde kiesers en bestaan uit die volgende stemdistrikte:

- 'n Gedeelte van Stemdistrik 33120021 (DE DEUR PRIMARY SCHOOL) het **526** geregistreerde kiesers
- Stemdistrik 33140023 (ALOE RIDGE PRIMARY SCHOOL) het **2478** geregistreerde kiesers
- Stemdistrik 33140034 (BRONKHORSTFONTEIN) het **526** geregistreerde kiesers

Wyk 8 het **3462** geregistreerde kiesers en bestaan uit die volgende stemdistrikte:

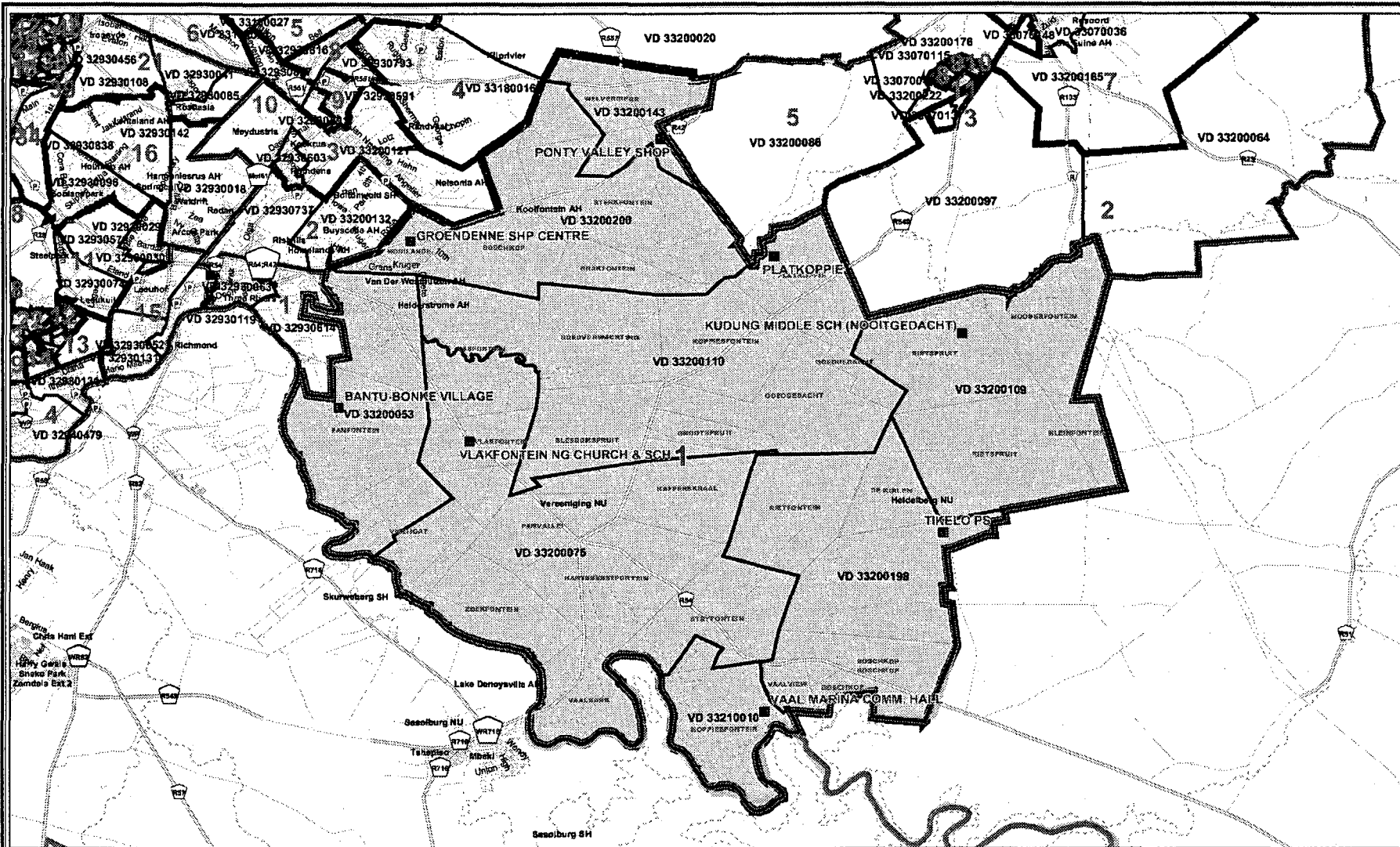
- Stemdistrik 32930793 (DESTINATA SCHOOL) het **1249** geregistreerde kiesers
- Stemdistrik 32930816 (SICELO) het **2213** geregistreerde kiesers

Wyk 9 het **3507** geregistreerde kiesers en bestaan uit die volgende stemdistrikte:

- 'n Gedeelte van Stemdistrik 32930591 (MEYERTON TOWN HALL) het **3507** geregistreerde kiesers

Wyk 10 het **3098** geregistreerde kiesers en bestaan uit die volgende stemdistrikte:

- 'n Gedeelte van Stemdistrik 32930591 (MEYERTON TOWN HALL) het **1000** geregistreerde kiesers
- Stemdistrik 32930827 (JANTENE SHOPPING COMPLEX) het **2098** geregistreerde kiesers



Legend

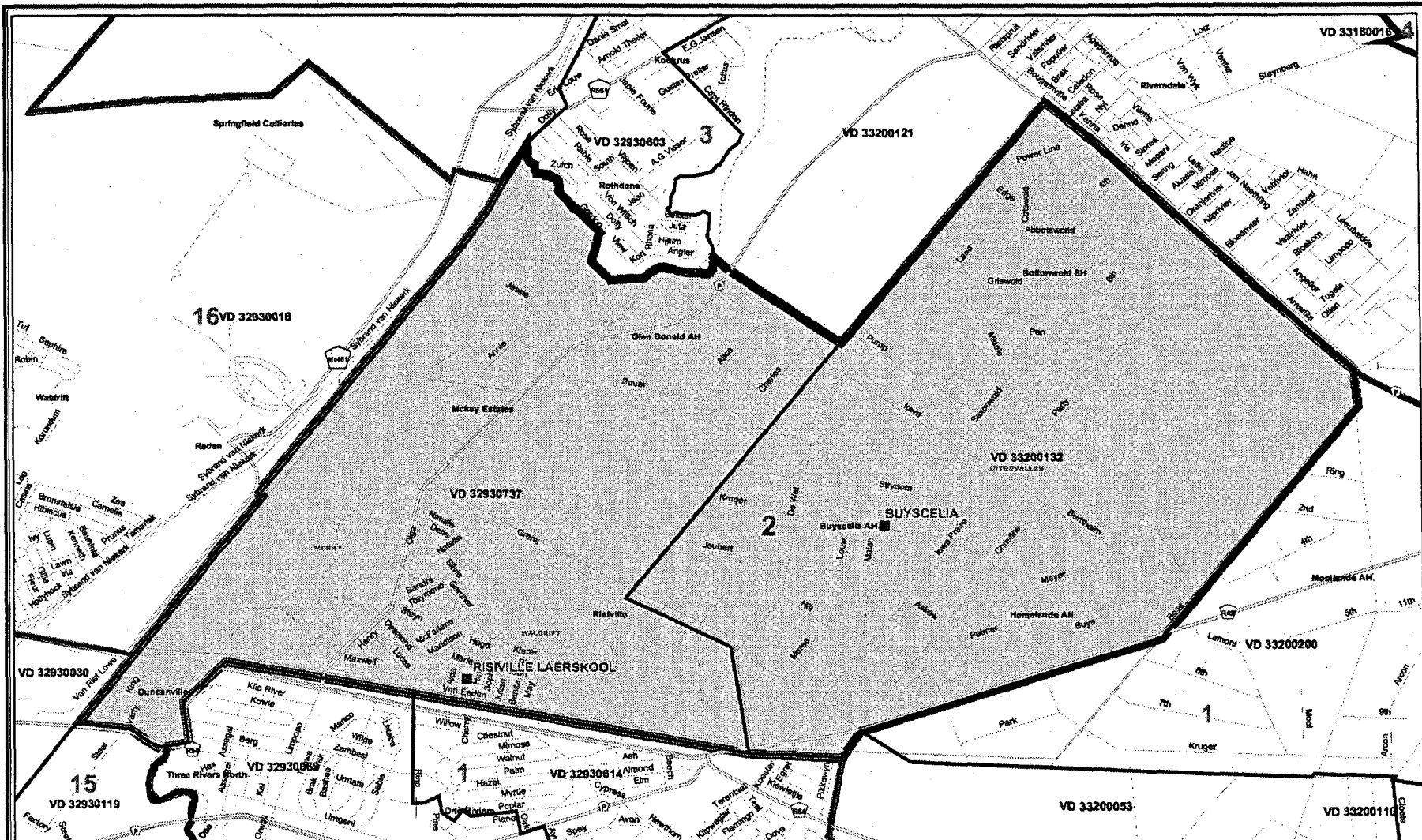
- Provincial Boundary
- Local Municipality
- District Management Area
- Traditional Authority Area
- Parent Farms
- Ward
- Voting District
- Main Road
- Road
- River
- Voting Station
- Dam

Midvaal Local Municipality
 Publication of the delimitation of Ward 1
 of Midvaal Local Municipality(GT422)
 in terms of Item 5 of Schedule 1 to the
 Local Government: Municipal Structures Act, 1998
 (Act No.117 of 1998)

NOT TO SCALE
 DATE
 February 2005
 WARD NUMBER
 1

Additional information relating to this map
 can be obtained by contacting the
 Municipal Demarcation Board at:
 Tel: (012) 342 2481 Fax: (012) 342 2480
 e-mail: info@demarcation.org.za
 Website: www.demarcation.org.za
 Address: Private Bag X28, Hatfield 0028





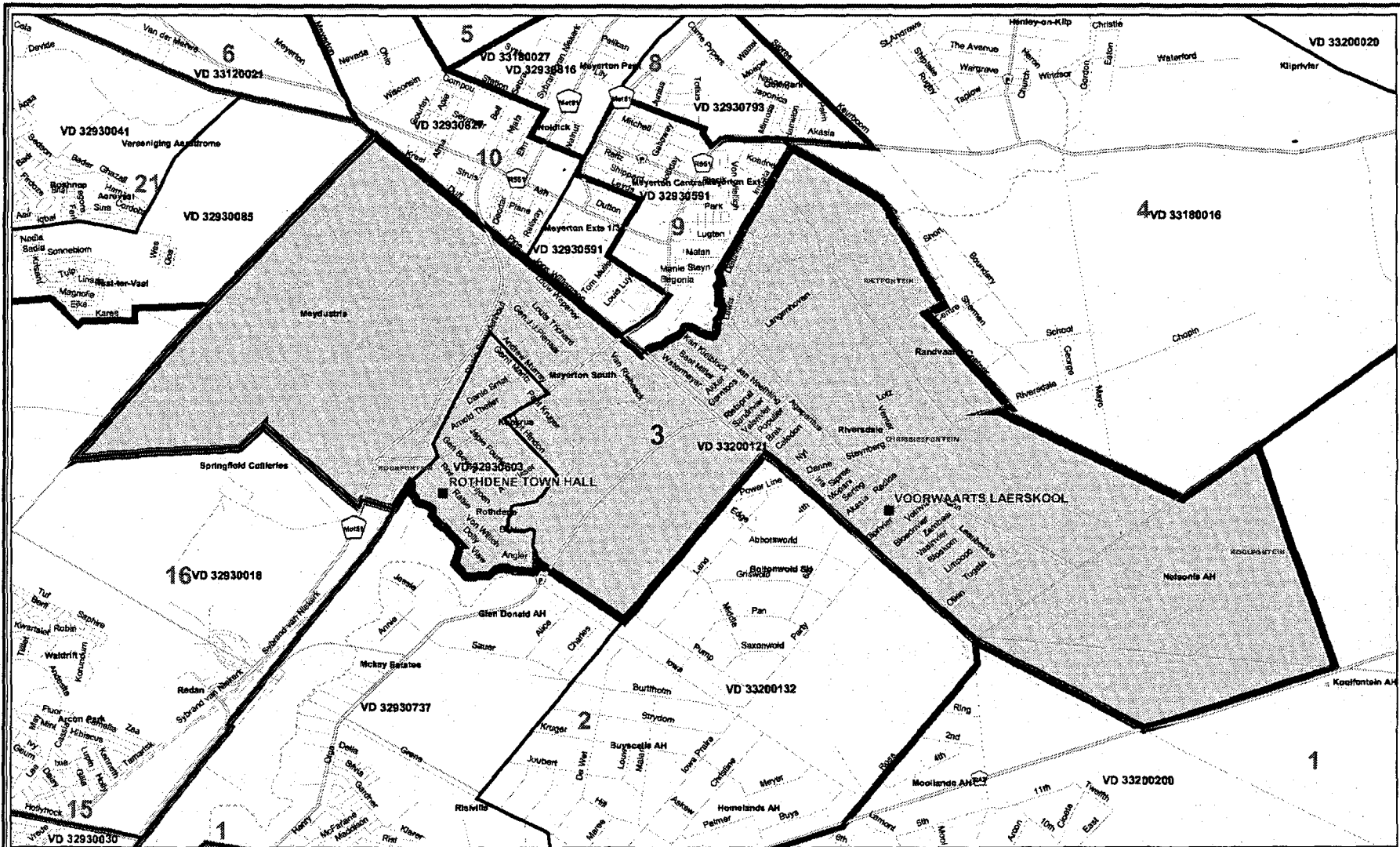
Legend		
	Provincial Boundary	
	Local Municipality	
	District Management Area	
	Traditional Authority Area	
	Parent Farms	
	Ward	
	Voting District	
	Road	
	Main Road	
	River	
	Voting Station	

Midvaal Local Municipality
 Publication of the delimitation of Ward 2
 of Midvaal Local Municipality (GT422)
 in terms of Item 5 of Schedule 1 to the
 Local Government: Municipal Structures Act, 1998
 (Act No. 117 of 1998)

NOT TO SCALE
 DATE
 February 2005
 WARD NUMBER
 2

Additional information relating to this map
 can be obtained by contacting the
 Municipal Demarcation Board at:
 Tel: (012) 342 2481 Fax: (012) 342 2480
 e-mail: info@demarcation.org.za
 Website: www.demarcation.org.za
 Address: Private Bag X28, Hatfield 0028





Legend		
	Provincial Boundary	
	Local Municipality	
	District Management Area	
	Traditional Authority Area	
	Parent Farms	
	Ward	
	Main Road	
	Road	
	River	
	Dam	
	Voting Station	
	Voting District	

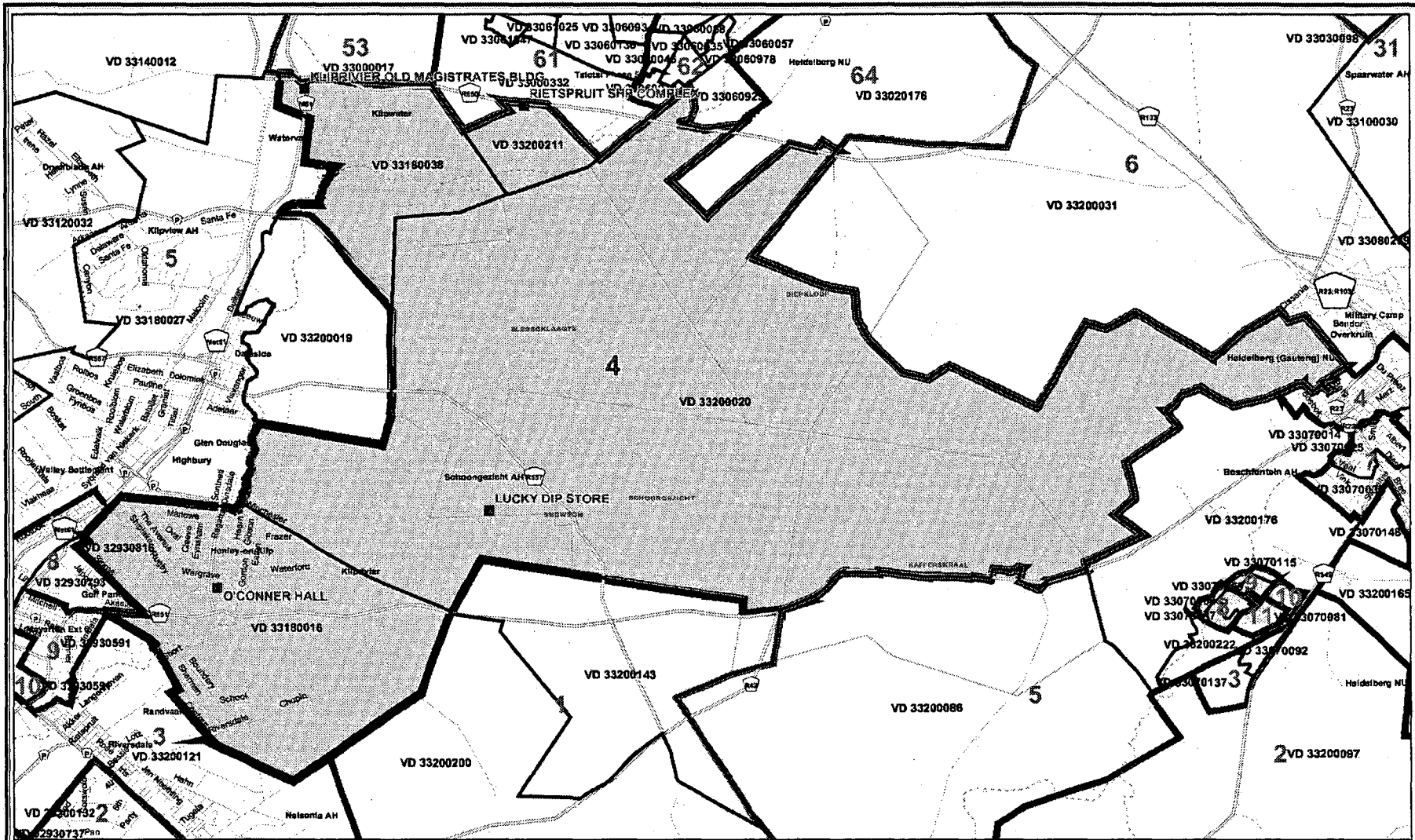
Midvaal Local Municipality
 Publication of the delimitation of Ward 3
 of Midvaal Local Municipality (GT422)
 in terms of Item 5 of Schedule 1 to the
 Local Government: Municipal Structures Act, 1998
 (Act No. 117 of 1998)

	NOT TO SCALE
DATE	February 2005
WARD NUMBER	3

Additional information relating to this map
 can be obtained by contacting the
 Municipal Demarcation Board at:

Tel: (012) 342 2481 Fax: (012) 342 2480
 e-mail: info@demarcation.org.za
 Website: www.demarcation.org.za
 Address: Private Bag X28, Hatfield 0028





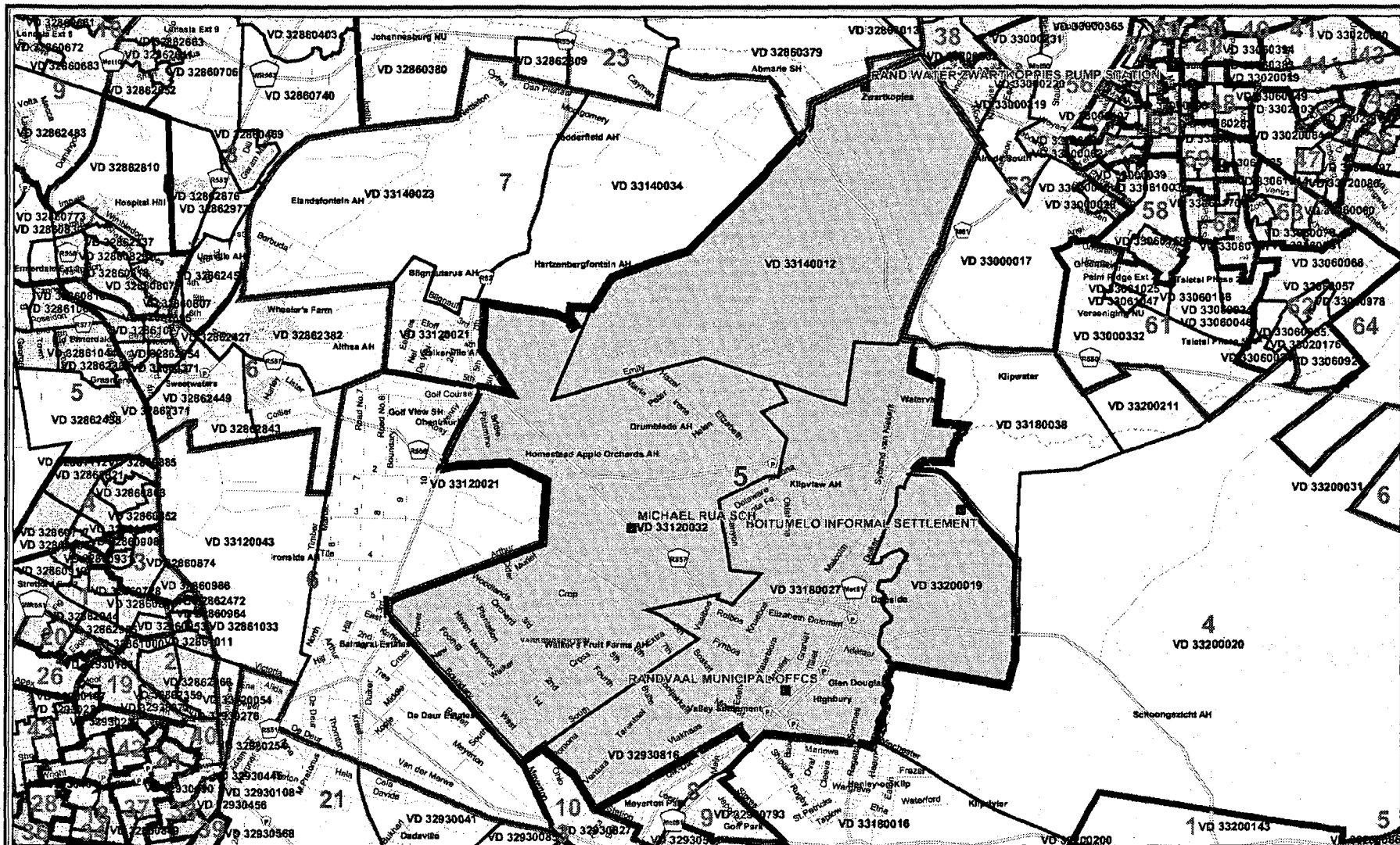
Legend		
	Provincial Boundary	
	Local Municipality	
	District Management Area	
	Traditional Authority Area	
	Parent Farms	
	Ward	
	Voting District	
	Dam	
	Main Road	
	Road	
	River	

Midvaal Local Municipality
 Publication of the delimitation of Ward 4
 of Midvaal Local Municipality(GT422)
 in terms of Item 5 of Schedule 1 to the
 Local Government: Municipal Structures Act, 1998
 (Act No.117 of 1998)

NOT TO SCALE
DATE February 2005
WARD NUMBER 4

Additional information relating to this map
 can be obtained by contacting the
 Municipal Demarcation Board at:
 Tel: (012) 342 2481 Fax: (012) 342 2480
 e-mail: info@demarcation.org.za
 Website: www.demarcation.org.za
 Address: Private Bag X28, Hatfield 0028





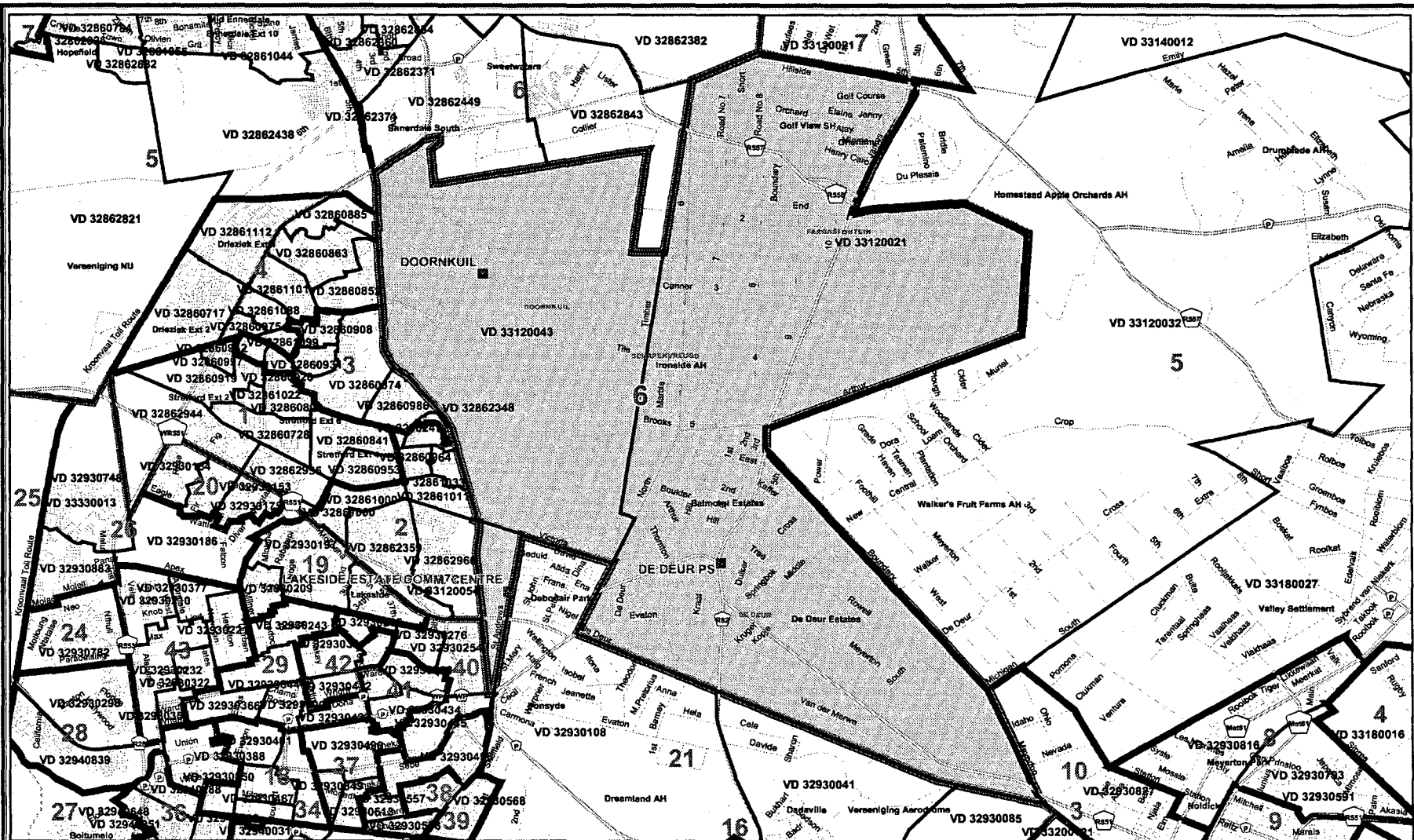
Legend		
	Provincial Boundary	
	Local Municipality	
	District Management Area	
	Traditional Authority Area	
	Parent Farms	
	Ward	
	Voting Station	
	Main Road	
	Road	
	Voting District	
	Dam	
	River	

Midvaal Local Municipality
 Publication of the delimitation of Ward 5
 of Midvaal Local Municipality (GT422)
 in terms of Item 5 of Schedule 1 to the
 Local Government: Municipal Structures Act, 1998
 (Act No.117 of 1998)

 NOT TO SCALE
DATE February 2005
WARD NUMBER 5

Additional information relating to this map
 can be obtained by contacting the
 Municipal Demarcation Board at:
 Tel: (012) 342 2481 Fax: (012) 342 2480
 e-mail: info@demarcation.org.za
 Website: www.demarcation.org.za
 Address: Private Bag X28, Hatfield 0028





Legend

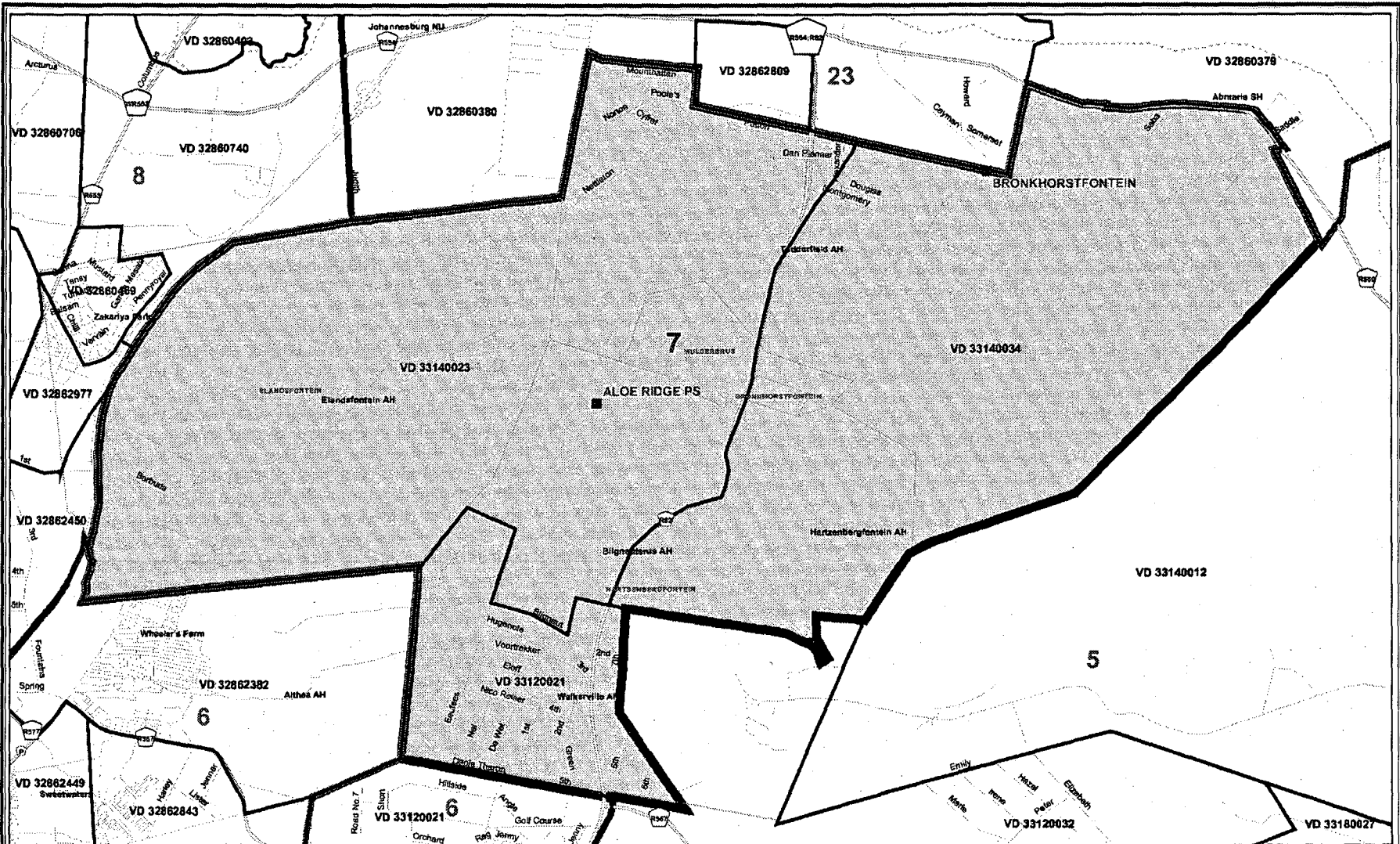
Provincial Boundary	Parent Farms	Voting Station
Local Municipality	Ward	Main Road
District Management Area	Voting District	Road
Traditional Authority Area	Dam	River

Midvaal Local Municipality
 Publication of the delimitation of Ward 6
 of Midvaal Local Municipality (GT422)
 in terms of Item 5 of Schedule 1 to the
 Local Government: Municipal Structures Act, 1998
 (Act No.117 of 1998)

NOT TO SCALE
DATE February 2005
WARD NUMBER 6

Additional information relating to this map
 can be obtained by contacting the
 Municipal Demarcation Board at:
 Tel: (012) 342 2481 Fax: (012) 342 2480
 e-mail: info@demarcation.org.za
 Website: www.demarcation.org.za
 Address: Private Bag X28, Hatfield 0028





Legend		
	Provincial Boundary	
	Local Municipality	
	District Management Area	
	Traditional Authority Area	
	Parent Farms	
	Ward	
	Voting District	
	Dam	
	Main Road	
	Road	
	River	

Midvaal Local Municipality
 Publication of the delimitation of Ward 7
 of Midvaal Local Municipality (GT422)
 in terms of Item 5 of Schedule 1 to the
 Local Government: Municipal Structures Act, 1998
 (Act No. 117 of 1998)

NOT TO SCALE
 DATE
 February 2005
 WARD NUMBER
 7

Additional information relating to this map
 can be obtained by contacting the
 Municipal Demarcation Board at:
 Tel: (012) 342 2481 Fax: (012) 342 2480
 e-mail: info@demarcation.org.za
 Website: www.demarcation.org.za
 Address: Private Bag X28, Hatfield 0028





Legend

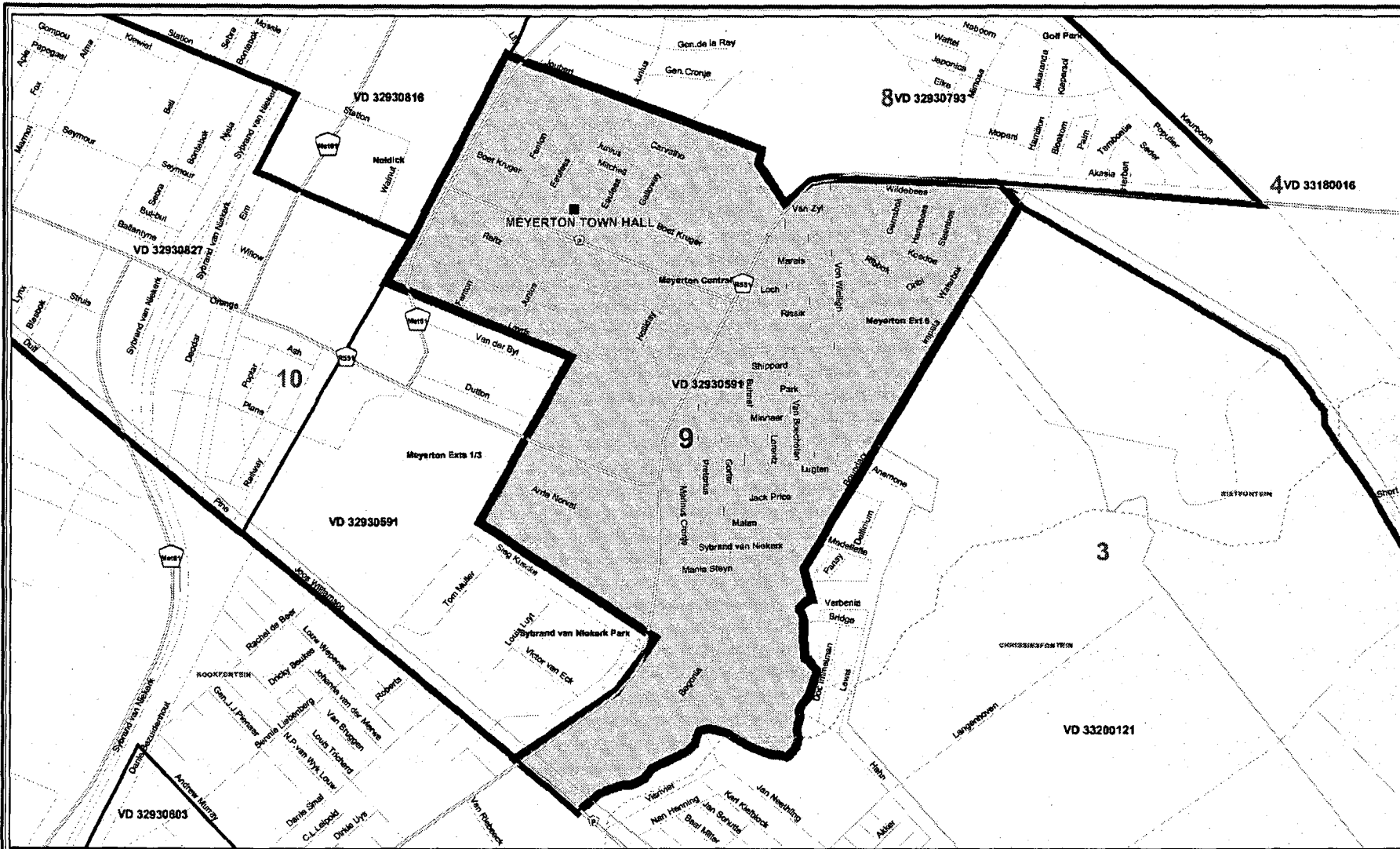
Provincial Boundary	Parent Farms	Voting Station
Local Municipality	Ward	Main Road
District Management Area	Voting District	Road
Traditional Authority Area	Dam	River

Midvaal Local Municipality
 Publication of the delimitation of Ward 8
 of Midvaal Local Municipality(GT422)
 in terms of Item 5 of Schedule 1 to the
 Local Government: Municipal Structures Act, 1998
 (Act No.117 of 1998)

NOT TO SCALE
 DATE
 February 2005
 WARD NUMBER
 8

Additional information relating to this map
 can be obtained by contacting the
 Municipal Demarcation Board at:
 Tel: (012) 342 2481 Fax: (012) 342 2480
 e-mail: info@demarcation.org.za
 Website: www.demarcation.org.za
 Address: Private Bag X28, Hatfield 0028






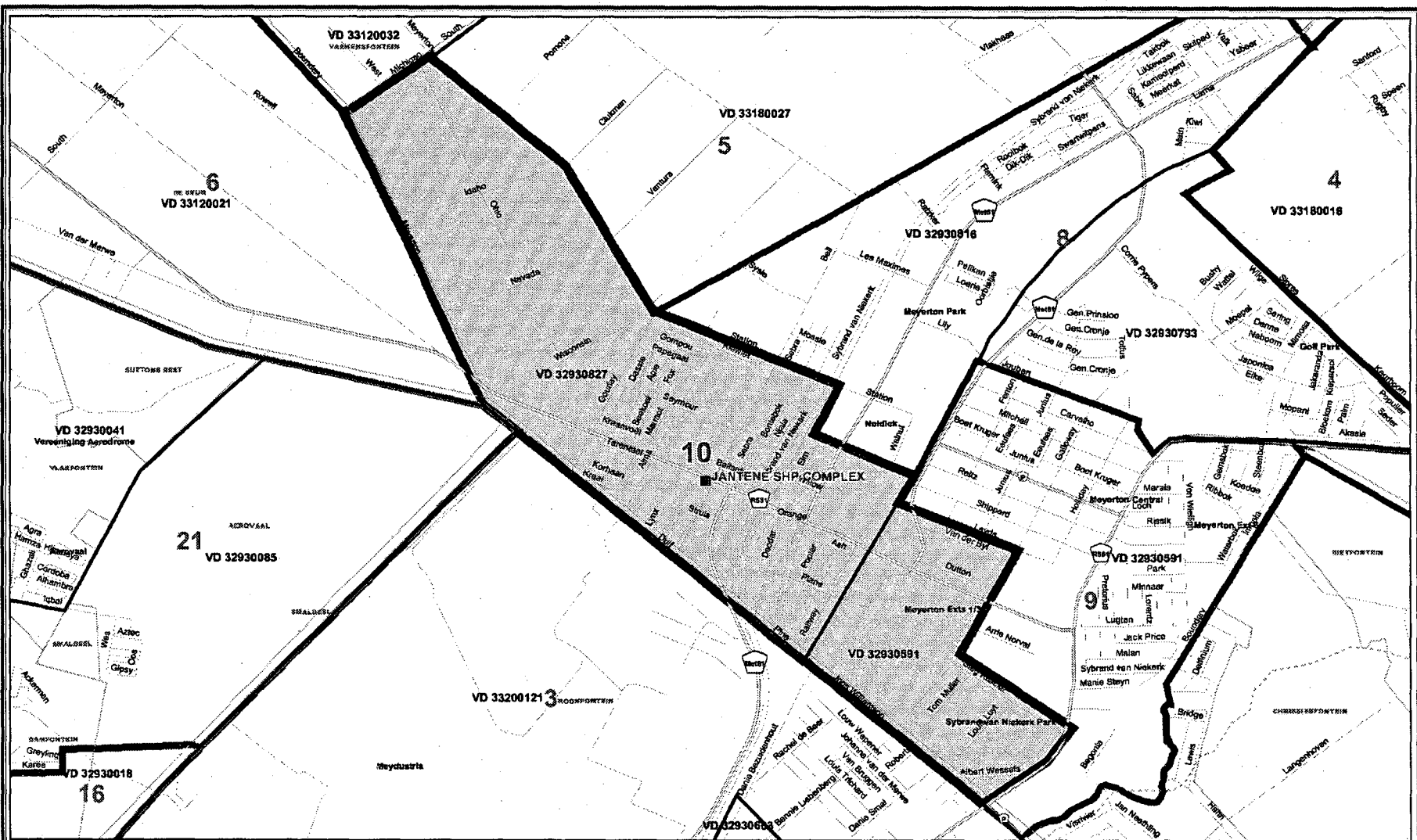
Legend		
	Provincial Boundary	
	Local Municipality	
	District Management Area	
	Traditional Authority Area	
	Parent Farms	
	Ward	
	Voting District	
	Dam	
	Main Road	
	Road	
	River	

Midvaal Local Municipality
 Publication of the delimitation of Ward 9
 of Midvaal Local Municipality (GT422)
 in terms of Item 5 of Schedule 1 to the
 Local Government: Municipal Structures Act, 1998
 (Act No. 117 of 1998)

NOT TO SCALE
 DATE
 February 2005
 WARD NUMBER
 9

Additional information relating to this map
 can be obtained by contacting the
 Municipal Demarcation Board at:
 Tel: (012) 342 2481 Fax: (012) 342 2480
 e-mail: info@demarcation.org.za
 Website: www.demarcation.org.za
 Address: Private Bag X28, Hatfield 0028





Legend

Provincial Boundary	Parent Farms	Voting Station
Local Municipality	Ward	Main Road
District Management Area	Voting District	Road
Traditional Authority Area	Dam	River

Midvaal Local Municipality
 Publication of the delimitation of Ward 10
 of Midvaal Local Municipality(GT422)
 in terms of Item 5 of Schedule 1 to the
 Local Government: Municipal Structures Act, 1998
 (Act No.117 of 1998)

NOT TO SCALE.
 DATE
 February 2005
 WARD NUMBER
 10

Additional information relating to this map
 can be obtained by contacting the
 Municipal Demarcation Board at:
 Tel: (012) 342 2481 Fax: (012) 342 2480
 e-mail: info@demarcation.org.za
 Website: www.demarcation.org.za
 Address: Private Bag X28, Hatfield 0028



Printed by the Government Printer, Bosman Street, Private Bag X85, Pretoria, 0001, for the Gauteng Provincial Administration, Johannesburg
 Gedruk deur die Staatsdrukker, Bosmanstraat, Private Sak X85, Pretoria, 0001, vir die Gauteng Provinsiale Administrasie, Johannesburg