


**THE PROVINCE OF
GAUTENG**



**DIE PROVINSIE
GAUTENG**

Provincial Gazette Extraordinary Buitengewone Provinsiale Koerant

Selling price • Verkoopprys: **R2,50**
Other countries • Buitelands: **R3,25**


Vol. 11

PRETORIA, 28 FEBRUARY 2005
FEBRUARIE

No. 82

We all have the power to prevent AIDS

AIDS
affects
us all



A
new
struggle

Prevention is the cure

**AIDS
HELPLINE**

0800 012 322

DEPARTMENT OF HEALTH



CONTENTS • INHOUD*No.**Page
No. Gazette
 No.***GENERAL NOTICE • ALGEMENE KENNISGEWING**

670	Local Government: Municipal Structures Act (117/1998): Delimitation of municipal wards: Lesedi Municipality.....	3	82
670	Wet op Plaaslike Regering: Munisipale Strukture (117/1998): Afbakening van munisipale wyke: Lesedi Munisipaliteit	5	82

GENERAL NOTICE

NOTICE 670 OF 2004

MUNICIPAL DEMARCATION BOARD DELIMITATION OF MUNICIPAL WARDS IN TERMS OF THE LOCAL GOVERNMENT: MUNICIPAL STRUCTURES ACT, 1998

2005/2006 LOCAL ELECTIONS

Province : Gauteng

Municipality : Lesedi Municipality (GT423)

In terms of Item 5(1) of Schedule 1 to the Local Government: Municipal Structures Act, 1998 (Act No.117 of 1998) the Municipal Demarcation Board hereby publishes its delimitation of wards for the above-mentioned municipality. Particulars of the delimitation are listed in the Schedule.

In terms of Item 5(2) of Schedule 1 to the Act, any person aggrieved by a delimitation may within 14 days of publication of this notice submit objections in writing to:

The Municipal Demarcation Board
Private Bag X28
Hatfield
0028
Fax: 012-3422480
E-mail: info@demarcation.org.za

The public is hereby invited to submit objections before or on 31 March 2005.

VUYO MLOKOTI
CHAIRPERSON: MDB

Schedule

In terms of section 18(3) of the Local Government: Municipal Structures Act, 1998 (Act 117 of 1998) the MEC responsible for local government has determined that the municipal council consists of 21 councillors.

After having consulted the Independent Electoral Commission, The Municipal Demarcation Board has delimited the municipality into 11 wards in terms of Schedule 1 to the Act.

The number of registered voters in each ward does not vary by more than fifteen percent from the norm. The norm was determined by dividing the total number of voters on the municipal segment of the national common voters roll, namely 38983 voters on 20 February 2004, by the number of wards in the municipality.

The **Lesedi Municipality** comprises of 11 wards. The ward numbers, the voting districts in each ward, and the number of voters are as follows:

Ward 1 consisting of 3353 registered voters comprising the following voting districts:

- Voting district 33130011 (IMPUMELELO COMMUNITY HALL) comprising 3353 registered voters

Ward 2 consisting of 3520 registered voters comprising the following voting districts:

- Voting district 33100018 (ACKERMANN'S FARM SCHOOL) comprising 225 registered voters
- Voting district 33100029 (MISSION STORE) comprising 388 registered voters
- Voting district 33100041 (UMBILA FARM SCHOOL) comprising 252 registered voters
- Voting district 33100052 (NIGEL AUCTION CENTRE) comprising 626 registered voters
- Voting district 33200064 (STIRLING FARM SCHOOL) comprising 295 registered voters

- Voting district 33200097 (KARAN BEEF) comprising **306** registered voters
 - Voting district 33220011 (VISCHKUIL COMMUNITY HALL) comprising **1428** registered voters
- Ward 3 consisting of **3875** registered voters comprising the following voting districts:
- Voting district 33070092 (TEMPORARY STATION (SOCCER FIELD/SCHOOL STAND)) comprising **1683** registered voters
 - Voting district 33070137 (RATANDA PRIMARY) comprising **2192** registered voters
- Ward 4 consisting of **4036** registered voters comprising the following voting districts:
- Voting district 33070014 (HEIDELBERG TOWN HALL) comprising **3436** registered voters
 - Portion of voting district 33070025 (SHALIMAR RIDGE COMMUNITY HALL) comprising **600** registered voters
- Ward 5 consisting of **3408** registered voters comprising the following voting districts:
- Voting district 33070148 (JOB CREATION CENTRE SITE) comprising **2221** registered voters
 - Voting district 33200086 (ELDORADO PLEASURE RESORT HALL) comprising **152** registered voters
 - Voting district 33200176 (BALEBEDI PRIMARY SCHOOL) comprising **431** registered voters
 - Voting district 33200222 (EXT.8 RATANDA) comprising **604** registered voters
- Ward 6 consisting of **3300** registered voters comprising the following voting districts:
- Voting district 33080239 (JAMESON PARK COMMUNITY HALL) comprising **770** registered voters
 - Voting district 33100030 (J&G FARM STALL) comprising **758** registered voters
 - Voting district 33100063 (NIGEL SECONDARY SCHOOL) comprising **1119** registered voters
 - Voting district 33200031 (TEMPORARY VOTING STATION (OVERKRUIN)) comprising **653** registered voters
- Ward 7 consisting of **4019** registered voters comprising the following voting districts:
- Portion of voting district 33070025 (SHALIMAR RIDGE COMMUNITY HALL) comprising **1316** registered voters
 - Voting district 33070036 (TPA HALL) comprising **2560** registered voters
 - Voting district 33200165 (POORTJIE MINE) comprising **143** registered voters
- Ward 8 consisting of **4013** registered voters comprising the following voting districts:
- Voting district 33070047 (TEMPORARY VOTING STATION(RATANDA EXT. 3)) comprising **1626** registered voters
 - Voting district 33070069 (TEMPORARY VOTING STATION(RATANDA EXT. 6)) comprising **947** registered voters
 - Voting district 33070159 (MULTI-PURPOSE HALL) comprising **1440** registered voters
- Ward 9 consisting of **3308** registered voters comprising the following voting districts:
- Voting district 33070058 (OLD COMMUNITY HALL RATANDA) comprising **2192** registered voters
 - Voting district 33070115 (TEMPORARY VOTING STATION(2866 NKITSING ST)) comprising **1116** registered voters
- Ward 10 consisting of **3041** registered voters comprising the following voting districts:
- Voting district 33070104 (ST AUGUSTINES ANGLICAN CHURCH) comprising **3041** registered voters
- Ward 11 consisting of **3110** registered voters comprising the following voting districts:
- Voting district 33070081 (NEW COMMUNITY HALL) comprising **3110** registered voters

ALGEMENE KENNISGEWING

KENNISGEWING 670 VAN 2005

MUNISIPALE AFBAKENINGSRAAD AFBAKENING VAN MUNISIPALE WYKE INGEVOLGE DIE WET OP PLAASLIKE REGERING: MUNISIPALE STRUKTURE, 1998

2005/2006 PLAASLIKE VERKIESINGS

Provinsie : Gauteng

Munisipaliteit : Lesedi Munisipaliteit (GT423)

Ingevolge Item 5(1) van Bylae 1 van die Wet op Plaaslike Regering: Munisipale Strukture, 1998 (Wet No. 117 van 1998) publiseer die Munisipale Afbakeningsraad hiermee sy afbakening van wyke vir die bogenoemde munisipaliteit. Besonderhede van die wyke is vervat in die Bylae.

Ingevolge item 5(2) van Bylae 1 van die Wet, kan enige persoon wat gegrief is deur 'n afbakening binne 14 dae na publikasie van hierdie kennisgewing skriftelike besware voorlê aan:

Die Munisipale Afbakeningsraad
Privaatsak X28
Hatfield
0028
Faks: 012-3422480
E-pos: info@demarcation.org.za

Die publiek word hiermee uitgenooi om besware voor of op 31 Maart 2005 aan die Afbakeningsraad voor te lê.

VUYO MLOKOTI
VOORSITTER: MAR

Bylae

Ingevolge artikel 18(3) van die Wet op Plaaslike Regering: Munisipale Strukture, 1998 (Wet 117 van 1998) het die LUR vir plaaslike regering bepaal dat die munisipale raad bestaan uit 21 raadslede.

Na oorlegpleging met die Onafhanklike Verkiesingskommissie het die Munisipale Afbakeningsraad die munisipaliteit in 11 wyke afgebaken ingevolge Bylae 1 van die Wet.

Die getal geregistreerde kiesers in elke wyk, wyk nie meer as vyftien persent van die norm af nie. Die norm is bepaal deur die getal geregistreerde kiesers op die munisipale segment van die nasionale gemeenskaplike kieserslys, naamlik 38983 kiesers op 20 Februarie 2004, deur die getal wyke in die munisipaliteit te deel.

Die **Lesedi Munisipaliteit** het 11 wyke. Die wyknommers, die stembedistrikte en die getal geregistreerde kiesers, is as volg:

Wyk 1 het 3353 geregistreerde kiesers en bestaan uit die volgende stembedistrikte:

- Stembedistrik 33130011 (IMPUMELELO COMMUNITY HALL) het 3353 geregistreerde kiesers

Wyk 2 het 3520 geregistreerde kiesers en bestaan uit die volgende stembedistrikte:

- Stembedistrik 33100018 (ACKERMANN'S FARM SCHOOL) het 225 geregistreerde kiesers
- Stembedistrik 33100029 (MISSION STORE) het 388 geregistreerde kiesers
- Stembedistrik 33100041 (UMBILA FARM SCHOOL) het 252 geregistreerde kiesers
- Stembedistrik 33100052 (NIGEL AUCTION CENTRE) het 626 geregistreerde kiesers
- Stembedistrik 33200064 (STIRLING FARM SCHOOL) het 295 geregistreerde kiesers

- Stemdistrik 33200097 (KARAN BEEF) het **306** geregistreerde kiesers
- Stemdistrik 33220011 (VISCHKUIL COMMUNITY HALL) het **1428** geregistreerde kiesers

Wyk 3 het **3875** geregistreerde kiesers en bestaan uit die volgende stemdistrikte:

- Stemdistrik 33070092 (TEMPORARY STATION (SOCCER FIELD/SCHOOL STAND)) het **1683** geregistreerde kiesers
- Stemdistrik 33070137 (RATANDA PRIMARY) het **2192** geregistreerde kiesers

Wyk 4 het **4036** geregistreerde kiesers en bestaan uit die volgende stemdistrikte:

- Stemdistrik 33070014 (HEIDELBERG TOWN HALL) het **3436** geregistreerde kiesers
- 'n Gedeelte van Stemdistrik 33070025 (SHALIMAR RIDGE COMMUNITY HALL) het **600** geregistreerde kiesers

Wyk 5 het **3408** geregistreerde kiesers en bestaan uit die volgende stemdistrikte:

- Stemdistrik 33070148 (JOB CREATION CENTRE SITE) het **2221** geregistreerde kiesers
- Stemdistrik 33200086 (ELDORADO PLEASURE RESORT HALL) het **152** geregistreerde kiesers
- Stemdistrik 33200176 (BALEBEDI PRIMARY SCHOOL) het **431** geregistreerde kiesers
- Stemdistrik 33200222 (EXT.8 RATANDA) het **604** geregistreerde kiesers

Wyk 6 het **3300** geregistreerde kiesers en bestaan uit die volgende stemdistrikte:

- Stemdistrik 33080239 (JAMESON PARK COMMUNITY HALL) het **770** geregistreerde kiesers
- Stemdistrik 33100030 (J&G FARM STALL) het **758** geregistreerde kiesers
- Stemdistrik 33100063 (NIGEL SECONDARY SCHOOL) het **1119** geregistreerde kiesers
- Stemdistrik 33200031 (TEMPORARY VOTING STATION (OVERKRUIN)) het **653** geregistreerde kiesers

Wyk 7 het **4019** geregistreerde kiesers en bestaan uit die volgende stemdistrikte:

- 'n Gedeelte van Stemdistrik 33070025 (SHALIMAR RIDGE COMMUNITY HALL) het **1316** geregistreerde kiesers
- Stemdistrik 33070036 (TPA HALL) het **2560** geregistreerde kiesers
- Stemdistrik 33200165 (POORTJIE MINE) het **143** geregistreerde kiesers

Wyk 8 het **4013** geregistreerde kiesers en bestaan uit die volgende stemdistrikte:

- Stemdistrik 33070047 (TEMPORARY VOTING STATION(RATANDA EXT. 3)) het **1626** geregistreerde kiesers
- Stemdistrik 33070069 (TEMPORARY VOTING STATION(RATANDA EXT. 6)) het **947** geregistreerde kiesers
- Stemdistrik 33070159 (MULTI-PURPOSE HALL) het **1440** geregistreerde kiesers

Wyk 9 het **3308** geregistreerde kiesers en bestaan uit die volgende stemdistrikte:

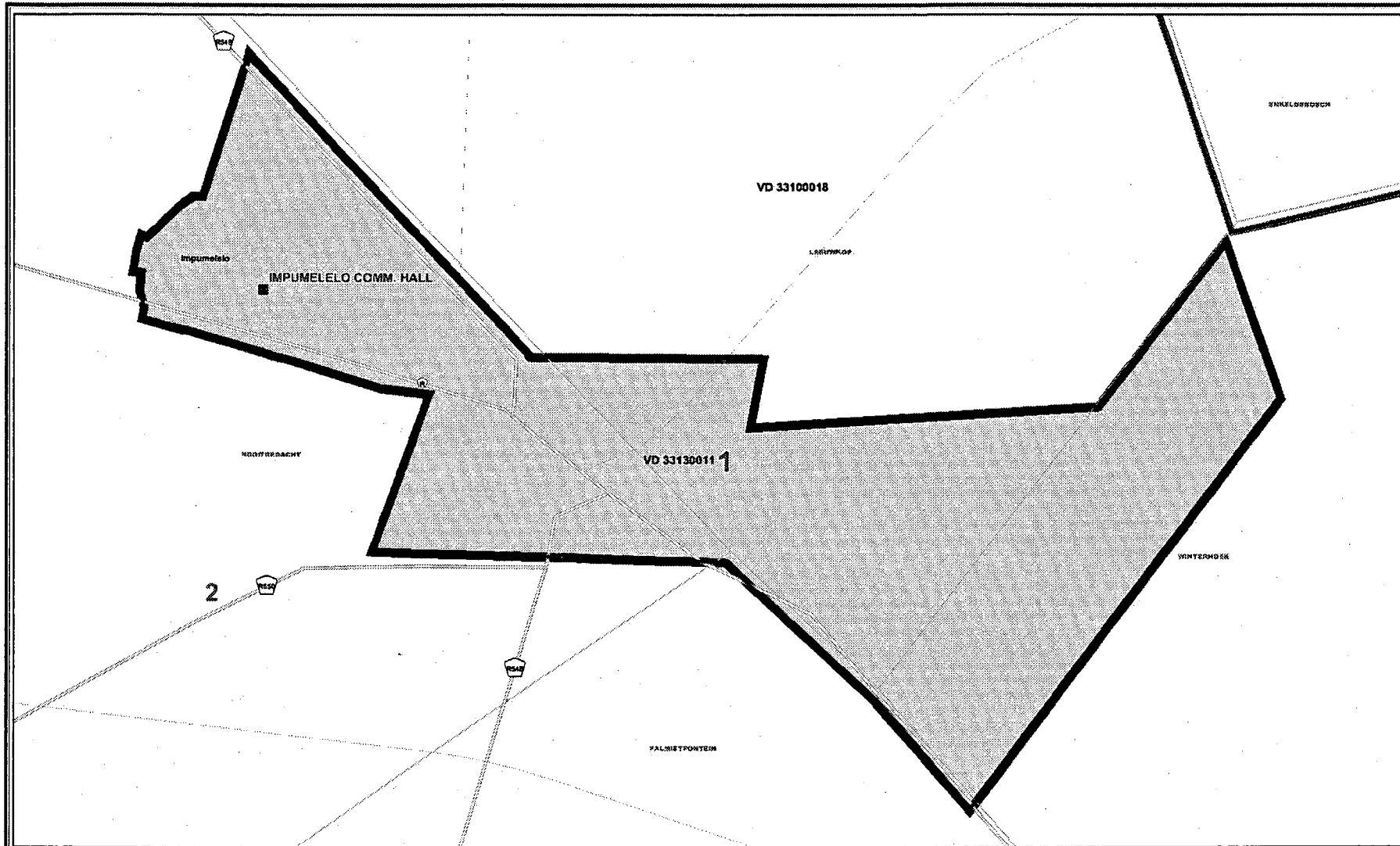
- Stemdistrik 33070058 (OLD COMMUNITY HALL RATANDA) het **2192** geregistreerde kiesers
- Stemdistrik 33070115 (TEMPORARY VOTING STATION(2866 NKITSING ST)) het **1116** geregistreerde kiesers

Wyk 10 het **3041** geregistreerde kiesers en bestaan uit die volgende stemdistrikte:

- Stemdistrik 33070104 (ST AUGUSTINES ANGLICAN CHURCH) het **3041** geregistreerde kiesers

Wyk 11 het **3110** geregistreerde kiesers en bestaan uit die volgende stemdistrikte:

- Stemdistrik 33070081 (NEW COMMUNITY HALL) het **3110** geregistreerde kiesers



Legend

- Provincial Boundary
- Parent Farms
- Voting Station
- Local Municipality
- Ward
- Main Road
- District Management Area
- Voting District
- Road
- Traditional Authority Area
- Dam
- River

Lesedi Local Municipality
 Publication of the delimitation of Ward 1
 of Lesedi Local Municipality(GT423)
 in terms of Item 5 of Schedule 1 to the
 Local Government: Municipal Structures Act, 1998
 (Act No.117 of 1998)

NOT TO SCALE

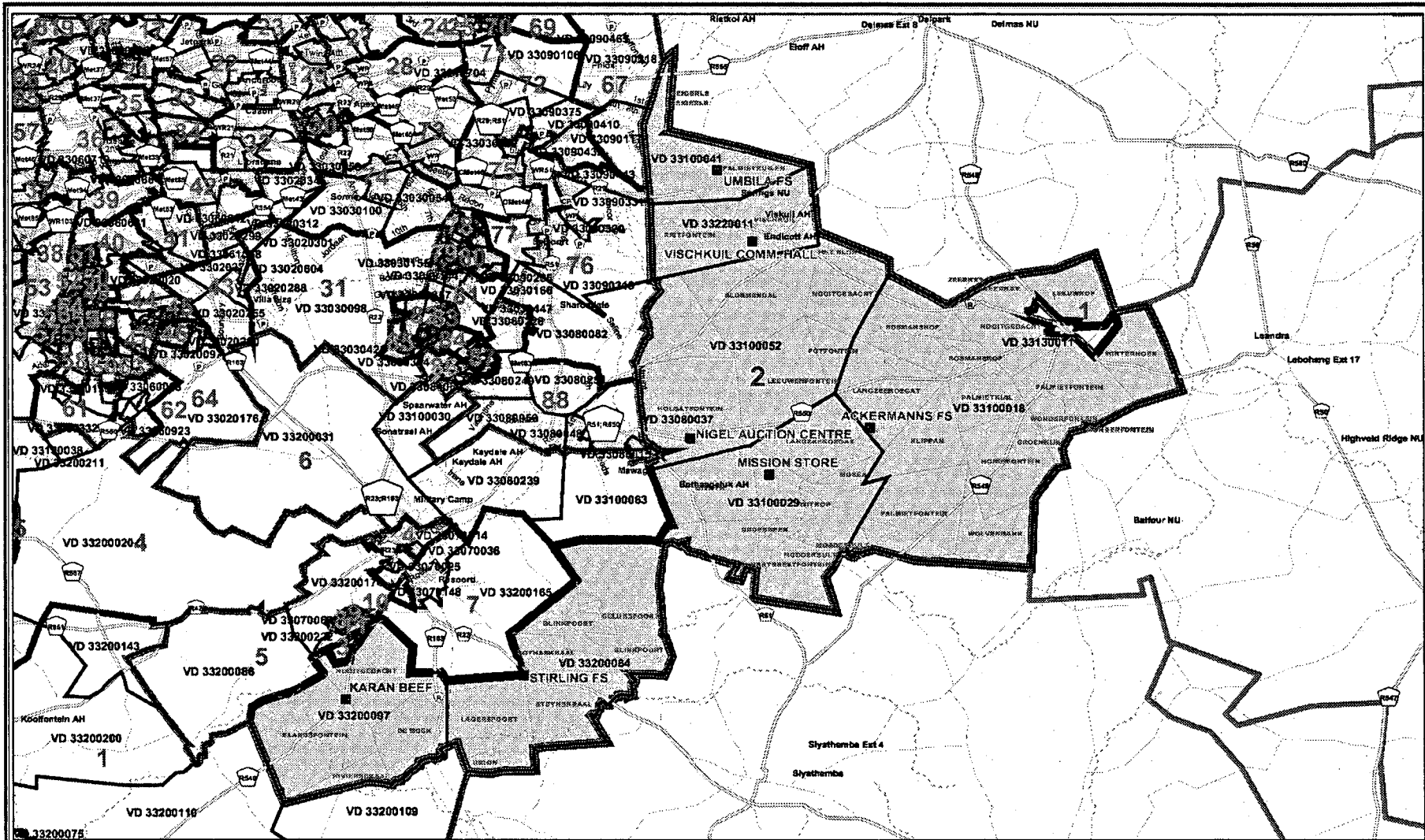
DATE
February 2005

WARD NUMBER
1

Additional information relating to this map
 can be obtained by contacting the
 Municipal Demarcation Board at:

Tel: (012) 342 2481 Fax: (012) 342 2480
 e-mail: info@demarcation.org.za
 Website: www.demarcation.org.za
 Address: Private Bag X28, Hatfield 0028





Legend

- Provincial Boundary
- Local Municipality
- District Management Area
- Traditional Authority Area
- Parent Farms
- Ward
- Voting District
- Dam
- Voting Station
- Main Road
- Road
- River

Lesedi Local Municipality
 Publication of the delimitation of Ward 2
 of Lesedi Local Municipality(GT423)
 in terms of Item 5 of Schedule 1 to the
 Local Government: Municipal Structures Act, 1998
 (Act No.117 of 1998)

NOT TO SCALE

DATE
 February 2005

WARD NUMBER
 2

Additional information relating to this map
 can be obtained by contacting the
 Municipal Demarcation Board at:

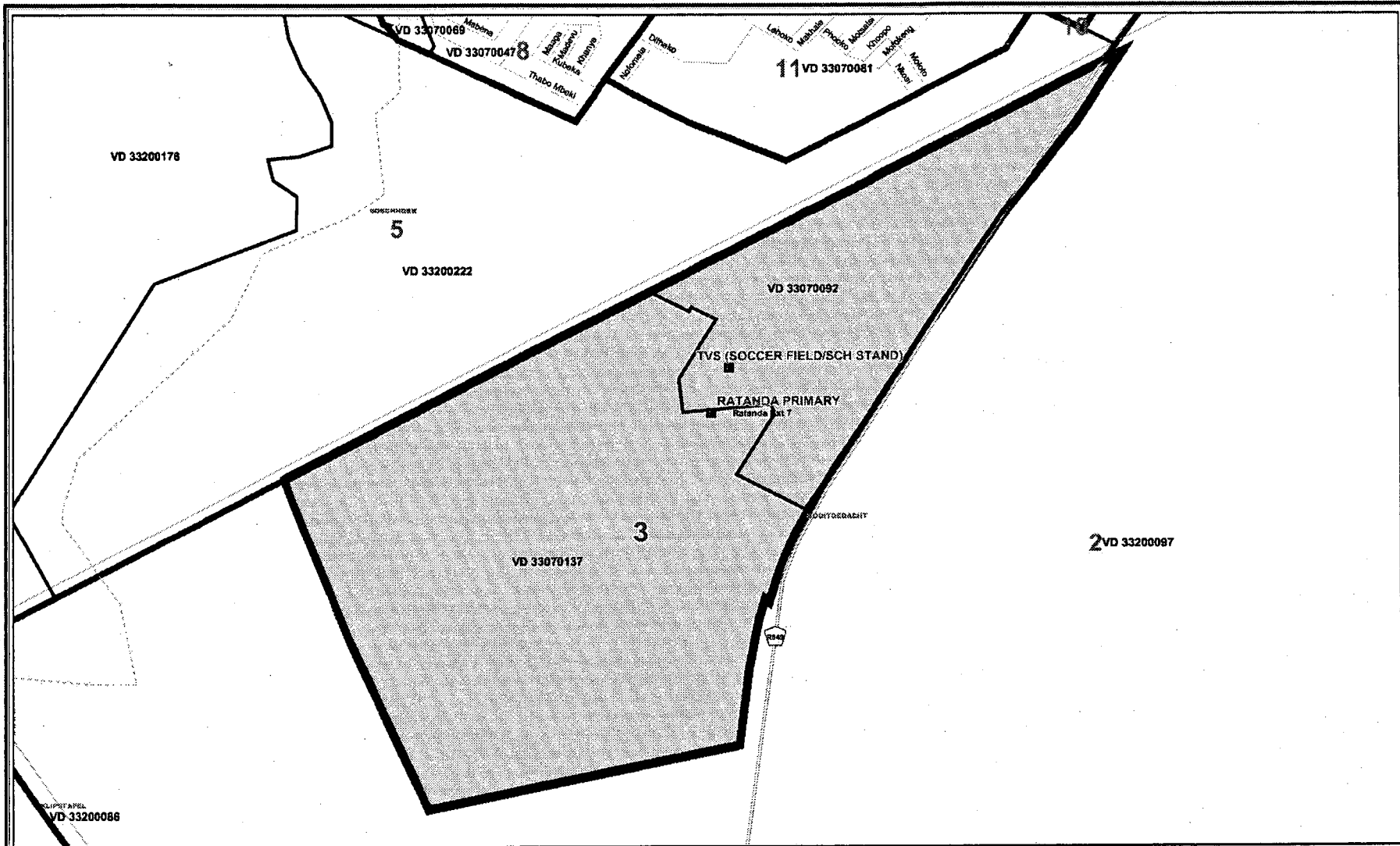
Tel: (012) 342 2481 Fax: (012) 342 2480

e-mail: info@demarcation.org.za

Website: www.demarcation.org.za

Address: Private Bag X28, Hatfield 0028





Legend

- | | | |
|----------------------------|-----------------|----------------|
| Provincial Boundary | Parent Farms | Voting Station |
| Local Municipality | Ward | Main Road |
| District Management Area | Voting District | Road |
| Traditional Authority Area | Dam | River |

Lesedi Local Municipality
 Publication of the delimitation of Ward 3
 of Lesedi Local Municipality (GT423)
 in terms of Item 5 of Schedule 1 to the
 Local Government: Municipal Structures Act, 1998
 (Act No. 117 of 1998)



NOT TO SCALE

DATE
February 2005

WARD NUMBER
3

Additional information relating to this map
can be obtained by contacting the
Municipal Demarcation Board at:

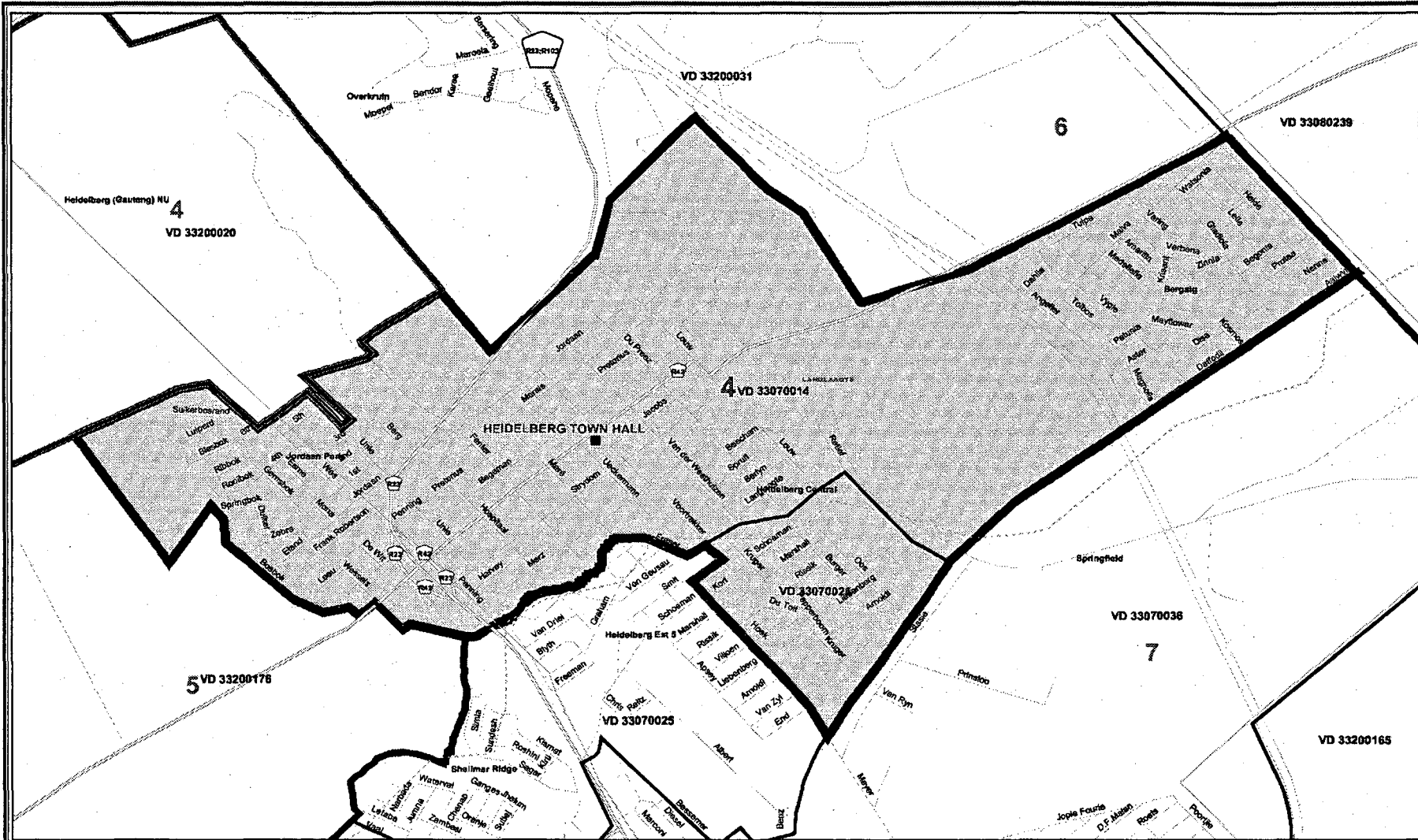
Tel: (012) 342 2481 Fax: (012) 342 2480

e-mail: info@demarcation.org.za

Website: www.demarcation.org.za

Address: Private Bag X28, Hatfield 0028





Legend

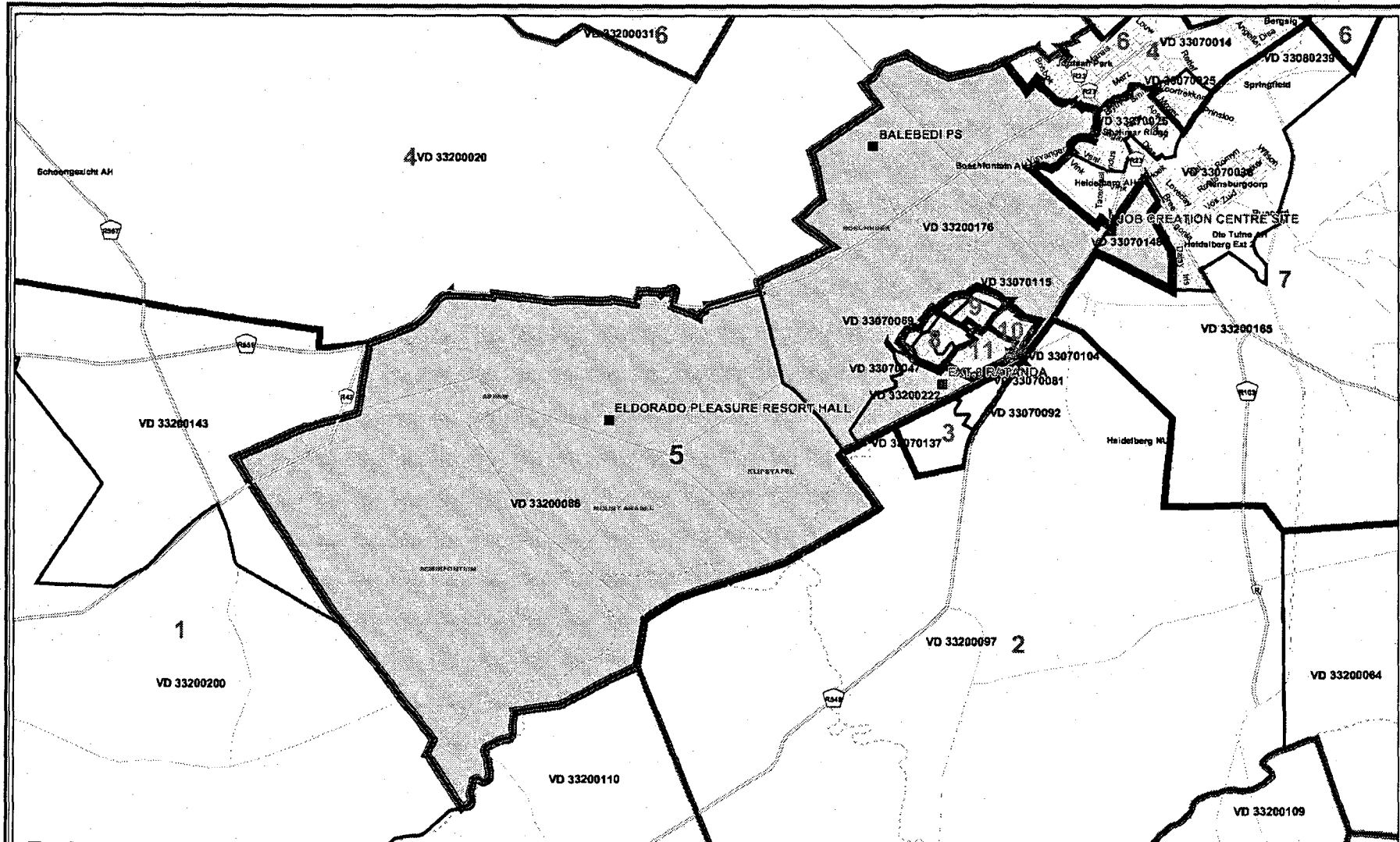
Provincial Boundary	Parent Farms	Voting Station
Local Municipality	Ward	Main Road
District Management Area	Voting District	Road
Traditional Authority Area	Dam	River

Lesedi Local Municipality
 Publication of the delimitation of Ward 4
 of Lesedi Local Municipality (GT423)
 in terms of Item 5 of Schedule 1 to the
 Local Government: Municipal Structures Act, 1998
 (Act No. 117 of 1998)

NOT TO SCALE
DATE February 2005
WARD NUMBER 4

Additional information relating to this map
 can be obtained by contacting the
 Municipal Demarcation Board at:
 Tel: (012) 342 2481 Fax: (012) 342 2480
 e-mail: info@demarcation.org.za
 Website: www.demarcation.org.za
 Address: Private Bag X28, Hatfield 0028





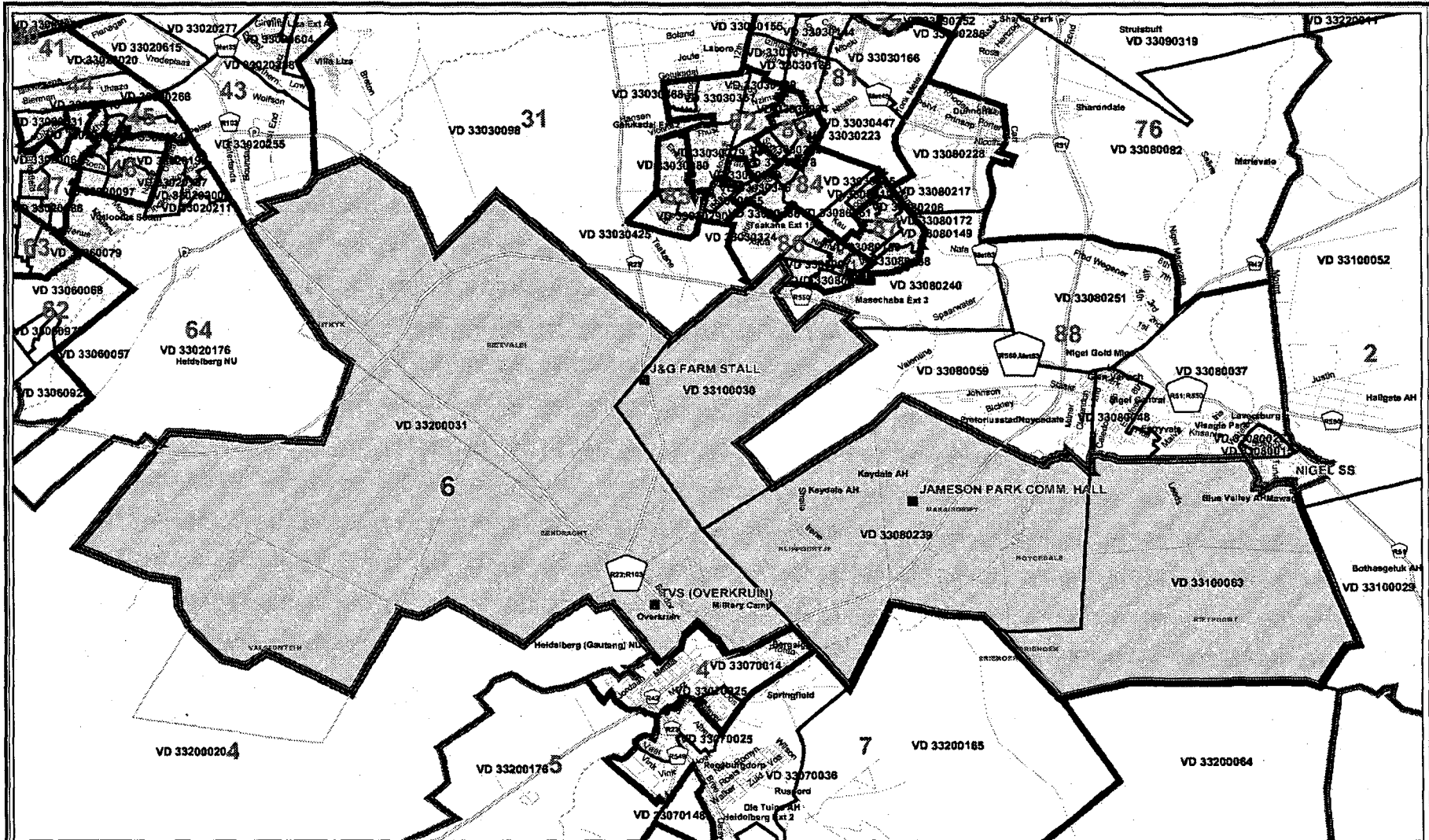
Legend		
	Provincial Boundary	
	Local Municipality	
	District Management Area	
	Traditional Authority Area	
	Parent Farms	
	Ward	
	Voting District	
	Dam	
	Main Road	
	Road	
	River	
	Voting Station	

Lesedi Local Municipality
 Publication of the delimitation of Ward 5
 of Lesedi Local Municipality(GT423)
 in terms of Item 5 of Schedule 1 to the
 Local Government: Municipal Structures Act, 1998
 (Act No.117 of 1998)

NOT TO SCALE
 DATE
 February 2005
 WARD NUMBER
 5

Additional information relating to this map
 can be obtained by contacting the
 Municipal Demarcation Board at:
 Tel: (012) 342 2481 Fax: (012) 342 2480
 e-mail: info@demarcation.org.za
 Website: www.demarcation.org.za
 Address: Private Bag X28, Hatfield 0028





Legend

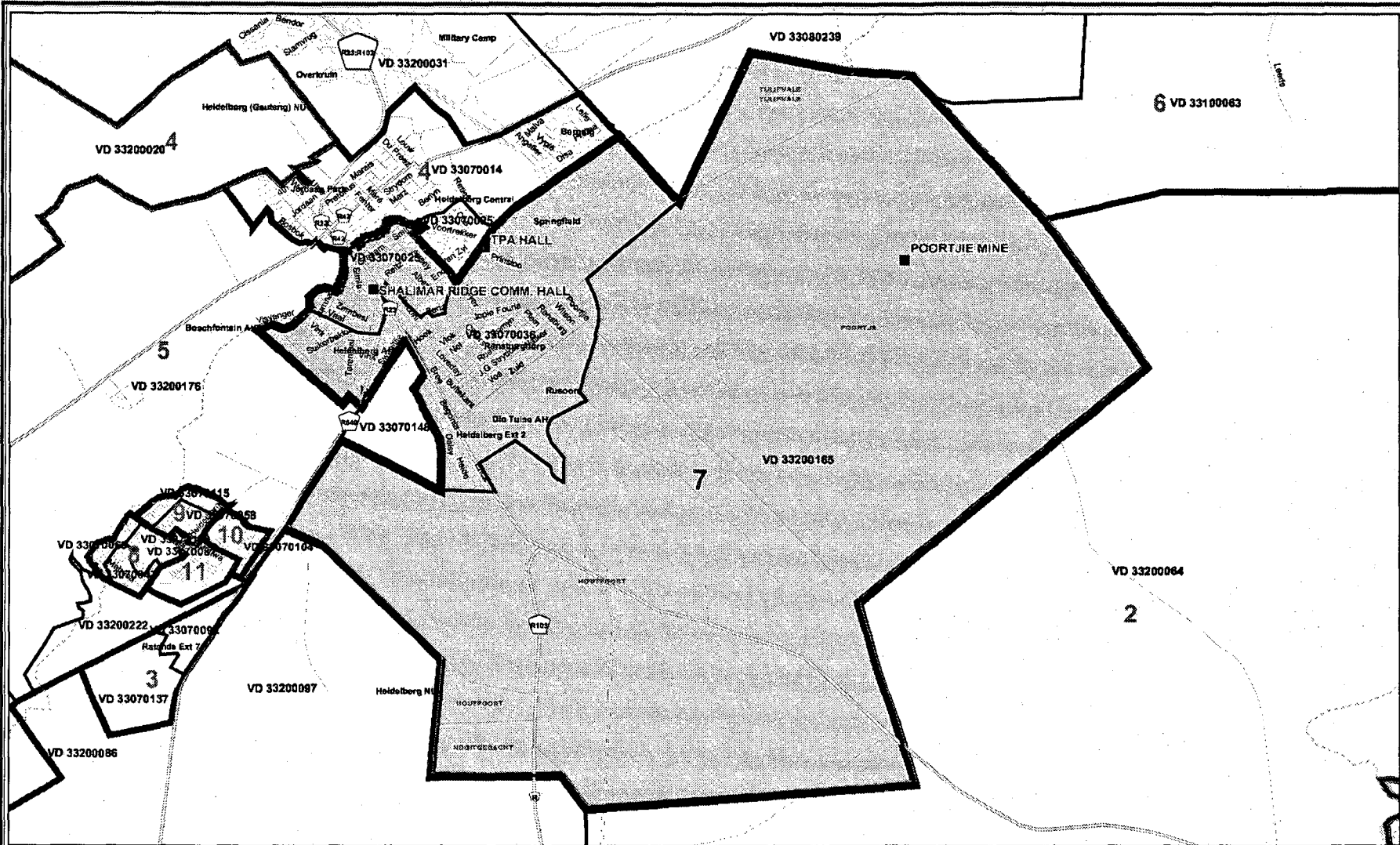
Provincial Boundary	Parent Farms	Voting Station
Local Municipality	Ward	Main Road
District Management Area	Voting District	Road
Traditional Authority Area	Dam	River

Lesedi Local Municipality
 Publication of the delimitation of Ward 6
 of Lesedi Local Municipality (GT423)
 in terms of Item 5 of Schedule 1 to the
 Local Government: Municipal Structures Act, 1998
 (Act No. 117 of 1998)

NOT TO SCALE
DATE February 2005
WARD NUMBER 6

Additional information relating to this map
 can be obtained by contacting the
 Municipal Demarcation Board at:
 Tel: (012) 342 2481 Fax: (012) 342 2480
 e-mail: info@demarcation.org.za
 Website: www.demarcation.org.za
 Address: Private Bag X28, Hatfield 0028





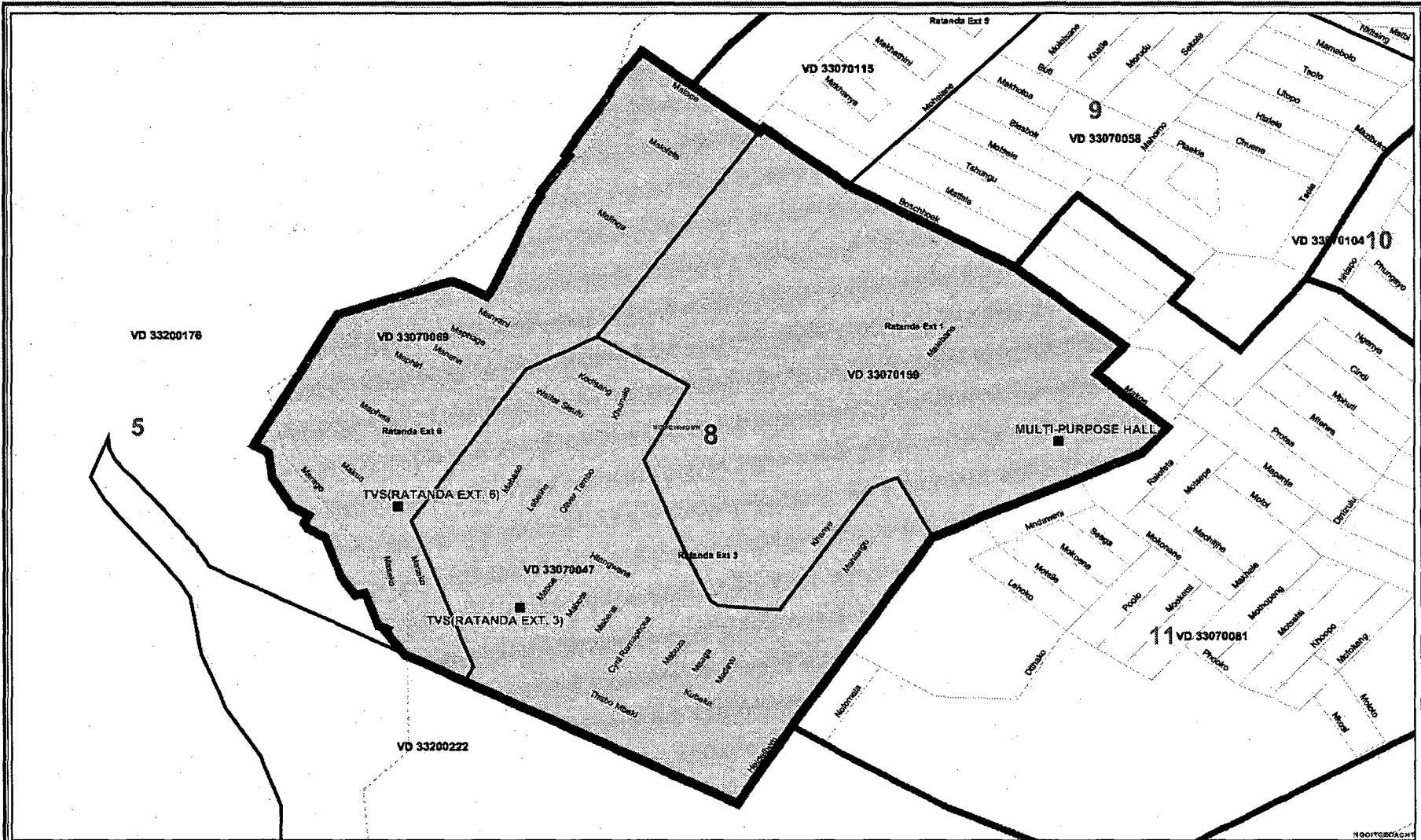
Legend		
	Provincial Boundary	
	Local Municipality	
	District Management Area	
	Traditional Authority Area	
	Parent Farms	
	Ward	
	Voting District	
	Dam	
	Main Road	
	Road	
	River	

Lesedi Local Municipality
 Publication of the delimitation of Ward 7
 of Lesedi Local Municipality (GT423)
 in terms of Item 5 of Schedule 1 to the
 Local Government: Municipal Structures Act, 1998
 (Act No. 117 of 1998)

NOT TO SCALE
DATE February 2005
WARD NUMBER 7

Additional information relating to this map
 can be obtained by contacting the
 Municipal Demarcation Board at:
 Tel: (012) 342 2481 Fax: (012) 342 2480
 e-mail: info@demarcation.org.za
 Website: www.demarcation.org.za
 Address: Private Bag X28, Hatfield 0028





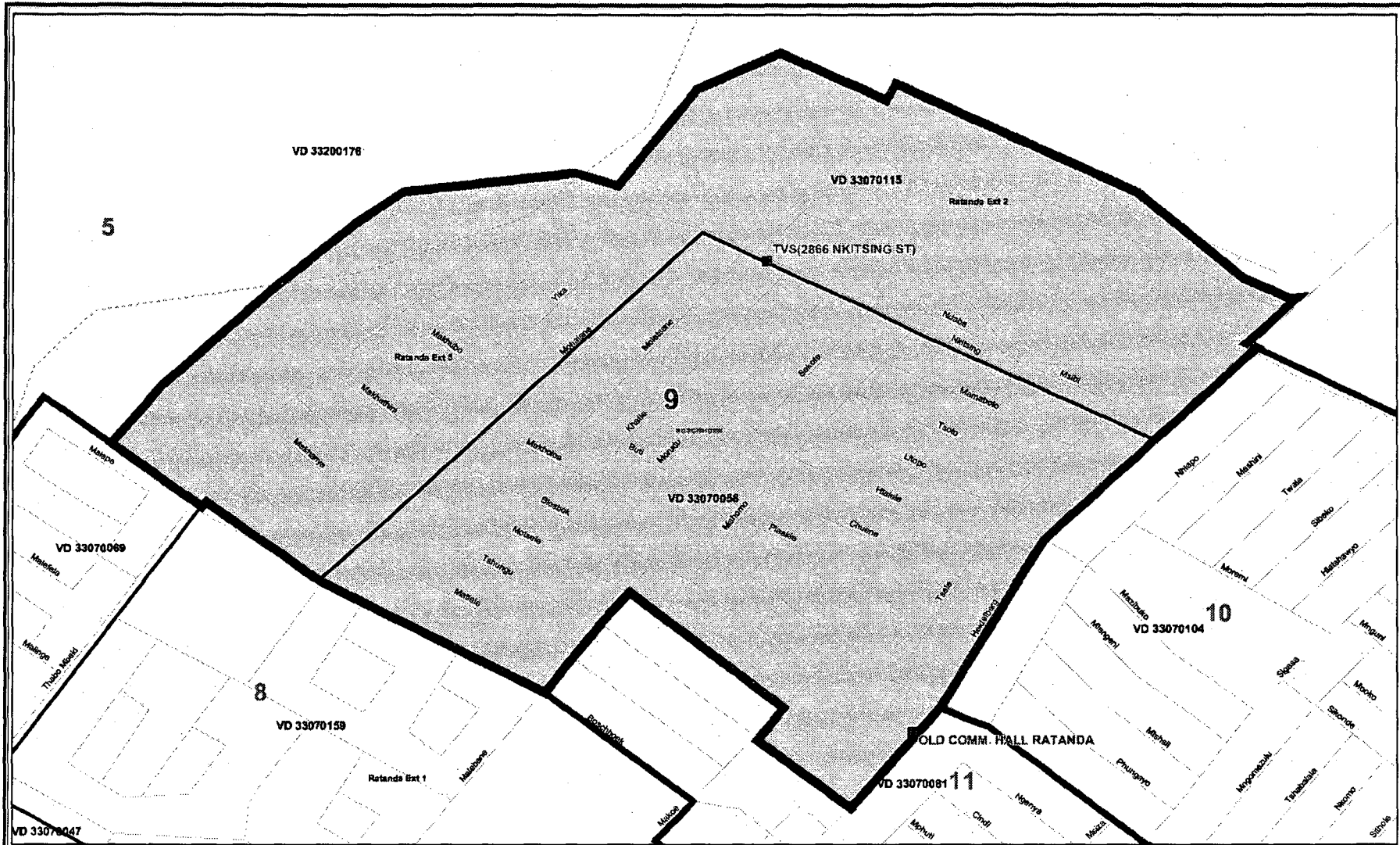
Provincial Boundary	Parent Fems	Voting Station
Local Municipality	Ward	Main Road
District Management Area	Voting District	Road
Traditional Authority Area	Dam	River

Lesedi Local Municipality
 Publication of the delimitation of Ward 8
 of Lesedi Local Municipality(GT423)
 in terms of Item 5 of Schedule 1 to the
 Local Government: Municipal Structures Act, 1998
 (Act No.117 of 1998)

	NOT TO SCALE
DATE	February 2005
WARD NUMBER	8

Additional information relating to this map
 can be obtained by contacting the
 Municipal Demarcation Board at
 Tel: (012) 342 2481 Fax: (012) 342 2480
 e-mail: info@demarcation.org.za
 Website: www.demarcation.org.za
 Address: Private Bag X28, Hatfield 0028





Legend

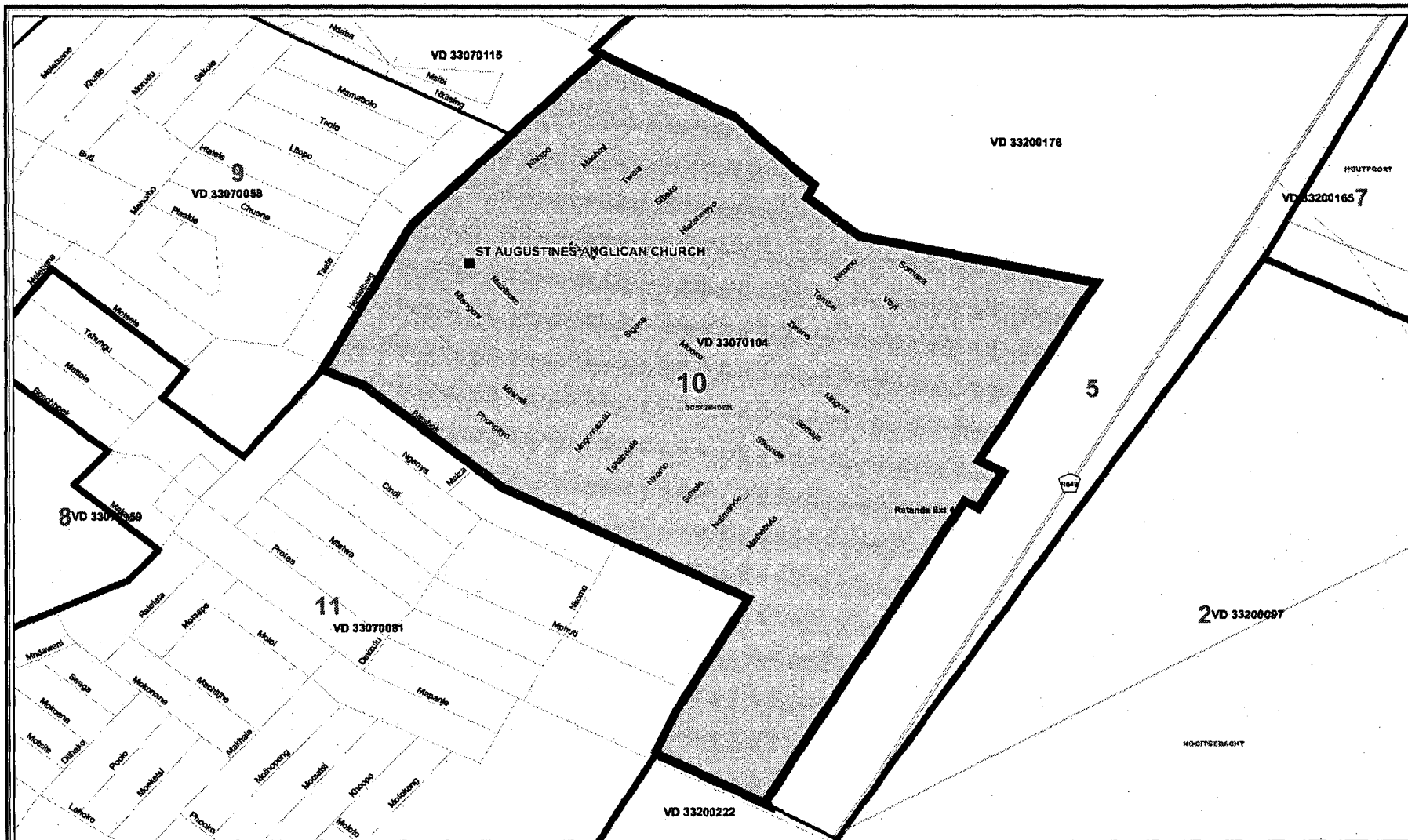
Provincial Boundary	Parent Farms	Voting Station
Local Municipality	Ward	Main Road
District Management Area	Voting District	Road
Traditional Authority Area	Dam	River

Lesedi Local Municipality
 Publication of the delimitation of Ward 9
 of Lesedi Local Municipality(GT423)
 in terms of Item 5 of Schedule 1 to the
 Local Government: Municipal Structures Act, 1998
 (Act No.117 of 1998)

NOT TO SCALE
DATE February 2005
WARD NUMBER 9

Additional information relating to this map
 can be obtained by contacting the
 Municipal Demarcation Board at:
 Tel: (012) 342 2481 Fax: (012) 342 2480
 e-mail: info@demarcation.org.za
 Website: www.demarcation.org.za
 Address: Private Bag X28, Herfield 0028





Provincial Boundary	Parent Farms	Voting Station
Local Municipality	Ward	Main Road
District Management Area	Voting District	Road
Traditional Authority Area	Dam	River

Lesedi Local Municipality
 Publication of the delimitation of Ward 10
 of Lesedi Local Municipality (GT423)
 in terms of Item 5 of Schedule 1 to the
 Local Government: Municipal Structures Act, 1998
 (Act No. 117 of 1998)

NOT TO SCALE
DATE February 2005
WARD NUMBER 10

Additional information relating to this map
 can be obtained by contacting the
 Municipal Demarcation Board at:
 Tel: (012) 342 2481 Fax: (012) 342 2480
 e-mail: info@demarcation.org.za
 Website: www.demarcation.org.za
 Address: Private Bag X28, Hatfield 0028



