


**THE PROVINCE OF
GAUTENG**



**DIE PROVINSIE
GAUTENG**

**Provincial Gazette Extraordinary
Buitengewone Provinsiale Koerant**

Selling price • Verkoopprys: **R2,50**
Other countries • Buitelands: **R3,25**


Vol. 11

PRETORIA, 28 FEBRUARY
FEBRUARIE 2005

No. 83

We all have the power to prevent AIDS

AIDS
affects
us all



A
new
struggle

Prevention is the cure

**AIDS
HELPLINE**

0800 012 322

DEPARTMENT OF HEALTH



CONTENTS • INHOUD

<i>No.</i>		<i>Page No.</i>	<i>Gazette No.</i>
GENERAL NOTICE • ALGEMENE KENNISGEWING			
671	Local Government: Municipal Structures Act (117/1998): Delimitation of municipal wards: City of Johannesburg Metropolitan Municipality	3	83
671	Wet op Plaaslike Regering: Munisipale Strukture (117/1998): Afbakening van munisipale wyke: Johannesburg Metropolitaanse Munisipaliteit.....	32	83

GENERAL NOTICE

NOTICE 671 OF 2005

MUNICIPAL DEMARCATION BOARD DELIMITATION OF MUNICIPAL WARDS IN TERMS OF THE LOCAL GOVERNMENT: MUNICIPAL STRUCTURES ACT, 1998

2005/2006 LOCAL ELECTIONS

Province : Gauteng

Municipality : City of Johannesburg Metropolitan Municipality

In terms of Item 5(1) of Schedule 1 to the Local Government: Municipal Structures Act, 1998 (Act No.117 of 1998) the Municipal Demarcation Board hereby publishes its delimitation of wards for the above-mentioned municipality. Particulars of the delimitation are listed in the Schedule.

In terms of Item 5(2) of Schedule 1 to the Act, any person aggrieved by a delimitation may within 14 days of publication of this notice submit objections in writing to:

The Municipal Demarcation Board
Private Bag X28
Hatfield
0028
Fax: 012-3422480
E-mail: info@demarcation.org.za

The public is hereby invited to submit objections before or on 31 March 2005.

VUYO MLOKOTI
CHAIRPERSON: MDB

Schedule

In terms of section 18(3) of the Local Government: Municipal Structures Act, 1998 (Act 117 of 1998) the MEC responsible for local government has determined that the municipal council consists of **217** councillors.

After having consulted the Independent Electoral Commission, The Municipal Demarcation Board has delimited the municipality into **109** wards in terms of Schedule 1 to the Act.

The number of registered voters in each ward does not vary by more than fifteen percent from the norm. The norm was determined by dividing the total number of voters on the municipal segment of the national common voters roll, namely **1750354** voters on 20 February 2004, by the number of wards in the municipality.

The **City of Johannesburg Metropolitan Municipality** comprises of **109** wards. The ward numbers, the voting districts in each ward, and the number of voters are as follows:

Ward 1 consisting of **17580** registered voters comprising the following voting districts:

- Voting district 32860728 (TEMPORARY VOTING STATION (NEAR HOUSE NO 12857 EXT.) comprising **2889** registered voters
- Voting district 32860841 (MADUME PRIMARY SCHOOL) comprising **2762** registered voters
- Voting district 32860896 (TSEPANE PRIMARY SCHOOL) comprising **1215** registered voters
- Voting district 32860919 (THAMSANQA SECONDARY SCHOOL) comprising **2232** registered voters
- Voting district 32860953 (RAPHELA SECONDARY SCHOOL) comprising **2793** registered voters
- Voting district 32860997 (TEMPORARY VOTING STATION (OPP. STAND NO. 13358 EXT) comprising **787** registered voters

- Portion of voting district 32861000 (THULI DAY-CARE CENTRE) comprising 0 registered voters
- Voting district 32861022 (TEMPORARY VOTING STATION (OPP. STAND NO. 9380 EXT.) comprising 1776 registered voters
- Voting district 32862944 (TEMPORARY V/S) comprising 1744 registered voters
- Portion of voting district 32862955 (REFALETSE PRIMARY SCHOL) comprising 1382 registered voters

Ward 2 consisting of **16756** registered voters comprising the following voting districts:

- Voting district 32860964 (ORANGE FARM EXT 1 HALL) comprising 1821 registered voters
- Portion of voting district 32861000 (THULI DAY-CARE CENTRE) comprising 2797 registered voters
- Voting district 32861011 (QOQA SECONDARY SCHOOL) comprising 2780 registered voters
- Voting district 32861033 (TEMPORARY VOTING STATION (OPP. STAND NO 1629 EXT.1) comprising 1234 registered voters
- Voting district 32862359 (TEMPORARY VOTING STATION (OPEN FIELD NEAR SHACK NO) comprising 3765 registered voters
- Voting district 32862472 (IMBALI PRIMARY SCHOOL) comprising 1155 registered voters
- Portion of voting district 32862955 (REFALETSE PRIMARY SCHOL) comprising 30 registered voters
- Voting district 32862966 (UNITING REFORMED CHURCH IN S.A) comprising 3174 registered voters

Ward 3 consisting of **14058** registered voters comprising the following voting districts:

- Voting district 32860874 (CHRIS HANI STADIUM) comprising 2578 registered voters
- Voting district 32860908 (RADIPABI PRIMARY SCHOOL) comprising 2920 registered voters
- Voting district 32860920 (TEMPORARY VOTING STATION(OPP. STAND NO 11310 EXT 6) comprising 1640 registered voters
- Voting district 32860931 (AHA-THUTO SECONDARY SCHOOL) comprising 2075 registered voters
- Voting district 32860942 (TEMPORARY VOTING STATION (OPP. STAND NO 13392 EXT) comprising 1533 registered voters
- Voting district 32860986 (ORANGE FARM PRIMARY SCHOOL) comprising 2389 registered voters
- Voting district 32862348 (TEMPORARY VOTING STATION (NEAR HOUSE NO. 1629 EXT.) comprising 923 registered voters

Ward 4 consisting of **18100** registered voters comprising the following voting districts:

- Voting district 32860717 (TEMPORARY VOTING STATION (SIBEKO HALL)) comprising 2064 registered voters
- Voting district 32860852 (INTLONIPHO PRIMARY SCHOOL) comprising 2955 registered voters
- Voting district 32860863 (VULANINDLELA SECONDARY SCHOOL) comprising 1823 registered voters
- Voting district 32860885 (S.O. GULE LEARNING CENTRE) comprising 704 registered voters
- Voting district 32860975 (TEMPORARY VOTING STATION (SHACK)) comprising 731 registered voters
- Voting district 32861088 (AMSAI PRIMARY SCHOOL) comprising 1692 registered voters
- Voting district 32861099 (TEMPORARY VOTING STATION (TLOKWA SHOP YARD)) comprising 926 registered voters
- Voting district 32861101 (REKGUTLILE PRIMARY SCHOOL) comprising 3598 registered voters
- Voting district 32861112 (ITEMOHENG PRIMARY SCHOOL) comprising 3607 registered voters

Ward 5 consisting of **18254** registered voters comprising the following voting districts:

- Voting district 32860784 (TEMPORARY VOTING STATION (CNR WULFINITE & CRYOUTE) comprising **2750** registered voters
- Voting district 32860795 (ENNERDALE CIVIC CENTRE) comprising **1354** registered voters
- Voting district 32861044 (ENNERDALE EVANGELIC CHURCH) comprising **1741** registered voters
- Voting district 32861055 (MID-ENNERDALE PRIMARY SCHOOL) comprising **3135** registered voters
- Voting district 32861066 (FRED NORMAN SECONDARY SCHOOL) comprising **3488** registered voters
- Voting district 32861123 (ANANANG PRIMARY SCHOOL) comprising **1919** registered voters
- Voting district 32861134 (MFUNDO-MTOTI COMBINED SCHOOL) comprising **1540** registered voters
- Voting district 32862438 (ENNERDALE SOUTH COMMUNITY HALL) comprising **1835** registered voters
- Portion of voting district 32862821 (COMMUNITY HALL) comprising **148** registered voters
- Voting district 32862832 (SUPERSTRUCTURE (USED IN 1995 ELECTION)) comprising **344** registered voters

Ward 6 consisting of **15773** registered voters comprising the following voting districts:

- Portion of voting district 32860818 (SIERRA NEVADA PRIMARY SCHOOL) comprising **100** registered voters
- Voting district 32861077 (FINETOWN PRIMARY SCHOOL) comprising **2882** registered voters
- Voting district 32862360 (MARANATHA COMMUNITY HALL) comprising **1560** registered voters
- Portion of voting district 32862371 (TEMPORARY VOTING STATION (FINETOWN MOBIL HALL)) comprising **2564** registered voters
- Voting district 32862382 (WEILERS FARM HALL) comprising **3397** registered voters
- Voting district 32862427 (TEMPORARY VOTING STATION (SPORTS FIELD)) comprising **685** registered voters
- Voting district 32862449 (TEMPORARY VOTING STATION (SMLC CONTAINER)) comprising **836** registered voters
- Voting district 32862843 (THULAMTWANA COMBINED SCHOOL) comprising **1753** registered voters
- Voting district 32862854 (TEMPORARY VOTING STATION (NEAR STAND NO. 3104)) comprising **702** registered voters
- Voting district 32862865 (TEMPORARY VOTING STATION (OPEN FIELD)) comprising **1294** registered voters

Ward 7 consisting of **17896** registered voters comprising the following voting districts:

- Voting district 32860773 (SOUTH VIEW HIGH SCHOOL) comprising **1386** registered voters
- Portion of voting district 32860807 (KIASHA PARK PRIMARY SCHOOL) comprising **1924** registered voters
- Portion of voting district 32860818 (SIERRA NEVADA PRIMARY SCHOOL) comprising **1633** registered voters
- Voting district 32860829 (MADIBA PRIMARY SCHOOL) comprising **1536** registered voters
- Voting district 32860830 (TEMPORARY VOTING STATION (EXT. 2 LAWLEY)) comprising **2538** registered voters
- Voting district 32862326 (TEMPORARY VOTING STATION (OPEN FIELD NEAR LAWLEY O) comprising **134** registered voters
- Voting district 32862337 (LANCASTER PRIMARY SCHOOL) comprising **1792** registered voters

- Voting district 32862461 (LAWLEY PRIMARY SCHOOL) comprising 4438 registered voters
- Voting district 32862810 (SMLC ELECTION CONTAINER (USED IN 1995 ELECTION)) comprising 1897 registered voters
- Portion of voting district 32862821 (COMMUNITY HALL) comprising 120 registered voters
- Voting district 32862900 (TEMPORARY VOTING STATION) comprising 498 registered voters

Ward 8 consisting of 17722 registered voters comprising the following voting districts:

- Portion of voting district 32860403 (TEMPORARY VOTING STATION (OPP. SHACK NO. 13)) comprising 200 registered voters
- Voting district 32860469 (ZAKARIA PARK COMMUNITY HALL) comprising 1677 registered voters
- Voting district 32860694 (APEX PRIMARY SCHOOL) comprising 2188 registered voters
- Voting district 32860706 (RIETFontein TRAINING CENTRE) comprising 1114 registered voters
- Voting district 32860740 (OLIFANTSVLEI PRIMARY SCHOOL) comprising 150 registered voters
- Portion of voting district 32860807 (KIASHA PARK PRIMARY SCHOOL) comprising 5 registered voters
- Voting district 32862450 (UNAVILLE COMMUNITY HALL (SMLC CONTAINER)) comprising 1185 registered voters
- Voting district 32862641 (THEMBELIHLE COMMUNITY CENTRE) comprising 3619 registered voters
- Voting district 32862652 (TEMPORARY VOTING STATION (N SECTION PLAYGROUND)) comprising 1446 registered voters
- Voting district 32862663 (TEMPORARY VOTING STATION (D SECTION PLAYGROUND)) comprising 2000 registered voters
- Voting district 32862876 (SMLC ELECTION CONTAINER (USED IN 1995 ELECTION)) comprising 1657 registered voters
- Voting district 32862977 (BANA-BOKAMOSO DAY-CARE) comprising 2481 registered voters

Ward 9 consisting of 16697 registered voters comprising the following voting districts:

- Voting district 32860638 (LENASIA CIVIC CENTRE) comprising 3638 registered voters
- Voting district 32860649 (PARK PRIMARY SCHOOL) comprising 2124 registered voters
- Voting district 32860650 (TRINITY SECONDARY SCHOOL) comprising 1571 registered voters
- Voting district 32860661 (PROTEA RECREATION CENTRE) comprising 2691 registered voters
- Voting district 32860672 (M.H.JOOSUB TECHNICAL TRAINING SCHOOL) comprising 2457 registered voters
- Voting district 32860683 (NIRVANA PRIMARY SCHOOL) comprising 2447 registered voters
- Voting district 32862483 (TEMPORARY VOTING STATION (OPEN FIELD OPP. LAWLEY S)) comprising 1769 registered voters

Ward 10 consisting of 15127 registered voters comprising the following voting districts:

- Voting district 32860021 (TEMPORARY VOTING STATION (NEAR HOUSE NO. 3940)) comprising 3341 registered voters
- Voting district 32860065 (TEMPORARY VOTING STATION (NEAR HOUSE NO. 3191)) comprising 3075 registered voters
- Voting district 32860087 (ALTMONT TECHNICAL HIGH SCHOOL) comprising 1880 registered voters
- Voting district 32860414 (LENASIA EXT 1 SECONDARY SCHOOL) comprising 2315 registered voters

- Voting district 32860616 (PENTAROSA PRIMARY SCHOOL) comprising **1548** registered voters
- Voting district 32860627 (LENZ STADIUM CLUB HOUSE) comprising **1230** registered voters
- Voting district 32862416 (JISWA SERVICE CENTRE FOR THE AGED) comprising **1738** registered voters

Ward **11** consisting of **14951** registered voters comprising the following voting districts:

- Portion of voting district 32860593 (FIRETHORN PRIMARY SCHOOL) comprising **1526** registered voters
- Voting district 32860605 (ST IVES PRIMARY SCHOOL) comprising **1779** registered voters
- Voting district 32862203 (TEMPORARY VOTING STATION (OPEN FIELD NEAR HOUSE NO) comprising **1786** registered voters
- Voting district 32862214 (NHLUVUKO PRIMARY SCHOOL) comprising **2208** registered voters
- Voting district 32862225 (TSHILITZI PRIMARY SCHOOL) comprising **2844** registered voters
- Voting district 32862247 (GAZANKULU SCHOOL) comprising **2662** registered voters
- Voting district 32862258 (HITEKANI PRIMARY SCHOOL) comprising **1286** registered voters
- Voting district 32862562 (SMLC ELECTION CONTAINER (USED IN 1995 ELECTION)) comprising **860** registered voters

Ward **12** consisting of **14126** registered voters comprising the following voting districts:

- Portion of voting district 32861189 (DIKGABANE SCHOOL) comprising **2719** registered voters
- Portion of voting district 32861651 (MEGATONG PRIMARY SCHOOL) comprising **800** registered voters
- Voting district 32862269 (PUTALUSHAKA PRIMARY SCHOOL) comprising **2116** registered voters
- Voting district 32862270 (VUWANI SECONDARY SCHOOL) comprising **4025** registered voters
- Voting district 32862281 (BASANI PRIMARY SCHOOL) comprising **3866** registered voters
- Portion of voting district 32862999 (MANOTSHE) comprising **600** registered voters

Ward **13** consisting of **16316** registered voters comprising the following voting districts:

- Voting district 32861246 (TEMPORARY STATION (NEAR PROTEA GLEN POLICE STATN)) comprising **3030** registered voters
- Voting district 32861459 (TEMPORARY VOTING STATION (OPEN FIELD NEAR HOUSE NO) comprising **2520** registered voters
- Voting district 32861831 (SWEET HOME PRE-SCHOOL) comprising **2144** registered voters
- Portion of voting district 32862315 (ITEMOGELE COMBINED SCHOOL) comprising **2000** registered voters
- Portion of voting district 32870897 (BASA TUTORIAL INSTITUTE) comprising **5900** registered voters
- Voting district 32871191 (MZIWANDILEMSELANTO' EDUCARE CENTRE) comprising **722** registered voters

Ward **14** consisting of **15661** registered voters comprising the following voting districts:

- Voting district 32860762 (TEMPORARY VOTING STATION (NEAR HOUSE NO. 5010 EXT.) comprising **2123** registered voters
- Voting district 32862078 (EMSENI PRIMARY SCHOOL) comprising **2938** registered voters
- Voting district 32862180 (REBONE / TSEMBEDZO PRIMARY SCHOOL) comprising **2093** registered voters
- Voting district 32862191 (TEMPORARY VOTING STATION (OPEN FIELD NEAR HOUSE NO) comprising **595** registered voters

- Voting district 32862292 (TETELO PRIMARY SCHOOL) comprising **2763** registered voters
- Voting district 32862304 (KHUTHALA COMBINED SCHOOL) comprising **3978** registered voters
- Voting district 32862911 (TEMPORARY VOTING STATION (OPEN FIELD NEAR NALEDI S) comprising **1171** registered voters

Ward **15** consisting of **15310** registered voters comprising the following voting districts:

- Voting district 32861549 (PHIRI SCHOOL) comprising **2420** registered voters
- Portion of voting district 32861606 (BAFIKILE PRIMARY SCHOOL) comprising **1214** registered voters
- Voting district 32861640 (KGOTSO PRIMARY SCHOOL) comprising **2376** registered voters
- Voting district 32861684 (ENKANYEZINI SCHOOL) comprising **3134** registered voters
- Voting district 32861707 (EMAWENI PRIMARY SCHOOL) comprising **2480** registered voters
- Voting district 32861718 (SIBONGILE PRIMARY SCHOOL) comprising **2342** registered voters
- Voting district 32861796 (SENAOANE SENIOR SCHOOL) comprising **1344** registered voters

Ward **16** consisting of **13761** registered voters comprising the following voting districts:

- Portion of voting district 32861189 (DIKGABANE SCHOOL) comprising **0** registered voters
- Portion of voting district 32861651 (MEGATONG PRIMARY SCHOOL) comprising **1098** registered voters
- Voting district 32861662 (MOTSANENG SCHOOL) comprising **2058** registered voters
- Voting district 32861673 (DIODI PRIMARY SCHOOL) comprising **2022** registered voters
- Voting district 32861741 (TEMPORARY VOTING STATION (OPEN FIELD)) comprising **807** registered voters
- Voting district 32861752 (SEANAMARENA HIGH SCHOOL) comprising **533** registered voters
- Voting district 32861763 (SEDIBATHUTO SCHOOL) comprising **2583** registered voters
- Voting district 32861774 (LO-ITEKILO SCHOOL) comprising **1656** registered voters
- Voting district 32861785 (MAPETLA HOSTEL) comprising **2374** registered voters
- Portion of voting district 32862999 (MANOTSHE) comprising **630** registered voters

Ward **17** consisting of **15611** registered voters comprising the following voting districts:

- Voting district 32860515 (ELDORADO PARK PRIMARY SCHOOL) comprising **1650** registered voters
- Voting district 32860548 (NANCEFIELD PRIMARY SCHOOL) comprising **2473** registered voters
- Voting district 32860559 (PARKDALE PRIMARY SCHOOL) comprising **2911** registered voters
- Voting district 32860560 (DELRAO PRIMARY SCHOOL) comprising **1716** registered voters
- Voting district 32860582 (KLIPTOWN HIGH SCHOOL) comprising **2063** registered voters
- Portion of voting district 32860593 (FIRETHORN PRIMARY SCHOOL) comprising **300** registered voters
- Voting district 32862539 (TEMPORARY VOTING STATION (BEHIND KLIPTOWN)) comprising **2058** registered voters
- Voting district 32862551 (KLIPTOWN COMMUNITY CENTRE) comprising **2440** registered voters

Ward **18** consisting of **17940** registered voters comprising the following voting districts:

- Portion of voting district 32860391 (JD OPPERMAN RECREATION CENTRE) comprising **2860** registered voters
- Portion of voting district 32860403 (TEMPORARY VOTING STATION (OPP. SHACK NO. 13)) comprising **538** registered voters
- Portion of voting district 32860470 (BOEKENHOUT PRIMARY SCHOOL) comprising **300** registered voters
- Voting district 32860481 (LANCEVALE SECONDARY SCHOOL) comprising **3170** registered voters
- Portion of voting district 32860492 (ELDRIDGE PRIMARY SCHOOL) comprising **138** registered voters
- Voting district 32860504 (CL MARGADIE PRIMARY SCHOOL) comprising **1361** registered voters
- Voting district 32860526 (CAVENDISH PRIMARY SCHOOL) comprising **2066** registered voters
- Voting district 32860537 (FLORIDA PRIMARY SCHOOL) comprising **1833** registered voters
- Voting district 32862674 (SMLC ELECTION CONTAINER (USED IN 1995 ELECTION)) comprising **2279** registered voters

Ward **19** consisting of **13907** registered voters comprising the following voting districts:

- Voting district 32860076 (TEMPORARY VOTING STATION (NEAR HOUSE NO. 792 DLAMI) comprising **794** registered voters
- Voting district 32860425 (TEMPORARY VOTING STATION) comprising **1238** registered voters
- Voting district 32860447 (TEMPORARY FREEDOM CHARTER SQUARE) comprising **1066** registered voters
- Voting district 32861617 (EMADLELWENI SCHOOL) comprising **1954** registered voters
- Voting district 32861628 (LILLYDALE PRIMARY SCHOOL) comprising **1891** registered voters
- Voting district 32861639 (HLAKANIPHANI SCHOOL) comprising **2124** registered voters
- Voting district 32862236 (TIAKENI PRIMARY SCHOOL) comprising **2627** registered voters
- Voting district 32862540 (TEMPORARY VOTING STATION (NEAR SHACK NO. 625)) comprising **2213** registered voters

Ward **20** consisting of **15215** registered voters comprising the following voting districts:

- Portion of voting district 32861910 (MMILA PRIMARY SCHOOL) comprising **68** registered voters
- Voting district 32861932 (KARABO SCHOOL) comprising **2928** registered voters
- Portion of voting district 32862089 (MARA PRIMARY SCHOOL) comprising **2543** registered voters
- Portion of voting district 32862090 (MATLA DAY NURSERY) comprising **626** registered voters
- Voting district 32862113 (ATAMELANG SCHOOL) comprising **1754** registered voters
- Voting district 32862135 (IKEMELENG HIGH SCHOOL) comprising **2504** registered voters
- Voting district 32862146 (TEMPORARY VOTING STATION (OPEN FIELD NEAR HOUSE NO) comprising **820** registered voters
- Voting district 32862157 (THABA-TSHEHLO PRIMARY SCHOOL) comprising **2277** registered voters
- Portion of voting district 32862168 (THOMAS MOFOLO SCHOOL) comprising **200** registered voters
- Voting district 32862393 (TEMPORARY VOTING STATION (OPEN FIELD NEAR HOUSE NO) comprising **1495** registered voters

Ward **21** consisting of **18392** registered voters comprising the following voting districts:

- Portion of voting district 32861819 (LETARE SCHOOL) comprising **147** registered voters

- Voting district 32861875 (DIKWANKWETLA PRIMARY SCHOOL) comprising **1957** registered voters
- Portion of voting district 32861886 (TIHOLOHELO SCHOOL) comprising **1680** registered voters
- Voting district 32861897 (MATUBENG SCHOOL) comprising **2196** registered voters
- Portion of voting district 32861909 (ITHUTENG SCHOOL) comprising **2000** registered voters
- Portion of voting district 32861910 (MMILA PRIMARY SCHOOL) comprising **1600** registered voters
- Voting district 32861921 (LEITSHIBOLO SCHOOL) comprising **3113** registered voters
- Portion of voting district 32862168 (THOMAS MOFOLO SCHOOL) comprising **1681** registered voters
- Voting district 32862179 (MOHATO SCHOOL) comprising **3125** registered voters
- Voting district 32862922 (TEMPORARY VOTING STATION (OPEN FIELD NEAR HOUSE NO) comprising **893** registered voters

Ward **22** consisting of **15663** registered voters comprising the following voting districts:

- Voting district 32841086 (LEIHLO PRIMARY) comprising **3104** registered voters
- Portion of voting district 32841097 (TSHEBEDISANO SCHOOL) comprising **2698** registered voters
- Voting district 32841109 (ST PETER CLAVER SCHOOL) comprising **2760** registered voters
- Voting district 32841121 (WISANE SCHOOL) comprising **2223** registered voters
- Voting district 32841132 (FARISANI SCHOOL) comprising **2301** registered voters
- Voting district 32841143 (PIMVILLE PRIMARY) comprising **2577** registered voters

Ward **23** consisting of **17742** registered voters comprising the following voting districts:

- Voting district 32860290 (GLENANDA PRIMARY SCHOOL) comprising **3708** registered voters
- Voting district 32860302 (TEMPORARY VOTING STATION (BASSONIA)) comprising **1289** registered voters
- Voting district 32860368 (COMARO VALLEY NURSERY SCHOOL) comprising **883** registered voters
- Voting district 32860379 (KLIPRIVIERSBERG RECREATION CENTRE) comprising **3914** registered voters
- Portion of voting district 32860380 (ELETHU THEMBA SCHOOL) comprising **110** registered voters
- Voting district 32860571 (GLENVISTA HIGH SCHOOL) comprising **5667** registered voters
- Voting district 32862809 (COMMUNITY CRECHE) comprising **1613** registered voters
- Voting district 32863013 (SMILEY KIDS DAY CARE) comprising **558** registered voters

Ward **24** consisting of **16406** registered voters comprising the following voting districts:

- Voting district 32860133 (NATURENA PRIMARY SCHOOL) comprising **3802** registered voters
- Portion of voting district 32860380 (ELETHU THEMBA SCHOOL) comprising **550** registered voters
- Portion of voting district 32860391 (JD OPPERMAN RECREATION CENTRE) comprising **0** registered voters
- Voting district 32862573 (TEMPORARY VOTING STATION (OPEN FIELD NEXT TO BP GA) comprising **1267** registered voters
- Voting district 32862584 (TEMPORARY VOTING STATION (OPEN FIELD OPP. FIRE STA) comprising **3115** registered voters
- Voting district 32862595 (TEMPORARY VOTING STATION (OPEN FIELD)) comprising **962** registered voters
- Voting district 32862607 (FREEDOM PARK PRIMARY SCHOOL) comprising **1076** registered voters

- Voting district 32862618 (TEMPORARY VOTING STATION (OPEN FIELD OPP. CASH & C) comprising **1867** registered voters
- Voting district 32862629 (TEMPORARY VOTING STATION (OPEN FIELD OPP SITE 2187) comprising **1845** registered voters
- Voting district 32862630 (TEMPORARY VOTING STATION (OPEN FIELD OPP. FIRE STA) comprising **1811** registered voters
- Voting district 32862720 (TEMPORARY VOTING STATION (OPEN FIELD MOTWSALEDI IN) comprising **111** registered voters

Ward **25** consisting of **17112** registered voters comprising the following voting districts:

- Voting district 32841042 (KLIPSPRUIT HOSTEL) comprising **1913** registered voters
- Voting district 32841053 (EMSHUKANTAMBO SCHOOL) comprising **2875** registered voters
- Voting district 32841064 (GRACE BIBLE CHURCH) comprising **1548** registered voters
- Portion of voting district 32841075 (ZOE CHURCH) comprising **1687** registered voters
- Portion of voting district 32841097 (TSHEBEDISANO SCHOOL) comprising **30** registered voters
- Voting district 32841110 (BATSOGILE SCHOOL) comprising **1917** registered voters
- Voting district 32841154 (THEMBU SCHOOL) comprising **2591** registered voters
- Voting district 32841165 (WELIZIBUKO PRIMARY) comprising **3651** registered voters
- Portion of voting district 32862719 (TEMPORARY VOTING STATION (SMC ELECTION CONTAINER)) comprising **900** registered voters

Ward **26** consisting of **17711** registered voters comprising the following voting districts:

- Portion of voting district 32840625 (IMMACULATA PRIVATE SCHOOL) comprising **1235** registered voters
- Voting district 32840838 (ELITHENI SCHOOL) comprising **1577** registered voters
- Portion of voting district 32840850 (KHOMANANI SCHOOL) comprising **90** registered voters
- Portion of voting district 32840872 (GIYANI PRIMARY SCHOOL) comprising **2461** registered voters
- Portion of voting district 32840894 (TEMPORARY VOTING STATION (DIEPKLOOF HOSTEL HALL)) comprising **750** registered voters
- Voting district 32840906 (JS MPANZA PRIMARY) comprising **3268** registered voters
- Voting district 32840940 (EKUTHULENI JP SCHOOL) comprising **3702** registered voters
- Voting district 32840951 (VULAMAZIBUKO SCHOOL) comprising **1977** registered voters
- Portion of voting district 32840962 (FONS LUMINIS SECONDARY) comprising **435** registered voters
- Portion of voting district 32841075 (ZOE CHURCH) comprising **0** registered voters
- Portion of voting district 32862719 (TEMPORARY VOTING STATION (SMC ELECTION CONTAINER)) comprising **2216** registered voters

Ward **27** consisting of **17247** registered voters comprising the following voting districts:

- Portion of voting district 32840894 (TEMPORARY VOTING STATION (DIEPKLOOF HOSTEL HALL)) comprising **1907** registered voters
- Voting district 32840917 (THABISILE SCHOOL) comprising **2027** registered voters
- Voting district 32840939 (FIDELITAS COMPREHENSIVE SCHOOL) comprising **1811** registered voters
- Portion of voting district 32840962 (FONS LUMINIS SECONDARY) comprising **1800** registered voters
- Voting district 32840973 (CLUB HOUSE PHASE 1) comprising **1930** registered voters
- Voting district 32840984 (SEDIBENG SATHUTO JUNIOR PRIMARY) comprising **2305** registered voters

- Voting district 32840995 (CLUB HOUSE ZONE 4 DIEPKLOOF) comprising **2363** registered voters
- Portion of voting district 32841008 (IKANENG PRIMARY SCHOOL) comprising **300** registered voters
- Voting district 32841019 (BAKGOMANA PRIMARY) comprising **2804** registered voters

Ward **28** consisting of **13988** registered voters comprising the following voting districts:

- Portion of voting district 32840625 (IMMACULATA PRIVATE SCHOOL) comprising **800** registered voters
- Voting district 32840636 (LUTHEREN CHURCH) comprising **916** registered voters
- Portion of voting district 32840793 (DIEPKLOOF WELFARE CENTRE) comprising **2000** registered voters
- Voting district 32840827 (SEIPATENG PRIMARY SCHOOL) comprising **1468** registered voters
- Voting district 32840849 (DUMEZWENI JUNIOR PRIMARY SCHOOL) comprising **2455** registered voters
- Portion of voting district 32840850 (KHOMANANI SCHOOL) comprising **2650** registered voters
- Portion of voting district 32840861 (LEBOWA HP SCHOOL) comprising **700** registered voters
- Portion of voting district 32840872 (GIYANI PRIMARY SCHOOL) comprising **100** registered voters
- Voting district 32841031 (DIEPDALE SECONDARY SCHOOL) comprising **2899** registered voters

Ward **29** consisting of **18311** registered voters comprising the following voting districts:

- Voting district 32840300 (NOORDGESIG PRIMARY) comprising **3299** registered voters
- Voting district 32840647 (LOFENTSE SECONDARY) comprising **2295** registered voters
- Voting district 32840805 (TEMPORARY VOTING STATION (OPP NO 3676)) comprising **3148** registered voters
- Portion of voting district 32840861 (LEBOWA HP SCHOOL) comprising **1123** registered voters
- Voting district 32840883 (NAMEDI SECONDARY SCHOOL) comprising **1816** registered voters
- Voting district 32840928 (DIEPKLOOF HALL) comprising **1836** registered voters
- Portion of voting district 32841008 (IKANENG PRIMARY SCHOOL) comprising **2462** registered voters
- Portion of voting district 32841020 (TEMPORARY VOTING STATION (GHANAS GROUND)) comprising **332** registered voters

Ward **30** consisting of **17389** registered voters comprising the following voting districts:

- Voting district 32840658 (LUKHOLWENI PRIMARY) comprising **1415** registered voters
- Voting district 32840670 (TEMPORARY VOTING STATION (CIRCLE MOSAKA)) comprising **2967** registered voters
- Portion of voting district 32840681 (AFRICAN CONGREGATIONAL CHURCH) comprising **0** registered voters
- Voting district 32840692 (ST JOHN BERCHMAN SCHOOL) comprising **2177** registered voters
- Voting district 32840715 (ZAKHENI PRIMARY SCHOOL) comprising **3014** registered voters
- Voting district 32840726 (LERESHE PRIMARY) comprising **2884** registered voters
- Voting district 32840737 (ORLANDO COMMUNITY COLLEGE) comprising **1500** registered voters
- Voting district 32840748 (UNITED CONGREGATIONAL CHURCH) comprising **2284** registered voters

- Voting district 32841345 (DLIWAYO PRIMARY SCHOOL) comprising **1148** registered voters

Ward **31** consisting of **17154** registered voters comprising the following voting districts:

- Portion of voting district 32840681 (AFRICAN CONGREGATIONAL CHURCH) comprising **3301** registered voters
- Voting district 32840704 (AME CHURCH) comprising **2249** registered voters
- Voting district 32840759 (THEMBALIHLE SCHOOL) comprising **1597** registered voters
- Voting district 32840760 (JOB-RATHEBE JUNIOR SECONDARY) comprising **2002** registered voters
- Voting district 32840771 (MUNICIPAL OFFICES) comprising **2383** registered voters
- Voting district 32840782 (ALTEM CHRIS HANI) comprising **2073** registered voters
- Portion of voting district 32840793 (DIEPKLOOF WELFARE CENTRE) comprising **306** registered voters
- Voting district 32840816 (COMMUNITY HALL) comprising **2489** registered voters
- Voting district 32841356 (IMMANUEL CENTRE) comprising **754** registered voters

Ward **32** consisting of **14595** registered voters comprising the following voting districts:

- Portion of voting district 32850424 (SESWETLA CLINIC TVS) comprising **2572** registered voters
- Voting district 32850930 (KINGS SCHOOL NE SUBURBS/DUDUZA COLLEGE) comprising **651** registered voters
- Portion of voting district 32851032 (SKEEN PRIMARY SCHOOL) comprising **1200** registered voters
- Voting district 32900093 (MAYIBUYE COMMUNITY CLINIC) comprising **4883** registered voters
- Voting district 32900105 (MODDERFONTEIN SPORTS CLUB) comprising **1614** registered voters
- Voting district 32900240 (KLIPFONTEIN VIEW) comprising **1298** registered voters
- Voting district 32910038 (HALFWAY HOUSE COMMUNITY HALL) comprising **2377** registered voters

Ward **33** consisting of **13897** registered voters comprising the following voting districts:

- Voting district 32861392 (NDONDO PRIMARY SCHOOL) comprising **2248** registered voters
- Voting district 32861448 (ELKA SPORTS CLUB) comprising **556** registered voters
- Voting district 32861460 (MOLALATLADI SCHOOL) comprising **1959** registered voters
- Voting district 32861471 (SEFIKO PRIMARY SCHOOL) comprising **2225** registered voters
- Voting district 32861493 (HOERNLE PRIMARY SCHOOL) comprising **3222** registered voters
- Voting district 32861695 (MOLAPO TECHNICAL SCHOOL) comprising **1768** registered voters
- Voting district 32861729 (REUTLWILE PRIMARY SCHOOL) comprising **1919** registered voters

Ward **34** consisting of **16382** registered voters comprising the following voting districts:

- Voting district 32860739 (JABULANI HOSTEL) comprising **2396** registered voters
- Voting district 32861178 (MOCHOCHONONO SCHOOL) comprising **2036** registered voters
- Voting district 32861437 (ISAACSON PRIMARY SCHOOL) comprising **3256** registered voters
- Voting district 32861505 (THESELE PRIMARY SCHOOL) comprising **1822** registered voters
- Voting district 32861730 (M MPHABLELE SCHOOL) comprising **2375** registered voters
- Portion of voting district 32861819 (LETARE SCHOOL) comprising **1900** registered voters

- Voting district 32861820 (KHOLWANI SCHOOL) comprising **1216** registered voters
- Voting district 32862506 (JABULANI CIVIC CENTRE) comprising **1381** registered voters

Ward **35** consisting of **15361** registered voters comprising the following voting districts:

- Voting district 32861516 (MORRIS ISAACSON HIGH SCHOOL) comprising **4130** registered voters
- Voting district 32861538 (THULARE SECONDARY SCHOOL) comprising **1176** registered voters
- Voting district 32861550 (ITSEPENG SCHOOL) comprising **1544** registered voters
- Voting district 32861561 (DONALDSON PRIMARY SCHOOL) comprising **2783** registered voters
- Voting district 32861572 (ITEKENG SCHOOL) comprising **3977** registered voters
- Voting district 32861583 (EILSEN PRIMARY SCHOOL) comprising **1751** registered voters

Ward **36** consisting of **18066** registered voters comprising the following voting districts:

- Voting district 32861279 (VUKUZENZELE PRIMARY SCHOOL) comprising **3403** registered voters
- Voting district 32861280 (VUKAYIBAMBE HIGHER PRIMARY SCHOOL) comprising **2323** registered voters
- Voting district 32861291 (TSHEDIMOSMO PRIMARY SCHOOL) comprising **2054** registered voters
- Voting district 32861347 (EMISEBENI PRIMARY SCHOOL) comprising **1855** registered voters
- Voting district 32861358 (IKWEZI PRIMARY SCHOOL) comprising **2150** registered voters
- Voting district 32861369 (MOFOLO ART CENTRE) comprising **1676** registered voters
- Voting district 32861370 (TLHATLOGANG JNR SEC. SCHOOL) comprising **2030** registered voters
- Voting district 32861404 (SEODING PRIMARY SCHOOL) comprising **1713** registered voters
- Voting district 32862933 (TEMPORARY VOTING STATION (OPEN FIELD NEAR HOUSE NO) comprising **862** registered voters

Ward **37** consisting of **14762** registered voters comprising the following voting districts:

- Voting district 32841211 (NANCEFIELD HOSTEL) comprising **1227** registered voters
- Voting district 32861257 (CHURCH OF NAZERENE) comprising **3026** registered voters
- Voting district 32861268 (DLAMBULO PRIMARY SCHOOL) comprising **1158** registered voters
- Voting district 32861426 (FRED CLARK CRECHE) comprising **1640** registered voters
- Voting district 32861482 (LAKEVIEW PRIMARY SCHOOL) comprising **977** registered voters
- Voting district 32861594 (ISIPHO PRIMARY SCHOOL) comprising **1922** registered voters
- Portion of voting district 32861606 (BAFIKILE PRIMARY SCHOOL) comprising **400** registered voters
- Portion of voting district 32862494 (BOXING ACADEMY) comprising **2690** registered voters
- Voting district 32862528 (TEMPORARY VOTING STATION (OPEN FIELD NEAR PAT'S BU) comprising **1341** registered voters
- Voting district 32863002 (TEMPORARY KLIPTOWN STATION) comprising **381** registered voters

Ward **38** consisting of **18023** registered voters comprising the following voting districts:

- Portion of voting district 32861145 (DUBE COMMUNITY COLLEGE) comprising **2219** registered voters

- Voting district 32861190 (NKA-THUTO PRIMARY SCHOOL) comprising **2074** registered voters
- Voting district 32861202 (PHUTI SECONDARY SCHOOL) comprising **1418** registered voters
- Voting district 32861213 (DALIWONGA SECONDARY SCHOOL) comprising **2530** registered voters
- Voting district 32870796 (LAMULA JUBILEE SECONDARY SCHOOL) comprising **3287** registered voters
- Voting district 32870808 (VERITAS HIGH SCHOOL) comprising **2624** registered voters
- Voting district 32870820 (COMMUNITY CENTRE-ORLANDO WEST) comprising **1410** registered voters
- Portion of voting district 32870831 (TSOGANG PRIMARY SCHOOL) comprising **600** registered voters
- Portion of voting district 32871078 (DUBE HOSTEL HALL) comprising **1861** registered voters

Ward **39** consisting of **15010** registered voters comprising the following voting districts:

- Portion of voting district 32861145 (DUBE COMMUNITY COLLEGE) comprising **200** registered voters
- Voting district 32861224 (THABISANG PRIMARY SCHOOL) comprising **2877** registered voters
- Voting district 32861235 (ORLANDO WEST SECONDARY SCHOOL) comprising **1817** registered voters
- Voting district 32861303 (SAPEBUSO PRIMARY SCHOOL) comprising **2354** registered voters
- Voting district 32861314 (TEMPORARY VOTING STATION (OPEN FIELD)) comprising **2227** registered voters
- Voting district 32861325 (MZAMO PRIMARY SCHOOL) comprising **3196** registered voters
- Voting district 32861336 (TEMPORARY VOTING STATION) comprising **2039** registered voters
- Portion of voting district 32862494 (BOXING ACADEMY) comprising **300** registered voters
- Portion of voting district 32871078 (DUBE HOSTEL HALL) comprising **0** registered voters

Ward **40** consisting of **15004** registered voters comprising the following voting districts:

- Voting district 32870730 (TEMPORARY VOTING STATION (ADJACENT SOCCER FIELDS)) comprising **2736** registered voters
- Portion of voting district 32870741 (EVANGELICAL LUTHERAN CHURCH) comprising **1377** registered voters
- Voting district 32870842 (THABANENG PRIMARY SCHOOL) comprising **3042** registered voters
- Voting district 32870853 (ANGLICAN CHURCH) comprising **2644** registered voters
- Voting district 32870864 (VEZUKHULE PRIMARY SCHOOL) comprising **1687** registered voters
- Voting district 32870875 (MEADOWLANDS HALL) comprising **1649** registered voters
- Voting district 32870886 (121 B MEADOWLANDS HOSTELL BUNGALOW) comprising **1869** registered voters

Ward **41** consisting of **18187** registered voters comprising the following voting districts:

- Voting district 32870617 (EMPUMALANGA PRIMARY SCHOOL) comprising **2822** registered voters
- Portion of voting district 32870628 (TLHOKOMELO PRIMARY SCHOOL) comprising **659** registered voters
- Portion of voting district 32870707 (THUTOLORE HIGH SCHOOL) comprising **1850** registered voters
- Voting district 32870729 (TSHIRELETSO LOWER PRIMARY SCHOOL) comprising **2415** registered voters

- Portion of voting district 32870741 (EVANGELICAL LUTHERAN CHURCH) comprising **500** registered voters
- Portion of voting district 32870752 (MASEKHENE PRIMARY SCHOOL) comprising **1750** registered voters
- Voting district 32870763 (LETSIBOGO HIGH SCHOOL) comprising **1893** registered voters
- Voting district 32870785 (RISHILE COMBINED SCHOOL) comprising **2950** registered voters
- Voting district 32870819 (EMZIMVUBU PRIMARY SCHOOL) comprising **2659** registered voters
- Portion of voting district 32870831 (TSOGANG PRIMARY SCHOOL) comprising **689** registered voters

Ward **42** consisting of **15527** registered voters comprising the following voting districts:

- Voting district 32870549 (MEADOWLANDS WELFARE CENTRE) comprising **2890** registered voters
- Voting district 32870550 (PALESA PRIMARY SCHOOL) comprising **2590** registered voters
- Voting district 32870561 (KELOKITSO HIGH SCHOOL) comprising **2012** registered voters
- Portion of voting district 32870606 (SIVELILE PRIMARY SCHOOL) comprising **734** registered voters
- Portion of voting district 32870628 (TLHOKOMELO PRIMARY SCHOOL) comprising **1300** registered voters
- Voting district 32870639 (INKONJANE HIGHER PRIMARY SCHOOL) comprising **3073** registered voters
- Portion of voting district 32870640 (THOBEKA PRIMARY SCHOOL) comprising **1900** registered voters
- Voting district 32871102 (PRESBITERIAN CHURCH) comprising **1028** registered voters

Ward **43** consisting of **16050** registered voters comprising the following voting districts:

- Portion of voting district 32870640 (THOBEKA PRIMARY SCHOOL) comprising **139** registered voters
- Voting district 32870651 (SHAKO-BOWA PRIMARY SCHOOL) comprising **2787** registered voters
- Voting district 32870662 (ANGLICAN CHURCH) comprising **2113** registered voters
- Voting district 32870673 (LIVHUWANI P SCHOOL) comprising **2272** registered voters
- Voting district 32870684 (MORUTATHUTO P SCHOOL) comprising **2358** registered voters
- Voting district 32870695 (TOTOMENG PRIMARY SCHOOL) comprising **2035** registered voters
- Portion of voting district 32870707 (THUTOLORE HIGH SCHOOL) comprising **451** registered voters
- Voting district 32870718 (MEADOWLANDS HIGH SCHOOL) comprising **2353** registered voters
- Portion of voting district 32870752 (MASEKHENE PRIMARY SCHOOL) comprising **128** registered voters
- Voting district 32870774 (LUTHERAN CHURCH) comprising **1414** registered voters

Ward **44** consisting of **17608** registered voters comprising the following voting districts:

- Portion of voting district 32870369 (MEZODO TECHNICAL CENTRE) comprising **1857** registered voters
- Voting district 32870910 (SEBETSA OTHOLE MOPUTSO SCHOOL) comprising **3052** registered voters
- Voting district 32870998 (BONAMELO PRIMARY SCHOOL) comprising **3134** registered voters
- Voting district 32871124 (TEMPORARY VOTING STATION (OPEN FIELD)) comprising **5643** registered voters

- Portion of voting district 32871168 (TEMPORARY VOTING STATION (OPEN FIELD)) comprising **3922** registered voters

Ward **45** consisting of **13942** registered voters comprising the following voting districts:

- Voting district 32861381 (PHAKAMANI SCHOOL) comprising **1359** registered voters
- Voting district 32861415 (ESIYALWINI PRIMARY SCHOOL) comprising **3118** registered voters
- Portion of voting district 32861808 (USINDISO HIGHER PRIMARY SCHOOL) comprising **1650** registered voters
- Voting district 32870572 (KWA-MAHLOBO SECONDARY SCHOOL) comprising **2232** registered voters
- Voting district 32870583 (INDONI PRIMARY SCHOOL) comprising **2681** registered voters
- Voting district 32870594 (THEMBALETHU PRIMARY SCHOOL) comprising **2202** registered voters
- Portion of voting district 32870606 (SIVELILE PRIMARY SCHOOL) comprising **700** registered voters

Ward **46** consisting of **17184** registered voters comprising the following voting districts:

- Voting district 32861527 (MXOLISI SCHOOL) comprising **1990** registered voters
- Portion of voting district 32861808 (USINDISO HIGHER PRIMARY SCHOOL) comprising **89** registered voters
- Voting district 32861842 (SIYAVUMA SCHOOL HALL) comprising **2152** registered voters
- Voting district 32861853 (INDYEBO HIGHER PRIMARY SCHOOL) comprising **2045** registered voters
- Voting district 32861864 (ENTANDWENI PRIMARY SCHOOL) comprising **2456** registered voters
- Voting district 32861943 (EKUPHUMELELENI H P SCHOOL) comprising **1364** registered voters
- Voting district 32861954 (EMATHAFENI SCHOOL) comprising **3165** registered voters
- Voting district 32861976 (TEMPORARY VOTING STATION (PARK)) comprising **1275** registered voters
- Voting district 32861987 (SIVULELENI SCHOOL) comprising **2648** registered voters

Ward **47** consisting of **14383** registered voters comprising the following voting districts:

- Voting district 32870381 (ST ANGELAS CATHOLIC CHURCH) comprising **2950** registered voters
- Voting district 32870392 (KOPANONG COMMUNITY CENTRE) comprising **1811** registered voters
- Voting district 32870415 (SENYAMU PRIMARY SCHOOL) comprising **2228** registered voters
- Voting district 32870426 (SAMUELANE MANGALA PRIMARY SCHOOL) comprising **2083** registered voters
- Voting district 32870437 (MARGARET GWELE PRIMARY SCHOOL) comprising **2614** registered voters
- Voting district 32870471 (THABANG PRIMARY SCHOOL) comprising **2697** registered voters

Ward **48** consisting of **16690** registered voters comprising the following voting districts:

- Portion of voting district 32870369 (MEZODO TECHNICAL CENTRE) comprising **100** registered voters
- Voting district 32870448 (THEMBALIHLE PRIMARY SCHOOL) comprising **986** registered voters
- Voting district 32870459 (ENKOLWENI PRIMARY SCHOOL) comprising **1221** registered voters
- Voting district 32870460 (THATHEZAKHO PRIMARY SCHOOL) comprising **3235** registered voters
- Voting district 32870482 (DSJ PRIMARY SCHOOL) comprising **2907** registered voters

- Voting district 32870493 (TEMPORARY VOTING STATION (NEXT TO CHURCH PREMISES)) comprising **1191** registered voters
- Voting district 32870505 (EBENEZER CHURCH) comprising **2449** registered voters
- Voting district 32870516 (TEMPORARY VOTING STATION (OPP. GRAVEYARD)) comprising **2049** registered voters
- Voting district 32870527 (TEMPORARY VOTING STATION) comprising **2552** registered voters

Ward **49** consisting of **15226** registered voters comprising the following voting districts:

- Voting district 32870145 (HOUSE AT TSEPISONG) comprising **7104** registered voters
- Portion of voting district 32871113 (BRAAMFISCHERVILLE CRICKET STADIUM) comprising **2889** registered voters
- Voting district 32871180 (TEMPORARY VOTING STATION (OPEN FIELD)) comprising **3402** registered voters
- Voting district 32871214 (TVS NEXT TO SHACK 2789 BLOCK 5) comprising **1831** registered voters

Ward **50** consisting of **15270** registered voters comprising the following voting districts:

- Voting district 32870404 (TEMPORARY VOTING STATION (EXT A & B FOOTBALL GROUND) comprising **435** registered voters
- Portion of voting district 32870909 (TEMPORARY VOTING STATION (OPP. STAND NO. 627)) comprising **0** registered voters
- Voting district 32870921 (TEMPORARY VOTING STATION BLOCK (OPP. TRUCK FOR HIR) comprising **1910** registered voters
- Voting district 32870932 (DOORKOP COMMUNITY HALL) comprising **2791** registered voters
- Voting district 32870943 (TEMPORARY VOTING STATION (EXT 4 TAXI RANK)) comprising **1491** registered voters
- Voting district 32870965 (MAYIBUYE PRIMARY SCHOOL) comprising **3486** registered voters
- Voting district 32871001 (TEMPORARY VOTING STATION (OPP STAND NO. 5787 BLOCK) comprising **1307** registered voters
- Portion of voting district 32871113 (BRAAMFISCHERVILLE CRICKET STADIUM) comprising **0** registered voters
- Voting district 32871135 (BONAMELO PRIMARY SCHOOL) comprising **731** registered voters
- Voting district 32871146 (TEMPORARY VOTING STATION DOORKOP RIVERSIDE) comprising **647** registered voters
- Voting district 32871157 (DOORKOP PARK) comprising **2472** registered voters

Ward **51** consisting of **14359** registered voters comprising the following voting districts:

- Voting district 32861156 (ESITHEBENI SCHOOL) comprising **1994** registered voters
- Voting district 32861167 (THULANI COMBINED PRIMARY SCHOOL) comprising **3027** registered voters
- Portion of voting district 32861886 (TIHOLOHELO SCHOOL) comprising **217** registered voters
- Portion of voting district 32861909 (ITHUTENG SCHOOL) comprising **113** registered voters
- Voting district 32861965 (BUSISIWE PRIMARY SCHOOL) comprising **1647** registered voters
- Voting district 32862001 (ASSEMBLY OF GOD) comprising **1073** registered voters
- Voting district 32862012 (VUSISIZWE SCHOOL) comprising **2415** registered voters
- Voting district 32862023 (ZOLA ADMIN OFFICES) comprising **1234** registered voters
- Portion of voting district 32862089 (MARA PRIMARY SCHOOL) comprising **250** registered voters
- Voting district 32862124 (TEMPORARY VOTING STATION (OPEN GROUND ZOLA 2)) comprising **2389** registered voters

Ward **52** consisting of **16433** registered voters comprising the following voting districts:

- Voting district 32861998 (BW VILAKAZI SCHOOL) comprising **2559** registered voters
- Voting district 32862034 (EMDENI HIGH SCHOOL) comprising **1975** registered voters
- Voting district 32862045 (TEMPORARY VOTING STATION (EMDENI)) comprising **2372** registered voters
- Voting district 32862056 (FONTANUS HIGH SCHOOL) comprising **2134** registered voters
- Voting district 32862067 (FUNDANI PRIMARY SCHOOL) comprising **2810** registered voters
- Portion of voting district 32862090 (MATLA DAY NURSERY) comprising **1000** registered voters
- Voting district 32862102 (LUYOLO SCHOOL) comprising **2749** registered voters
- Voting district 32863024 (ISU' LIHLE HIGHER PRIMARY SCHOOL) comprising **684** registered voters
- Portion of voting district 32870909 (TEMPORARY VOTING STATION (OPP. STAND NO. 627)) comprising **150** registered voters

Ward **53** consisting of **15338** registered voters comprising the following voting districts:

- Portion of voting district 32862315 (ITEMOGELE COMBINED SCHOOL) comprising **370** registered voters
- Voting district 32870370 (A HALL) comprising **3119** registered voters
- Voting district 32870538 (HECTOR PETERSON PRIMARY SCHOOL) comprising **2103** registered voters
- Portion of voting district 32870897 (BASA TUTORIAL INSTITUTE) comprising **73** registered voters
- Portion of voting district 32870909 (TEMPORARY VOTING STATION (OPP. STAND NO. 627)) comprising **1724** registered voters
- Voting district 32870954 (BRIGHT FUTURE EDUCARE CENTRE) comprising **3857** registered voters
- Voting district 32870987 (PROTEA CITY HALL) comprising **2143** registered voters
- Voting district 32871203 (TVS OPPOSITE JM KGAPANE HARDWARE) comprising **1949** registered voters

Ward **54** consisting of **17949** registered voters comprising the following voting districts:

- Voting district 32860144 (PRESIDENT HIGH SCHOOL) comprising **5697** registered voters
- Portion of voting district 32860166 (TECHNIKON SA) comprising **2065** registered voters
- Voting district 32860335 (MONDEOR RECREATION CENTRE) comprising **5521** registered voters
- Voting district 32860346 (MEREDALE PRIMARY SCHOOL) comprising **3229** registered voters
- Voting district 32860357 (RANDEOR SPECIAL SCHOOL) comprising **1437** registered voters

Ward **55** consisting of **17508** registered voters comprising the following voting districts:

- Voting district 32860155 (WINCHESTER RIDGE PRIMARY SCHOOL) comprising **3072** registered voters
- Voting district 32860188 (TURFFONTEIN PRIMARY SCHOOL) comprising **4166** registered voters
- Voting district 32860199 (SOUTHERN SUBURBS BOWLING CLUB) comprising **1468** registered voters
- Voting district 32860201 (FOREST HIGH SCHOOL) comprising **3234** registered voters
- Voting district 32860313 (FAKKEL HIGH SCHOOL) comprising **3138** registered voters
- Voting district 32860324 (FOREST HILL PRIMARY SCHOOL) comprising **2430** registered voters

Ward **56** consisting of **14175** registered voters comprising the following voting districts:

- Voting district 32860212 (TOWNSVIEW PRIMARY) comprising **2548** registered voters
 - Voting district 32860223 (HIGHVELD PRIMARY SCHOOL) comprising **2785** registered voters
 - Voting district 32860234 (ST MARY CHILDRENS HOME) comprising **1647** registered voters
 - Voting district 32860245 (MARION COLLEGE) comprising **2047** registered voters
 - Voting district 32860751 (ROSETTENVILLE CENTRAL PRIMARY) comprising **5148** registered voters
- Ward **57** consisting of **14573** registered voters comprising the following voting districts:
- Voting district 32860111 (CITY DEEP ADULT SCHOOL) comprising **1368** registered voters
 - Voting district 32860256 (SOUTH RAND RECREATION CENTRE) comprising **3154** registered voters
 - Voting district 32860267 (REWLATCH PRIMARY SCHOOL) comprising **3178** registered voters
 - Voting district 32860278 (PRIMARY SCHOOL SUIDHEUWELS) comprising **2001** registered voters
 - Voting district 32860289 (QUANTUM LIFE COLLEGE) comprising **1017** registered voters
 - Voting district 32862775 (RESTHAVEN PLACE OF REFUGE) comprising **1044** registered voters
 - Voting district 32862786 (KASERNE HOSTEL COMMUNITY HALL) comprising **642** registered voters
 - Voting district 32862797 (TEMPORARY) comprising **2169** registered voters
- Ward **58** consisting of **13921** registered voters comprising the following voting districts:
- Voting district 32840232 (FORDSBURG PRIMARY SCHOOL) comprising **2847** registered voters
 - Voting district 32841244 (CROWN REEF PRIMARY SCHOOL) comprising **1661** registered voters
 - Voting district 32860010 (JOHANNESBURG CITY HALL) comprising **4631** registered voters
 - Voting district 32860100 (SELBY CENTRAL OFFICE) comprising **1334** registered voters
 - Portion of voting district 32860166 (TECHNIKON SA) comprising **0** registered voters
 - Voting district 32860177 (PIONEER ADMIN HALL) comprising **739** registered voters
 - Voting district 32862405 (JOHANNESBURG ASSOCIATION FOR THE AGED) comprising **1948** registered voters
 - Voting district 32862731 (CENTRAL METHODIST MISSION) comprising **761** registered voters
- Ward **59** consisting of **15847** registered voters comprising the following voting districts:
- Voting district 32860436 (TVS - ART RESOURCE CENTRE) comprising **13486** registered voters
 - Voting district 32860458 (TVS - EDITH CAVELL CBD) comprising **2361** registered voters
- Ward **60** consisting of **16087** registered voters comprising the following voting districts:
- Voting district 32850323 (IH HARRIS PRIMARY SCHOOL) comprising **2705** registered voters
 - Portion of voting district 32850390 (CATHEDRAL OF CHRIST THE KING) comprising **0** registered voters
 - Voting district 32850514 (ST ENDAS HIGH SCHOOL) comprising **4732** registered voters
 - Voting district 32860032 (TVS,MARY FITZGERALD SQUARE) comprising **1423** registered voters
 - Voting district 32860043 (PEOPLE'S CENTRE) comprising **3023** registered voters

- Voting district 32860054 (METROPOLITAN CENTRE) comprising **2920** registered voters
- Voting district 32860122 (TVS, OPPENHEIMER PARK) comprising **1284** registered voters

Ward **61** consisting of **16468** registered voters comprising the following voting districts:

- Voting district 32850345 (TVS,WITS TECHNIKON) comprising **1760** registered voters
- Voting district 32850356 (BERTHA SOLOMON RECREATION CENTRE) comprising **3155** registered voters
- Voting district 32850435 (JULES HIGH SCHOOL) comprising **2470** registered voters
- Voting district 32862685 (TVS,PUBLIC PARK(NEAR LOG SQUARE FACTORY)) comprising **5028** registered voters
- Voting district 32862696 (JEPPE HOSTEL HALL) comprising **2642** registered voters
- Voting district 32862887 (MAI-MAI BAZAAR HALL) comprising **1413** registered voters

Ward **62** consisting of **13658** registered voters comprising the following voting districts:

- Voting district 32850446 (TEMPLE ISRAEL) comprising **2424** registered voters
- Voting district 32850457 (CHRIST CHURCH) comprising **6834** registered voters
- Portion of voting district 32850468 (HILLBROW RECREATION CENTRE) comprising **4400** registered voters

Ward **63** consisting of **16711** registered voters comprising the following voting districts:

- Portion of voting district 32850390 (CATHEDRAL OF CHRIST THE KING) comprising **3080** registered voters
- Portion of voting district 32850402 (CASA MIA OLD AGE HOME) comprising **2000** registered voters
- Portion of voting district 32850413 (TVS,PAVEMENT IN FRONT OF CAR PORT) comprising **3896** registered voters
- Portion of voting district 32850468 (HILLBROW RECREATION CENTRE) comprising **187** registered voters
- Voting district 32850479 (EVANGELICAL LUTHERN CONGREGATION) comprising **5130** registered voters
- Voting district 32850985 (TVS CARPORT HILLBROW) comprising **2268** registered voters

Ward **64** consisting of **17135** registered voters comprising the following voting districts:

- Portion of voting district 32850176 (KING EDWARD VII HIGH SCHOOL) comprising **150** registered voters
- Voting district 32850211 (BARNATO PARK HIGH SCHOOL) comprising **6680** registered voters
- Voting district 32850244 (TVS,YEOVILLE) comprising **2600** registered voters
- Voting district 32850255 (TVS CARPORT BERTRAMS) comprising **1821** registered voters
- Portion of voting district 32850390 (CATHEDRAL OF CHRIST THE KING) comprising **1000** registered voters
- Portion of voting district 32850402 (CASA MIA OLD AGE HOME) comprising **2884** registered voters
- Portion of voting district 32850413 (TVS,PAVEMENT IN FRONT OF CAR PORT) comprising **2000** registered voters

Ward **65** consisting of **16219** registered voters comprising the following voting districts:

- Portion of voting district 32850367 (MALVERN PRIMARY SCHOOL) comprising **4250** registered voters
- Portion of voting district 32850389 (KENSINGTON RIDGE PRIMARY) comprising **593** registered voters
- Portion of voting district 32851087 (JOY MINISTRIES) comprising **900** registered voters
- Voting district 32860098 (TVS GEORGE GOCH) comprising **5775** registered voters
- Voting district 32862742 (TEMPORARY VOTING STATION (OPEN FIELD, DENVER)) comprising **3668** registered voters

- Voting district 32862764 (EKUKHANYENI MISSION SCHOOL) comprising **1033** registered voters

Ward **66** consisting of **16903** registered voters comprising the following voting districts:

- Voting district 32850299 (SIR EDMUND HILLARY PRIMARY SCHOOL) comprising **4023** registered voters
- Voting district 32850301 (HOFLAND PARK RECREATION CENTRE) comprising **5016** registered voters
- Voting district 32850312 (DOUG WHITEHEAD SCHOOL) comprising **1947** registered voters
- Portion of voting district 32850367 (MALVERN PRIMARY SCHOOL) comprising **2009** registered voters
- Voting district 32850378 (EASTGATE PRIMARY SCHOOL) comprising **2592** registered voters
- Portion of voting district 32850389 (KENSINGTON RIDGE PRIMARY) comprising **1000** registered voters
- Portion of voting district 32851087 (JOY MINISTRIES) comprising **316** registered voters

Ward **67** consisting of **15955** registered voters comprising the following voting districts:

- Portion of voting district 32850176 (KING EDWARD VII HIGH SCHOOL) comprising **1007** registered voters
- Portion of voting district 32850187 (HOLY FAMILY COLLEGE) comprising **1200** registered voters
- Voting district 32850200 (YEOVILLE RECREATION CENTRE) comprising **9044** registered voters
- Voting district 32850222 (YEOVILLE BOYS PRIMARY SCHOOL) comprising **2002** registered voters
- Portion of voting district 32850929 (TVS(WITS UNIVERSITY EDUCATION CAMPUS)) comprising **1000** registered voters
- Voting district 32850996 (TEMPORARY VOTING STATION(PUBLIC PARK BELLEVUE)) comprising **1702** registered voters

Ward **68** consisting of **16104** registered voters comprising the following voting districts:

- Voting district 32840210 (CORONATIONVILLE RECREATION CENTRE) comprising **1383** registered voters
- Voting district 32840254 (BOPHELO PRIVATE SCHOOL) comprising **2546** registered voters
- Voting district 32840265 (ANTEA HOSTEL) comprising **2172** registered voters
- Voting district 32840287 (RIVERLEA RECREATION CENTRE) comprising **3041** registered voters
- Voting district 32840344 (WILHELMINA HOSKINS PRIMARY) comprising **1738** registered voters
- Voting district 32840669 (TEMPORARY ZAMIMPILO) comprising **2360** registered voters
- Voting district 32841233 (LITTLE PEOPLE PRE-SCHOOL) comprising **1096** registered voters
- Voting district 32841301 (CORONATIONVILLE SECONDARY SCHOOL) comprising **1468** registered voters
- Portion of voting district 32870224 (DONOVAN MCDONALD CENTRE) comprising **300** registered voters

Ward **69** consisting of **17635** registered voters comprising the following voting districts:

- Portion of voting district 32840175 (EMMARENTIA PRIMARY) comprising **0** registered voters
- Voting district 32840186 (WESTDENE RECREATION CENTRE) comprising **4506** registered voters
- Voting district 32840197 (RAUCALL SCHOOL) comprising **3583** registered voters
- Voting district 32840209 (AGS TEOLOGIESE KOLLEGE) comprising **2540** registered voters

- Voting district 32840221 (HUGUENOT PRIMARY) comprising **4013** registered voters
- Voting district 32840243 (JAN HOFMEYR RECREATION CENTRE) comprising **2201** registered voters
- Portion of voting district 32840322 (WESTLEA BOWLING GREEN) comprising **792** registered voters

Ward **70** consisting of **13807** registered voters comprising the following voting districts:

- Voting district 32870189 (MOTHS HALL) comprising **3196** registered voters
- Voting district 32870190 (FLORIDA PRIMARY SCHOOL) comprising **1936** registered voters
- Voting district 32870202 (FLORIDA PARK HIGH SCHOOL) comprising **2257** registered voters
- Voting district 32870213 (HOERSKOOL FLORIDA) comprising **3169** registered voters
- Portion of voting district 32870224 (DONOVAN MCDONALD CENTRE) comprising **1713** registered voters
- Voting district 32870235 (FLEURHOF COMMUNITY HALL) comprising **1536** registered voters

Ward **71** consisting of **18336** registered voters comprising the following voting districts:

- Voting district 32870055 (DAVIDSONVILLE COMMUNITY CENTRE) comprising **2491** registered voters
- Voting district 32870077 (LANTERN SCHOOL) comprising **2191** registered voters
- Voting district 32871012 (TEMPORARY VOTING STATION (PLOT 61-PRINCESS)) comprising **3141** registered voters
- Voting district 32871056 (SOL PLAATJE COMMUNITY HALL) comprising **3985** registered voters
- Voting district 32871090 (GOUDRAND HOSTEL HALL) comprising **3619** registered voters
- Voting district 33250452 (TEMPORARY VOTING STATION(LERATONG)) comprising **2909** registered voters

Ward **72** consisting of **14758** registered voters comprising the following voting districts:

- Voting district 32850086 (GLENHAZEL PRIMARY SCHOOL) comprising **2797** registered voters
- Voting district 32850109 (JABULA RECREATION CENTRE) comprising **5220** registered voters
- Voting district 32850277 (LINKSFIELD PRIMARY SCHOOL) comprising **2932** registered voters
- Voting district 32850288 (ATHLONE GIRLS HIGH SCHOOL) comprising **3809** registered voters

Ward **73** consisting of **16567** registered voters comprising the following voting districts:

- Voting district 32850020 (SAXONWOLD PRIMARY SCHOOL) comprising **3909** registered voters
- Voting district 32850132 (NORWOOD PRIMARY SCHOOL) comprising **3721** registered voters
- Voting district 32850143 (PATERSON PARK RECREATION CENTRE) comprising **2345** registered voters
- Voting district 32850154 (HOUGHTON PRIMARY SCHOOL) comprising **3475** registered voters
- Voting district 32850198 (TRANSVAAL AUTOMOBILE CLUB (SQUASH CLUB)) comprising **3117** registered voters

Ward **74** consisting of **15619** registered voters comprising the following voting districts:

- Voting district 32850075 (BRAMLEY PRIMARY SCHOOL) comprising **4349** registered voters
- Voting district 32850110 (ORANGE GROVE PRIMARY) comprising **4332** registered voters
- Voting district 32850121 (ORCHARDS PRIMARY SCHOOL) comprising **1669** registered voters

- Voting district 32850480 (H A JACK PRIMARY SCHOOL) comprising **5169** registered voters
 - Portion of voting district 32850547 (HYDE PARK HIGH SCHOOL) comprising **100** registered voters
- Ward **75** consisting of **15988** registered voters comprising the following voting districts:
- Portion of voting district 32850794 (CARTER PRIMARY SCHOOL) comprising **4530** registered voters
 - Portion of voting district 32850907 (EKUKHANYISWENI SCHOOL) comprising **2429** registered voters
 - Voting district 32850952 (ALEXANDRA LIBRARY (NEW LIBRARY)) comprising **9029** registered voters
- Ward **76** consisting of **18168** registered voters comprising the following voting districts:
- Voting district 32850165 (OLD APOSTOLIC CHURCH) comprising **3512** registered voters
 - Voting district 32850266 (THUSONG YOUTH CENTRE) comprising **5262** registered voters
 - Voting district 32850974 (3 SQUARE GROUNDS) comprising **2889** registered voters
 - Voting district 32851009 (WOMEN FOR PEACE) comprising **1698** registered voters
 - Voting district 32851010 (PHASE ONE FLATS) comprising **1808** registered voters
 - Voting district 32851098 (TVS(RUTH AND 16TH AVENUE)) comprising **2999** registered voters
- Ward **77** consisting of **17032** registered voters comprising the following voting districts:
- Voting district 32910094 (IVORY PARK SECONDARY SCHOOL) comprising **2784** registered voters
 - Voting district 32910117 (IVORY PARK FIRE STATION) comprising **2870** registered voters
 - Voting district 32910128 (STAND 10421 IVORY PARK) comprising **3846** registered voters
 - Voting district 32910252 (MIKATEKA SCHOOL) comprising **2298** registered voters
 - Voting district 32910274 (EBOMINI SCHOOL) comprising **2499** registered voters
 - Voting district 32910285 (MPUMELELO CLINIC) comprising **2735** registered voters
- Ward **78** consisting of **15909** registered voters comprising the following voting districts:
- Portion of voting district 32910106 (UMQHELE SCHOOL) comprising **2300** registered voters
 - Voting district 32910139 (STAND 6160 IVORY PARK) comprising **3717** registered voters
 - Voting district 32910151 (BONWELONG PRIMARY SCHOOL) comprising **3184** registered voters
 - Voting district 32910184 (IVORY PARK COMMUNITY HALL) comprising **3836** registered voters
 - Voting district 32910241 (FULL GOSPEL CHURCH) comprising **2872** registered voters
- Ward **79** consisting of **15661** registered voters comprising the following voting districts:
- Voting district 32910173 (EQINISWENI SECONDARY SCHOOL) comprising **3726** registered voters
 - Voting district 32910207 (IVORY PARK TAXI RANK) comprising **4689** registered voters
 - Voting district 32910218 (VUKUZENZELE CRECHE) comprising **3977** registered voters
 - Voting district 32910229 (MYNHARDT HALL) comprising **3269** registered voters
- Ward **80** consisting of **16306** registered voters comprising the following voting districts:
- Voting district 32900217 (KANANA COMMUNITY HALL) comprising **5701** registered voters
 - Voting district 32900228 (KANANA SCHOOL) comprising **3082** registered voters

- Voting district 32910162 (RABIE RIDGE COMMUNITY HALL) comprising **4462** registered voters
- Voting district 32910195 (IVORY PARK PRIMARY SCHOOL) comprising **3061** registered voters

Ward **81** consisting of **13876** registered voters comprising the following voting districts:

- Voting district 32850064 (LYNDHURST PRIMARY SCHOOL) comprising **5707** registered voters
- Voting district 32850097 (REMBRANDT PARK PRIMARY) comprising **2720** registered voters
- Portion of voting district 32850424 (SESWETLA CLINIC TVS) comprising **1400** registered voters
- Voting district 32850491 (TARENTAAL RETIREMENT VILLAGE) comprising **917** registered voters
- Portion of voting district 32851032 (SKEEN PRIMARY SCHOOL) comprising **1828** registered voters
- Voting district 32851043 (RIVER PARK) comprising **1304** registered voters

Ward **82** consisting of **15359** registered voters comprising the following voting districts:

- Voting district 32840029 (CLAREMONT PRIMARY SCHOOL) comprising **930** registered voters
- Voting district 32840030 (DANIE VAN ZYL RECREATION CENTRE) comprising **3099** registered voters
- Voting district 32840052 (DOWLING AVE PRIMARY) comprising **2044** registered voters
- Voting district 32840276 (GR HARRIS PRIMARY SCHOOL) comprising **2125** registered voters
- Voting district 32840298 (PARISH OF ST FRANCIS (ANG/ROM)) comprising **1966** registered voters
- Voting district 32840333 (NEWCLARE PRIMARY SCHOOL) comprising **1008** registered voters
- Voting district 32841299 (TEMPORARY VOTING STATION (KATHRADA PARK)) comprising **1759** registered voters
- Voting district 32870246 (ARTHUR MATTHEWS PRIMARY SCHOOL) comprising **2428** registered voters

Ward **83** consisting of **16551** registered voters comprising the following voting districts:

- Voting district 32870022 (ADELAAR HOERSKOOL) comprising **3787** registered voters
- Voting district 32870033 (LAERSKOOL ROODEBEECK) comprising **2563** registered voters
- Voting district 32870044 (LAERSKOOL CULEMBEECK) comprising **2413** registered voters
- Voting district 32870066 (GERMAN LUTHERAN CHURCH) comprising **3005** registered voters
- Voting district 32870279 (NG KERK ROODEKRANS) comprising **1397** registered voters
- Voting district 32870280 (LAERSKOOL ROODEKRANS) comprising **2936** registered voters
- Portion of voting district 32870291 (KLEIN HELDERKRUIN CENTRE) comprising **350** registered voters

Ward **84** consisting of **15657** registered voters comprising the following voting districts:

- Voting district 32870099 (ROODEPOORT CITY HALL) comprising **4008** registered voters
- Voting district 32870123 (ROODEPOORT HOERSKOOL) comprising **2667** registered voters
- Voting district 32870134 (ROODEPOORT DURBAN DEEP HALL) comprising **1267** registered voters

- Voting district 32870156 (DISCOVERY COMMUNITY CENTRE) comprising **3489** registered voters
- Voting district 32871034 (ROODEPARK SCHOOL) comprising **1678** registered voters
- Voting district 32871089 (RUITER AFRIKAANS PRIMARY SCHOOL) comprising **2548** registered voters
- Portion of voting district 32871168 (TEMPORARY VOTING STATION (OPEN FIELD)) comprising **0** registered voters

Ward **85** consisting of **15866** registered voters comprising the following voting districts:

- Voting district 32870088 (ROODEPOORT TECHNICAL COLLEGE) comprising **1747** registered voters
- Voting district 32870112 (LAERSKOOL HORISON) comprising **2652** registered voters
- Voting district 32870167 (GEREFORMEERDE KERK) comprising **1787** registered voters
- Voting district 32870178 (BIOKINETICS CENTRE) comprising **1653** registered voters
- Voting district 32870268 (HELDERKRUIN LAERSKOOL) comprising **2861** registered voters
- Voting district 32870303 (KLOOFENDAL AMPITHEATRE) comprising **1568** registered voters
- Voting district 32870336 (CONSTANTIA KLOOF PRIMARY SCHOOL) comprising **3598** registered voters

Ward **86** consisting of **14692** registered voters comprising the following voting districts:

- Voting district 32840041 (LAERSKOOL ESPERANZA) comprising **3857** registered voters
- Voting district 32840063 (WESTBURY PRIMARY SCHOOL) comprising **1380** registered voters
- Voting district 32840119 (TEMPORARY VOTING STATION (ALBERTS FARM)) comprising **2181** registered voters
- Portion of voting district 32840322 (WESTLEA BOWLING GREEN) comprising **250** registered voters
- Voting district 32841378 (WESTBURY RECREATION CENTRE) comprising **1424** registered voters
- Voting district 32870257 (HOERSKOOL DIE BURGER) comprising **2912** registered voters
- Voting district 32871067 (NG KERK) comprising **2688** registered voters

Ward **87** consisting of **15544** registered voters comprising the following voting districts:

- Voting district 32840164 (GREENSIDE PRIMARY SCHOOL) comprising **3627** registered voters
- Voting district 32840311 (THE RIDGE SCHOOL) comprising **3385** registered voters
- Voting district 32841312 (MELPARK PRIMARY SCHOOL) comprising **3167** registered voters
- Voting district 32850019 (PARKHURST PRIMARY SCHOOL) comprising **3442** registered voters
- Portion of voting district 32850187 (HOLY FAMILY COLLEGE) comprising **1184** registered voters
- Portion of voting district 32850637 (CRAIGHALL PRIMARY SCHOOL) comprising **10** registered voters
- Portion of voting district 32850929 (TVS(WITS UNIVERSITY EDUCATION CAMPUS)) comprising **579** registered voters

Ward **88** consisting of **13959** registered voters comprising the following voting districts:

- Voting district 32840074 (FRANKLIN D ROOSEVELT PRIMARY SCHOOL) comprising **5121** registered voters
- Voting district 32840108 (BERARIO COMMUNITY CENTRE) comprising **3360** registered voters
- Voting district 32840120 (NORTHCLIFF HIGH SCHOOL) comprising **2407** registered voters

- Portion of voting district 32840175 (EMMARENTIA PRIMARY) comprising **3071** registered voters

Ward **89** consisting of **17672** registered voters comprising the following voting districts:

- Voting district 32840085 (NG KERK FAIRLAND) comprising **4036** registered voters
- Voting district 32840502 (BOSKOP PRIMARY/LAERSKOOL BOSKOP) comprising **3499** registered voters
- Voting district 32870325 (PANORAMA PRIMARY SCHOOL) comprising **3929** registered voters
- Voting district 32870347 (WELTEVREDEN PARK PRIMARY SCHOOL) comprising **4279** registered voters
- Voting district 32871045 (HILLFOX VALUE CENTRE) comprising **1929** registered voters

Ward **90** consisting of **15468** registered voters comprising the following voting districts:

- Portion of voting district 32840467 (BLAIRGOWRIE COMMUNITY CENTRE) comprising **200** registered voters
- Voting district 32850042 (TEMPORARY STATION (ROSEBANK BOWLING CLUB)) comprising **4312** registered voters
- Portion of voting district 32850547 (HYDE PARK HIGH SCHOOL) comprising **2687** registered voters
- Voting district 32850615 (GEORGE LEA SPORTS CLUB) comprising **3735** registered voters
- Portion of voting district 32850637 (CRAIGHALL PRIMARY SCHOOL) comprising **4534** registered voters

Ward **91** consisting of **16062** registered voters comprising the following voting districts:

- Voting district 32850558 (INANDA CLUB) comprising **5947** registered voters
- Portion of voting district 32850569 (ALEXANDRA HIGH SCHOOL) comprising **5600** registered voters
- Voting district 32850581 (TEMPORARY VOTING STATION (INNISFREE PARK)) comprising **1702** registered voters
- Portion of voting district 32850693 (METHODIST CHURCH OF SOUTH AFRICA) comprising **489** registered voters
- Portion of voting district 32850794 (CARTER PRIMARY SCHOOL) comprising **1000** registered voters
- Portion of voting district 32850907 (EKUKHANYISWENI SCHOOL) comprising **1000** registered voters
- Voting district 32851021 (CHINESE KOU TING SCHOOL) comprising **324** registered voters

Ward **92** consisting of **17135** registered voters comprising the following voting districts:

- Voting district 32910016 (RANDJESFONTEIN HOMESTEAD) comprising **2364** registered voters
- Voting district 32910049 (EBONY PARK SCHOOL) comprising **5721** registered voters
- Portion of voting district 32910106 (UMQHELE SCHOOL) comprising **0** registered voters
- Voting district 32910140 (MIDRAND PRIMARY SCHOOL) comprising **2629** registered voters
- Voting district 32910308 (KAALFONTEIN TAXI RANK) comprising **6421** registered voters

Ward **93** consisting of **18309** registered voters comprising the following voting districts:

- Voting district 32840018 (SUMMIT COLLEGE) comprising **636** registered voters
- Voting district 32850727 (BUCCLEUCH PRIMARY SCHOOL) comprising **3411** registered voters
- Voting district 32850738 (SUNNINGHILL SPAR) comprising **4512** registered voters
- Voting district 32850761 (PAULSHOF) comprising **2012** registered voters
- Voting district 32910027 (SWISS CLUB) comprising **3564** registered voters

- Voting district 32910050 (HALFWAY HOUSE PRIMARY SCHOOL) comprising **3490** registered voters
- Voting district 32910083 (CLUNNY FARM) comprising **684** registered voters

Ward **94** consisting of **17911** registered voters comprising the following voting districts:

- Voting district 32840580 (WITKOPPEN COMBINED SCHOOL) comprising **3628** registered voters
- Voting district 32840591 (RIVER WALK CENTRE) comprising **3631** registered voters
- Voting district 32850053 (LEEUEWKOP PRISON) comprising **2975** registered voters
- Voting district 32850536 (TEMPORARY STATION(NEXT TO LONEHILL VILLAGE CHURCH)) comprising **4853** registered voters
- Voting district 32910061 (TEMPORARY VOTING STATION (BEAULIEU BIRD SANCTUARY)) comprising **2824** registered voters

Ward **95** consisting of **15654** registered voters comprising the following voting districts:

- Voting district 32841176 (DIEPSLOOT YOUTH CENTRE) comprising **4289** registered voters
- Voting district 32841187 (MUZOMUHLE PRIMARY SCHOOL) comprising **5615** registered voters
- Portion of voting district 32841198 (DIEPSLOOT COMBINED SCHOOL) comprising **1500** registered voters
- Portion of voting district 32841389 (NEIGHBOURHOOD CENTRE) comprising **3450** registered voters
- Portion of voting district 32841402 (NEIGHBOURHOOD COMMUNITY HALL) comprising **800** registered voters

Ward **96** consisting of **16933** registered voters comprising the following voting districts:

- Portion of voting district 32841198 (DIEPSLOOT COMBINED SCHOOL) comprising **5403** registered voters
- Voting district 32841200 (ZEVENFONTEIN NURSERY SCHOOL) comprising **1889** registered voters
- Voting district 32841255 (AFRICA ABLAZE MINISTRIES) comprising **878** registered voters
- Voting district 32841288 (PARADISE BEND SCHOOL) comprising **703** registered voters
- Voting district 32841323 (KWENA MOLAPO SCHOOL) comprising **2441** registered voters
- Voting district 32841334 (ZEVENFONTEIN HALL) comprising **2983** registered voters
- Portion of voting district 32841389 (NEIGHBOURHOOD CENTRE) comprising **468** registered voters
- Voting district 32841390 (ITIRELE-ZENZELE) comprising **567** registered voters
- Portion of voting district 32841402 (NEIGHBOURHOOD COMMUNITY HALL) comprising **1601** registered voters

Ward **97** consisting of **17398** registered voters comprising the following voting districts:

- Voting district 32870011 (ALLEN GLEN HIGH SCHOOL) comprising **4874** registered voters
- Portion of voting district 32870291 (KLEIN HELDERKRUIJN CENTRE) comprising **2697** registered voters
- Voting district 32870314 (RUIMSIG SPORT COMPLEX / STADIUM) comprising **2632** registered voters
- Voting district 32870358 (PRINTING COLLEGE) comprising **1880** registered voters
- Voting district 32871023 (STRUBENSVALLEY LIBRARY) comprising **5315** registered voters

Ward **98** consisting of **14539** registered voters comprising the following voting districts:

- Voting district 32840096 (NORTHCLIFF PRIMARY SCHOOL) comprising **4122** registered voters
- Voting district 32840366 (WINDSOR EAST RECREATION CENTRE) comprising **2890** registered voters

- Voting district 32840388 (ROBIN HILLS PRIMARY SCHOOL) comprising **3333** registered voters
- Portion of voting district 32840399 (WINDSOR WEST COMMUNITY CENTRE) comprising **2503** registered voters
- Voting district 32840524 (TEMPORARY VOTING STATION (RANDPARK RIDGE X41)) comprising **1691** registered voters

Ward **99** consisting of **15382** registered voters comprising the following voting districts:

- Voting district 32840131 (LAERSKOOL LOUW GELDENHUYS) comprising **3169** registered voters
- Voting district 32840142 (LINDEN HOERSKOOL) comprising **2604** registered voters
- Voting district 32840153 (BLAIRGOWRIE PRIMARY SCHOOL) comprising **2913** registered voters
- Voting district 32840355 (LAERSKOOL UNIKA) comprising **4149** registered voters
- Voting district 32840377 (IR GRIFFITH PRIMARY SCHOOL) comprising **2547** registered voters

Ward **100** consisting of **18058** registered voters comprising the following voting districts:

- Voting district 32840513 (BOSKRUIJN COMMUNITY CENTRE) comprising **4742** registered voters
- Voting district 32840557 (TEMPORARY STATION (NORTHGATE SHOPPING CENTRE NO 3)) comprising **3106** registered voters
- Voting district 32840614 (MASAKHANE TSWELELOPELE PRIMARY) comprising **5546** registered voters
- Voting district 32841266 (TEMPORARY VOTING STATION (SPCA RANDBURG)) comprising **1820** registered voters
- Voting district 32841277 (REALEBOGA PRE-PRIMARY SCHOOL) comprising **2844** registered voters

Ward **101** consisting of **16057** registered voters comprising the following voting districts:

- Voting district 32840401 (RANDPARK PRIMARY SCHOOL) comprising **2879** registered voters
- Voting district 32840535 (RANDPARK RIDGE UNITED CHURCH) comprising **3617** registered voters
- Voting district 32840546 (NORTHERN MLC CLUB) comprising **2127** registered voters
- Voting district 32840568 (SHARONLEA PRIMARY) comprising **3917** registered voters
- Voting district 32840579 (TEMPORARY VOTING STATION (JHB NORTH)) comprising **3517** registered voters

Ward **102** consisting of **13738** registered voters comprising the following voting districts:

- Voting district 32840423 (LAERSKOOL FONTAINEBLEAU) comprising **2930** registered voters
- Voting district 32840456 (BORDEAUX PRIMARY SCHOOL) comprising **4008** registered voters
- Portion of voting district 32840467 (BLAIRGOWRIE COMMUNITY CENTRE) comprising **2337** registered voters
- Voting district 32840478 (TEMPORARY STATION (ST STITHIANS PRIVATE SCHOOL)) comprising **2112** registered voters
- Voting district 32850783 (BRYANSTON HIGH SCHOOL) comprising **2351** registered voters

Ward **103** consisting of **14008** registered voters comprising the following voting districts:

- Voting district 32850604 (SANDOWN HALL) comprising **2335** registered voters
- Voting district 32850626 (FIELD AND STUDY CENTRE) comprising **2469** registered voters
- Voting district 32850648 (ECOLE JULES VERNE FR SCHOOL) comprising **2749** registered voters

- Voting district 32850659 (TEMPORARY VOTING STATION (RIVERS OF JOY CHURCH)) comprising **3388** registered voters
- Voting district 32850750 (BRYNEVEN PRIMARY SCHOOL) comprising **3067** registered voters

Ward **104** consisting of **13854** registered voters comprising the following voting districts:

- Portion of voting district 32840399 (WINDSOR WEST COMMUNITY CENTRE) comprising **200** registered voters
- Voting district 32840412 (NG KERK FONTAINEBLEAU) comprising **3275** registered voters
- Voting district 32840434 (ELECTRICITY DEPARTMENT) comprising **2310** registered voters
- Voting district 32840445 (FERNDALE HIGH SCHOOL) comprising **2207** registered voters
- Voting district 32840489 (TEMPORARY OPEN PARK (CNR WESTVIEW DR. & ROUX AVE)) comprising **2436** registered voters
- Voting district 32850840 (BRYANDALE PRIMARY SCHOOL) comprising **3426** registered voters

Ward **105** consisting of **17926** registered voters comprising the following voting districts:

- Voting district 32850334 (ALTREK CENTRE) comprising **3030** registered voters
- Voting district 32850503 (BOVET COMMUNITY SCHOOL) comprising **5954** registered voters
- Voting district 32850884 (EAST BANK CLINIC) comprising **1873** registered voters
- Voting district 32850895 (SWISS MISSION/EVANGELICAL PRESBYTERIAN CHURCH) comprising **7069** registered voters

Ward **106** consisting of **18325** registered voters comprising the following voting districts:

- Voting district 32840490 (NORSCOT MANOR RECREATION CENTRE) comprising **3320** registered voters
- Voting district 32840603 (FOURWAYS HIGH SCHOOL) comprising **3480** registered voters
- Voting district 32850682 (CEDAR PARK HOTEL) comprising **1283** registered voters
- Voting district 32850749 (RIVONIA VILLAGE HALL) comprising **5212** registered voters
- Voting district 32850772 (BRYANSTON LAERSKOOL) comprising **3589** registered voters
- Voting district 32850918 (SA GUIDE DOG ASSOCIATION FOR THE BLIND) comprising **1441** registered voters

Ward **107** consisting of **15488** registered voters comprising the following voting districts:

- Voting district 32850806 (ST MICHAEL'S CHURCH) comprising **4043** registered voters
- Voting district 32850817 (AME CHURCH) comprising **4646** registered voters
- Voting district 32850828 (REALOGILE HIGH SCHOOL) comprising **2812** registered voters
- Voting district 32850862 (DR KNAK COMMUNITY SCHOOL) comprising **3987** registered voters

Ward **108** consisting of **13688** registered voters comprising the following voting districts:

- Portion of voting district 32850569 (ALEXANDRA HIGH SCHOOL) comprising **231** registered voters
- Portion of voting district 32850693 (METHODIST CHURCH OF SOUTH AFRICA) comprising **1000** registered voters
- Voting district 32850873 (TEMPORARY VOTING STATION (UNITED CHURCH OF CHRIST)) comprising **5643** registered voters
- Voting district 32851054 (FAITH DAY CARE) comprising **1894** registered voters
- Voting district 32851065 (VASCO AND 9TH AVENUE) comprising **2410** registered voters

- Voting district 32851076 (TVS(JOHN BRANDT AND 5TH AVENUE)) comprising **2510** registered voters

Ward **109** consisting of **15073** registered voters comprising the following voting districts:

- Voting district 32850592 (ERNEST ULLMAN RECREATION CENTRE) comprising **2491** registered voters
- Voting district 32850671 (WENDYWOOD HIGH SCHOOL) comprising **3900** registered voters
- Voting district 32850705 (MARLBORO GARDENS SECONDARY SCHOOL) comprising **2476** registered voters
- Voting district 32850716 (TEMPORARY VOTING STATION (DIPAC FACTORY)) comprising **3398** registered voters
- Voting district 32850839 (ZION APOSTOLIC CHURCH) comprising **2808** registered voters

ALGEMENE KENNISGEWING

KENNISGEWING 671 VAN 2005

MUNISIPALE AFBAKENINGSRAAD AFBAKENING VAN MUNISIPALE WYKE INGEVOLGE DIE WET OP PLAASLIKE REGERING: MUNISIPALE STRUKTURE, 1998

2005/2006 PLAASLIKE VERKIESINGS

Provinsie : Gauteng

Munisipaliteit : Johannesburg Metropolitaanse Munisipaliteit

Ingevolge Item 5(1) van Bylae 1 van die Wet op Plaaslike Regering: Munisipale Strukture, 1998 (Wet No. 117 van 1998) publiseer die Munisipale Afbakeningsraad hiermee sy afbakening van wyke vir die bogenoemde munisipaliteit. Besonderhede van die wyke is vervat in die Bylae.

Ingevolge item 5(2) van Bylae 1 van die Wet, kan enige persoon wat gegrief is deur 'n afbakening binne 14 dae na publikasie van hierdie kennisgewing skriftelike besware voorlê aan:

Die Munisipale Afbakeningsraad
Privaatsak X28
Hatfield
0028
Faks: 012-3422480
E-pos: info@demarcation.org.za

Die publiek word hiermee uitgenooi om besware voor of op 31 Maart 2005 aan die Afbakeningsraad voor te lê.

VUYO MLOKOTI
VOORSITTER: MAR

Bylae

Ingevolge artikel 18(3) van die Wet op Plaaslike Regering: Munisipale Strukture, 1998 (Wet 117 van 1998) het die LUR vir plaaslike regering bepaal dat die munisipale raad bestaan uit 217 raadslede.

Na oorlegpleging met die Onafhanklike Verkiesingskommissie het die Munisipale Afbakeningsraad die munisipaliteit in 109 wyke afgebaken ingevolge Bylae 1 van die Wet.

Die getal geregistreerde kiesers in elke wyk, wyk nie meer as vyftien persent van die norm af nie. Die norm is bepaal deur die getal geregistreerde kiesers op die munisipale segment van die nasionale gemeenskaplike kieserslys, naamlik 1750354 kiesers op 20 Februarie 2004, deur die getal wyke in die munisipaliteit te deel.

Die **Johannesburg Metropolitaanse Munisipaliteit** het 109 wyke. Die wyknommers, die stembedstrikte en die getal geregistreerde kiesers, is as volg:

Wyk 1 het 17580 geregistreeerde kiesers en bestaan uit die volgende stembedstrikte:

- Stembedstrik 32860728 (TEMPORARY VOTING STATION (NEAR HOUSE NO 12857 EXT.) het 2889 geregistreeerde kiesers
- Stembedstrik 32860841 (MADUME PRIMARY SCHOOL) het 2762 geregistreeerde kiesers
- Stembedstrik 32860896 (TSEPANE PRIMARY SCHOOL) het 1215 geregistreeerde kiesers
- Stembedstrik 32860919 (THAMSANQA SECONDARY SCHOOL) het 2232 geregistreeerde kiesers
- Stembedstrik 32860953 (RAPHELA SECONDARY SCHOOL) het 2793 geregistreeerde kiesers

- Stemdistrik 32860997 (TEMPORARY VOTING STATION (OPP. STAND NO. 13358 EXT) het **787** geregistreeerde kiesers
- 'n Gedeelte van Stemdistrik32861000 (THULI DAY-CARE CENTRE) het **0** geregistreeerde kiesers
- Stemdistrik 32861022 (TEMPORARY VOTING STATION (OPP. STAND NO. 9380 EXT.) het **1776** geregistreeerde kiesers
- Stemdistrik 32862944 (TEMPORARY V/S) het **1744** geregistreeerde kiesers
- 'n Gedeelte van Stemdistrik32862955 (REFALETSE PRIMARY SCHOL) het **1382** geregistreeerde kiesers

Wyk 2 het **16756** geregistreeerde kiesers en bestaan uit die volgende stemdistrikte:

- Stemdistrik 32860964 (ORANGE FARM EXT 1 HALL) het **1821** geregistreeerde kiesers
- 'n Gedeelte van Stemdistrik32861000 (THULI DAY-CARE CENTRE) het **2797** geregistreeerde kiesers
- Stemdistrik 32861011 (QOQA SECONDARY SCHOOL) het **2780** geregistreeerde kiesers
- Stemdistrik 32861033 (TEMPORARY VOTING STATION (OPP. STAND NO 1629 EXT.1) het **1234** geregistreeerde kiesers
- Stemdistrik 32862359 (TEMPORARY VOTING STATION (OPEN FIELD NEAR SHACK NO) het **3765** geregistreeerde kiesers
- Stemdistrik 32862472 (IMBALI PRIMARY SCHOOL) het **1155** geregistreeerde kiesers
- 'n Gedeelte van Stemdistrik32862955 (REFALETSE PRIMARY SCHOL) het **30** geregistreeerde kiesers
- Stemdistrik 32862966 (UNITING REFORMED CHURCH IN S.A) het **3174** geregistreeerde kiesers

Wyk 3 het **14058** geregistreeerde kiesers en bestaan uit die volgende stemdistrikte:

- Stemdistrik 32860874 (CHRIS HANI STADIUM) het **2578** geregistreeerde kiesers
- Stemdistrik 32860908 (RADIPABI PRIMARY SCHOOL) het **2920** geregistreeerde kiesers
- Stemdistrik 32860920 (TEMPORARY VOTING STATION(OPP. STAND NO 11310 EXT 6) het **1640** geregistreeerde kiesers
- Stemdistrik 32860931 (AHA-THUTO SECONDARY SCHOOL) het **2075** geregistreeerde kiesers
- Stemdistrik 32860942 (TEMPORARY VOTING STATION (OPP. STAND NO 13392 EXT) het **1533** geregistreeerde kiesers
- Stemdistrik 32860986 (ORANGE FARM PRIMARY SCHOOL) het **2389** geregistreeerde kiesers
- Stemdistrik 32862348 (TEMPORARY VOTING STATION (NEAR HOUSE NO. 1629 EXT.) het **923** geregistreeerde kiesers

Wyk 4 het **18100** geregistreeerde kiesers en bestaan uit die volgende stemdistrikte:

- Stemdistrik 32860717 (TEMPORARY VOTING STATION (SIBEKO HALL)) het **2064** geregistreeerde kiesers
- Stemdistrik 32860852 (INTLONIPHO PRIMARY SCHOOL) het **2955** geregistreeerde kiesers
- Stemdistrik 32860863 (VULANINDLELA SECONDARY SCHOOL) het **1823** geregistreeerde kiesers
- Stemdistrik 32860885 (S.O. GULE LEARNING CENTRE) het **704** geregistreeerde kiesers
- Stemdistrik 32860975 (TEMPORARY VOTING STATION (SHACK)) het **731** geregistreeerde kiesers
- Stemdistrik 32861088 (AMSAI PRIMARY SCHOOL) het **1692** geregistreeerde kiesers
- Stemdistrik 32861099 (TEMPORARY VOTING STATION (TLOKWA SHOP YARD)) het **926** geregistreeerde kiesers
- Stemdistrik 32861101 (REKGUTLILE PRIMARY SCHOOL) het **3598** geregistreeerde kiesers
- Stemdistrik 32861112 (ITEMOHENG PRIMARY SCHOOL) het **3607** geregistreeerde kiesers

Wyk 5 het **18254** geregistreerde kiesers en bestaan uit die volgende stembdistrikte:

- Stembdistrik 32860784 (TEMPORARY VOTING STATION (CNR WULFINITE & CRYOUTE) het **2750** geregistreerde kiesers
- Stembdistrik 32860795 (ENNERDALE CIVIC CENTRE) het **1354** geregistreerde kiesers
- Stembdistrik 32861044 (ENNERDALE EVANGELIC CHURCH) het **1741** geregistreerde kiesers
- Stembdistrik 32861055 (MID-ENNERDALE PRIMARY SCHOOL) het **3135** geregistreerde kiesers
- Stembdistrik 32861066 (FRED NORMAN SECONDARY SCHOOL) het **3488** geregistreerde kiesers
- Stembdistrik 32861123 (ANANANG PRIMARY SCHOOL) het **1919** geregistreerde kiesers
- Stembdistrik 32861134 (MFUNDO-MTOTI COMBINED SCHOOL) het **1540** geregistreerde kiesers
- Stembdistrik 32862438 (ENNERDALE SOUTH COMMUNITY HALL) het **1835** geregistreerde kiesers
- 'n Gedeelte van Stembdistrik 32862821 (COMMUNITY HALL) het **148** geregistreerde kiesers
- Stembdistrik 32862832 (SUPERSTRUCTURE (USED IN 1995 ELECTION)) het **344** geregistreerde kiesers

Wyk 6 het **15773** geregistreerde kiesers en bestaan uit die volgende stembdistrikte:

- 'n Gedeelte van Stembdistrik 32860818 (SIERRA NEVADA PRIMARY SCHOOL) het **100** geregistreerde kiesers
- Stembdistrik 32861077 (FINETOWN PRIMARY SCHOOL) het **2882** geregistreerde kiesers
- Stembdistrik 32862360 (MARANATHA COMMUNITY HALL) het **1560** geregistreerde kiesers
- 'n Gedeelte van Stembdistrik 32862371 (TEMPORARY VOTING STATION (FINETOWN MOBIL HALL)) het **2564** geregistreerde kiesers
- Stembdistrik 32862382 (WEILERS FARM HALL) het **3397** geregistreerde kiesers
- Stembdistrik 32862427 (TEMPORARY VOTING STATION (SPORTS FIELD)) het **685** geregistreerde kiesers
- Stembdistrik 32862449 (TEMPORARY VOTING STATION (SMLC CONTAINER)) het **836** geregistreerde kiesers
- Stembdistrik 32862843 (THULAMTWANA COMBINED SCHOOL) het **1753** geregistreerde kiesers
- Stembdistrik 32862854 (TEMPORARY VOTING STATION (NEAR STAND NO. 3104)) het **702** geregistreerde kiesers
- Stembdistrik 32862865 (TEMPORARY VOTING STATION (OPEN FIELD)) het **1294** geregistreerde kiesers

Wyk 7 het **17896** geregistreerde kiesers en bestaan uit die volgende stembdistrikte:

- Stembdistrik 32860773 (SOUTH VIEW HIGH SCHOOL) het **1386** geregistreerde kiesers
- 'n Gedeelte van Stembdistrik 32860807 (KIASHA PARK PRIMARY SCHOOL) het **1924** geregistreerde kiesers
- 'n Gedeelte van Stembdistrik 32860818 (SIERRA NEVADA PRIMARY SCHOOL) het **1633** geregistreerde kiesers
- Stembdistrik 32860829 (MADIBA PRIMARY SCHOOL) het **1536** geregistreerde kiesers
- Stembdistrik 32860830 (TEMPORARY VOTING STATION (EXT. 2 LAWLEY)) het **2538** geregistreerde kiesers
- Stembdistrik 32862326 (TEMPORARY VOTING STATION (OPEN FIELD NEAR LAWLEY O)) het **134** geregistreerde kiesers
- Stembdistrik 32862337 (LANCASTER PRIMARY SCHOOL) het **1792** geregistreerde kiesers

- Stemdistrik 32862461 (LAWLEY PRIMARY SCHOOL) het **4438** geregistreerde kiesers
- Stemdistrik 32862810 (SMLC ELECTION CONTAINER (USED IN 1995 ELECTION)) het **1897** geregistreerde kiesers
- 'n Gedeelte van Stemdistrik32862821 (COMMUNITY HALL) het **120** geregistreerde kiesers
- Stemdistrik 32862900 (TEMPORARY VOTING STATION) het **498** geregistreerde kiesers

Wyk 8 het **17722** geregistreerde kiesers en bestaan uit die volgende stemdistrikte:

- 'n Gedeelte van Stemdistrik32860403 (TEMPORARY VOTING STATION (OPP. SHACK NO. 13)) het **200** geregistreerde kiesers
- Stemdistrik 32860469 (ZAKARIA PARK COMMUNITY HALL) het **1677** geregistreerde kiesers
- Stemdistrik 32860694 (APEX PRIMARY SCHOOL) het **2188** geregistreerde kiesers
- Stemdistrik 32860706 (RIETFONTEIN TRAINING CENTRE) het **1114** geregistreerde kiesers
- Stemdistrik 32860740 (OLIFANTSVLEI PRIMARY SCHOOL) het **150** geregistreerde kiesers
- 'n Gedeelte van Stemdistrik32860807 (KIASHA PARK PRIMARY SCHOOL) het **5** geregistreerde kiesers
- Stemdistrik 32862450 (UNAVILLE COMMUNITY HALL (SMLC CONTAINER)) het **1185** geregistreerde kiesers
- Stemdistrik 32862641 (THEMBELIHLE COMMUNITY CENTRE) het **3619** geregistreerde kiesers
- Stemdistrik 32862652 (TEMPORARY VOTING STATION (N SECTION PLAYGROUND)) het **1446** geregistreerde kiesers
- Stemdistrik 32862663 (TEMPORARY VOTING STATION (D SECTION PLAYGROUND)) het **2000** geregistreerde kiesers
- Stemdistrik 32862876 (SMLC ELECTION CONTAINER (USED IN 1995 ELECTION)) het **1657** geregistreerde kiesers
- Stemdistrik 32862977 (BANA-BOKAMOSO DAY-CARE) het **2481** geregistreerde kiesers

Wyk 9 het **16697** geregistreerde kiesers en bestaan uit die volgende stemdistrikte:

- Stemdistrik 32860638 (LENASIA CIVIC CENTRE) het **3638** geregistreerde kiesers
- Stemdistrik 32860649 (PARK PRIMARY SCHOOL) het **2124** geregistreerde kiesers
- Stemdistrik 32860650 (TRINITY SECONDARY SCHOOL) het **1571** geregistreerde kiesers
- Stemdistrik 32860661 (PROTEA RECREATION CENTRE) het **2691** geregistreerde kiesers
- Stemdistrik 32860672 (M.H.JOOSUB TECHNICAL TRAINING SCHOOL) het **2457** geregistreerde kiesers
- Stemdistrik 32860683 (NIRVANA PRIMARY SCHOOL) het **2447** geregistreerde kiesers
- Stemdistrik 32862483 (TEMPORARY VOTING STATION (OPEN FIELD OPP. LAWLEY S)) het **1769** geregistreerde kiesers

Wyk 10 het **15127** geregistreerde kiesers en bestaan uit die volgende stemdistrikte:

- Stemdistrik 32860021 (TEMPORARY VOTING STATION (NEAR HOUSE NO. 3940)) het **3341** geregistreerde kiesers
- Stemdistrik 32860065 (TEMPORARY VOTING STATION (NEAR HOUSE NO. 3191)) het **3075** geregistreerde kiesers
- Stemdistrik 32860087 (ALTMONT TECHNICAL HIGH SCHOOL) het **1880** geregistreerde kiesers
- Stemdistrik 32860414 (LENASIA EXT 1 SECONDARY SCHOOL) het **2315** geregistreerde kiesers
- Stemdistrik 32860616 (PENTAROSA PRIMARY SCHOOL) het **1548** geregistreerde kiesers

- Stemdistrik 32860627 (LENZ STADIUM CLUB HOUSE) het **1230** geregistreerde kiesers
- Stemdistrik 32862416 (JISWA SERVICE CENTRE FOR THE AGED) het **1738** geregistreerde kiesers

Wyk 11 het **14951** geregistreeede kiesers en bestaan uit die volgende stemdistrikte:

- 'n Gedeelte van Stemdistrik32860593 (FIRETHORN PRIMARY SCHOOL) het **1526** geregistreerde kiesers
- Stemdistrik 32860605 (ST IVES PRIMARY SCHOOL) het **1779** geregistreerde kiesers
- Stemdistrik 32862203 (TEMPORARY VOTING STATION (OPEN FIELD NEAR HOUSE NO) het **1786** geregistreerde kiesers
- Stemdistrik 32862214 (NHLUVUKO PRIMARY SCHOOL) het **2208** geregistreerde kiesers
- Stemdistrik 32862225 (TSHILITZI PRIMARY SCHOOL) het **2844** geregistreerde kiesers
- Stemdistrik 32862247 (GAZANKULU SCHOOL) het **2662** geregistreerde kiesers
- Stemdistrik 32862258 (HITEKANI PRIMARY SCHOOL) het **1286** geregistreerde kiesers
- Stemdistrik 32862562 (SMC ELECTION CONTAINER (USED IN 1995 ELECTION)) het **860** geregistreerde kiesers

Wyk 12 het **14126** geregistreeede kiesers en bestaan uit die volgende stemdistrikte:

- 'n Gedeelte van Stemdistrik32861189 (DIKGABANE SCHOOL) het **2719** geregistreerde kiesers
- 'n Gedeelte van Stemdistrik32861651 (MEGATONG PRIMARY SCHOOL) het **800** geregistreerde kiesers
- Stemdistrik 32862269 (PUTALUSHAKA PRIMARY SCHOOL) het **2116** geregistreerde kiesers
- Stemdistrik 32862270 (VUWANI SECONDARY SCHOOL) het **4025** geregistreerde kiesers
- Stemdistrik 32862281 (BASANI PRIMARY SCHOOL) het **3866** geregistreerde kiesers
- 'n Gedeelte van Stemdistrik32862999 (MANOTSHE) het **600** geregistreerde kiesers

Wyk 13 het **16316** geregistreeede kiesers en bestaan uit die volgende stemdistrikte:

- Stemdistrik 32861246 (TEMPORARY STATION (NEAR PROTEA GLEN POLICE STATN)) het **3030** geregistreerde kiesers
- Stemdistrik 32861459 (TEMPORARY VOTING STATION (OPEN FIELD NEAR HOUSE NO) het **2520** geregistreerde kiesers
- Stemdistrik 32861831 (SWEET HOME PRE-SCHOOL) het **2144** geregistreerde kiesers
- 'n Gedeelte van Stemdistrik32862315 (ITEMOGELE COMBINED SCHOOL) het **2000** geregistreerde kiesers
- 'n Gedeelte van Stemdistrik32870897 (BASA TUTORIAL INSTITUTE) het **5900** geregistreerde kiesers
- Stemdistrik 32871191 (MZWANDILEMSELANTO EDUCARE CENTRE) het **722** geregistreerde kiesers

Wyk 14 het **15661** geregistreeede kiesers en bestaan uit die volgende stemdistrikte:

- Stemdistrik 32860762 (TEMPORARY VOTING STATION (NEAR HOUSE NO. 5010 EXT.) het **2123** geregistreerde kiesers
- Stemdistrik 32862078 (EMSENI PRIMARY SCHOOL) het **2938** geregistreerde kiesers
- Stemdistrik 32862180 (REBONE / TSEMBEDZO PRIMARY SCHOOL) het **2093** geregistreerde kiesers
- Stemdistrik 32862191 (TEMPORARY VOTING STATION (OPEN FIELD NEAR HOUSE NO) het **595** geregistreerde kiesers
- Stemdistrik 32862292 (TETELO PRIMARY SCHOOL) het **2763** geregistreerde kiesers

- Stemdistrik 32862304 (KHUTHALA COMBINED SCHOOL) het **3978** geregistreerde kiesers
- Stemdistrik 32862911 (TEMPORARY VOTING STATION (OPEN FIELD NEAR NALEDI S) het **1171** geregistreerde kiesers

Wyk 15 het **15310** geregistreeede kiesers en bestaan uit die volgende stemdistrikte:

- Stemdistrik 32861549 (PHIRI SCHOOL) het **2420** geregistreeede kiesers
- 'n Gedeelte van Stemdistrik32861606 (BAFIKILE PRIMARY SCHOOL) het **1214** geregistreeede kiesers
- Stemdistrik 32861640 (KGOTSO PRIMARY SCHOOL) het **2376** geregistreeede kiesers
- Stemdistrik 32861684 (ENKANYEZINI SCHOOL) het **3134** geregistreeede kiesers
- Stemdistrik 32861707 (EMAWENI PRIMARY SCHOOL) het **2480** geregistreeede kiesers
- Stemdistrik 32861718 (SIBONGILE PRIMARY SCHOOL) het **2342** geregistreeede kiesers
- Stemdistrik 32861796 (SENAOANE SENIOR SCHOOL) het **1344** geregistreeede kiesers

Wyk 16 het **13761** geregistreeede kiesers en bestaan uit die volgende stemdistrikte:

- 'n Gedeelte van Stemdistrik32861189 (DIKGABANE SCHOOL) het **0** geregistreeede kiesers
- 'n Gedeelte van Stemdistrik32861651 (MEGATONG PRIMARY SCHOOL) het **1098** geregistreeede kiesers
- Stemdistrik 32861662 (MOTSANENG SCHOOL) het **2058** geregistreeede kiesers
- Stemdistrik 32861673 (DIODI PRIMARY SCHOOL) het **2022** geregistreeede kiesers
- Stemdistrik 32861741 (TEMPORARY VOTING STATION (OPEN FIELD)) het **807** geregistreeede kiesers
- Stemdistrik 32861752 (SEANAMARENA HIGH SCHOOL) het **533** geregistreeede kiesers
- Stemdistrik 32861763 (SEDIBATHUTO SCHOOL) het **2583** geregistreeede kiesers
- Stemdistrik 32861774 (LO-ITEKILO SCHOOL) het **1656** geregistreeede kiesers
- Stemdistrik 32861785 (MAPETLA HOSTEL) het **2374** geregistreeede kiesers
- 'n Gedeelte van Stemdistrik32862999 (MANOTSHE) het **630** geregistreeede kiesers

Wyk 17 het **15611** geregistreeede kiesers en bestaan uit die volgende stemdistrikte:

- Stemdistrik 32860515 (ELDORADO PARK PRIMARY SCHOOL) het **1650** geregistreeede kiesers
- Stemdistrik 32860548 (NANCEFIELD PRIMARY SCHOOL) het **2473** geregistreeede kiesers
- Stemdistrik 32860559 (PARKDALE PRIMARY SCHOOL) het **2911** geregistreeede kiesers
- Stemdistrik 32860560 (DELRADO PRIMARY SCHOOL) het **1716** geregistreeede kiesers
- Stemdistrik 32860582 (KLIPTOWN HIGH SCHOOL) het **2063** geregistreeede kiesers
- 'n Gedeelte van Stemdistrik32860593 (FIRETHORN PRIMARY SCHOOL) het **300** geregistreeede kiesers
- Stemdistrik 32862539 (TEMPORARY VOTING STATION (BEHIND KLIPTOWN)) het **2058** geregistreeede kiesers
- Stemdistrik 32862551 (KLIPTOWN COMMUNITY CENTRE) het **2440** geregistreeede kiesers

Wyk 18 het **17940** geregistreeede kiesers en bestaan uit die volgende stemdistrikte:

- 'n Gedeelte van Stemdistrik32860391 (JD OPPERMAN RECREATION CENTRE) het **2860** geregistreeede kiesers
- 'n Gedeelte van Stemdistrik32860403 (TEMPORARY VOTING STATION (OPP. SHACK NO. 13)) het **538** geregistreeede kiesers
- 'n Gedeelte van Stemdistrik32860470 (BOEKENHOUT PRIMARY SCHOOL) het **300** geregistreeede kiesers

- Stemdistrik 32860481 (LANCEVALE SECONDARY SCHOOL) het **3170** geregistreerde kiesers
- 'n Gedeelte van Stemdistrik32860492 (ELDRIDGE PRIMARY SCHOOL) het **138** geregistreerde kiesers
- Stemdistrik 32860504 (CL MARGADIE PRIMARY SCHOOL) het **1361** geregistreerde kiesers
- Stemdistrik 32860526 (CAVENDISH PRIMARY SCHOOL) het **2066** geregistreerde kiesers
- Stemdistrik 32860537 (FLORIDA PRIMARY SCHOOL) het **1833** geregistreerde kiesers
- Stemdistrik 32862674 (SMC ELECTION CONTAINER (USED IN 1995 ELECTION)) het **2279** geregistreerde kiesers

Wyk 19 het **13907** geregistreede kiesers en bestaan uit die volgende stemdistrikte:

- Stemdistrik 32860076 (TEMPORARY VOTING STATION (NEAR HOUSE NO. 792 DLAMI) het **794** geregistreede kiesers
- Stemdistrik 32860425 (TEMPORARY VOTING STATION) het **1238** geregistreede kiesers
- Stemdistrik 32860447 (TEMPORARY FREEMDOM CHARTER SQUARE) het **1066** geregistreede kiesers
- Stemdistrik 32861617 (EMADLELWENI SCHOOL) het **1954** geregistreede kiesers
- Stemdistrik 32861628 (LILLYDALE PRIMARY SCHOOL) het **1891** geregistreede kiesers
- Stemdistrik 32861639 (HLAKANIPHANI SCHOOL) het **2124** geregistreede kiesers
- Stemdistrik 32862236 (TIAKENI PRIMARY SCHOOL) het **2627** geregistreede kiesers
- Stemdistrik 32862540 (TEMPORARY VOTING STATION (NEAR SHACK NO. 625)) het **2213** geregistreede kiesers

Wyk 20 het **15215** geregistreede kiesers en bestaan uit die volgende stemdistrikte:

- 'n Gedeelte van Stemdistrik32861910 (MMILA PRIMARY SCHOOL) het **68** geregistreede kiesers
- Stemdistrik 32861932 (KARABO SCHOOL) het **2928** geregistreede kiesers
- 'n Gedeelte van Stemdistrik32862089 (MARA PRIMARY SCHOOL) het **2543** geregistreede kiesers
- 'n Gedeelte van Stemdistrik32862090 (MATLA DAY NURSERY) het **626** geregistreede kiesers
- Stemdistrik 32862113 (ATAMELANG SCHOOL) het **1754** geregistreede kiesers
- Stemdistrik 32862135 (IKEMELENG HIGH SCHOOL) het **2504** geregistreede kiesers
- Stemdistrik 32862146 (TEMPORARY VOTING STATION (OPEN FIELD NEAR HOUSE NO) het **820** geregistreede kiesers
- Stemdistrik 32862157 (THABA-TSHEHLO PRIMARY SCHOOL) het **2277** geregistreede kiesers
- 'n Gedeelte van Stemdistrik32862168 (THOMAS MOFOLO SCHOOL) het **200** geregistreede kiesers
- Stemdistrik 32862393 (TEMPORARY VOTING STATION (OPEN FIELD NEAR HOUSE NO) het **1495** geregistreede kiesers

Wyk 21 het **18392** geregistreede kiesers en bestaan uit die volgende stemdistrikte:

- 'n Gedeelte van Stemdistrik32861819 (LETARE SCHOOL) het **147** geregistreede kiesers
- Stemdistrik 32861875 (DIKWANKWETLA PRIMARY SCHOOL) het **1957** geregistreede kiesers
- 'n Gedeelte van Stemdistrik32861886 (TIHOLOHELO SCHOOL) het **1680** geregistreede kiesers
- Stemdistrik 32861897 (MATUBENG SCHOOL) het **2196** geregistreede kiesers
- 'n Gedeelte van Stemdistrik32861909 (ITHUTENG SCHOOL) het **2000** geregistreede kiesers

- 'n Gedeelte van Stemdistrik32861910 (MMILA PRIMARY SCHOOL) het **1600** geregistreerde kiesers
- Stemdistrik 32861921 (LEITSHIBOLO SCHOOL) het **3113** geregistreerde kiesers
- 'n Gedeelte van Stemdistrik32862168 (THOMAS MOFOLO SCHOOL) het **1681** geregistreerde kiesers
- Stemdistrik 32862179 (MOHATO SCHOOL) het **3125** geregistreerde kiesers
- Stemdistrik 32862922 (TEMPORARY VOTING STATION (OPEN FIELD NEAR HOUSE NO) het **893** geregistreerde kiesers

Wyk 22 het **15663** geregistreerde kiesers en bestaan uit die volgende stemdistrikte:

- Stemdistrik 32841086 (LEIHLO PRIMARY) het **3104** geregistreerde kiesers
- 'n Gedeelte van Stemdistrik32841097 (TSHEBEDISANO SCHOOL) het **2698** geregistreerde kiesers
- Stemdistrik 32841109 (ST PETER CLAVER SCHOOL) het **2760** geregistreerde kiesers
- Stemdistrik 32841121 (WISANE SCHOOL) het **2223** geregistreerde kiesers
- Stemdistrik 32841132 (FARISANI SCHOOL) het **2301** geregistreerde kiesers
- Stemdistrik 32841143 (PIMVILLE PRIMARY) het **2577** geregistreerde kiesers

Wyk 23 het **17742** geregistreerde kiesers en bestaan uit die volgende stemdistrikte:

- Stemdistrik 32860290 (GLENANDA PRIMARY SCHOOL) het **3708** geregistreerde kiesers
- Stemdistrik 32860302 (TEMPORARY VOTING STATION (BASSONIA)) het **1289** geregistreerde kiesers
- Stemdistrik 32860368 (COMARO VALLEY NURSERY SCHOOL) het **883** geregistreerde kiesers
- Stemdistrik 32860379 (KLIPRIVIERSBERG RECREATION CENTRE) het **3914** geregistreerde kiesers
- 'n Gedeelte van Stemdistrik32860380 (ELETHU THEMBA SCHOOL) het **110** geregistreerde kiesers
- Stemdistrik 32860571 (GLENVISTA HIGH SCHOOL) het **5667** geregistreerde kiesers
- Stemdistrik 32862809 (COMMUNITY CRECHE) het **1613** geregistreerde kiesers
- Stemdistrik 32863013 (SMILEY KIDS DAY CARE) het **558** geregistreerde kiesers

Wyk 24 het **16406** geregistreerde kiesers en bestaan uit die volgende stemdistrikte:

- Stemdistrik 32860133 (NATURENA PRIMARY SCHOOL) het **3802** geregistreerde kiesers
- 'n Gedeelte van Stemdistrik32860380 (ELETHU THEMBA SCHOOL) het **550** geregistreerde kiesers
- 'n Gedeelte van Stemdistrik32860391 (JD OPPERMAN RECREATION CENTRE) het **0** geregistreerde kiesers
- Stemdistrik 32862573 (TEMPORARY VOTING STATION (OPEN FIELD NEXT TO BP GA) het **1267** geregistreerde kiesers
- Stemdistrik 32862584 (TEMPORARY VOTING STATION (OPEN FIELD OPP. FIRE STA) het **3115** geregistreerde kiesers
- Stemdistrik 32862595 (TEMPORARY VOTING STATION (OPEN FIELD)) het **962** geregistreerde kiesers
- Stemdistrik 32862607 (FREEDOM PARK PRIMARY SCHOOL) het **1076** geregistreerde kiesers
- Stemdistrik 32862618 (TEMPORARY VOTING STATION (OPEN FIELD OPP. CASH & C) het **1867** geregistreerde kiesers
- Stemdistrik 32862629 (TEMPORARY VOTING STATION (OPEN FIELD OPP SITE 2187) het **1845** geregistreerde kiesers
- Stemdistrik 32862630 (TEMPORARY VOTING STATION (OPEN FIELD OPP. FIRE STA) het **1811** geregistreerde kiesers
- Stemdistrik 32862720 (TEMPORARY VOTING STATION (OPEN FIELD MOTWSALEDI IN) het **111** geregistreerde kiesers

Wyk 25 het **17112** geregistreerde kiesers en bestaan uit die volgende stemdistrikte:

- Stemdistrik 32841042 (KLIPSPRUIT HOSTEL) het **1913** geregistreerde kiesers

- Stemdistrik 32841053 (EMSHUKANTAMBO SCHOOL) het **2875** geregistreerde kiesers
- Stemdistrik 32841064 (GRACE BIBLE CHURCH) het **1548** geregistreerde kiesers
- 'n Gedeelte van Stemdistrik32841075 (ZOE CHURCH) het **1687** geregistreerde kiesers
- 'n Gedeelte van Stemdistrik32841097 (TSHEBEDISANO SCHOOL) het **30** geregistreerde kiesers
- Stemdistrik 32841110 (BATSOGILE SCHOOL) het **1917** geregistreerde kiesers
- Stemdistrik 32841154 (THEMBU SCHOOL) het **2591** geregistreerde kiesers
- Stemdistrik 32841165 (WELIZIBUKO PRIMARY) het **3651** geregistreerde kiesers
- 'n Gedeelte van Stemdistrik32862719 (TEMPORARY VOTING STATION (SMLC ELECTION CONTAINER)) het **900** geregistreerde kiesers

Wyk 26 het **17711** geregistreee kiesers en bestaan uit die volgende stemdistrikte:

- 'n Gedeelte van Stemdistrik32840625 (IMMACULATA PRIVATE SCHOOL) het **1235** geregistreerde kiesers
- Stemdistrik 32840838 (ELITHENI SCHOOL) het **1577** geregistreerde kiesers
- 'n Gedeelte van Stemdistrik32840850 (KHOMANANI SCHOOL) het **90** geregistreerde kiesers
- 'n Gedeelte van Stemdistrik32840872 (GIYANI PRIMARY SCHOOL) het **2461** geregistreerde kiesers
- 'n Gedeelte van Stemdistrik32840894 (TEMPORARY VOTING STATION (DIEPKLOOF HOSTEL HALL)) het **750** geregistreerde kiesers
- Stemdistrik 32840906 (JS MPANZA PRIMARY) het **3268** geregistreerde kiesers
- Stemdistrik 32840940 (EKUTHULENI JP SCHOOL) het **3702** geregistreerde kiesers
- Stemdistrik 32840951 (VULAMAZIBUKO SCHOOL) het **1977** geregistreerde kiesers
- 'n Gedeelte van Stemdistrik32840962 (FONS LUMINIS SECONDARY) het **435** geregistreerde kiesers
- 'n Gedeelte van Stemdistrik32841075 (ZOE CHURCH) het **0** geregistreerde kiesers
- 'n Gedeelte van Stemdistrik32862719 (TEMPORARY VOTING STATION (SMLC ELECTION CONTAINER)) het **2216** geregistreerde kiesers

Wyk 27 het **17247** geregistreee kiesers en bestaan uit die volgende stemdistrikte:

- 'n Gedeelte van Stemdistrik32840894 (TEMPORARY VOTING STATION (DIEPKLOOF HOSTEL HALL)) het **1907** geregistreerde kiesers
- Stemdistrik 32840917 (THABISILE SCHOOL) het **2027** geregistreerde kiesers
- Stemdistrik 32840939 (FIDELITAS COMPREHENSIVE SCHOOL) het **1811** geregistreerde kiesers
- 'n Gedeelte van Stemdistrik32840962 (FONS LUMINIS SECONDARY) het **1800** geregistreerde kiesers
- Stemdistrik 32840973 (CLUB HOUSE PHASE 1) het **1930** geregistreerde kiesers
- Stemdistrik 32840984 (SEDIBENG SATHUTO JUNIOR PRIMARY) het **2305** geregistreerde kiesers
- Stemdistrik 32840995 (CLUB HOUSE ZONE 4 DIEPKLOOF) het **2363** geregistreerde kiesers
- 'n Gedeelte van Stemdistrik32841008 (IKANENG PRIMARY SCHOOL) het **300** geregistreerde kiesers
- Stemdistrik 32841019 (BAKGOMANA PRIMARY) het **2804** geregistreerde kiesers

Wyk 28 het **13988** geregistreee kiesers en bestaan uit die volgende stemdistrikte:

- 'n Gedeelte van Stemdistrik32840625 (IMMACULATA PRIVATE SCHOOL) het **800** geregistreerde kiesers
- Stemdistrik 32840636 (LUTHEREN CHURCH) het **916** geregistreerde kiesers
- 'n Gedeelte van Stemdistrik32840793 (DIEPKLOOF WELFARE CENTRE) het **2000** geregistreerde kiesers
- Stemdistrik 32840827 (SEIPATENG PRIMARY SCHOOL) het **1468** geregistreerde kiesers
- Stemdistrik 32840849 (DUMEZWENI JUNIOR PRIMARY SCHOOL) het **2455** geregistreerde kiesers

- 'n Gedeelte van Stemdistribrik32840850 (KHOMANANI SCHOOL) het **2650** geregistreerde kiesers
- 'n Gedeelte van Stemdistribrik32840861 (LEBOWA HP SCHOOL) het **700** geregistreerde kiesers
- 'n Gedeelte van Stemdistribrik32840872 (GIYANI PRIMARY SCHOOL) het **100** geregistreerde kiesers
- Stemdistribrik 32841031 (DIEPDALE SECONDARY SCHOOL) het **2899** geregistreerde kiesers

Wyk **29** het **18311** geregistreerde kiesers en bestaan uit die volgende stembdistrikte:

- Stembdistrik 32840300 (NOORDGESIG PRIMARY) het **3299** geregistreerde kiesers
- Stembdistrik 32840647 (LOFENTSE SECONDARY) het **2295** geregistreerde kiesers
- Stembdistrik 32840805 (TEMPORARY VOTING STATION (OPP NO 3676)) het **3148** geregistreerde kiesers
- 'n Gedeelte van Stembdistrik32840861 (LEBOWA HP SCHOOL) het **1123** geregistreerde kiesers
- Stembdistrik 32840883 (NAMEDI SECONDARY SCHOOL) het **1816** geregistreerde kiesers
- Stembdistrik 32840928 (DIEPKLOOF HALL) het **1836** geregistreerde kiesers
- 'n Gedeelte van Stembdistrik32841008 (IKANENG PRIMARY SCHOOL) het **2462** geregistreerde kiesers
- 'n Gedeelte van Stembdistrik32841020 (TEMPORARY VOTING STATION (GHANAS GROUND)) het **332** geregistreerde kiesers

Wyk **30** het **17389** geregistreerde kiesers en bestaan uit die volgende stembdistrikte:

- Stembdistrik 32840658 (LUKHOLWENI PRIMARY) het **1415** geregistreerde kiesers
- Stembdistrik 32840670 (TEMPORARY VOTING STATION (CIRCLE MOSAKA)) het **2967** geregistreerde kiesers
- 'n Gedeelte van Stembdistrik32840681 (AFRICAN CONGREGATIONAL CHURCH) het **0** geregistreerde kiesers
- Stembdistrik 32840692 (ST JOHN BERCHMAN SCHOOL) het **2177** geregistreerde kiesers
- Stembdistrik 32840715 (ZAKHENI PRIMARY SCHOOL) het **3014** geregistreerde kiesers
- Stembdistrik 32840726 (LERESHE PRIMARY) het **2884** geregistreerde kiesers
- Stembdistrik 32840737 (ORLANDO COMMUNITY COLLEGE) het **1500** geregistreerde kiesers
- Stembdistrik 32840748 (UNITED CONGREGATIONAL CHURCH) het **2284** geregistreerde kiesers
- Stembdistrik 32841345 (DLIWAYO PRIMARY SCHOOL) het **1148** geregistreerde kiesers

Wyk **31** het **17154** geregistreerde kiesers en bestaan uit die volgende stembdistrikte:

- 'n Gedeelte van Stembdistrik32840681 (AFRICAN CONGREGATIONAL CHURCH) het **3301** geregistreerde kiesers
- Stembdistrik 32840704 (AME CHURCH) het **2249** geregistreerde kiesers
- Stembdistrik 32840759 (THEMBALIHLE SCHOOL) het **1597** geregistreerde kiesers
- Stembdistrik 32840760 (JOB-RATHEBE JUNIOR SECONDARY) het **2002** geregistreerde kiesers
- Stembdistrik 32840771 (MUNICIPAL OFFICES) het **2383** geregistreerde kiesers
- Stembdistrik 32840782 (ALTEM CHRIS HANI) het **2073** geregistreerde kiesers
- 'n Gedeelte van Stembdistrik32840793 (DIEPKLOOF WELFARE CENTRE) het **306** geregistreerde kiesers
- Stembdistrik 32840816 (COMMUNITY HALL) het **2489** geregistreerde kiesers
- Stembdistrik 32841356 (IMMANUEL CENTRE) het **754** geregistreerde kiesers

Wyk **32** het **14595** geregistreerde kiesers en bestaan uit die volgende stembdistrikte:

- 'n Gedeelte van Stembdistrik32850424 (SESWETLA CLINIC TVS) het **2572** geregistreerde kiesers

- Stemdistrik 32850930 (KINGS SCHOOL NE SUBURBS/DUDUZA COLLEGE) het **651** geregistreerde kiesers
- 'n Gedeelte van Stemdistrik 32851032 (SKEEN PRIMARY SCHOOL) het **1200** geregistreerde kiesers
- Stemdistrik 32900093 (MAYIBUYE COMMUNITY CLINIC) het **4883** geregistreerde kiesers
- Stemdistrik 32900105 (MODDERFONTEIN SPORTS CLUB) het **1614** geregistreerde kiesers
- Stemdistrik 32900240 (KLIPFONTEIN VIEW) het **1298** geregistreerde kiesers
- Stemdistrik 32910038 (HALFWAY HOUSE COMMUNITY HALL) het **2377** geregistreerde kiesers

Wyk 33 het **13897** geregistreerde kiesers en bestaan uit die volgende stemdistrikte:

- Stemdistrik 32861392 (NDONDO PRIMARY SCHOOL) het **2248** geregistreerde kiesers
- Stemdistrik 32861448 (ELKA SPORTS CLUB) het **556** geregistreerde kiesers
- Stemdistrik 32861460 (MOLALATLADI SCHOOL) het **1959** geregistreerde kiesers
- Stemdistrik 32861471 (SEFIKO PRIMARY SCHOOL) het **2225** geregistreerde kiesers
- Stemdistrik 32861493 (HOERNLE PRIMARY SCHOOL) het **3222** geregistreerde kiesers
- Stemdistrik 32861695 (MOLAPO TECHNICAL SCHOOL) het **1768** geregistreerde kiesers
- Stemdistrik 32861729 (REUTLWILE PRIMARY SCHOOL) het **1919** geregistreerde kiesers

Wyk 34 het **16382** geregistreerde kiesers en bestaan uit die volgende stemdistrikte:

- Stemdistrik 32860739 (JABULANI HOSTEL) het **2396** geregistreerde kiesers
- Stemdistrik 32861178 (MOCHOCHONONO SCHOOL) het **2036** geregistreerde kiesers
- Stemdistrik 32861437 (ISAACSON PRIMARY SCHOOL) het **3256** geregistreerde kiesers
- Stemdistrik 32861505 (THESELE PRIMARY SCHOOL) het **1822** geregistreerde kiesers
- Stemdistrik 32861730 (M MPHAAHLELE SCHOOL) het **2375** geregistreerde kiesers
- 'n Gedeelte van Stemdistrik 32861819 (LETARE SCHOOL) het **1900** geregistreerde kiesers
- Stemdistrik 32861820 (KHOLWANI SCHOOL) het **1216** geregistreerde kiesers
- Stemdistrik 32862506 (JABULANI CIVIC CENTRE) het **1381** geregistreerde kiesers

Wyk 35 het **15361** geregistreerde kiesers en bestaan uit die volgende stemdistrikte:

- Stemdistrik 32861516 (MORRIS ISAACSON HIGH SCHOOL) het **4130** geregistreerde kiesers
- Stemdistrik 32861538 (THULARE SECONDARY SCHOOL) het **1176** geregistreerde kiesers
- Stemdistrik 32861550 (ITSEPENG SCHOOL) het **1544** geregistreerde kiesers
- Stemdistrik 32861561 (DONALDSON PRIMARY SCHOOL) het **2783** geregistreerde kiesers
- Stemdistrik 32861572 (ITEKENG SCHOOL) het **3977** geregistreerde kiesers
- Stemdistrik 32861583 (EILSEN PRIMARY SCHOOL) het **1751** geregistreerde kiesers

Wyk 36 het **18066** geregistreerde kiesers en bestaan uit die volgende stemdistrikte:

- Stemdistrik 32861279 (VUKUZENZELE PRIMARY SCHOOL) het **3403** geregistreerde kiesers
- Stemdistrik 32861280 (VUKAYIBAMBE HIGHER PRIMARY SCHOOL) het **2323** geregistreerde kiesers
- Stemdistrik 32861291 (TSHEDIMOSMO PRIMARY SCHOOL) het **2054** geregistreerde kiesers
- Stemdistrik 32861347 (EMISEBENI PRIMARY SCHOOL) het **1855** geregistreerde kiesers
- Stemdistrik 32861358 (IKWEZI PRIMARY SCHOOL) het **2150** geregistreerde kiesers

- Stemdistrrik 32861369 (MOFOLO ART CENTRE) het **1676** geregistreerde kiesers
- Stemdistrrik 32861370 (TLHATLOGANG JNR SEC. SCHOOL) het **2030** geregistreerde kiesers
- Stemdistrrik 32861404 (SEODING PRIMARY SCHOOL) het **1713** geregistreerde kiesers
- Stemdistrrik 32862933 (TEMPORARY VOTING STATION (OPEN FIELD NEAR HOUSE NO) het **862** geregistreerde kiesers

Wyk 37 het **14762** geregistreee kiesers en bestaan uit die volgende stembdistrikte:

- Stemdistrrik 32841211 (NANCEFIELD HOSTEL) het **1227** geregistreerde kiesers
- Stemdistrrik 32861257 (CHURCH OF NAZERENE) het **3026** geregistreerde kiesers
- Stemdistrrik 32861268 (DLAMBULO PRIMARY SCHOOL) het **1158** geregistreerde kiesers
- Stemdistrrik 32861426 (FRED CLARK CRECHE) het **1640** geregistreerde kiesers
- Stemdistrrik 32861482 (LAKEVIEW PRIMARY SCHOOL) het **977** geregistreerde kiesers
- Stemdistrrik 32861594 (ISIPHO PRIMARY SCHOOL) het **1922** geregistreerde kiesers
- 'n Gedeelte van Stemdistrrik32861606 (BAFIKILE PRIMARY SCHOOL) het **400** geregistreerde kiesers
- 'n Gedeelte van Stemdistrrik32862494 (BOXING ACADEMY) het **2690** geregistreerde kiesers
- Stemdistrrik 32862528 (TEMPORARY VOTING STATION (OPEN FIELD NEAR PAT'S BU) het **1341** geregistreerde kiesers
- Stemdistrrik 32863002 (TEMPORARY KLIPTOWN STATION) het **381** geregistreerde kiesers

Wyk 38 het **18023** geregistreee kiesers en bestaan uit die volgende stembdistrikte:

- 'n Gedeelte van Stemdistrrik32861145 (DUBE COMMUNITY COLLEGE) het **2219** geregistreerde kiesers
- Stemdistrrik 32861190 (NKA-THUTO PRIMARY SCHOOL) het **2074** geregistreerde kiesers
- Stemdistrrik 32861202 (PHUTI SECONDARY SCHOOL) het **1418** geregistreerde kiesers
- Stemdistrrik 32861213 (DALIWONGA SECONDARY SCHOOL) het **2530** geregistreerde kiesers
- Stemdistrrik 32870796 (LAMULA JUBILEE SECONDARY SCHOOL) het **3287** geregistreerde kiesers
- Stemdistrrik 32870808 (VERITAS HIGH SCHOOL) het **2624** geregistreerde kiesers
- Stemdistrrik 32870820 (COMMUNITY CENTRE-ORLANDO WEST) het **1410** geregistreerde kiesers
- 'n Gedeelte van Stemdistrrik32870831 (TSOGANG PRIMARY SCHOOL) het **600** geregistreerde kiesers
- 'n Gedeelte van Stemdistrrik32871078 (DUBE HOSTEL HALL) het **1861** geregistreerde kiesers

Wyk 39 het **15010** geregistreee kiesers en bestaan uit die volgende stembdistrikte:

- 'n Gedeelte van Stemdistrrik32861145 (DUBE COMMUNITY COLLEGE) het **200** geregistreerde kiesers
- Stemdistrrik 32861224 (THABISANG PRIMARY SCHOOL) het **2877** geregistreerde kiesers
- Stemdistrrik 32861235 (ORLANDO WEST SECONDARY SCHOOL) het **1817** geregistreerde kiesers
- Stemdistrrik 32861303 (SAPEBUSO PRIMARY SCHOOL) het **2354** geregistreerde kiesers
- Stemdistrrik 32861314 (TEMPORARY VOTING STATION (OPEN FIELD)) het **2227** geregistreerde kiesers
- Stemdistrrik 32861325 (MZAMO PRIMARY SCHOOL) het **3196** geregistreerde kiesers
- Stemdistrrik 32861336 (TEMPORARY VOTING STATION) het **2039** geregistreerde kiesers

- 'n Gedeelte van Stemdistribrik32862494 (BOXING ACADEMY) het **300** geregistreeerde kiesers
- 'n Gedeelte van Stemdistribrik32871078 (DUBE HOSTEL HALL) het **0** geregistreeerde kiesers

Wyk **40** het **15004** geregistreeerde kiesers en bestaan uit die volgende stembdistrikte:

- Stembdistrik 32870730 (TEMPORARY VOTING STATION (ADJACENT SOCCER FIELDS)) het **2736** geregistreeerde kiesers
- 'n Gedeelte van Stembdistrik32870741 (EVANGELICAL LUTHERAN CHURCH) het **1377** geregistreeerde kiesers
- Stembdistrik 32870842 (THABANENG PRIMARY SCHOOL) het **3042** geregistreeerde kiesers
- Stembdistrik 32870853 (ANGLICAN CHURCH) het **2644** geregistreeerde kiesers
- Stembdistrik 32870864 (VEZUKHULE PRIMARY SCHOOL) het **1687** geregistreeerde kiesers
- Stembdistrik 32870875 (MEADOWLANDS HALL) het **1649** geregistreeerde kiesers
- Stembdistrik 32870886 (121 B MEADOWLANDS HOSTELL BUNGALOW) het **1869** geregistreeerde kiesers

Wyk **41** het **18187** geregistreeerde kiesers en bestaan uit die volgende stembdistrikte:

- Stembdistrik 32870617 (EMPUMALANGA PRIMARY SCHOOL) het **2822** geregistreeerde kiesers
- 'n Gedeelte van Stembdistrik32870628 (TLHOKOMELO PRIMARY SCHOOL) het **659** geregistreeerde kiesers
- 'n Gedeelte van Stembdistrik32870707 (THUTOLORE HIGH SCHOOL) het **1850** geregistreeerde kiesers
- Stembdistrik 32870729 (TSHIRELETSO LOWER PRIMARY SCHOOL) het **2415** geregistreeerde kiesers
- 'n Gedeelte van Stembdistrik32870741 (EVANGELICAL LUTHERAN CHURCH) het **500** geregistreeerde kiesers
- 'n Gedeelte van Stembdistrik32870752 (MASEKHENE PRIMARY SCHOOL) het **1750** geregistreeerde kiesers
- Stembdistrik 32870763 (LETSIBOGO HIGH SCHOOL) het **1893** geregistreeerde kiesers
- Stembdistrik 32870785 (RISHILE COMBINED SCHOOL) het **2950** geregistreeerde kiesers
- Stembdistrik 32870819 (EMZIMVUBU PRIMARY SCHOOL) het **2659** geregistreeerde kiesers
- 'n Gedeelte van Stembdistrik32870831 (TSOGANG PRIMARY SCHOOL) het **689** geregistreeerde kiesers

Wyk **42** het **15527** geregistreeerde kiesers en bestaan uit die volgende stembdistrikte:

- Stembdistrik 32870549 (MEADOWLANDS WELFARE CENTRE) het **2890** geregistreeerde kiesers
- Stembdistrik 32870550 (PALESA PRIMARY SCHOOL) het **2590** geregistreeerde kiesers
- Stembdistrik 32870561 (KELOKITSO HIGH SCHOOL) het **2012** geregistreeerde kiesers
- 'n Gedeelte van Stembdistrik32870606 (SIVELILE PRIMARY SCHOOL) het **734** geregistreeerde kiesers
- 'n Gedeelte van Stembdistrik32870628 (TLHOKOMELO PRIMARY SCHOOL) het **1300** geregistreeerde kiesers
- Stembdistrik 32870639 (INKONJANE HIGHER PRIMARY SCHOOL) het **3073** geregistreeerde kiesers
- 'n Gedeelte van Stembdistrik32870640 (THOBEKA PRIMARY SCHOOL) het **1900** geregistreeerde kiesers
- Stembdistrik 32871102 (PRESBITERIAN CHURCH) het **1028** geregistreeerde kiesers

Wyk **43** het **16050** geregistreeerde kiesers en bestaan uit die volgende stembdistrikte:

- 'n Gedeelte van Stembdistrik32870640 (THOBEKA PRIMARY SCHOOL) het **139** geregistreeerde kiesers

- Stemdistribiek 32870651 (SHAKO-BOWA PRIMARY SCHOOL) het **2787** geregistreeerde kiesers
- Stemdistribiek 32870662 (ANGLICAN CHURCH) het **2113** geregistreeerde kiesers
- Stemdistribiek 32870673 (LIVHUWANI P SCHOOL) het **2272** geregistreeerde kiesers
- Stemdistribiek 32870684 (MORUTATHUTO P SCHOOL) het **2358** geregistreeerde kiesers
- Stemdistribiek 32870695 (TOTOMENG PRIMARY SCHOOL) het **2035** geregistreeerde kiesers
- 'n Gedeelte van Stemdistribiek32870707 (THUTOLORE HIGH SCHOOL) het **451** geregistreeerde kiesers
- Stemdistribiek 32870718 (MEADOWLANDS HIGH SCHOOL) het **2353** geregistreeerde kiesers
- 'n Gedeelte van Stemdistribiek32870752 (MASEKHENE PRIMARY SCHOOL) het **128** geregistreeerde kiesers
- Stemdistribiek 32870774 (LUTHERAN CHURCH) het **1414** geregistreeerde kiesers

Wyk **44** het **17608** geregistreeerde kiesers en bestaan uit die volgende stembdistribieke:

- 'n Gedeelte van Stemdistribiek32870369 (MEZODO TECHNICAL CENTRE) het **1857** geregistreeerde kiesers
- Stemdistribiek 32870910 (SEBETSA OTHOLE MOPUTSO SCHOOL) het **3052** geregistreeerde kiesers
- Stemdistribiek 32870998 (BONAMELO PRIMARY SCHOOL) het **3134** geregistreeerde kiesers
- Stemdistribiek 32871124 (TEMPORARY VOTING STATION (OPEN FIELD)) het **5643** geregistreeerde kiesers
- 'n Gedeelte van Stemdistribiek32871168 (TEMPORARY VOTING STATION (OPEN FIELD)) het **3922** geregistreeerde kiesers

Wyk **45** het **13942** geregistreeerde kiesers en bestaan uit die volgende stembdistribieke:

- Stemdistribiek 32861381 (PHAKAMANI SCHOOL) het **1359** geregistreeerde kiesers
- Stemdistribiek 32861415 (ESIYALWINI PRIMARY SCHOOL) het **3118** geregistreeerde kiesers
- 'n Gedeelte van Stemdistribiek32861808 (USINDISO HIGHER PRIMARY SCHOOL) het **1650** geregistreeerde kiesers
- Stemdistribiek 32870572 (KWA-MAHLOBO SECONDARY SCHOOL) het **2232** geregistreeerde kiesers
- Stemdistribiek 32870583 (INDONI PRIMARY SCHOOL) het **2681** geregistreeerde kiesers
- Stemdistribiek 32870594 (THEMBALETHU PRIMARY SCHOOL) het **2202** geregistreeerde kiesers
- 'n Gedeelte van Stemdistribiek32870606 (SIVILELE PRIMARY SCHOOL) het **700** geregistreeerde kiesers

Wyk **46** het **17184** geregistreeerde kiesers en bestaan uit die volgende stembdistribieke:

- Stemdistribiek 32861527 (MXOLISI SCHOOL) het **1990** geregistreeerde kiesers
- 'n Gedeelte van Stemdistribiek32861808 (USINDISO HIGHER PRIMARY SCHOOL) het **89** geregistreeerde kiesers
- Stemdistribiek 32861842 (SIYAVUMA SCHOOL HALL) het **2152** geregistreeerde kiesers
- Stemdistribiek 32861853 (INDYEBO HIGHER PRIMARY SCHOOL) het **2045** geregistreeerde kiesers
- Stemdistribiek 32861864 (ENTANDWENI PRIMARY SCHOOL) het **2456** geregistreeerde kiesers
- Stemdistribiek 32861943 (EKUPHUMELELENI H P SCHOOL) het **1364** geregistreeerde kiesers
- Stemdistribiek 32861954 (EMATHAFENI SCHOOL) het **3165** geregistreeerde kiesers
- Stemdistribiek 32861976 (TEMPORARY VOTING STATION (PARK)) het **1275** geregistreeerde kiesers
- Stemdistribiek 32861987 (SIVULELENI SCHOOL) het **2648** geregistreeerde kiesers

Wyk **47** het **14383** geregistreeerde kiesers en bestaan uit die volgende stembdistribieke:

- Stemdistrik 32870381 (ST ANGELAS CATHOLIC CHURCH) het **2950** geregistreerde kiesers
- Stemdistrik 32870392 (KOPANONG COMMUNITY CENTRE) het **1811** geregistreerde kiesers
- Stemdistrik 32870415 (SENYAMU PRIMARY SCHOOL) het **2228** geregistreerde kiesers
- Stemdistrik 32870426 (SAMUELANE MANGALA PRIMARY SCHOOL) het **2083** geregistreerde kiesers
- Stemdistrik 32870437 (MARGARET GWELE PRIMARY SCHOOL) het **2614** geregistreerde kiesers
- Stemdistrik 32870471 (THABANG PRIMARY SCHOOL) het **2697** geregistreerde kiesers

Wyk 48 het **16690** geregistreerde kiesers en bestaan uit die volgende stemdistrikte:

- 'n Gedeelte van Stemdistrik 32870369 (MEZODO TECHNICAL CENTRE) het **100** geregistreerde kiesers
- Stemdistrik 32870448 (THEMBALIHLE PRIMARY SCHOOL) het **986** geregistreerde kiesers
- Stemdistrik 32870459 (ENKOLWENI PRIMARY SCHOOL) het **1221** geregistreerde kiesers
- Stemdistrik 32870460 (THATHEZAKHO PRIMARY SCHOOL) het **3235** geregistreerde kiesers
- Stemdistrik 32870482 (DSJ PRIMARY SCHOOL) het **2907** geregistreerde kiesers
- Stemdistrik 32870493 (TEMPORARY VOTING STATION (NEXT TO CHURCH PREMISES)) het **1191** geregistreerde kiesers
- Stemdistrik 32870505 (EBENEZER CHURCH) het **2449** geregistreerde kiesers
- Stemdistrik 32870516 (TEMPORARY VOTING STATION (OPP. GRAVEYARD)) het **2049** geregistreerde kiesers
- Stemdistrik 32870527 (TEMPORARY VOTING STATION) het **2552** geregistreerde kiesers

Wyk 49 het **15226** geregistreerde kiesers en bestaan uit die volgende stemdistrikte:

- Stemdistrik 32870145 (HOUSE AT TSEPISONG) het **7104** geregistreerde kiesers
- 'n Gedeelte van Stemdistrik 32871113 (BRAAMFISCHERVILLE CRICKET STADIUM) het **2889** geregistreerde kiesers
- Stemdistrik 32871180 (TEMPORARY VOTING STATION (OPEN FIELD)) het **3402** geregistreerde kiesers
- Stemdistrik 32871214 (TVS NEXT TO SHACK 2789 BLOCK 5) het **1831** geregistreerde kiesers

Wyk 50 het **15270** geregistreerde kiesers en bestaan uit die volgende stemdistrikte:

- Stemdistrik 32870404 (TEMPORARY VOTING STATION (EXT A & B FOOTBALL GROUND)) het **435** geregistreerde kiesers
- 'n Gedeelte van Stemdistrik 32870909 (TEMPORARY VOTING STATION (OPP. STAND NO. 627)) het **0** geregistreerde kiesers
- Stemdistrik 32870921 (TEMPORARY VOTING STATION BLOCK (OPP. TRUCK FOR HIR)) het **1910** geregistreerde kiesers
- Stemdistrik 32870932 (DOORKOP COMMUNITY HALL) het **2791** geregistreerde kiesers
- Stemdistrik 32870943 (TEMPORARY VOTING STATION (EXT 4 TAXI RANK)) het **1491** geregistreerde kiesers
- Stemdistrik 32870965 (MAYIBUYE PRIMARY SCHOOL) het **3486** geregistreerde kiesers
- Stemdistrik 32871001 (TEMPORARY VOTING STATION (OPP STAND NO. 5787 BLOCK)) het **1307** geregistreerde kiesers
- 'n Gedeelte van Stemdistrik 32871113 (BRAAMFISCHERVILLE CRICKET STADIUM) het **0** geregistreerde kiesers
- Stemdistrik 32871135 (BONAMELO PRIMARY SCHOOL) het **731** geregistreerde kiesers

- Stemdistrik 32871146 (TEMPORARY VOTING STATION DOORKOP RIVERSIDE) het **647** geregistreerde kiesers
- Stemdistrik 32871157 (DOORKOP PARK) het **2472** geregistreerde kiesers

Wyk 51 het **14359** geregistreeerde kiesers en bestaan uit die volgende stemdistrikte:

- Stemdistrik 32861156 (ESITHEBENI SCHOOL) het **1994** geregistreeerde kiesers
- Stemdistrik 32861167 (THULANI COMBINED PRIMARY SCHOOL) het **3027** geregistreeerde kiesers
- 'n Gedeelte van Stemdistrik32861886 (TIHOLOHELO SCHOOL) het **217** geregistreeerde kiesers
- 'n Gedeelte van Stemdistrik32861909 (ITHUTENG SCHOOL) het **113** geregistreeerde kiesers
- Stemdistrik 32861965 (BUSISIWE PRIMARY SCHOOL) het **1647** geregistreeerde kiesers
- Stemdistrik 32862001 (ASSEMBLY OF GOD) het **1073** geregistreeerde kiesers
- Stemdistrik 32862012 (VUSISIZWE SCHOOL) het **2415** geregistreeerde kiesers
- Stemdistrik 32862023 (ZOLA ADMIN OFFICES) het **1234** geregistreeerde kiesers
- 'n Gedeelte van Stemdistrik32862089 (MARA PRIMARY SCHOOL) het **250** geregistreeerde kiesers
- Stemdistrik 32862124 (TEMPORARY VOTING STATION (OPEN GROUND ZOLA 2)) het **2389** geregistreeerde kiesers

Wyk 52 het **16433** geregistreeerde kiesers en bestaan uit die volgende stemdistrikte:

- Stemdistrik 32861998 (BW VILAKAZI SCHOOL) het **2559** geregistreeerde kiesers
- Stemdistrik 32862034 (EMDENI HIGH SCHOOL) het **1975** geregistreeerde kiesers
- Stemdistrik 32862045 (TEMPORARY VOTING STATION (EMDENI)) het **2372** geregistreeerde kiesers
- Stemdistrik 32862056 (FONTANUS HIGH SCHOOL) het **2134** geregistreeerde kiesers
- Stemdistrik 32862067 (FUNDANI PRIMARY SCHOOL) het **2810** geregistreeerde kiesers
- 'n Gedeelte van Stemdistrik32862090 (MATLA DAY NURSERY) het **1000** geregistreeerde kiesers
- Stemdistrik 32862102 (LUYOLO SCHOOL) het **2749** geregistreeerde kiesers
- Stemdistrik 32863024 (ISU' LIHLE HIGHER PRIMARY SCHOOL) het **684** geregistreeerde kiesers
- 'n Gedeelte van Stemdistrik32870909 (TEMPORARY VOTING STATION (OPP. STAND NO. 627)) het **150** geregistreeerde kiesers

Wyk 53 het **15338** geregistreeerde kiesers en bestaan uit die volgende stemdistrikte:

- 'n Gedeelte van Stemdistrik32862315 (ITEMOGELE COMBINED SCHOOL) het **370** geregistreeerde kiesers
- Stemdistrik 32870370 (A HALL) het **3119** geregistreeerde kiesers
- Stemdistrik 32870538 (HECTOR PETERSON PRIMARY SCHOOL) het **2103** geregistreeerde kiesers
- 'n Gedeelte van Stemdistrik32870897 (BASA TUTORIAL INSTITUTE) het **73** geregistreeerde kiesers
- 'n Gedeelte van Stemdistrik32870909 (TEMPORARY VOTING STATION (OPP. STAND NO. 627)) het **1724** geregistreeerde kiesers
- Stemdistrik 32870954 (BRIGHT FUTURE EDUCARE CENTRE) het **3857** geregistreeerde kiesers
- Stemdistrik 32870987 (PROTEA CITY HALL) het **2143** geregistreeerde kiesers
- Stemdistrik 32871203 (TVS OPPOSITE JM KGAPANE HARDWARE) het **1949** geregistreeerde kiesers

Wyk 54 het **17949** geregistreeerde kiesers en bestaan uit die volgende stemdistrikte:

- Stemdistrik 32860144 (PRESIDENT HIGH SCHOOL) het **5697** geregistreeerde kiesers
- 'n Gedeelte van Stemdistrik32860166 (TECHNIKON SA) het **2065** geregistreeerde kiesers
- Stemdistrik 32860335 (MONDEOR RECREATION CENTRE) het **5521** geregistreeerde kiesers

- Stemdistrik 32860346 (MEREDALE PRIMARY SCHOOL) het **3229** geregistreerde kiesers
- Stemdistrik 32860357 (RANDEOR SPECIAL SCHOOL) het **1437** geregistreerde kiesers

Wyk 55 het **17508** geregistreede kiesers en bestaan uit die volgende stembedistrikte:

- Stemdistrik 32860155 (WINCHESTER RIDGE PRIMARY SCHOOL) het **3072** geregistreede kiesers
- Stemdistrik 32860188 (TURFFONTEIN PRIMARY SCHOOL) het **4166** geregistreede kiesers
- Stemdistrik 32860199 (SOUTHERN SUBURBS BOWLING CLUB) het **1468** geregistreede kiesers
- Stemdistrik 32860201 (FOREST HIGH SCHOOL) het **3234** geregistreede kiesers
- Stemdistrik 32860313 (FAKKEL HIGH SCHOOL) het **3138** geregistreede kiesers
- Stemdistrik 32860324 (FOREST HILL PRIMARY SCHOOL) het **2430** geregistreede kiesers

Wyk 56 het **14175** geregistreede kiesers en bestaan uit die volgende stembedistrikte:

- Stemdistrik 32860212 (TOWNSVIEW PRIMARY) het **2548** geregistreede kiesers
- Stemdistrik 32860223 (HIGHVELD PRIMARY SCHOOL) het **2785** geregistreede kiesers
- Stemdistrik 32860234 (ST MARY CHILDRENS HOME) het **1647** geregistreede kiesers
- Stemdistrik 32860245 (MARION COLLEGE) het **2047** geregistreede kiesers
- Stemdistrik 32860751 (ROSETTENVILLE CENTRAL PRIMARY) het **5148** geregistreede kiesers

Wyk 57 het **14573** geregistreede kiesers en bestaan uit die volgende stembedistrikte:

- Stemdistrik 32860111 (CITY DEEP ADULT SCHOOL) het **1368** geregistreede kiesers
- Stemdistrik 32860256 (SOUTH RAND RECREATION CENTRE) het **3154** geregistreede kiesers
- Stemdistrik 32860267 (REWLATCH PRIMARY SCHOOL) het **3178** geregistreede kiesers
- Stemdistrik 32860278 (PRIMARY SCHOOL SUIDHEUWELS) het **2001** geregistreede kiesers
- Stemdistrik 32860289 (QUANTUM LIFE COLLEGE) het **1017** geregistreede kiesers
- Stemdistrik 32862775 (RESTHAVEN PLACE OF REFUGE) het **1044** geregistreede kiesers
- Stemdistrik 32862786 (KASERNE HOSTEL COMMUNITY HALL) het **642** geregistreede kiesers
- Stemdistrik 32862797 (TEMPORARY) het **2169** geregistreede kiesers

Wyk 58 het **13921** geregistreede kiesers en bestaan uit die volgende stembedistrikte:

- Stemdistrik 32840232 (FORDSBURG PRIMARY SCHOOL) het **2847** geregistreede kiesers
- Stemdistrik 32841244 (CROWN REEF PRIMARY SCHOOL) het **1661** geregistreede kiesers
- Stemdistrik 32860010 (JOHANNESBURG CITY HALL) het **4631** geregistreede kiesers
- Stemdistrik 32860100 (SELBY CENTRAL OFFICE) het **1334** geregistreede kiesers
- 'n Gedeelte van Stemdistrik 32860166 (TECHNIKON SA) het **0** geregistreede kiesers
- Stemdistrik 32860177 (PIONEER ADMIN HALL) het **739** geregistreede kiesers
- Stemdistrik 32862405 (JOHANNESBURG ASSOCIATION FOR THE AGED) het **1948** geregistreede kiesers
- Stemdistrik 32862731 (CENTRAL METHODIST MISSION) het **761** geregistreede kiesers

Wyk 59 het **15847** geregistreede kiesers en bestaan uit die volgende stembedistrikte:

- Stemdistrik 32860436 (TVS - ART RESOURCE CENTRE) het **13486** geregistreerde kiesers
- Stemdistrik 32860458 (TVS - EDITH CAVELL CBD) het **2361** geregistreerde kiesers

Wyk **60** het **16087** geregistreerde kiesers en bestaan uit die volgende stemdistrikte:

- Stemdistrik 32850323 (IH HARRIS PRIMARY SCHOOL) het **2705** geregistreerde kiesers
- 'n Gedeelte van Stemdistrik32850390 (CATHEDRAL OF CHRIST THE KING) het **0** geregistreerde kiesers
- Stemdistrik 32850514 (ST ENDAS HIGH SCHOOL) het **4732** geregistreerde kiesers
- Stemdistrik 32860032 (TVS,MARY FITZGERALD SQUARE) het **1423** geregistreerde kiesers
- Stemdistrik 32860043 (PEOPLE'S CENTRE) het **3023** geregistreerde kiesers
- Stemdistrik 32860054 (METROPOLITAN CENTRE) het **2920** geregistreerde kiesers
- Stemdistrik 32860122 (TVS, OPPENHEIMER PARK) het **1284** geregistreerde kiesers

Wyk **61** het **16468** geregistreerde kiesers en bestaan uit die volgende stemdistrikte:

- Stemdistrik 32850345 (TVS,WITS TECHNIKON) het **1760** geregistreerde kiesers
- Stemdistrik 32850356 (BERTHA SOLOMON RECREATION CENTRE) het **3155** geregistreerde kiesers
- Stemdistrik 32850435 (JULES HIGH SCHOOL) het **2470** geregistreerde kiesers
- Stemdistrik 32862685 (TVS,PUBLIC PARK(NEAR LOG SQUARE FACTORY)) het **5028** geregistreerde kiesers
- Stemdistrik 32862696 (JEPPE HOSTEL HALL) het **2642** geregistreerde kiesers
- Stemdistrik 32862887 (MAI-MAI BAZAAR HALL) het **1413** geregistreerde kiesers

Wyk **62** het **13658** geregistreerde kiesers en bestaan uit die volgende stemdistrikte:

- Stemdistrik 32850446 (TEMPLE ISRAEL) het **2424** geregistreerde kiesers
- Stemdistrik 32850457 (CHRIST CHURCH) het **6834** geregistreerde kiesers
- 'n Gedeelte van Stemdistrik32850468 (HILLBROW RECREATION CENTRE) het **4400** geregistreerde kiesers

Wyk **63** het **16711** geregistreerde kiesers en bestaan uit die volgende stemdistrikte:

- 'n Gedeelte van Stemdistrik32850390 (CATHEDRAL OF CHRIST THE KING) het **3080** geregistreerde kiesers
- 'n Gedeelte van Stemdistrik32850402 (CASA MIA OLD AGE HOME) het **2000** geregistreerde kiesers
- 'n Gedeelte van Stemdistrik32850413 (TVS,PAVEMENT IN FRONT OF CAR PORT) het **3896** geregistreerde kiesers
- 'n Gedeelte van Stemdistrik32850468 (HILLBROW RECREATION CENTRE) het **187** geregistreerde kiesers
- Stemdistrik 32850479 (EVANGELICAL LUTHERN CONGREGATION) het **5130** geregistreerde kiesers
- Stemdistrik 32850985 (TVS CARPORT HILLBROW) het **2268** geregistreerde kiesers

Wyk **64** het **17135** geregistreerde kiesers en bestaan uit die volgende stemdistrikte:

- 'n Gedeelte van Stemdistrik32850176 (KING EDWARD VII HIGH SCHOOL) het **150** geregistreerde kiesers
- Stemdistrik 32850211 (BARNATO PARK HIGH SCHOOL) het **6680** geregistreerde kiesers
- Stemdistrik 32850244 (TVS,YEOVILLE) het **2600** geregistreerde kiesers
- Stemdistrik 32850255 (TVS CARPORT BERTRAMS) het **1821** geregistreerde kiesers
- 'n Gedeelte van Stemdistrik32850390 (CATHEDRAL OF CHRIST THE KING) het **1000** geregistreerde kiesers
- 'n Gedeelte van Stemdistrik32850402 (CASA MIA OLD AGE HOME) het **2884** geregistreerde kiesers
- 'n Gedeelte van Stemdistrik32850413 (TVS,PAVEMENT IN FRONT OF CAR PORT) het **2000** geregistreerde kiesers

Wyk **65** het **16219** geregistreerde kiesers en bestaan uit die volgende stemdistrikte:

- 'n Gedeelte van Stemdistribiek32850367 (MALVERN PRIMARY SCHOOL) het **4250** geregistreerde kiesers
- 'n Gedeelte van Stemdistribiek32850389 (KENSINGTON RIDGE PRIMARY) het **593** geregistreerde kiesers
- 'n Gedeelte van Stemdistribiek32851087 (JOY MINISTRIES) het **900** geregistreerde kiesers
- Stemdistribiek 32860098 (TVS GEORGE GOCH) het **5775** geregistreerde kiesers
- Stemdistribiek 32862742 (TEMPORARY VOTING STATION (OPEN FIELD, DENVER)) het **3668** geregistreerde kiesers
- Stemdistribiek 32862764 (EKUKHANYENI MISSION SCHOOL) het **1033** geregistreerde kiesers

Wyk 66 het **16903** geregistreerde kiesers en bestaan uit die volgende stembestreekte:

- Stemdistribiek 32850299 (SIR EDMUND HILLARY PRIMARY SCHOOL) het **4023** geregistreerde kiesers
- Stemdistribiek 32850301 (HOFLAND PARK RECREATION CENTRE) het **5016** geregistreerde kiesers
- Stemdistribiek 32850312 (DOUG WHITEHEAD SCHOOL) het **1947** geregistreerde kiesers
- 'n Gedeelte van Stemdistribiek32850367 (MALVERN PRIMARY SCHOOL) het **2009** geregistreerde kiesers
- Stemdistribiek 32850378 (EASTGATE PRIMARY SCHOOL) het **2592** geregistreerde kiesers
- 'n Gedeelte van Stemdistribiek32850389 (KENSINGTON RIDGE PRIMARY) het **1000** geregistreerde kiesers
- 'n Gedeelte van Stemdistribiek32851087 (JOY MINISTRIES) het **316** geregistreerde kiesers

Wyk 67 het **15955** geregistreerde kiesers en bestaan uit die volgende stembestreekte:

- 'n Gedeelte van Stemdistribiek32850176 (KING EDWARD VII HIGH SCHOOL) het **1007** geregistreerde kiesers
- 'n Gedeelte van Stemdistribiek32850187 (HOLY FAMILY COLLEGE) het **1200** geregistreerde kiesers
- Stemdistribiek 32850200 (YEOVILLE RECREATION CENTRE) het **9044** geregistreerde kiesers
- Stemdistribiek 32850222 (YEOVILLE BOYS PRIMARY SCHOOL) het **2002** geregistreerde kiesers
- 'n Gedeelte van Stemdistribiek32850929 (TVS(WITS UNIVERSITY EDUCATION CAMPUS)) het **1000** geregistreerde kiesers
- Stemdistribiek 32850996 (TEMPORARY VOTING STATION(PUBLIC PARK BELLEVUE)) het **1702** geregistreerde kiesers

Wyk 68 het **16104** geregistreerde kiesers en bestaan uit die volgende stembestreekte:

- Stemdistribiek 32840210 (CORONATIONVILLE RECREATION CENTRE) het **1383** geregistreerde kiesers
- Stemdistribiek 32840254 (BOPHELO PRIVATE SCHOOL) het **2546** geregistreerde kiesers
- Stemdistribiek 32840265 (ANTEA HOSTEL) het **2172** geregistreerde kiesers
- Stemdistribiek 32840287 (RIVERLEA RECREATION CENTRE) het **3041** geregistreerde kiesers
- Stemdistribiek 32840344 (WILHELMINA HOSKINS PRIMARY) het **1738** geregistreerde kiesers
- Stemdistribiek 32840669 (TEMPORARY ZAMIMPILO) het **2360** geregistreerde kiesers
- Stemdistribiek 32841233 (LITTLE PEOPLE PRE-SCHOOL) het **1096** geregistreerde kiesers
- Stemdistribiek 32841301 (CORONATIONVILLE SECONDARY SCHOOL) het **1468** geregistreerde kiesers
- 'n Gedeelte van Stemdistribiek32870224 (DONOVAN MCDONALD CENTRE) het **300** geregistreerde kiesers

Wyk 69 het **17635** geregistreeerde kiesers en bestaan uit die volgende stembdistrikte:

- 'n Gedeelte van Stembdistrik 32840175 (EMMARENTIA PRIMARY) het **0** geregistreeerde kiesers
- Stembdistrik 32840186 (WESTDENE RECREATION CENTRE) het **4506** geregistreeerde kiesers
- Stembdistrik 32840197 (RAUCALL SCHOOL) het **3583** geregistreeerde kiesers
- Stembdistrik 32840209 (AGS TEOLOGIESE KOLLEGE) het **2540** geregistreeerde kiesers
- Stembdistrik 32840221 (HUGUENOT PRIMARY) het **4013** geregistreeerde kiesers
- Stembdistrik 32840243 (JAN HOFMEYR RECREATION CENTRE) het **2201** geregistreeerde kiesers
- 'n Gedeelte van Stembdistrik 32840322 (WESTLEA BOWLING GREEN) het **792** geregistreeerde kiesers

Wyk 70 het **13807** geregistreeerde kiesers en bestaan uit die volgende stembdistrikte:

- Stembdistrik 32870189 (MOTHS HALL) het **3196** geregistreeerde kiesers
- Stembdistrik 32870190 (FLORIDA PRIMARY SCHOOL) het **1936** geregistreeerde kiesers
- Stembdistrik 32870202 (FLORIDA PARK HIGH SCHOOL) het **2257** geregistreeerde kiesers
- Stembdistrik 32870213 (HOERSKOOL FLORIDA) het **3169** geregistreeerde kiesers
- 'n Gedeelte van Stembdistrik 32870224 (DONOVAN MCDONALD CENTRE) het **1713** geregistreeerde kiesers
- Stembdistrik 32870235 (FLEURHOF COMMUNITY HALL) het **1536** geregistreeerde kiesers

Wyk 71 het **18336** geregistreeerde kiesers en bestaan uit die volgende stembdistrikte:

- Stembdistrik 32870055 (DAVIDSONVILLE COMMUNITY CENTRE) het **2491** geregistreeerde kiesers
- Stembdistrik 32870077 (LANTERN SCHOOL) het **2191** geregistreeerde kiesers
- Stembdistrik 32871012 (TEMPORARY VOTING STATION (PLOT 61-PRINCESS)) het **3141** geregistreeerde kiesers
- Stembdistrik 32871056 (SOL PLAATJE COMMUNITY HALL) het **3985** geregistreeerde kiesers
- Stembdistrik 32871090 (GOUDRAND HOSTEL HALL) het **3619** geregistreeerde kiesers
- Stembdistrik 33250452 (TEMPORARY VOTING STATION (LERATONG)) het **2909** geregistreeerde kiesers

Wyk 72 het **14758** geregistreeerde kiesers en bestaan uit die volgende stembdistrikte:

- Stembdistrik 32850086 (GLENHAZEL PRIMARY SCHOOL) het **2797** geregistreeerde kiesers
- Stembdistrik 32850109 (JABULA RECREATION CENTRE) het **5220** geregistreeerde kiesers
- Stembdistrik 32850277 (LINKSFIELD PRIMARY SCHOOL) het **2932** geregistreeerde kiesers
- Stembdistrik 32850288 (ATHLONE GIRLS HIGH SCHOOL) het **3809** geregistreeerde kiesers

Wyk 73 het **16567** geregistreeerde kiesers en bestaan uit die volgende stembdistrikte:

- Stembdistrik 32850020 (SAXONWOLD PRIMARY SCHOOL) het **3909** geregistreeerde kiesers
- Stembdistrik 32850132 (NORWOOD PRIMARY SCHOOL) het **3721** geregistreeerde kiesers
- Stembdistrik 32850143 (PATERSON PARK RECREATION CENTRE) het **2345** geregistreeerde kiesers
- Stembdistrik 32850154 (HOUGHTON PRIMARY SCHOOL) het **3475** geregistreeerde kiesers
- Stembdistrik 32850198 (TRANSVAAL AUTOMOBILE CLUB (SQUASH CLUB)) het **3117** geregistreeerde kiesers

Wyk 74 het **15619** geregistreerde kiesers en bestaan uit die volgende stembdistrikte:

- Stembdistrik 32850075 (BRAMLEY PRIMARY SCHOOL) het **4349** geregistreerde kiesers
- Stembdistrik 32850110 (ORANGE GROVE PRIMARY) het **4332** geregistreerde kiesers
- Stembdistrik 32850121 (ORCHARDS PRIMARY SCHOOL) het **1669** geregistreerde kiesers
- Stembdistrik 32850480 (H A JACK PRIMARY SCHOOL) het **5169** geregistreerde kiesers
- 'n Gedeelte van Stembdistrik32850547 (HYDE PARK HIGH SCHOOL) het **100** geregistreerde kiesers

Wyk 75 het **15988** geregistreerde kiesers en bestaan uit die volgende stembdistrikte:

- 'n Gedeelte van Stembdistrik32850794 (CARTER PRIMARY SCHOOL) het **4530** geregistreerde kiesers
- 'n Gedeelte van Stembdistrik32850907 (EKUKHANYISWENI SCHOOL) het **2429** geregistreerde kiesers
- Stembdistrik 32850952 (ALEXANDRA LIBRARY (NEW LIBRARY)) het **9029** geregistreerde kiesers

Wyk 76 het **18168** geregistreerde kiesers en bestaan uit die volgende stembdistrikte:

- Stembdistrik 32850165 (OLD APOSTOLIC CHURCH) het **3512** geregistreerde kiesers
- Stembdistrik 32850266 (THUSONG YOUTH CENTRE) het **5262** geregistreerde kiesers
- Stembdistrik 32850974 (3 SQUARE GROUNDS) het **2889** geregistreerde kiesers
- Stembdistrik 32851009 (WOMEN FOR PEACE) het **1698** geregistreerde kiesers
- Stembdistrik 32851010 (PHASE ONE FLATS) het **1808** geregistreerde kiesers
- Stembdistrik 32851098 (TVS(RUTH AND 16TH AVENUE)) het **2999** geregistreerde kiesers

Wyk 77 het **17032** geregistreerde kiesers en bestaan uit die volgende stembdistrikte:

- Stembdistrik 32910094 (IVORY PARK SECONDARY SCHOOL) het **2784** geregistreerde kiesers
- Stembdistrik 32910117 (IVORY PARK FIRE STATION) het **2870** geregistreerde kiesers
- Stembdistrik 32910128 (STAND 10421 IVORY PARK) het **3846** geregistreerde kiesers
- Stembdistrik 32910252 (MIKATEKA SCHOOL) het **2298** geregistreerde kiesers
- Stembdistrik 32910274 (EBOMINI SCHOOL) het **2499** geregistreerde kiesers
- Stembdistrik 32910285 (MPUMELELO CLINIC) het **2735** geregistreerde kiesers

Wyk 78 het **15909** geregistreerde kiesers en bestaan uit die volgende stembdistrikte:

- 'n Gedeelte van Stembdistrik32910106 (UMQHELE SCHOOL) het **2300** geregistreerde kiesers
- Stembdistrik 32910139 (STAND 6160 IVORY PARK) het **3717** geregistreerde kiesers
- Stembdistrik 32910151 (BONWELONG PRIMARY SCHOOL) het **3184** geregistreerde kiesers
- Stembdistrik 32910184 (IVORY PARK COMMUNITY HALL) het **3836** geregistreerde kiesers
- Stembdistrik 32910241 (FULL GOSPEL CHURCH) het **2872** geregistreerde kiesers

Wyk 79 het **15661** geregistreerde kiesers en bestaan uit die volgende stembdistrikte:

- Stembdistrik 32910173 (EQINISWENI SECONDARY SCHOOL) het **3726** geregistreerde kiesers
- Stembdistrik 32910207 (IVORY PARK TAXI RANK) het **4689** geregistreerde kiesers
- Stembdistrik 32910218 (VUKUZENZELE CRECHE) het **3977** geregistreerde kiesers
- Stembdistrik 32910229 (MYNHARDT HALL) het **3269** geregistreerde kiesers

Wyk 80 het **16306** geregistreerde kiesers en bestaan uit die volgende stembdistrikte:

- Stembdistrik 32900217 (KANANA COMMUNITY HALL) het **5701** geregistreerde kiesers

- Stemdistrik 32900228 (KANANA SCHOOL) het **3082** geregistreerde kiesers
- Stemdistrik 32910162 (RABIE RIDGE COMMUNITY HALL) het **4462** geregistreerde kiesers
- Stemdistrik 32910195 (IVORY PARK PRIMARY SCHOOL) het **3061** geregistreerde kiesers

Wyk **81** het **13876** geregistreerde kiesers en bestaan uit die volgende stemdistrikte:

- Stemdistrik 32850064 (LYNDHURST PRIMARY SCHOOL) het **5707** geregistreerde kiesers
- Stemdistrik 32850097 (REMBRANDT PARK PRIMARY) het **2720** geregistreerde kiesers
- 'n Gedeelte van Stemdistrik32850424 (SESWETLA CLINIC TVS) het **1400** geregistreerde kiesers
- Stemdistrik 32850491 (TARENTAAL RETIREMENT VILLAGE) het **917** geregistreerde kiesers
- 'n Gedeelte van Stemdistrik32851032 (SKEEN PRIMARY SCHOOL) het **1828** geregistreerde kiesers
- Stemdistrik 32851043 (RIVER PARK) het **1304** geregistreerde kiesers

Wyk **82** het **15359** geregistreerde kiesers en bestaan uit die volgende stemdistrikte:

- Stemdistrik 32840029 (CLAREMONT PRIMARY SCHOOL) het **930** geregistreerde kiesers
- Stemdistrik 32840030 (DANIE VAN ZYL RECREATION CENTRE) het **3099** geregistreerde kiesers
- Stemdistrik 32840052 (DOWLING AVE PRIMARY) het **2044** geregistreerde kiesers
- Stemdistrik 32840276 (GR HARRIS PRIMARY SCHOOL) het **2125** geregistreerde kiesers
- Stemdistrik 32840298 (PARISH OF ST FRANCIS (ANG/ROM)) het **1966** geregistreerde kiesers
- Stemdistrik 32840333 (NEWCLARE PRIMARY SCHOOL) het **1008** geregistreerde kiesers
- Stemdistrik 32841299 (TEMPORARY VOTING STATION (KATHRADA PARK)) het **1759** geregistreerde kiesers
- Stemdistrik 32870246 (ARTHUR MATTHEWS PRIMARY SCHOOL) het **2428** geregistreerde kiesers

Wyk **83** het **16551** geregistreerde kiesers en bestaan uit die volgende stemdistrikte:

- Stemdistrik 32870022 (ADELAAR HOERSKOOL) het **3787** geregistreerde kiesers
- Stemdistrik 32870033 (LAERSKOOL ROODEBEECK) het **2563** geregistreerde kiesers
- Stemdistrik 32870044 (LAERSKOOL CULEMBEECK) het **2413** geregistreerde kiesers
- Stemdistrik 32870066 (GERMAN LUTHERAN CHURCH) het **3005** geregistreerde kiesers
- Stemdistrik 32870279 (NG KERK ROODEKRANS) het **1397** geregistreerde kiesers
- Stemdistrik 32870280 (LAERSKOOL ROODEKRANS) het **2936** geregistreerde kiesers
- 'n Gedeelte van Stemdistrik32870291 (KLEIN HELDERKRUIN CENTRE) het **350** geregistreerde kiesers

Wyk **84** het **15657** geregistreerde kiesers en bestaan uit die volgende stemdistrikte:

- Stemdistrik 32870099 (ROODEPOORT CITY HALL) het **4008** geregistreerde kiesers
- Stemdistrik 32870123 (ROODEPOORT HOERSKOOL) het **2667** geregistreerde kiesers
- Stemdistrik 32870134 (ROODEPOORT DURBAN DEEP HALL) het **1267** geregistreerde kiesers
- Stemdistrik 32870156 (DISCOVERY COMMUNITY CENTRE) het **3489** geregistreerde kiesers
- Stemdistrik 32871034 (ROODEPARK SCHOOL) het **1678** geregistreerde kiesers

- Stemdistrik 32871089 (RUITER AFRIKAANS PRIMARY SCHOOL) het **2548** geregistreerde kiesers
- 'n Gedeelte van Stemdistrik 32871168 (TEMPORARY VOTING STATION (OPEN FIELD)) het **0** geregistreerde kiesers

Wyk **85** het **15866** geregistreerde kiesers en bestaan uit die volgende stemdistrikte:

- Stemdistrik 32870088 (ROODEPOORT TECHNICAL COLLEGE) het **1747** geregistreerde kiesers
- Stemdistrik 32870112 (LAERSKOOL HORISON) het **2652** geregistreerde kiesers
- Stemdistrik 32870167 (GEREFORMEERDE KERK) het **1787** geregistreerde kiesers
- Stemdistrik 32870178 (BIOKINETICS CENTRE) het **1653** geregistreerde kiesers
- Stemdistrik 32870268 (HELDERKRUIN LAERSKOOL) het **2861** geregistreerde kiesers
- Stemdistrik 32870303 (KLOOFENDAL AMPITHEATRE) het **1568** geregistreerde kiesers
- Stemdistrik 32870336 (CONSTANTIA KLOOF PRIMARY SCHOOL) het **3598** geregistreerde kiesers

Wyk **86** het **14692** geregistreerde kiesers en bestaan uit die volgende stemdistrikte:

- Stemdistrik 32840041 (LAERSKOOL ESPERANZA) het **3857** geregistreerde kiesers
- Stemdistrik 32840063 (WESTBURY PRIMARY SCHOOL) het **1380** geregistreerde kiesers
- Stemdistrik 32840119 (TEMPORARY VOTING STATION (ALBERTS FARM)) het **2181** geregistreerde kiesers
- 'n Gedeelte van Stemdistrik 32840322 (WESTLEA BOWLING GREEN) het **250** geregistreerde kiesers
- Stemdistrik 32841378 (WESTBURY RECREATION CENTRE) het **1424** geregistreerde kiesers
- Stemdistrik 32870257 (HOERSKOOL DIE BURGER) het **2912** geregistreerde kiesers
- Stemdistrik 32871067 (NG KERK) het **2688** geregistreerde kiesers

Wyk **87** het **15544** geregistreerde kiesers en bestaan uit die volgende stemdistrikte:

- Stemdistrik 32840164 (GREENSIDE PRIMARY SCHOOL) het **3627** geregistreerde kiesers
- Stemdistrik 32840311 (THE RIDGE SCHOOL) het **3385** geregistreerde kiesers
- Stemdistrik 32841312 (MELPARK PRIMARY SCHOOL) het **3167** geregistreerde kiesers
- Stemdistrik 32850019 (PARKHURST PRIMARY SCHOOL) het **3442** geregistreerde kiesers
- 'n Gedeelte van Stemdistrik 32850187 (HOLY FAMILY COLLEGE) het **1184** geregistreerde kiesers
- 'n Gedeelte van Stemdistrik 32850637 (CRAIGHALL PRIMARY SCHOOL) het **10** geregistreerde kiesers
- 'n Gedeelte van Stemdistrik 32850929 (TVS(WITS UNIVERSITY EDUCATION CAMPUS)) het **579** geregistreerde kiesers

Wyk **88** het **13959** geregistreerde kiesers en bestaan uit die volgende stemdistrikte:

- Stemdistrik 32840074 (FRANKLIN D ROOSEVELT PRIMARY SCHOOL) het **5121** geregistreerde kiesers
- Stemdistrik 32840108 (BERARIO COMMUNITY CENTRE) het **3360** geregistreerde kiesers
- Stemdistrik 32840120 (NORTHCLIFF HIGH SCHOOL) het **2407** geregistreerde kiesers
- 'n Gedeelte van Stemdistrik 32840175 (EMMARENTIA PRIMARY) het **3071** geregistreerde kiesers

Wyk **89** het **17672** geregistreerde kiesers en bestaan uit die volgende stemdistrikte:

- Stemdistrik 32840085 (NG KERK FAIRLAND) het **4036** geregistreerde kiesers
- Stemdistrik 32840502 (BOSKOP PRIMARY/LAERSKOOL BOSKOP) het **3499** geregistreerde kiesers

- Stemdistrik 32870325 (PANORAMA PRIMARY SCHOOL) het **3929** geregistreerde kiesers
- Stemdistrik 32870347 (WELTEVREDEN PARK PRIMARY SCHOOL) het **4279** geregistreerde kiesers
- Stemdistrik 32871045 (HILLFOX VALUE CENTRE) het **1929** geregistreerde kiesers

Wyk **90** het **15468** geregistreerde kiesers en bestaan uit die volgende stemdistrikte:

- 'n Gedeelte van Stemdistrik32840467 (BLAIRGOWRIE COMMUNITY CENTRE) het **200** geregistreerde kiesers
- Stemdistrik 32850042 (TEMPORARY STATION (ROSEBANK BOWLING CLUB)) het **4312** geregistreerde kiesers
- 'n Gedeelte van Stemdistrik32850547 (HYDE PARK HIGH SCHOOL) het **2687** geregistreerde kiesers
- Stemdistrik 32850615 (GEORGE LEA SPORTS CLUB) het **3735** geregistreerde kiesers
- 'n Gedeelte van Stemdistrik32850637 (CRAIGHALL PRIMARY SCHOOL) het **4534** geregistreerde kiesers

Wyk **91** het **16062** geregistreerde kiesers en bestaan uit die volgende stemdistrikte:

- Stemdistrik 32850558 (INANDA CLUB) het **5947** geregistreerde kiesers
- 'n Gedeelte van Stemdistrik32850569 (ALEXANDRA HIGH SCHOOL) het **5600** geregistreerde kiesers
- Stemdistrik 32850581 (TEMPORARY VOTING STATION (INNISFREE PARK)) het **1702** geregistreerde kiesers
- 'n Gedeelte van Stemdistrik32850693 (METHODIST CHURCH OF SOUTH AFRICA) het **489** geregistreerde kiesers
- 'n Gedeelte van Stemdistrik32850794 (CARTER PRIMARY SCHOOL) het **1000** geregistreerde kiesers
- 'n Gedeelte van Stemdistrik32850907 (EKUKHANYISWENI SCHOOL) het **1000** geregistreerde kiesers
- Stemdistrik 32851021 (CHINESE KOU TING SCHOOL) het **324** geregistreerde kiesers

Wyk **92** het **17135** geregistreerde kiesers en bestaan uit die volgende stemdistrikte:

- Stemdistrik 32910016 (RANDJESFONTEIN HOMESTEAD) het **2364** geregistreerde kiesers
- Stemdistrik 32910049 (EBONY PARK SCHOOL) het **5721** geregistreerde kiesers
- 'n Gedeelte van Stemdistrik32910106 (UMQHELE SCHOOL) het **0** geregistreerde kiesers
- Stemdistrik 32910140 (MIDRAND PRIMARY SCHOOL) het **2629** geregistreerde kiesers
- Stemdistrik 32910308 (KAALFONTEIN TAXI RANK) het **6421** geregistreerde kiesers

Wyk **93** het **18309** geregistreerde kiesers en bestaan uit die volgende stemdistrikte:

- Stemdistrik 32840018 (SUMMIT COLLEGE) het **636** geregistreerde kiesers
- Stemdistrik 32850727 (BUCCLEUCH PRIMARY SCHOOL) het **3411** geregistreerde kiesers
- Stemdistrik 32850738 (SUNNINGHILL SPAR) het **4512** geregistreerde kiesers
- Stemdistrik 32850761 (PAULSHOF) het **2012** geregistreerde kiesers
- Stemdistrik 32910027 (SWISS CLUB) het **3564** geregistreerde kiesers
- Stemdistrik 32910050 (HALFWAY HOUSE PRIMARY SCHOOL) het **3490** geregistreerde kiesers
- Stemdistrik 32910083 (CLUNNY FARM) het **684** geregistreerde kiesers

Wyk **94** het **17911** geregistreerde kiesers en bestaan uit die volgende stemdistrikte:

- Stemdistrik 32840580 (WITKOPPEN COMBINED SCHOOL) het **3628** geregistreerde kiesers
- Stemdistrik 32840591 (RIVER WALK CENTRE) het **3631** geregistreerde kiesers
- Stemdistrik 32850053 (LEEUEWKOP PRISON) het **2975** geregistreerde kiesers

- Stemdistribrik 32850536 (TEMPORARY STATION(NEXT TO LONEHILL VILLAGE CHURCH)) het **4853** geregistreeerde kiesers
- Stemdistribrik 32910061 (TEMPORARY VOTING STATION (BEAULIEU BIRD SANCTUARY)) het **2824** geregistreeerde kiesers

Wyk **95** het **15654** geregistreeerde kiesers en bestaan uit die volgende stembdistribrike:

- Stembdistribrik 32841176 (DIEPSLOOT YOUTH CENTRE) het **4289** geregistreeerde kiesers
- Stembdistribrik 32841187 (MUZOMUHLE PRIMARY SCHOOL) het **5615** geregistreeerde kiesers
- 'n Gedeelte van Stembdistribrik32841198 (DIEPSLOOT COMBINED SCHOOL) het **1500** geregistreeerde kiesers
- 'n Gedeelte van Stembdistribrik32841389 (NEIGHBOURHOOD CENTRE) het **3450** geregistreeerde kiesers
- 'n Gedeelte van Stembdistribrik32841402 (NEIGHBOURHOOD COMMUNITY HALL) het **800** geregistreeerde kiesers

Wyk **96** het **16933** geregistreeerde kiesers en bestaan uit die volgende stembdistribrike:

- 'n Gedeelte van Stembdistribrik32841198 (DIEPSLOOT COMBINED SCHOOL) het **5403** geregistreeerde kiesers
- Stembdistribrik 32841200 (ZEVENFONTEIN NURSERY SCHOOL) het **1889** geregistreeerde kiesers
- Stembdistribrik 32841255 (AFRICA ABLAZE MINISTRIES) het **878** geregistreeerde kiesers
- Stembdistribrik 32841288 (PARADISE BEND SCHOOL) het **703** geregistreeerde kiesers
- Stembdistribrik 32841323 (KWENA MOLAPO SCHOOL) het **2441** geregistreeerde kiesers
- Stembdistribrik 32841334 (ZEVENFONTEIN HALL) het **2983** geregistreeerde kiesers
- 'n Gedeelte van Stembdistribrik32841389 (NEIGHBOURHOOD CENTRE) het **468** geregistreeerde kiesers
- Stembdistribrik 32841390 (ITIRELE-ZENZELE) het **567** geregistreeerde kiesers
- 'n Gedeelte van Stembdistribrik32841402 (NEIGHBOURHOOD COMMUNITY HALL) het **1601** geregistreeerde kiesers

Wyk **97** het **17398** geregistreeerde kiesers en bestaan uit die volgende stembdistribrike:

- Stembdistribrik 32870011 (ALLEN GLEN HIGH SCHOOL) het **4874** geregistreeerde kiesers
- 'n Gedeelte van Stembdistribrik32870291 (KLEIN HELDERKRUIN CENTRE) het **2697** geregistreeerde kiesers
- Stembdistribrik 32870314 (RUIMSIG SPORT COMPLEX / STADIUM) het **2632** geregistreeerde kiesers
- Stembdistribrik 32870358 (PRINTING COLLEGE) het **1880** geregistreeerde kiesers
- Stembdistribrik 32871023 (STRUBENSVALLEY LIBRARY) het **5315** geregistreeerde kiesers

Wyk **98** het **14539** geregistreeerde kiesers en bestaan uit die volgende stembdistribrike:

- Stembdistribrik 32840096 (NORTHCLIFF PRIMARY SCHOOL) het **4122** geregistreeerde kiesers
- Stembdistribrik 32840366 (WINDSOR EAST RECREATION CENTRE) het **2890** geregistreeerde kiesers
- Stembdistribrik 32840388 (ROBIN HILLS PRIMARY SCHOOL) het **3333** geregistreeerde kiesers
- 'n Gedeelte van Stembdistribrik32840399 (WINDSOR WEST COMMUNITY CENTRE) het **2503** geregistreeerde kiesers
- Stembdistribrik 32840524 (TEMPORARY VOTING STATION (RANDPARK RIDGE X41)) het **1691** geregistreeerde kiesers

Wyk **99** het **15382** geregistreeerde kiesers en bestaan uit die volgende stembdistribrike:

- Stembdistribrik 32840131 (LAERSKOOL LOUW GELDENHUYS) het **3169** geregistreeerde kiesers
- Stembdistribrik 32840142 (LINDEN HOERSKOOL) het **2604** geregistreeerde kiesers

- Stemdistrrik 32840153 (BLAIRGOWRIE PRIMARY SCHOOL) het **2913** geregistreerde kiesers
- Stemdistrrik 32840355 (LAERSKOOL UNIKA) het **4149** geregistreerde kiesers
- Stemdistrrik 32840377 (IR GRIFFITH PRIMARY SCHOOL) het **2547** geregistreerde kiesers

Wyk **100** het **18058** geregistreeede kiesers en bestaan uit die volgende stembdistrikte:

- Stemdistrrik 32840513 (BOSKRUIJ COMMUNITY CENTRE) het **4742** geregistreeede kiesers
- Stemdistrrik 32840557 (TEMPORARY STATION (NORTHGATE SHOPPING CENTRE NO 3)) het **3106** geregistreeede kiesers
- Stemdistrrik 32840614 (MASAKHANE TSWELELOPELE PRIMARY) het **5546** geregistreeede kiesers
- Stemdistrrik 32841266 (TEMPORARY VOTING STATION (SPCA RANDBURG)) het **1820** geregistreeede kiesers
- Stemdistrrik 32841277 (REALEBOGA PRE-PRIMARY SCHOOL) het **2844** geregistreeede kiesers

Wyk **101** het **16057** geregistreeede kiesers en bestaan uit die volgende stembdistrikte:

- Stemdistrrik 32840401 (RANDPARK PRIMARY SCHOOL) het **2879** geregistreeede kiesers
- Stemdistrrik 32840535 (RANDPARK RIDGE UNITED CHURCH) het **3617** geregistreeede kiesers
- Stemdistrrik 32840546 (NORTHERN MLC CLUB) het **2127** geregistreeede kiesers
- Stemdistrrik 32840568 (SHARONLEA PRIMARY) het **3917** geregistreeede kiesers
- Stemdistrrik 32840579 (TEMPORARY VOTING STATION (JHB NORTH)) het **3517** geregistreeede kiesers

Wyk **102** het **13738** geregistreeede kiesers en bestaan uit die volgende stembdistrikte:

- Stemdistrrik 32840423 (LAERSKOOL FONTAINEBLEAU) het **2930** geregistreeede kiesers
- Stemdistrrik 32840456 (BORDEAUX PRIMARY SCHOOL) het **4008** geregistreeede kiesers
- 'n Gedeelte van Stemdistrrik32840467 (BLAIRGOWRIE COMMUNITY CENTRE) het **2337** geregistreeede kiesers
- Stemdistrrik 32840478 (TEMPORARY STATION (ST STITHIANS PRIVATE SCHOOL)) het **2112** geregistreeede kiesers
- Stemdistrrik 32850783 (BRYANSTON HIGH SCHOOL) het **2351** geregistreeede kiesers

Wyk **103** het **14008** geregistreeede kiesers en bestaan uit die volgende stembdistrikte:

- Stemdistrrik 32850604 (SANDOWN HALL) het **2335** geregistreeede kiesers
- Stemdistrrik 32850626 (FIELD AND STUDY CENTRE) het **2469** geregistreeede kiesers
- Stemdistrrik 32850648 (ECOLE JULES VERNE FR SCHOOL) het **2749** geregistreeede kiesers
- Stemdistrrik 32850659 (TEMPORARY VOTING STATION (RIVERS OF JOY CHURCH)) het **3388** geregistreeede kiesers
- Stemdistrrik 32850750 (BRYNEVEN PRIMARY SCHOOL) het **3067** geregistreeede kiesers

Wyk **104** het **13854** geregistreeede kiesers en bestaan uit die volgende stembdistrikte:

- 'n Gedeelte van Stemdistrrik32840399 (WINDSOR WEST COMMUNITY CENTRE) het **200** geregistreeede kiesers
- Stemdistrrik 32840412 (NG KERK FONTAINEBLEAU) het **3275** geregistreeede kiesers
- Stemdistrrik 32840434 (ELECTRICITY DEPARTMENT) het **2310** geregistreeede kiesers
- Stemdistrrik 32840445 (FERNDALE HIGH SCHOOL) het **2207** geregistreeede kiesers

- Stemdistrik 32840489 (TEMPORARY OPEN PARK (CNR WESTVIEW DR. & ROUX AVE)) het **2436** geregistreerde kiesers
- Stemdistrik 32850840 (BRYANDALE PRIMARY SCHOOL) het **3426** geregistreerde kiesers

Wyk **105** het **17926** geregistreeerde kiesers en bestaan uit die volgende stemdistrikte:

- Stemdistrik 32850334 (ALTREK CENTRE) het **3030** geregistreeerde kiesers
- Stemdistrik 32850503 (BOVET COMMUNITY SCHOOL) het **5954** geregistreeerde kiesers
- Stemdistrik 32850884 (EAST BANK CLINIC) het **1873** geregistreeerde kiesers
- Stemdistrik 32850895 (SWISS MISSION/EVANGELICAL PRESBYTERIAN CHURCH) het **7069** geregistreeerde kiesers

Wyk **106** het **18325** geregistreeerde kiesers en bestaan uit die volgende stemdistrikte:

- Stemdistrik 32840490 (NORSCOT MANOR RECREATION CENTRE) het **3320** geregistreeerde kiesers
- Stemdistrik 32840603 (FOURWAYS HIGH SCHOOL) het **3480** geregistreeerde kiesers
- Stemdistrik 32850682 (CEDAR PARK HOTEL) het **1283** geregistreeerde kiesers
- Stemdistrik 32850749 (RIVONIA VILLAGE HALL) het **5212** geregistreeerde kiesers
- Stemdistrik 32850772 (BRYANSTON LAERSKOOL) het **3589** geregistreeerde kiesers
- Stemdistrik 32850918 (SA GUIDE DOG ASSOCIATION FOR THE BLIND) het **1441** geregistreeerde kiesers

Wyk **107** het **15488** geregistreeerde kiesers en bestaan uit die volgende stemdistrikte:

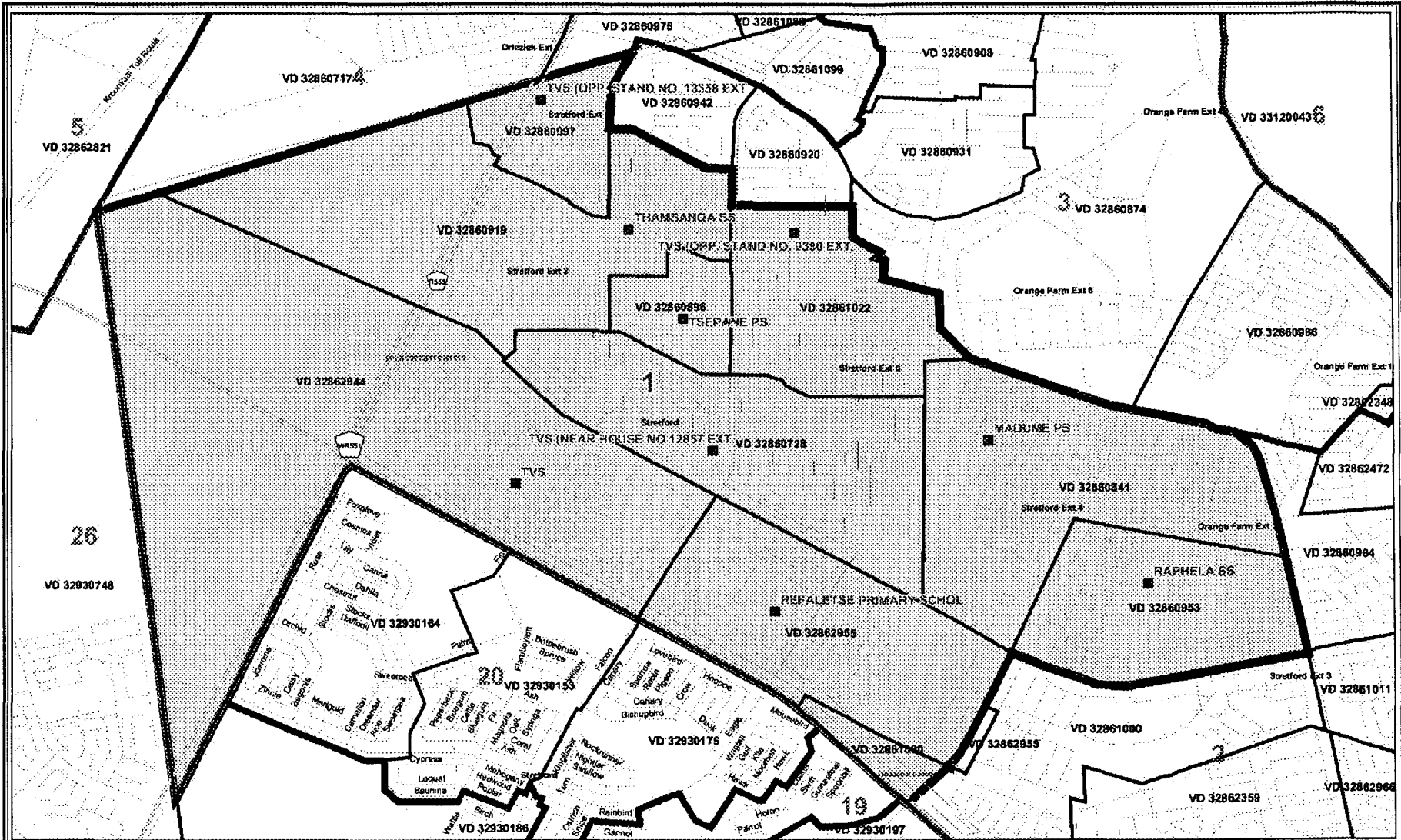
- Stemdistrik 32850806 (ST MICHAEL'S CHURCH) het **4043** geregistreeerde kiesers
- Stemdistrik 32850817 (AME CHURCH) het **4646** geregistreeerde kiesers
- Stemdistrik 32850828 (REALOGILE HIGH SCHOOL) het **2812** geregistreeerde kiesers
- Stemdistrik 32850862 (DR KNAK COMMUNITY SCHOOL) het **3987** geregistreeerde kiesers

Wyk **108** het **13688** geregistreeerde kiesers en bestaan uit die volgende stemdistrikte:

- 'n Gedeelte van Stemdistrik 32850569 (ALEXANDRA HIGH SCHOOL) het **231** geregistreeerde kiesers
- 'n Gedeelte van Stemdistrik 32850693 (METHODIST CHURCH OF SOUTH AFRICA) het **1000** geregistreeerde kiesers
- Stemdistrik 32850873 (TEMPORARY VOTING STATION (UNITED CHURCH OF CHRIST)) het **5643** geregistreeerde kiesers
- Stemdistrik 32851054 (FAITH DAY CARE) het **1894** geregistreeerde kiesers
- Stemdistrik 32851065 (VASCO AND 9TH AVENUE) het **2410** geregistreeerde kiesers
- Stemdistrik 32851076 (TVS(JOHN BRANDT AND 5TH AVENUE)) het **2510** geregistreeerde kiesers

Wyk **109** het **15073** geregistreeerde kiesers en bestaan uit die volgende stemdistrikte:

- Stemdistrik 32850592 (ERNEST ULLMAN RECREATION CENTRE) het **2491** geregistreeerde kiesers
- Stemdistrik 32850671 (WENDYWOOD HIGH SCHOOL) het **3900** geregistreeerde kiesers
- Stemdistrik 32850705 (MARLBORO GARDENS SECONDARY SCHOOL) het **2476** geregistreeerde kiesers
- Stemdistrik 32850716 (TEMPORARY VOTING STATION (DIPAC FACTORY)) het **3398** geregistreeerde kiesers
- Stemdistrik 32850839 (ZION APOSTOLIC CHURCH) het **2808** geregistreeerde kiesers




Legend

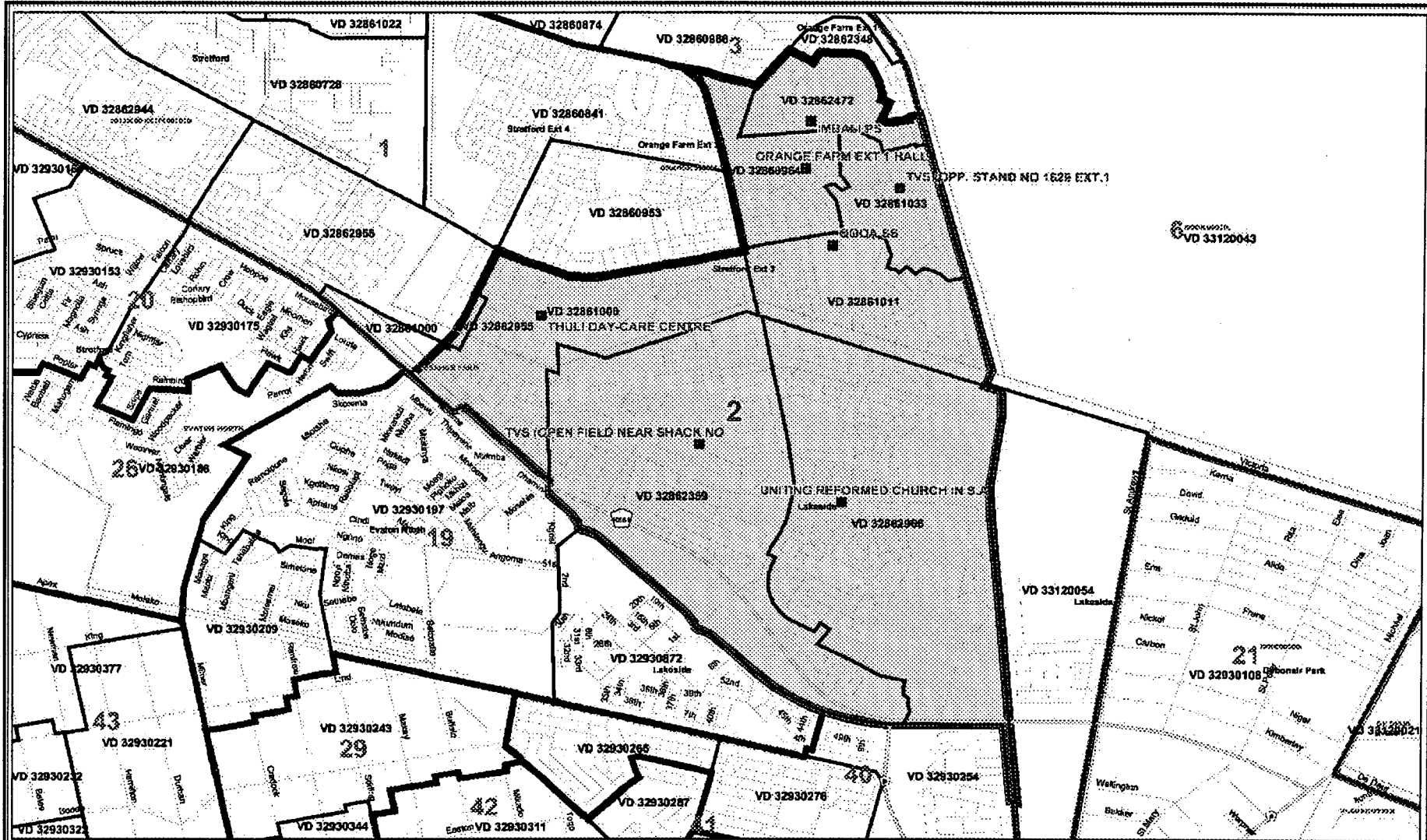
Provincial Boundary	Parent Farms	Voting Station
Local Municipality	Ward	Main Road
District Management Area	Voting District	Road
Traditional Authority Area	Dam	River

City of Johannesburg
 Publication of the delimitation of Ward 1
 of City of Johannesburg (Johannesburg)
 in terms of Item 5 of Schedule 1 to the
 Local Government: Municipal Structures Act, 1998
 (Act No.117 of 1998)

NOT TO SCALE
DATE February 2005
WARD NUMBER 1

Additional information relating to this map
 can be obtained by contacting the
 Municipal Demarcation Board at:
 Tel: (012) 342 2481 Fax: (012) 342 2480
 e-mail: info@demarcation.org.za
 Website: www.demarcation.org.za
 Address: Private Bag X28, Hatfield 0028





Legend

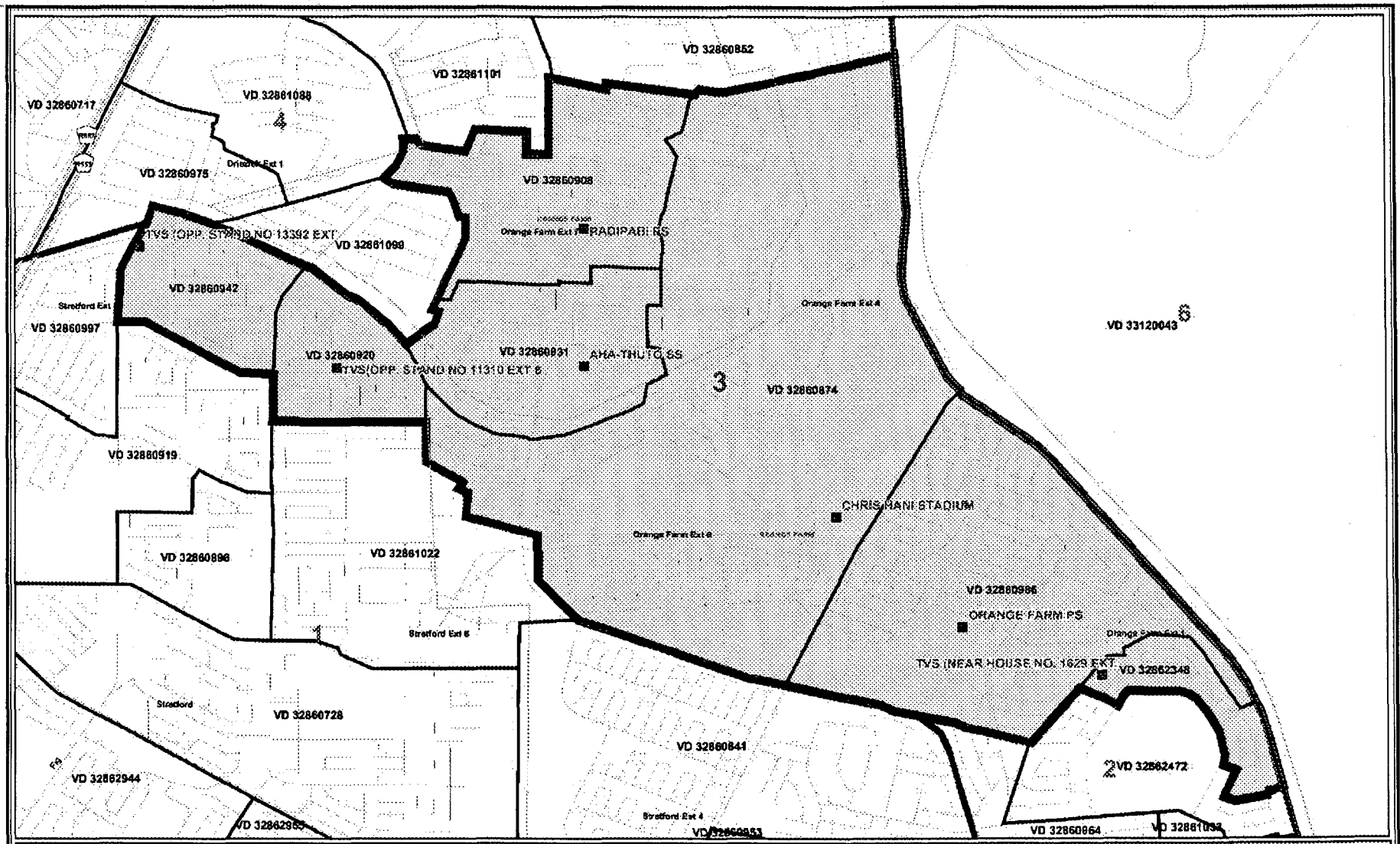
Provincial Boundary	Parent Farms	Voting Station
Local Municipality	Ward	Main Road
District Management Area	Voting District	Road
Traditional Authority Area	Dam	River

City of Johannesburg
 Publication of the delimitation of Ward 2
 of City of Johannesburg (Johannesburg)
 in terms of Item 5 of Schedule 1 to the
 Local Government: Municipal Structures Act, 1998
 (Act No.117 of 1998)

NOT TO SCALE
DATE February 2005
WARD NUMBER 2

Additional information relating to this map
 can be obtained by contacting the
 Municipal Demarcation Board at:
 Tel: (012) 342 2481 Fax: (012) 342 2480
 e-mail: info@demarcation.org.za
 Website: www.demarcation.org.za
 Address: Private Bag X28, Hatfield 0028





Legend

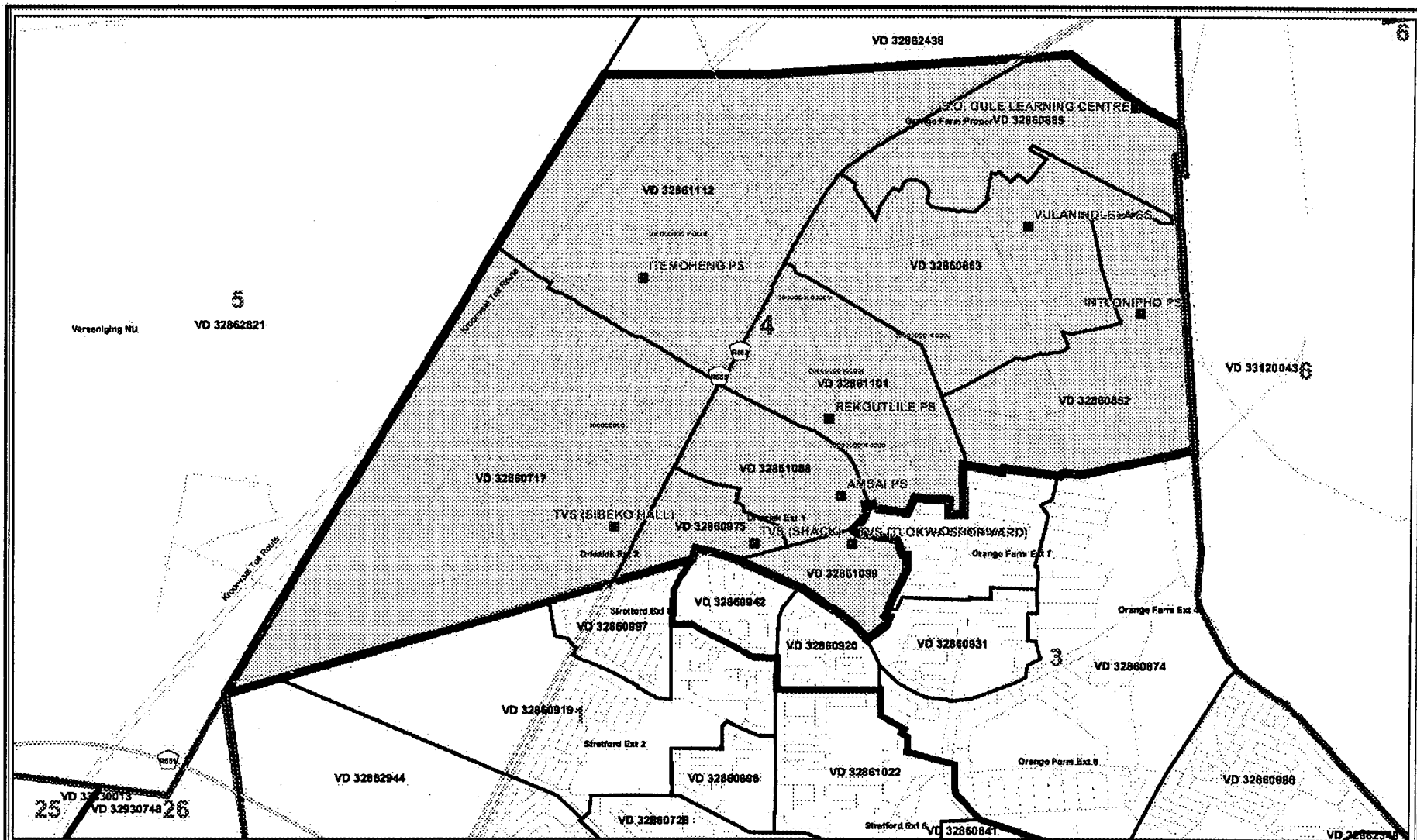
Province Boundary	Parent Farms	Voting Station
Local Municipality	Ward	Main Road
District Management Area	Voting District	Road
Traditional Authority Area	Dam	River

City of Johannesburg
 Publication of the delimitation of Ward 3
 of City of Johannesburg (Johannesburg)
 in terms of Item 5 of Schedule 1 to the
 Local Government: Municipal Structures Act, 1998
 (Act No.117 of 1998)

NOT TO SCALE
DATE February 2005
WARD NUMBER 3

Additional information relating to this map
 can be obtained by contacting the
 Municipal Demarcation Board at:
 Tel: (012) 342 2481 Fax: (012) 342 2480
 e-mail: info@demarcation.org.za
 Website: www.demarcation.org.za
 Address: Private Bag X28, Hatfield 0028





Legend

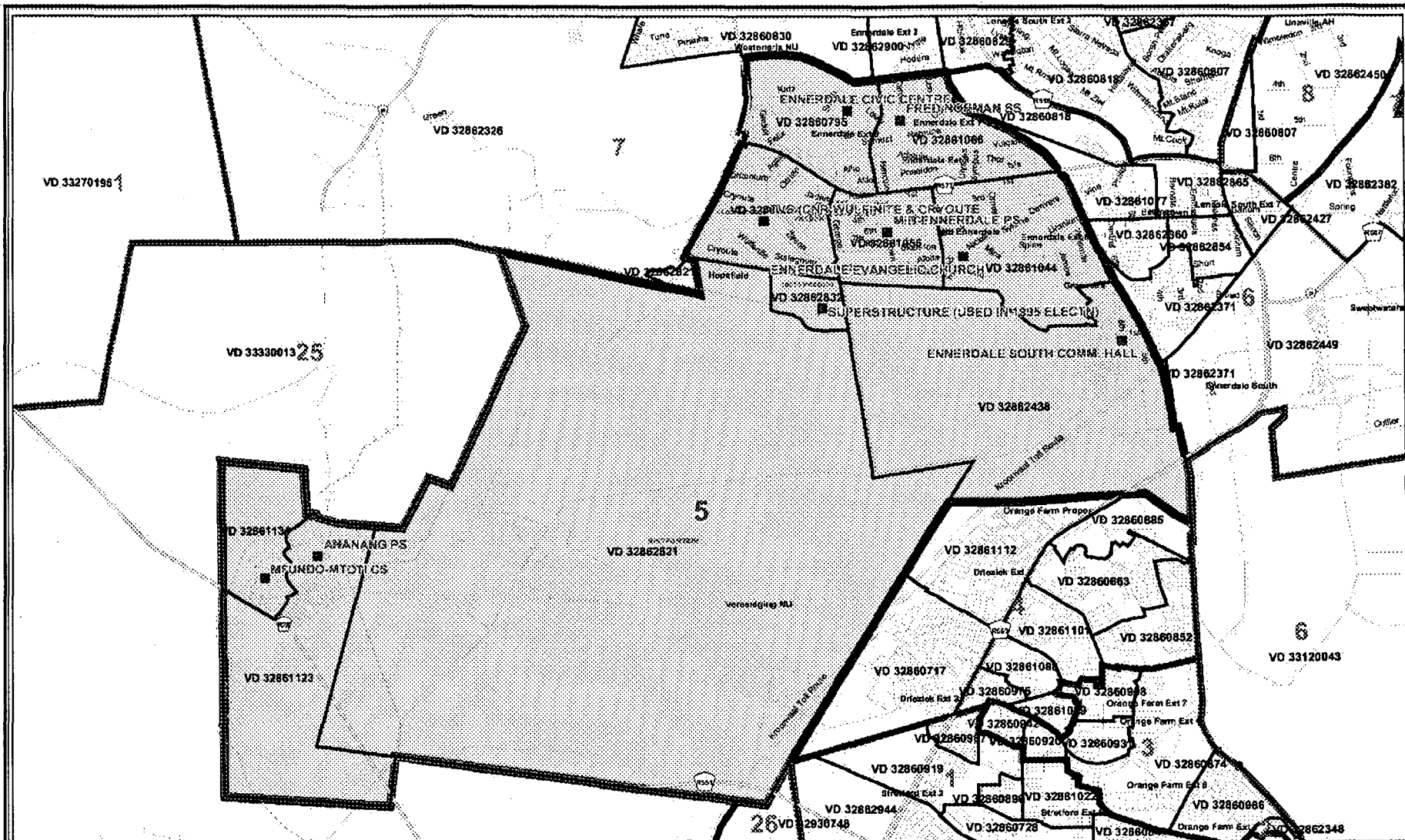
Provincial Boundary	Parent Farms	Voting Station
Local Municipality	Ward	Main Road
District Management Area	Voting District	Road
Traditional Authority Area	Dam	River

City of Johannesburg
 Publication of the delimitation of Ward 4
 of City of Johannesburg (Johannesburg)
 in terms of Item 5 of Schedule 1 to the
 Local Government: Municipal Structures Act, 1998
 (Act No.117 of 1998)

NOT TO SCALE
DATE February 2005
WARD NUMBER 4

Additional information relating to this map
 can be obtained by contacting the
 Municipal Demarcation Board at:
 Tel: (012) 342 2481 Fax: (012) 342 2480
 e-mail: info@demarcation.org.za
 Website: www.demarcation.org.za
 Address: Private Bag X28, Hatfield 0028





Legend

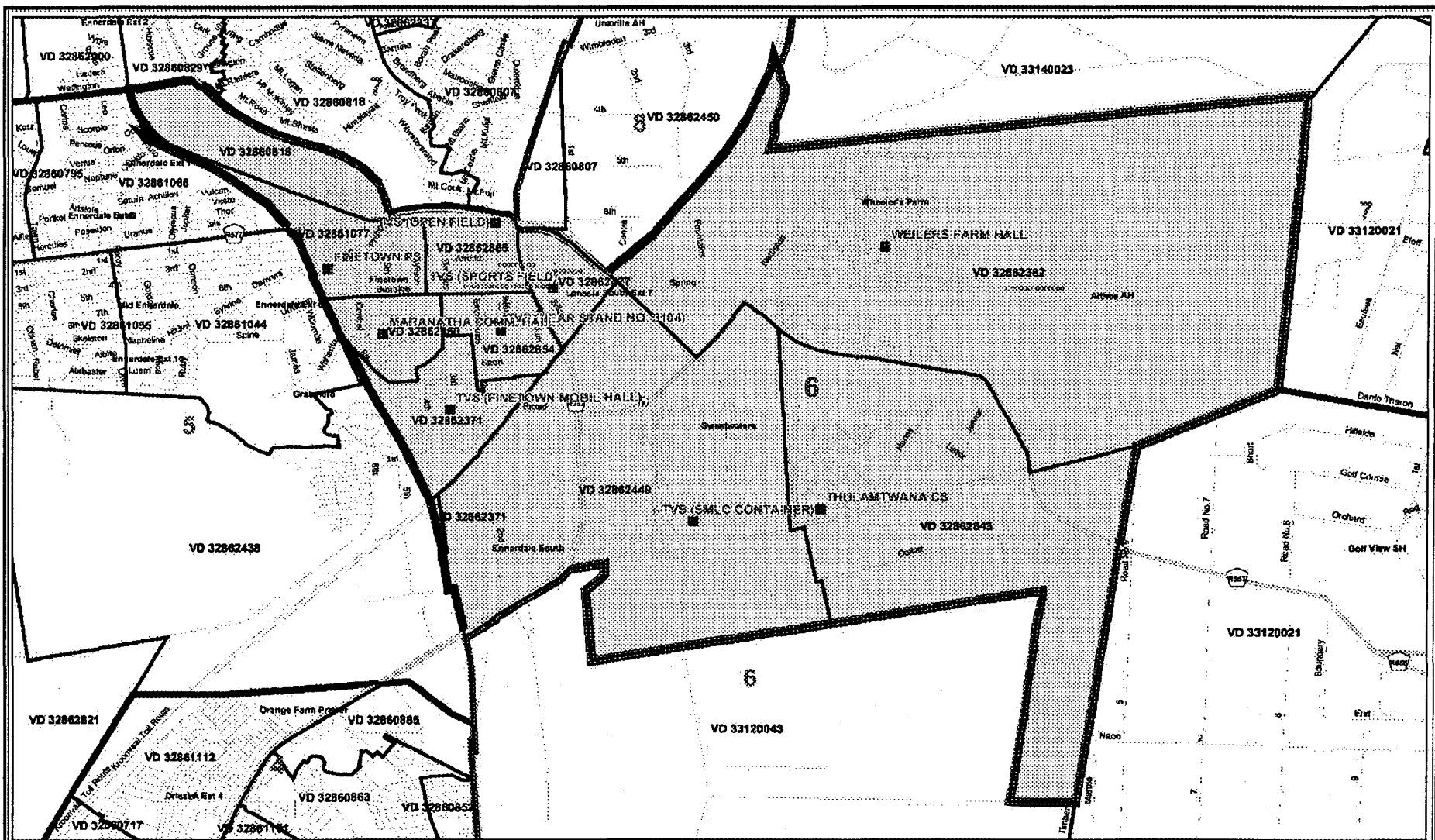
Province Boundary	Parent Farms	Voting Station
Local Municipality	Ward	Main Road
District Management Area	Voting District	Road
Traditional Authority Area	Dam	River

City of Johannesburg
 Publication of the delimitation of Ward 5
 of City of Johannesburg (Johannesburg)
 in terms of Item 5 of Schedule 1 to the
 Local Government: Municipal Structures Act, 1998
 (Act No. 117 of 1998)

NOT TO SCALE
DATE February 2005
WARD NUMBER 5

Additional information relating to this map
 can be obtained by contacting the
 Municipal Demarcation Board at:
 Tel: (012) 342 2481 Fax: (012) 342 2480
 e-mail: info@demarcation.org.za
 Website: www.demarcation.org.za
 Address: Private Bag X28, Hatfield 0028






Legend

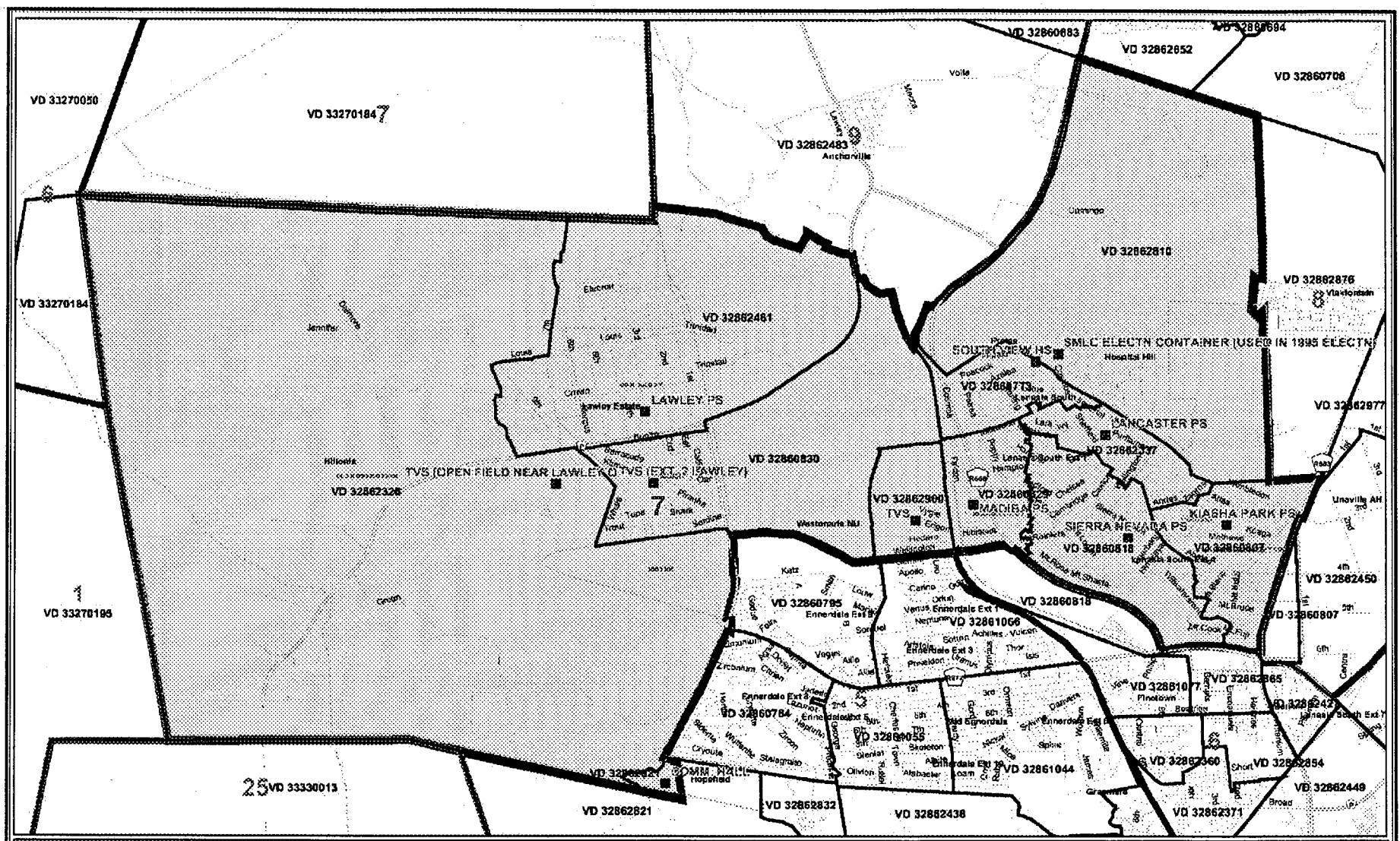
Provincial Boundary	Parent Farms	Voting Station
Local Municipality	Ward	Main Road
District Management Area	Voting District	Road
Traditional Authority Area	Dam	River

City of Johannesburg
 Publication of the delimitation of Ward 6
 of City of Johannesburg (Johannesburg)
 in terms of Item 5 of Schedule 1 to the
 Local Government: Municipal Structures Act, 1998
 (Act No. 117 of 1998)

NOT TO SCALE
DATE February 2005
WARD NUMBER 6

Additional information relating to this map
 can be obtained by contacting the
 Municipal Demarcation Board at:
 Tel: (012) 342 2481 Fax: (012) 342 2480
 e-mail: info@demarcation.org.za
 Website: www.demarcation.org.za
 Address: Private Bag X28, Hatfield 0028





Legend

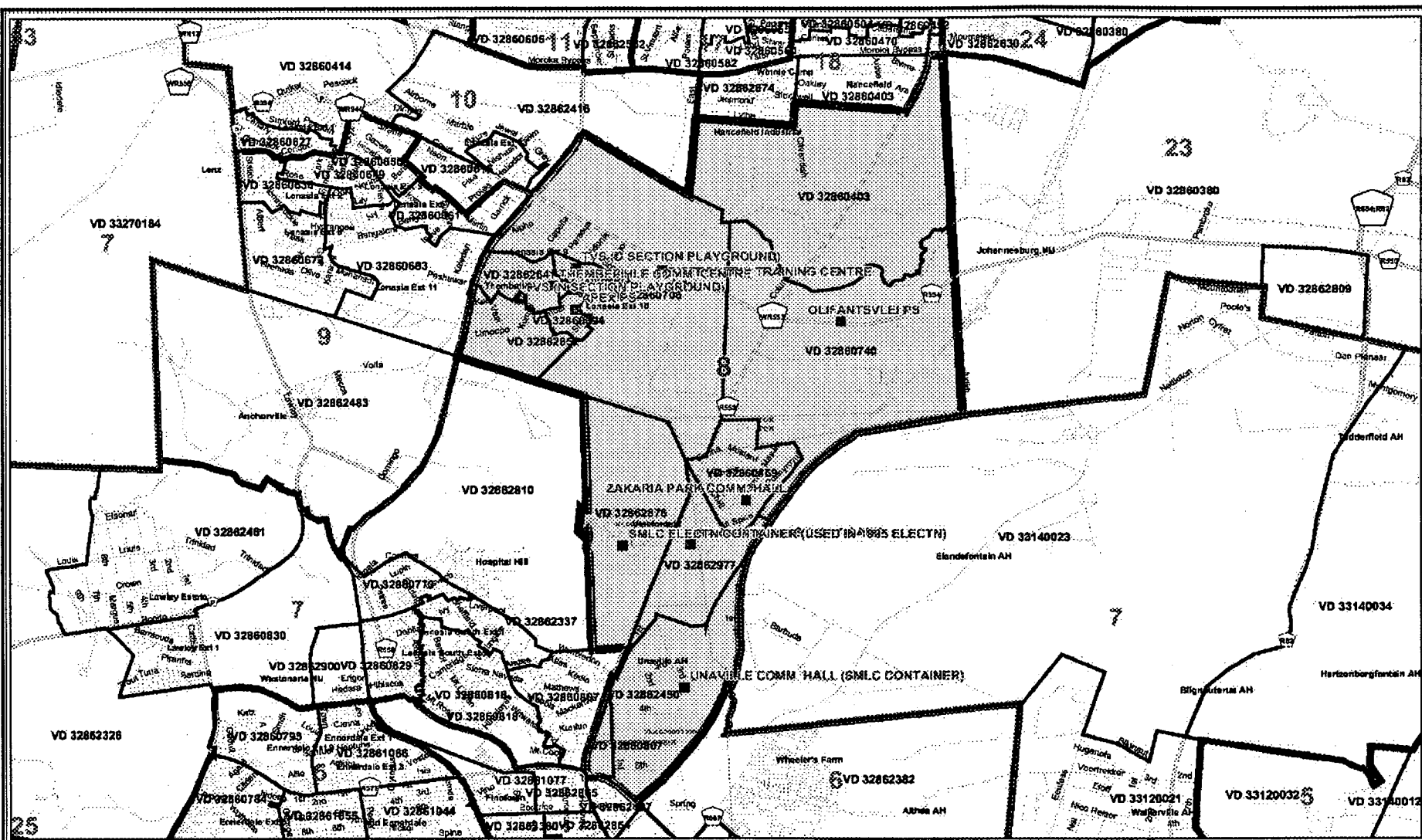
Provincial Boundary	Parent Farms	Voting Station
Local Municipality	Ward	Main Road
District Management Area	Voting District	Road
Traditional Authority Area	Dam	River

City of Johannesburg
 Publication of the delimitation of Ward 7
 of City of Johannesburg (Johannesburg)
 in terms of Item 5 of Schedule 1 to the
 Local Government: Municipal Structures Act, 1998
 (Act No.117 of 1998)

NOT TO SCALE
DATE
February 2005
WARD NUMBER
7

Additional information relating to this map
 can be obtained by contacting the
 Municipal Demarcation Board at:
 Tel: (012) 342 2481 Fax: (012) 342 2480
 e-mail: info@demarcation.org.za
 Website: www.demarcation.org.za
 Address: Private Bag X28, Hatfield 0028





Legend

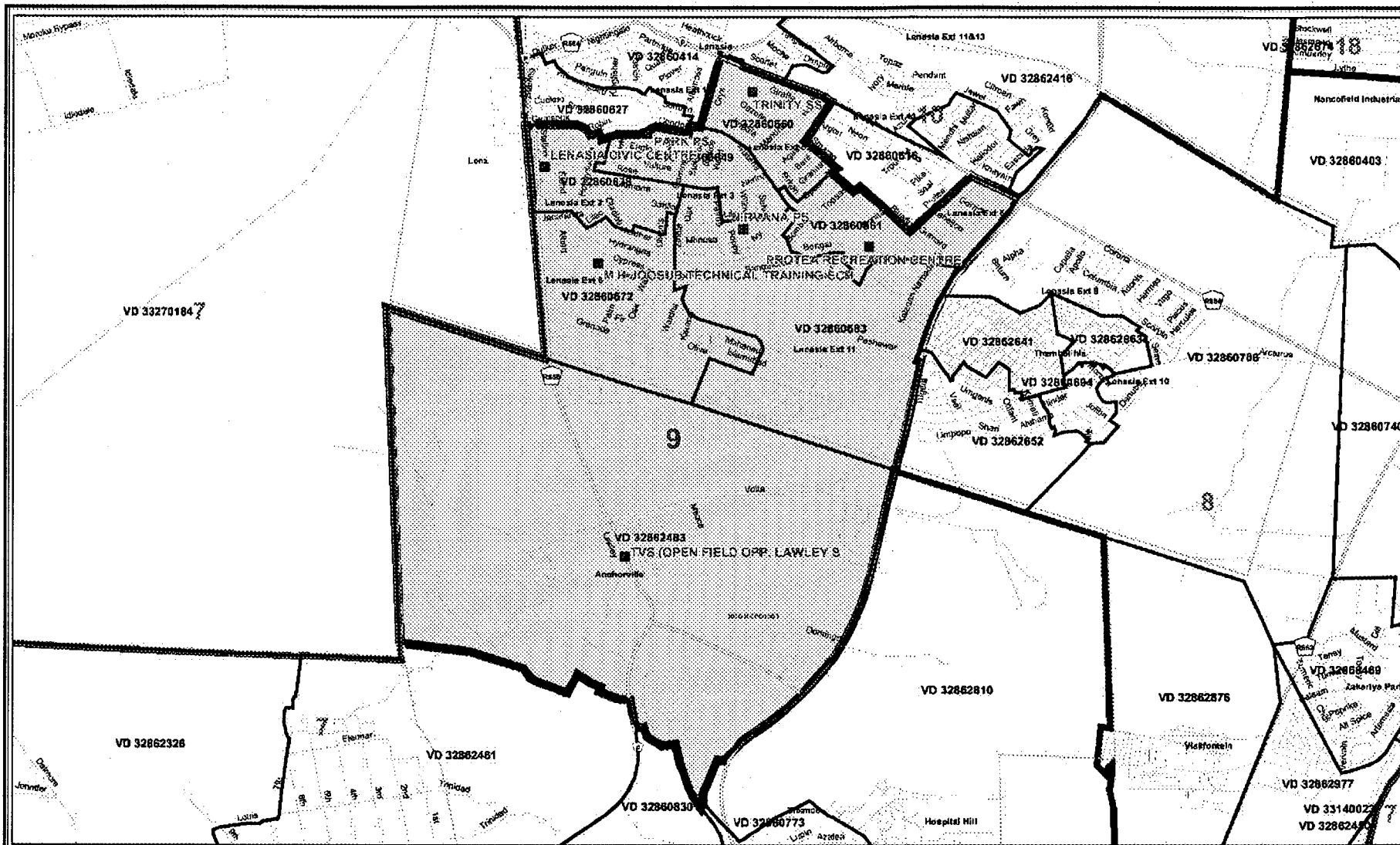
Provincial Boundary	Parent Farms	Voting Station
Local Municipality	Ward	Main Road
District Management Area	Voting District	Road
Traditional Authority Area	Dam	River

City of Johannesburg
 Publication of the delimitation of Ward 8
 of City of Johannesburg (Johannesburg)
 in terms of Item 5 of Schedule 1 to the
 Local Government: Municipal Structures Act, 1998.
 (Act No.117 of 1998)

NOT TO SCALE
DATE February 2005
WARD NUMBER 8

Additional information relating to this map
 can be obtained by contacting the
 Municipal Demarcation Board at:
 Tel: (012) 342 2481 Fax: (012) 342 2480
 e-mail: info@demarcation.org.za
 Website: www.demarcation.org.za
 Address: Private Bag X28, Hatfield 0028





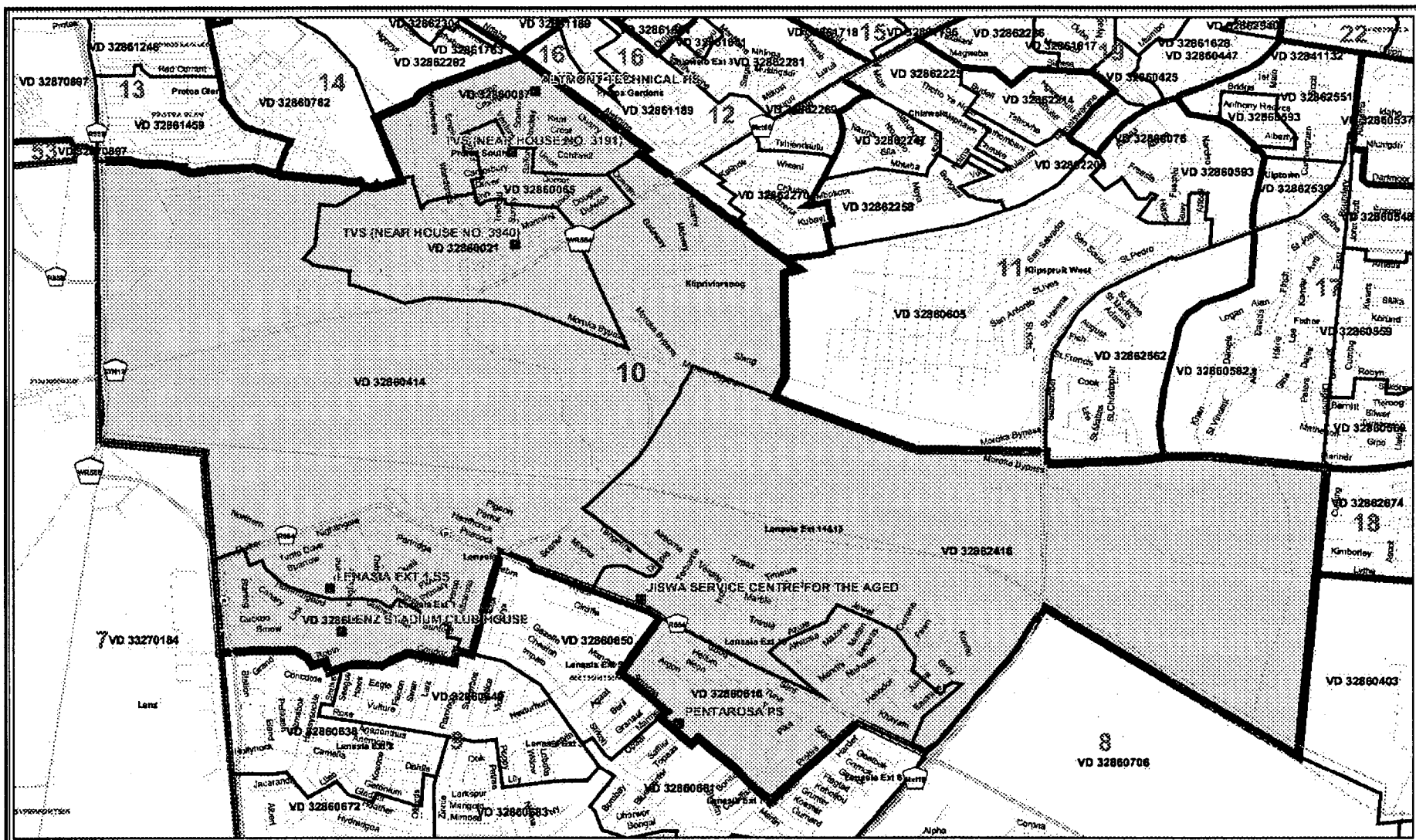
- Legend**
- Provincial Boundary
 - Local Municipality
 - District Management Area
 - Traditional Authority Area
 - Parent Farms
 - Ward
 - Voting District
 - Dem.
 - Voting Station
 - Main Road
 - Road
 - River

City of Johannesburg
 Publication of the delimitation of Ward 9
 of City of Johannesburg (Johannesburg)
 in terms of Item 5 of Schedule 1 to the
 Local Government: Municipal Structures Act, 1998.
 (Act No.117 of 1998)

NOT TO SCALE
 DATE
 February 2005
 WARD NUMBER
 9

Additional information relating to this map
 can be obtained by contacting the
 Municipal Demarcation Board at:
 Tel: (012) 342 2481 Fax: (012) 342 2480
 e-mail: info@demarcation.org.za
 Website: www.demarcation.org.za
 Address: Private Bag X28, Hatfield 0028





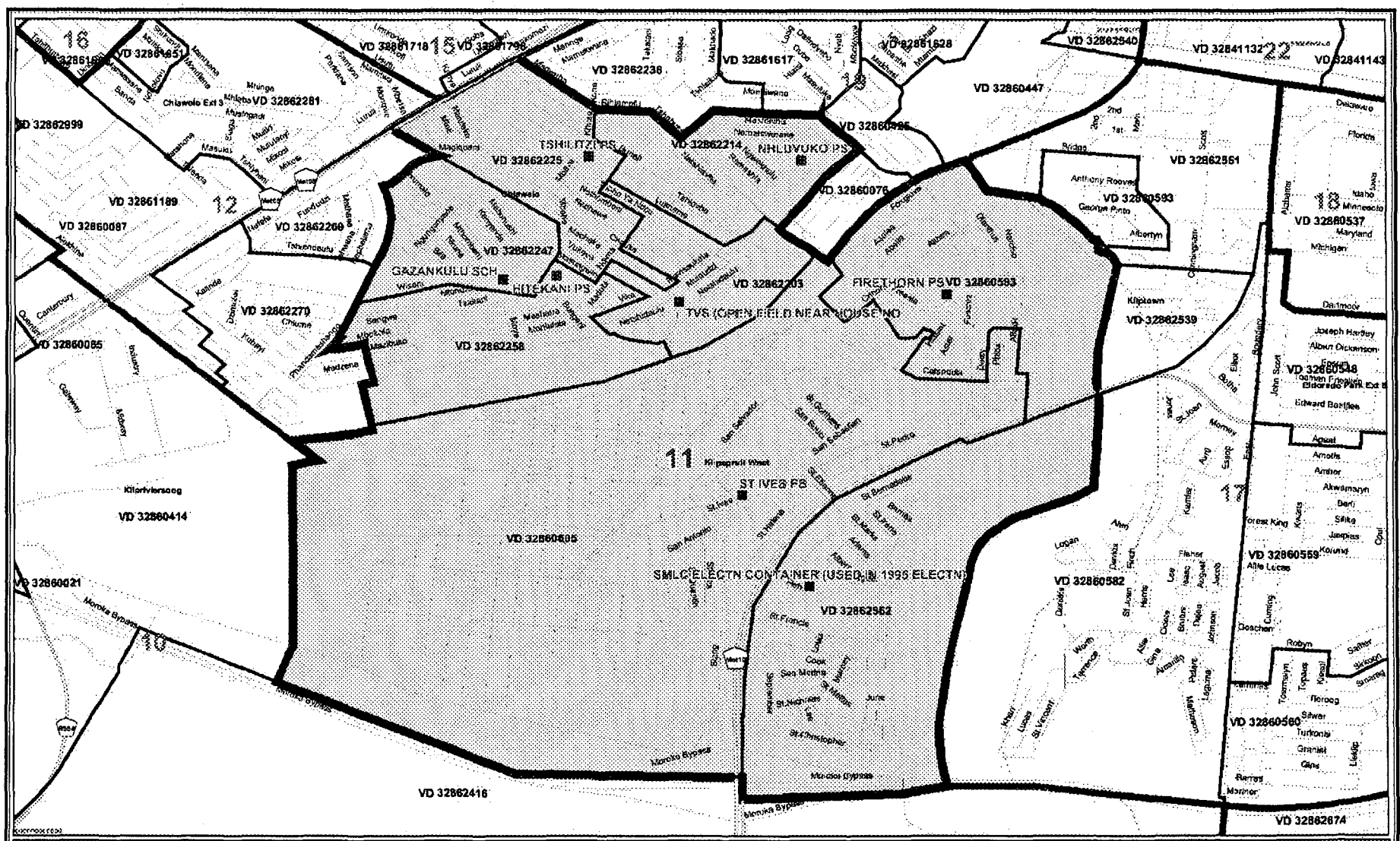
Legend		
	Provincial Boundary	
	Local Municipality	
	District Management Area	
	Traditional Authority Area	
	Parent Farms	
	Ward	
	Main Road	
	Road	
	River	
	Voting District	
	Dam	
	Voting Station	

City of Johannesburg
 Publication of the delimitation of Ward 10
 of City of Johannesburg (Johannesburg)
 in terms of Item 5 of Schedule 1 to the
 Local Government: Municipal Structures Act, 1998
 (Act No. 117 of 1998)

	NOT TO SCALE
DATE	February 2005
WARD NUMBER	10

Additional information relating to this map
 can be obtained by contacting the
 Municipal Demarcation Board at:
 Tel: (012) 342 2481 Fax: (012) 342 2480
 e-mail: info@demarcation.org.za
 Website: www.demarcation.org.za
 Address: Private Bag X28, Hatfield 0028





Legend

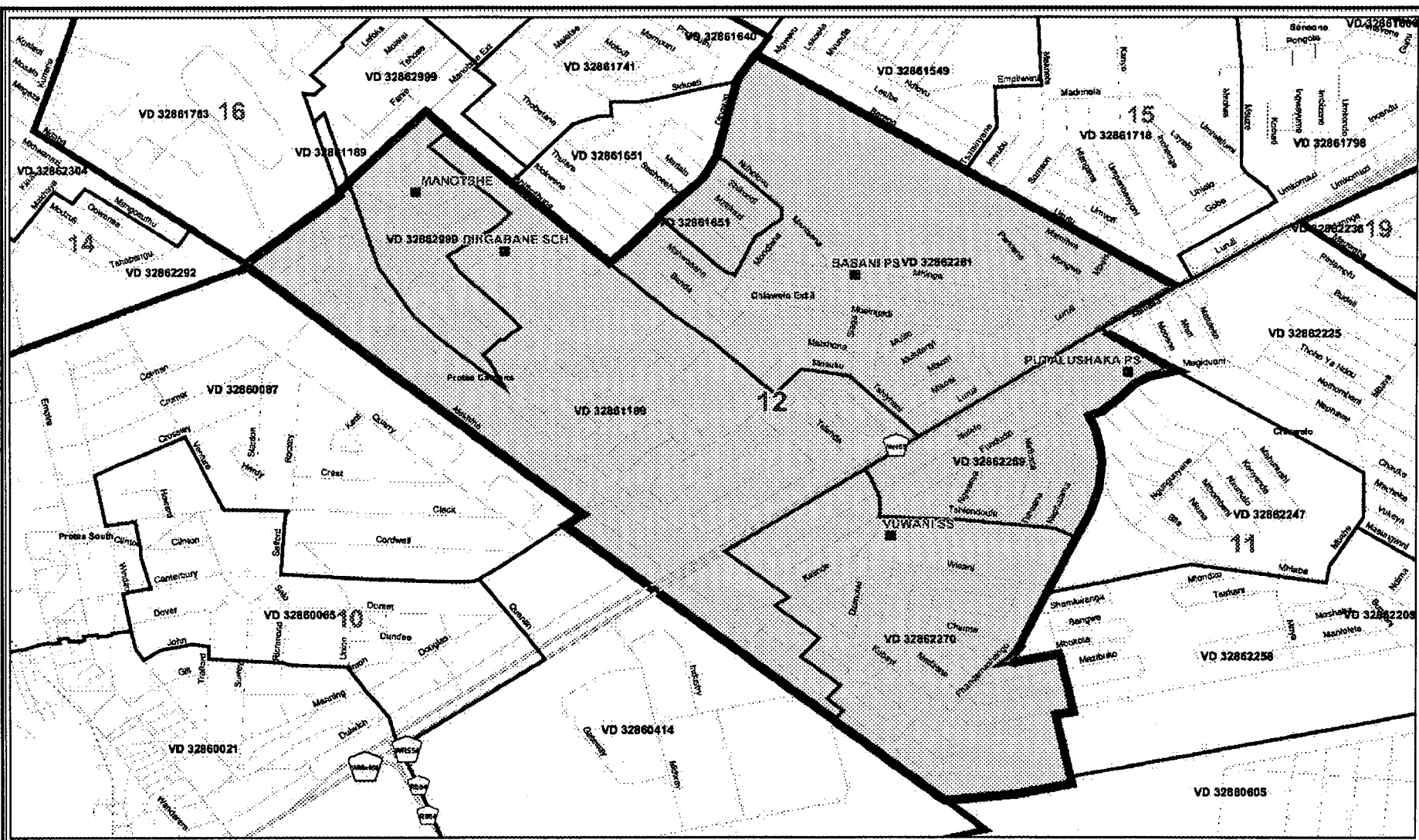
Provincial Boundary	Parent Farms	Voting Station
Local Municipality	Ward	Main Road
District Management Area	Voting District	Road
Traditional Authority Area	Dam	River

City of Johannesburg
 Publication of the delimitation of Ward 11
 of City of Johannesburg (Johannesburg)
 in terms of Item 5 of Schedule 1 to the
 Local Government: Municipal Structures Act, 1998
 (Act No.117 of 1998)

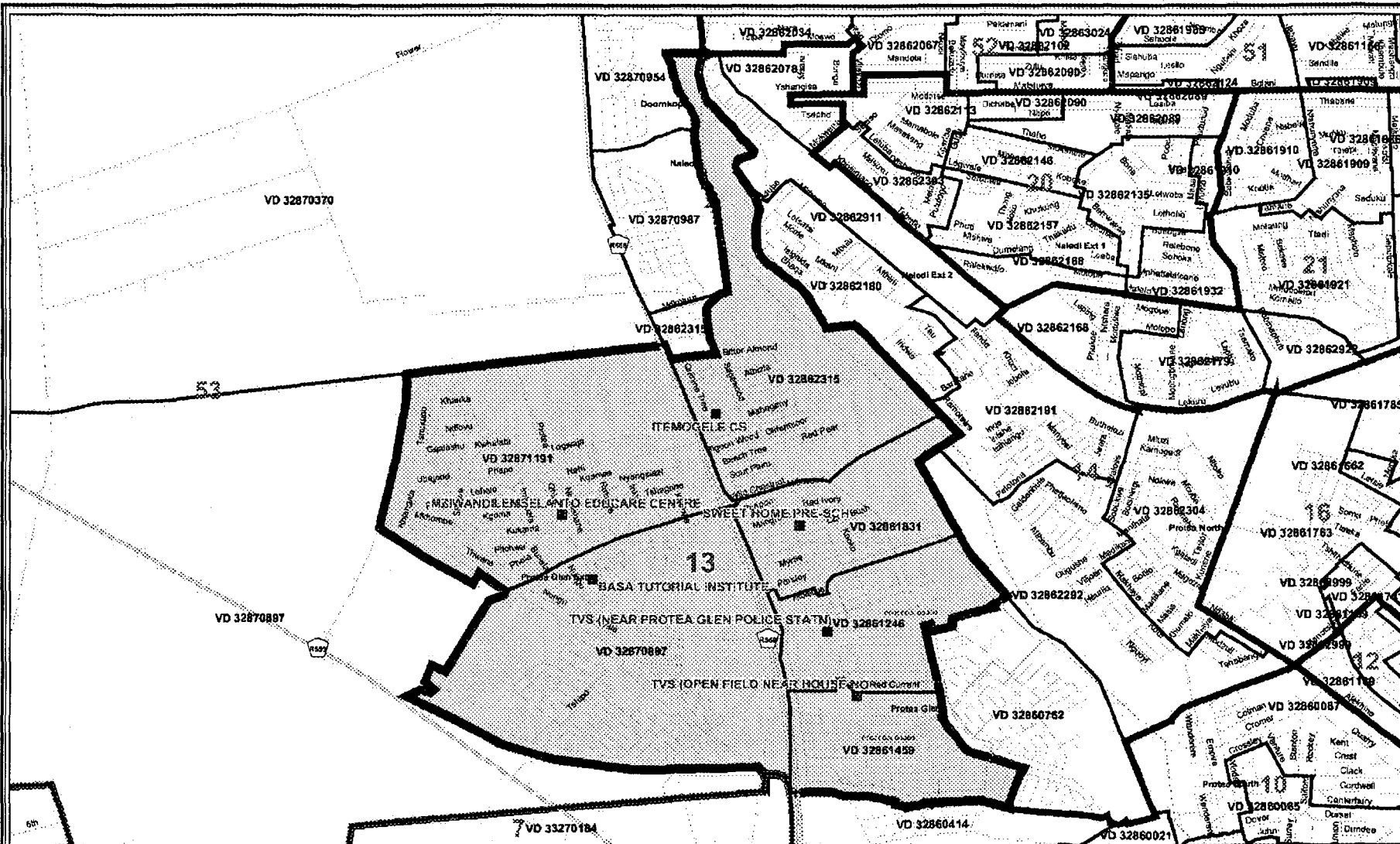
NOT TO SCALE
 DATE
 February 2005
 WARD NUMBER
 11

Additional information relating to this map
 can be obtained by contacting the
 Municipal Demarcation Board at:
 Tel: (012) 342 2481 Fax: (012) 342 2480
 e-mail: info@demarcation.org.za
 Website: www.demarcation.org.za
 Address: Private Bag X28, Hatfield 0028





<p>Legend</p> <ul style="list-style-type: none"> Provincial Boundary Local Municipality District Management Area Traditional Authority Area Parent Farms Ward Voting District Dam Voting Station Main Road Road River 	<p>City of Johannesburg</p> <p>Publication of the delimitation of Ward 12 of City of Johannesburg (Johannesburg) in terms of Item 5 of Schedule 1 to the Local Government: Municipal Structures Act, 1998 (Act No. 117 of 1998)</p>	<p> NOT TO SCALE</p> <p>DATE February 2005</p> <p>WARD NUMBER 12</p>	<p>Additional information relating to this map can be obtained by contacting the Municipal Demarcation Board at:</p> <p>Tel: (012) 342 2481 Fax: (012) 342 2480</p> <p>e-mail: info@demarcation.org.za</p> <p>Website: www.demarcation.org.za</p> <p>Address: Private Bag X28, Hatfield 0028</p>	
--	--	--	---	--



Legend

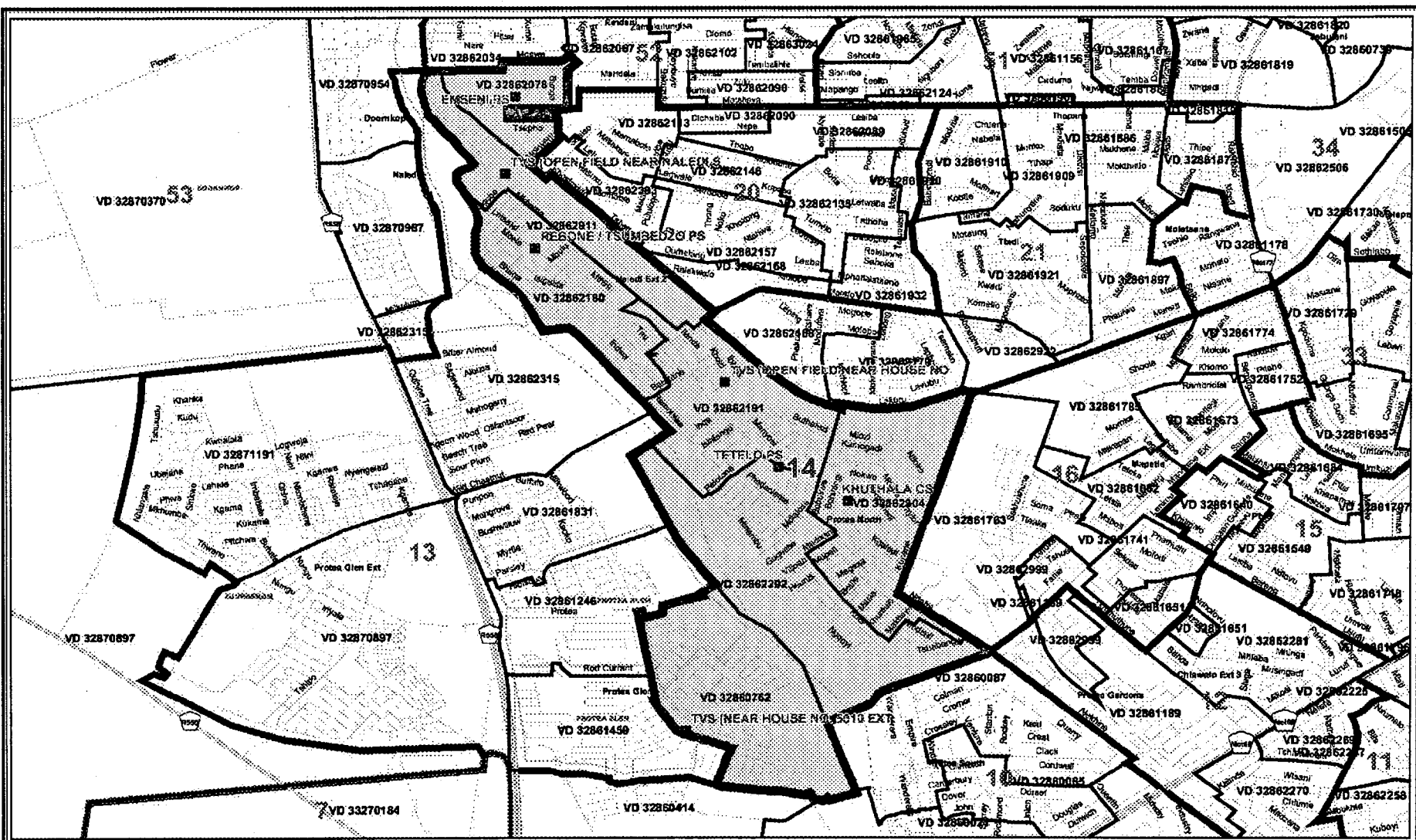
- Provincial Boundary
- Parent Farms
- Voting Station
- Local Municipality
- Ward
- Main Road
- District Management Area
- Voting District
- Road
- Traditional Authority Area
- Dam
- River

City of Johannesburg
 Publication of the delimitation of Ward 13
 of City of Johannesburg (Johannesburg)
 in terms of Item 5 of Schedule 1 to the
 Local Government: Municipal Structures Act, 1998
 (Act No. 117 of 1998)

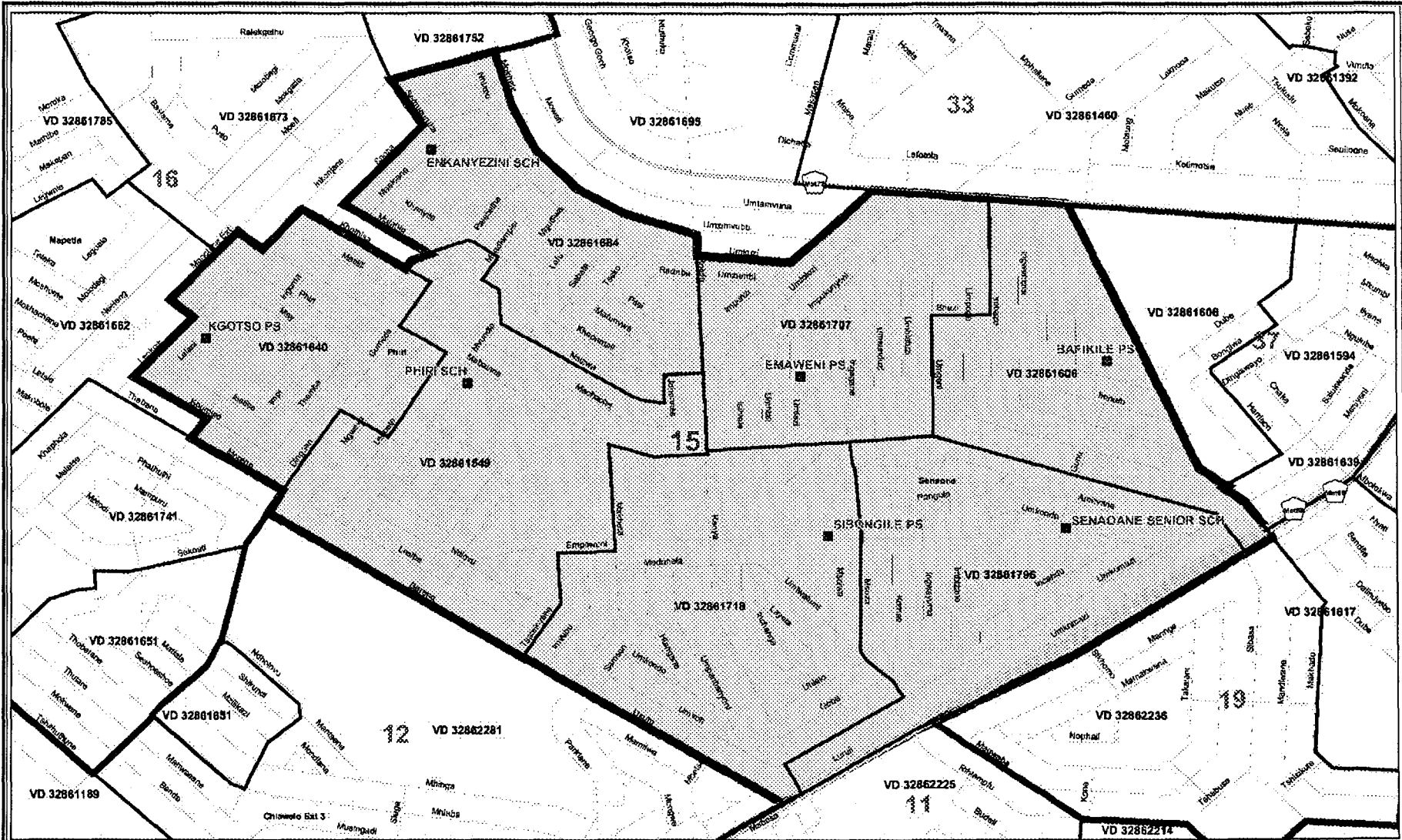
NOT TO SCALE
 DATE
 February 2005
 WARD NUMBER
 13

Additional information relating to this map
 can be obtained by contacting the
 Municipal Demarcation Board at:
 Tel: (012) 342 2481 Fax: (012) 342 2480
 e-mail: info@demarcation.org.za
 Website: www.demarcation.org.za
 Address: Private Bag X28, Hatfield 0028





<p>Legend</p> <ul style="list-style-type: none"> Provincial Boundary Local Municipality District Management Area Traditional Authority Area Parent Farms Ward Voting District Dam Voting Station Main Road Road River 	<p>City of Johannesburg</p> <p>Publication of the delimitation of Ward 14 of City of Johannesburg (Johannesburg) in terms of Item 5 of Schedule 1 to the Local Government: Municipal Structures Act, 1998 (Act No.117 of 1998)</p>	<p> NOT TO SCALE</p> <p>DATE February 2005</p> <p>WARD NUMBER 14</p>	<p>Additional information relating to this map can be obtained by contacting the Municipal Demarcation Board at:</p> <p>Tel: (012) 342 2481 Fax: (012) 342 2480</p> <p>e-mail: info@demarcation.org.za</p> <p>Website: www.demarcation.org.za</p> <p>Address: Private Bag X28, Hatfield 0028</p>	
--	---	--	---	--



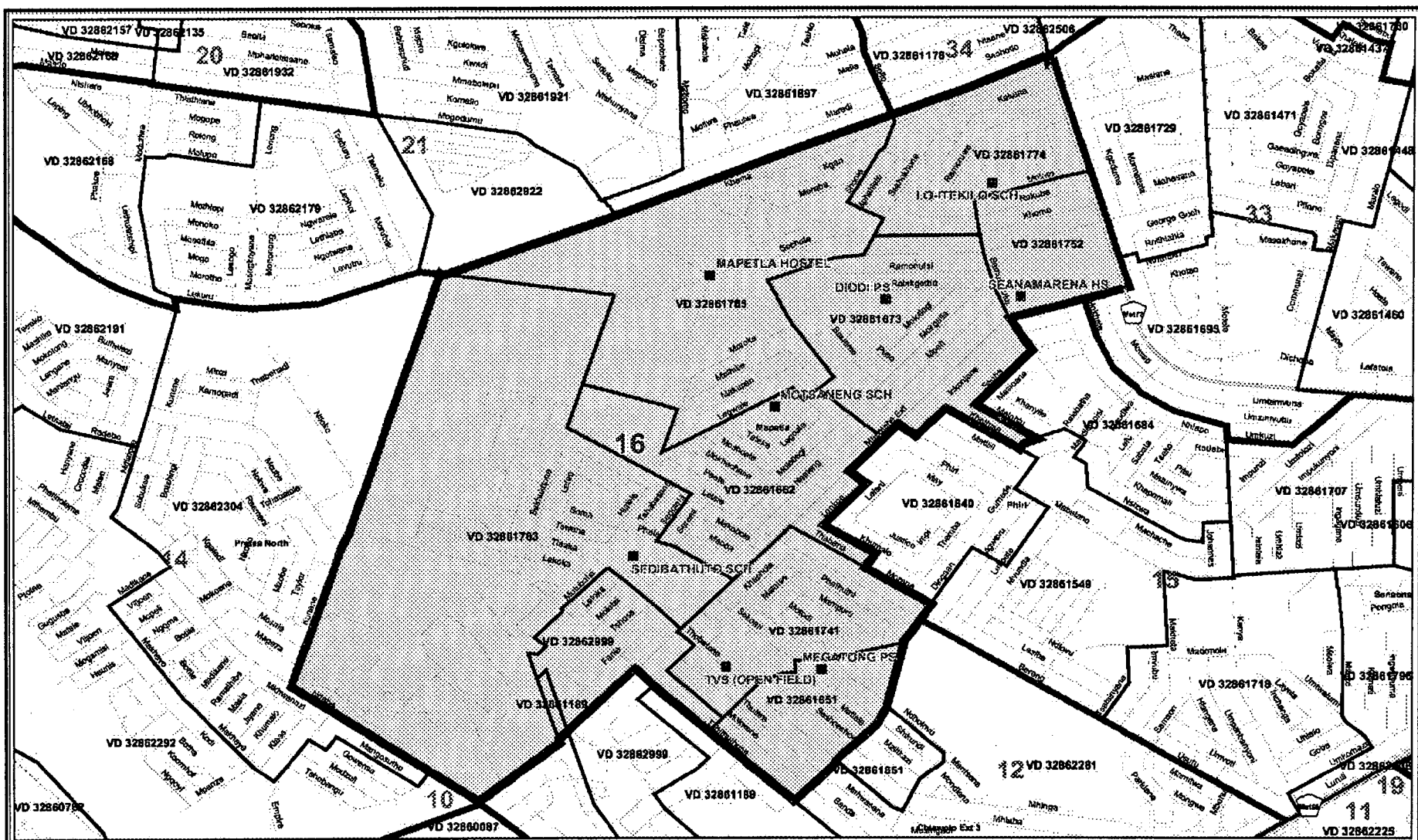
Legend		
	Provincial Boundary	
	Parent Farms	
	Local Municipality	
	Ward	
	District Management Area	
	Traditional Authority Area	
	Ward	
	Voting District	
	Dem.	
	Road	
	River	

City of Johannesburg
 Publication of the delimitation of Ward 15
 of City of Johannesburg (Johannesburg)
 in terms of Item 5 of Schedule 1 to the
 Local Government: Municipal Structures Act, 1998
 (Act No. 117 of 1998)

 NOT TO SCALE
DATE February 2005
WARD NUMBER 15

Additional information relating to this map
 can be obtained by contacting the
 Municipal Demarcation Board at:
 Tel: (012) 342 2481 Fax: (012) 342 2480
 e-mail: info@demarcation.org.za
 Website: www.demarcation.org.za
 Address: Private Bag X28, Hatfield 0028





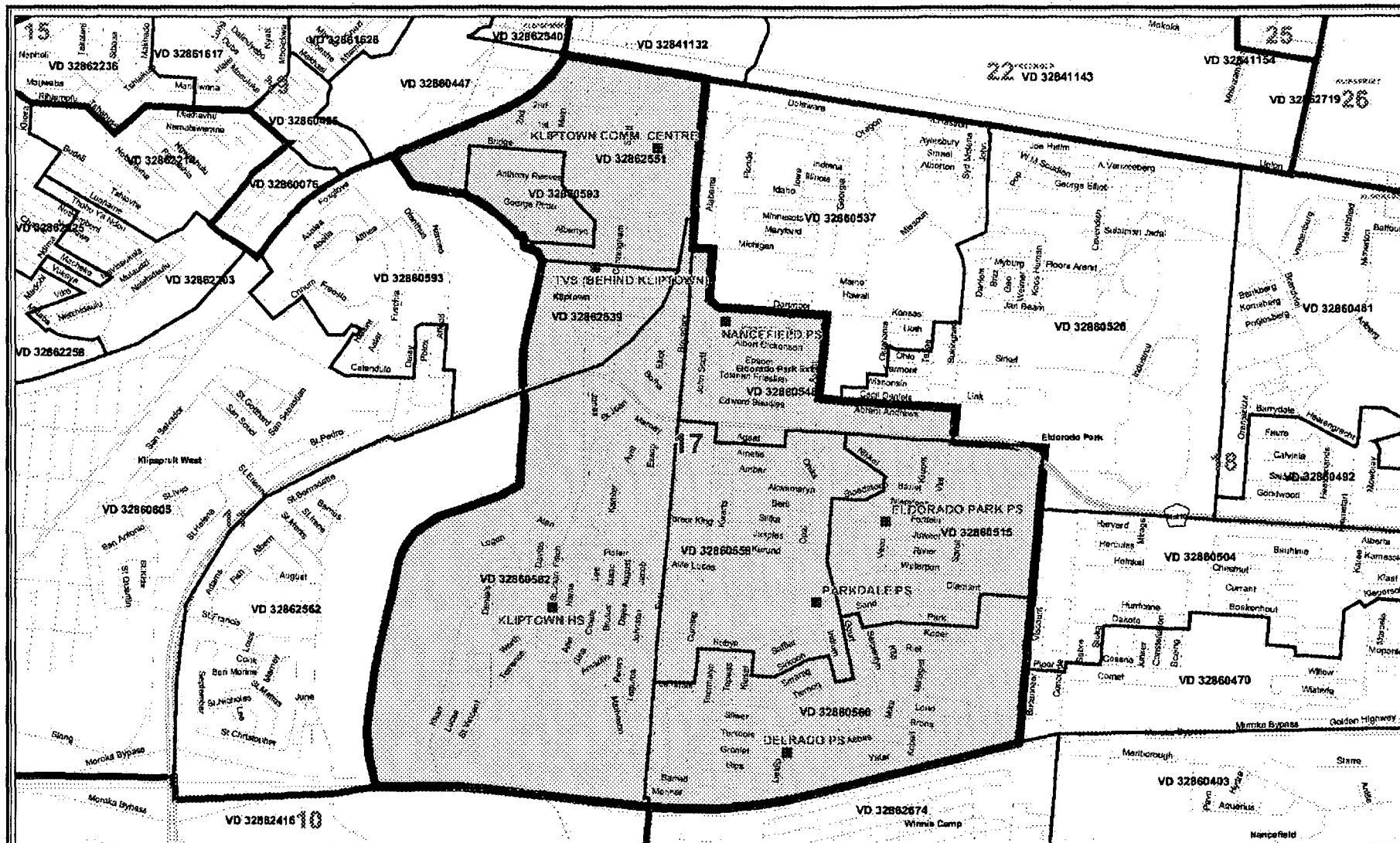
Legend		
	Provincial Boundary	
	Parent Farms	
	Local Municipality	
	Ward	
	District Management Area	
	Traditional Authority Area	
	Dam	
	River	
	Parent Farms	
	Ward	
	Voting District	
	Main Road	
	Road	
	Voting Station	

City of Johannesburg
 Publication of the delimitation of Ward 16
 of City of Johannesburg (Johannesburg)
 in terms of Item 5 of Schedule 1 to the
 Local Government: Municipal Structures Act, 1998
 (Act No. 117 of 1998)

 NOT TO SCALE
DATE February 2005
WARD NUMBER 16

Additional information relating to this map
 can be obtained by contacting the
 Municipal Demarcation Board at:
 Tel: (012) 342 2481 Fax: (012) 342 2480
 e-mail: info@demarcation.org.za
 Website: www.demarcation.org.za
 Address: Private Bag X28, Hatfield 0028





Legend

- Provincial Boundary
- Parent Farms
- Voting Station
- Local Municipality
- Ward
- Main Road
- District Management Area
- Voting District
- Road
- Traditional Authority Area
- Dam
- River

City of Johannesburg
 Publication of the delimitation of Ward 17
 of City of Johannesburg (Johannesburg)
 in terms of Item 5 of Schedule 1 to the
 Local Government: Municipal Structures Act, 1998.
 (Act No. 117 of 1998)

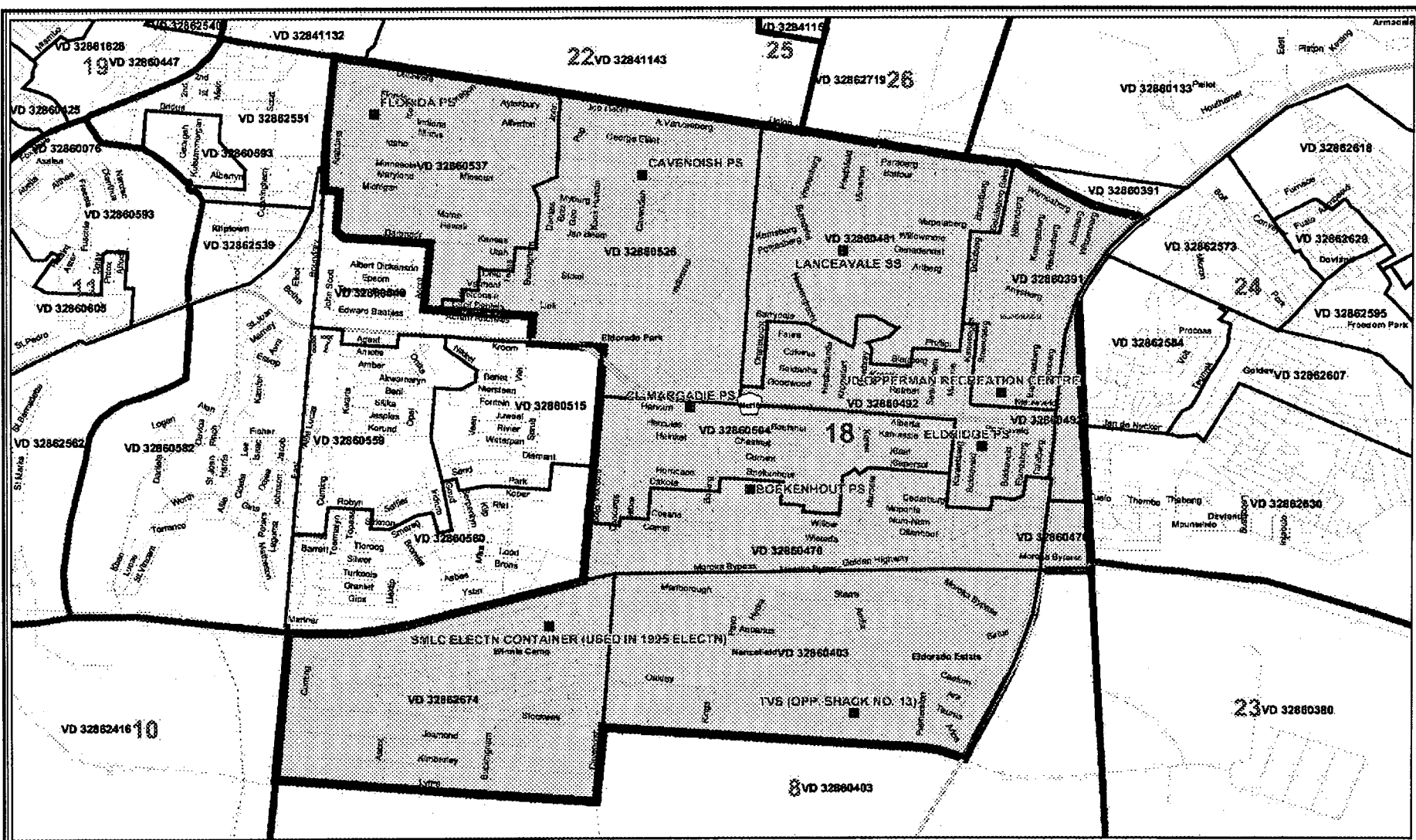
NOT TO SCALE

DATE
February 2005
WARD NUMBER
17

Additional information relating to this map
 can be obtained by contacting the
 Municipal Demarcation Board at:

Tel: (012) 342 2481 Fax: (012) 342 2480
 e-mail: info@demarcation.org.za
 Website: www.demarcation.org.za
 Address: Private Bag X28, Hatfield 0028





Legend

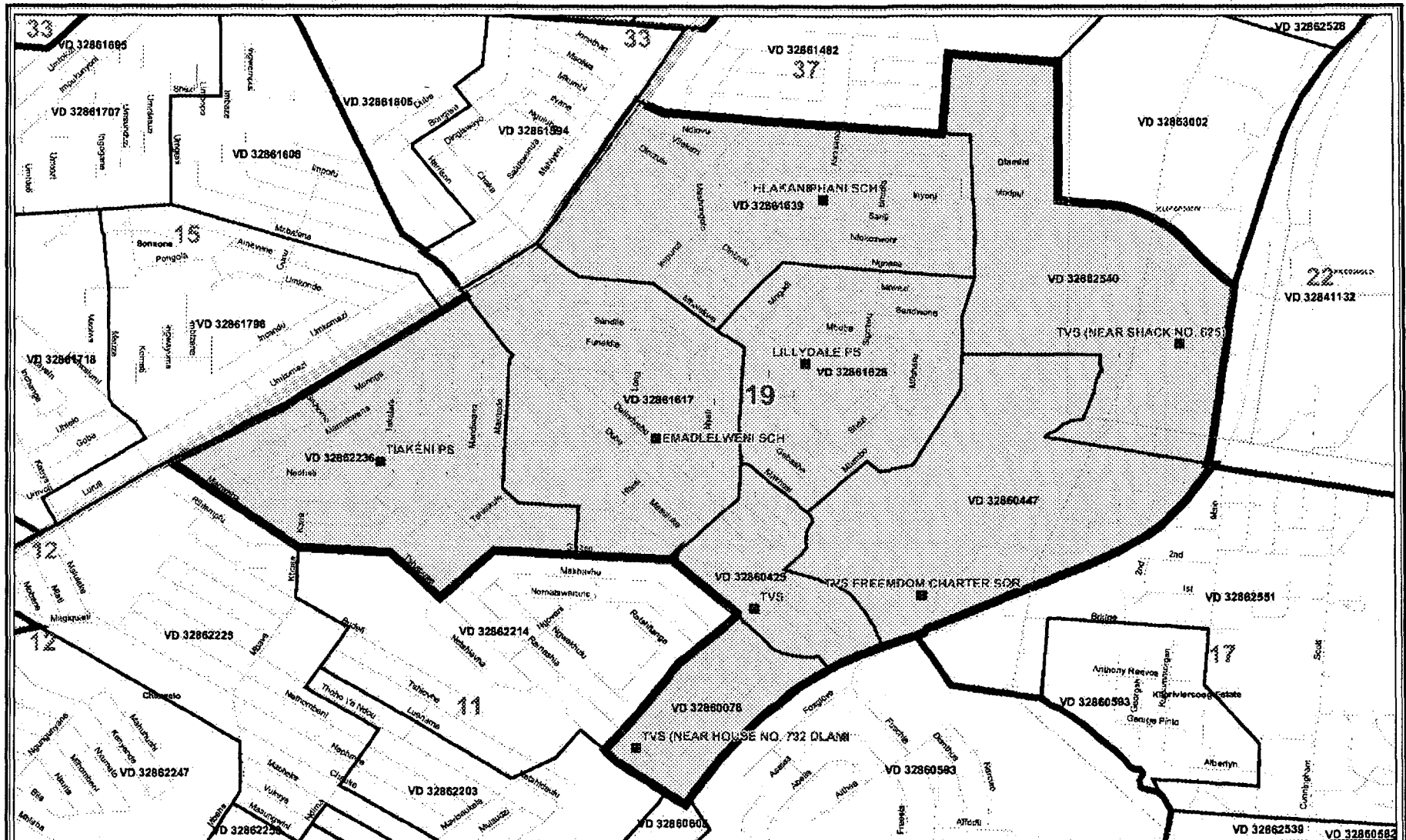
Provincial Boundary	Parent Farms	Voting Station
Local Municipality	Ward	Main Road
District Management Area	Voting District	Road
Traditional Authority Area	Dam	River

City of Johannesburg
 Publication of the delimitation of Ward 18
 of City of Johannesburg (Johannesburg)
 in terms of Item 5 of Schedule 1 to the
 Local Government: Municipal Structures Act, 1998:
 (Act No. 117 of 1998)

NUT TO SCALE
DATE February 2005
WARD NUMBER 18

Additional information relating to this map
 can be obtained by contacting the
 Municipal Demarcation Board at:
 Tel: (012) 342 2481 Fax: (012) 342 2480
 e-mail: info@demarcation.org.za
 Website: www.demarcation.org.za
 Address: Private Bag X28, Hatfield 0028





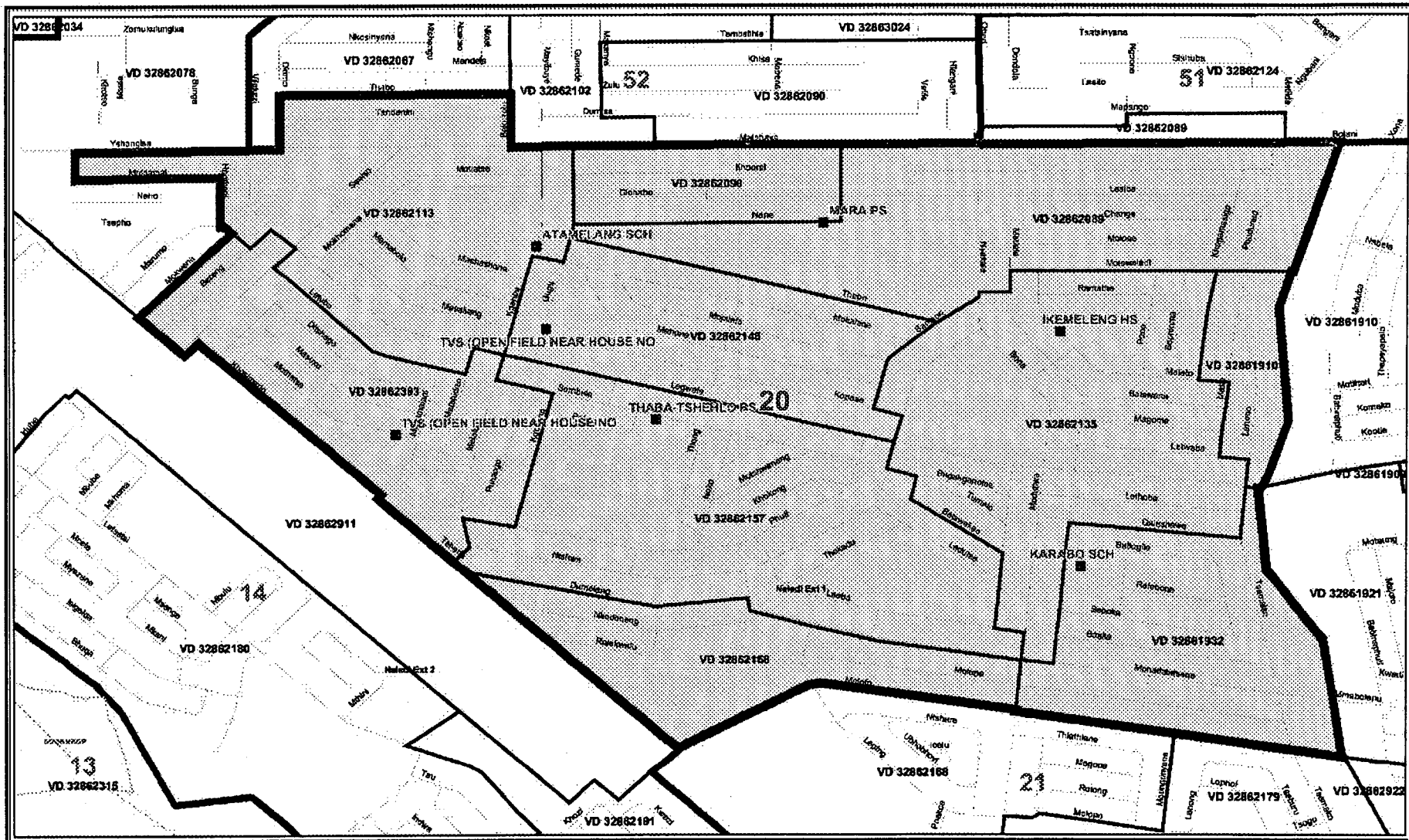
Legend		
	Provincial Boundary	
	Local Municipality	
	District Management Area	
	Traditional Authority Area	
	Parent Farms	
	Ward	
	Main Road	
	Road	
	River	
	Dam	
	Voting Station	
	Voting District	

City of Johannesburg
 Publication of the delimitation of Ward 19
 of City of Johannesburg (Johannesburg)
 in terms of Item 5 of Schedule 1 to the
 Local Government: Municipal Structures Act, 1998
 (Act No. 117 of 1998)

NOT TO SCALE
 DATE:
 February 2005
 WARD NUMBER:
 19

Additional information relating to this map
 can be obtained by contacting the
 Municipal Demarcation Board at
 Tel: (012) 342 2481 Fax: (012) 342 2480
 e-mail: info@demarcation.org.za
 Website: www.demarcation.org.za
 Address: Private Bag X28, Hatfield 0028





Legend

Provincial Boundary	Parent Farms	Voting Station
Local Municipality	Ward	Main Road
District Management Area	Voting District	Road
Traditional Authority Area	Dam	River

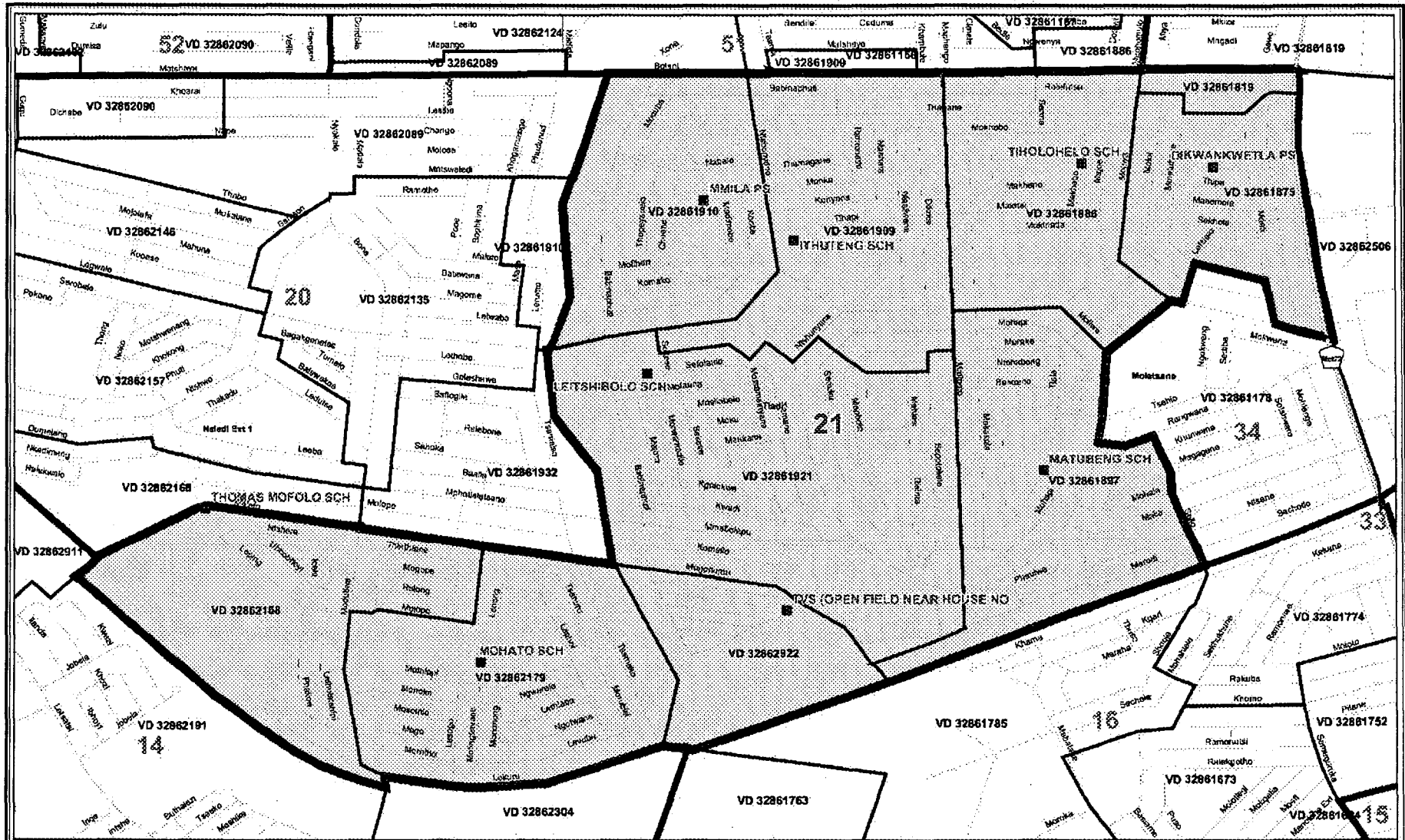
City of Johannesburg
 Publication of the delimitation of Ward 20
 of City of Johannesburg (Johannesburg)
 in terms of Item 5 of Schedule 1 to the
 Local Government: Municipal Structures Act, 1998
 (Act No. 117 of 1998)

NOT TO SCALE
DATE February 2005
WARD NUMBER 20

Additional information relating to this map
 can be obtained by contacting the
 Municipal Demarcation Board at

Tel: (012) 342 2481 Fax: (012) 342 2480
 e-mail: info@demarcation.org.za
 Website: www.demarcation.org.za
 Address: Private Bag X28, Hatfield 0028



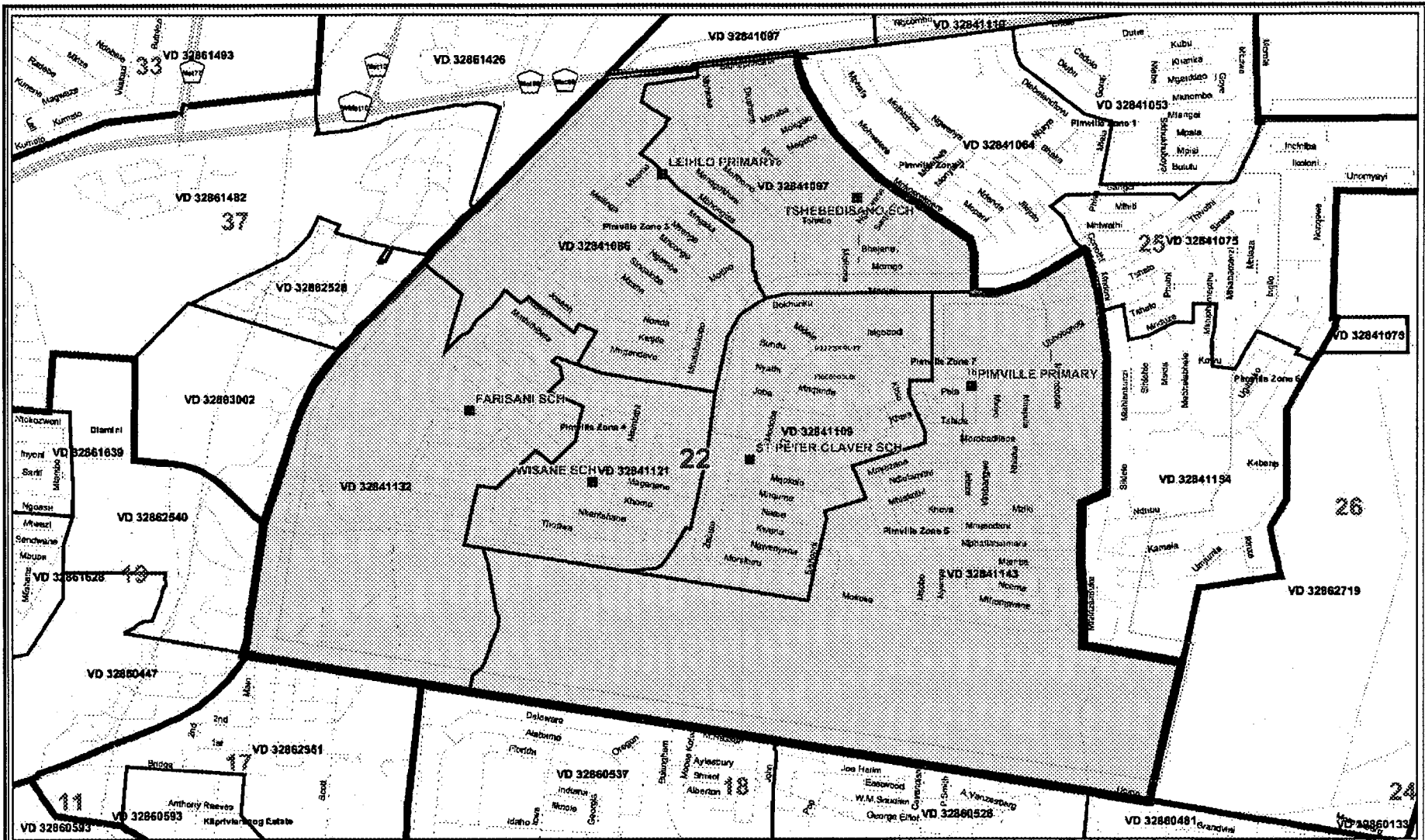


Legend		
	Provincial Boundary	
	Parent Farms	
	Local Municipality	
	District Management Area	
	Traditional Authority Area	
	Ward	
	Voting District	
	Dam	

City of Johannesburg
 Publication of the delimitation of Ward 21
 of City of Johannesburg (Johannesburg)
 in terms of Item 5 of Schedule 1 to the
 Local Government: Municipal Structures Act, 1998
 (Act No. 117 of 1998)

	NOT TO SCALE
DATE	Tel: (012) 342 2481 Fax: (012) 342 2480
February 2005	e-mail: info@demarcation.org.za
WARD NUMBER	Website: www.demarcation.org.za
21	Address: Private Bag X28, Hatfield 0028





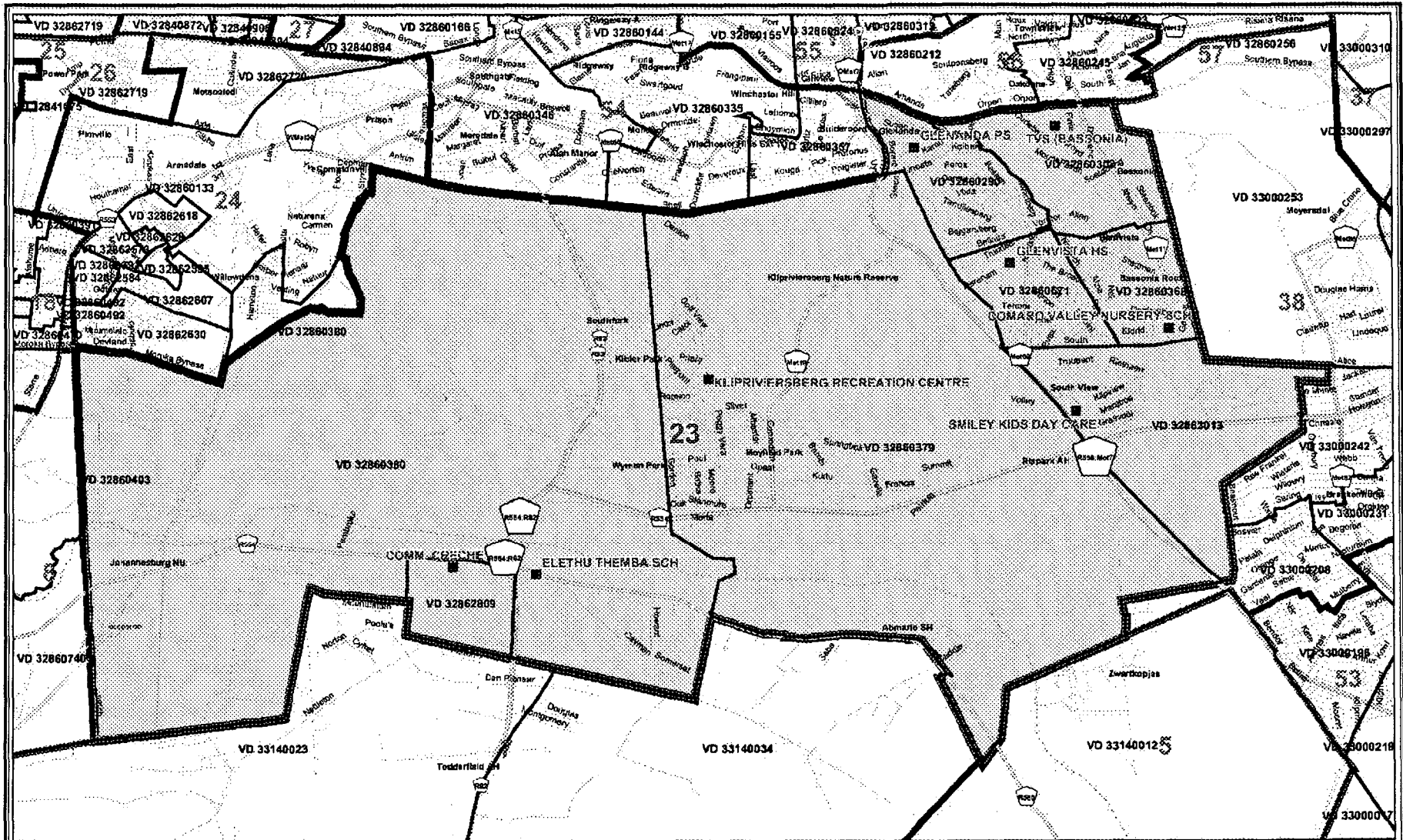
Legend		
	Provincial Boundary	
	Local Municipality	
	District Management Area	
	Traditional Authority Area	
	Parent Farms	
	Ward	
	Voting District	
	Dam	
	Main Road	
	Road	
	River	
	Voting Station	

City of Johannesburg
 Publication of the delimitation of Ward 22
 of City of Johannesburg (Johannesburg)
 in terms of Item 5 of Schedule 1 to the
 Local Government: Municipal Structures Act, 1998
 (Act No: 117 of 1998)

NUT TO SCALE
 DATE
 February 2005
 WARD NUMBER
 22

Additional information relating to this map
 can be obtained by contacting the
 Municipal Demarcation Board at:
 Tel: (012) 342 2481 Fax: (012) 342 2480
 e-mail: info@demarcation.org.za
 Website: www.demarcation.org.za
 Address: Private Bag X28, Hatfield 0028





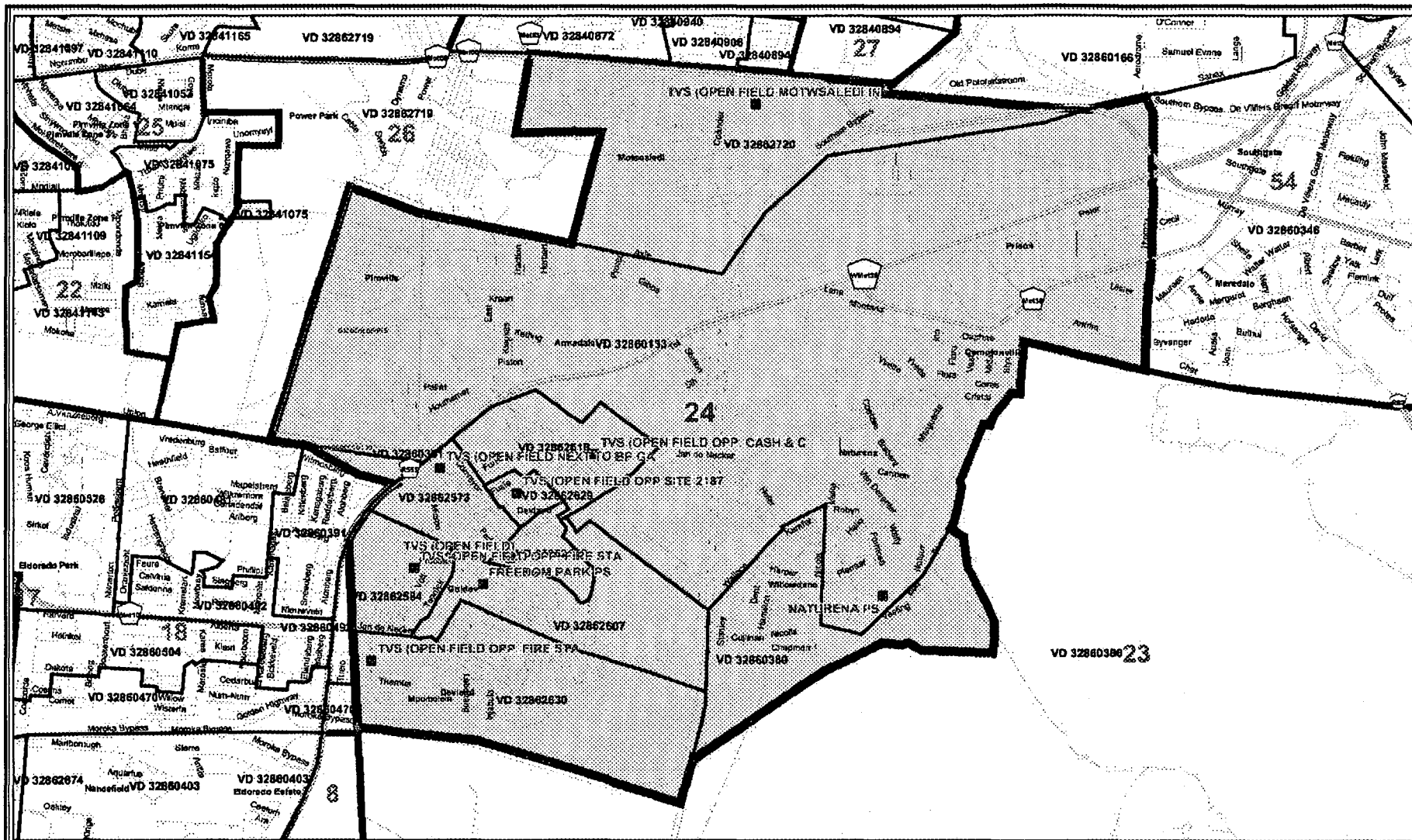
Legend		
	Provincial Boundary	
	Local Municipality	
	District Management Area	
	Traditional Authority Area	
	Parent Farms	
	Ward	
	Main Road	
	Road	
	River	
	Dam	
	Voting Station	

City of Johannesburg
 Publication of the delimitation of Ward 23
 of City of Johannesburg (Johannesburg)
 in terms of Item 5 of Schedule 1 to the
 Local Government: Municipal Structures Act, 1998:
 (Act No. 117 of 1998)

	NOT TO SCALE
DATE	February 2005
WARD NUMBER	23

Additional information relating to this map
 can be obtained by contacting the
 Municipal Demarcation Board at:
 Tel: (012) 342 2481 Fax: (012) 342 2480
 e-mail: info@demarcation.org.za
 Website: www.demarcation.org.za
 Address: Private Bag X28, Hatfield 0028





Legend

	Provincial Boundary		Parent Farms		Voting Station
	Local Municipality		Ward		Main Road
	District Management Area		Voting District		Road
	Traditional Authority Area		Dam		River

City of Johannesburg

Publication of the delimitation of Ward 24
of City of Johannesburg (Johannesburg)
in terms of Item 5 of Schedule 1 to the
Local Government: Municipal Structures Act, 1998.
(Act No.117 of 1998)

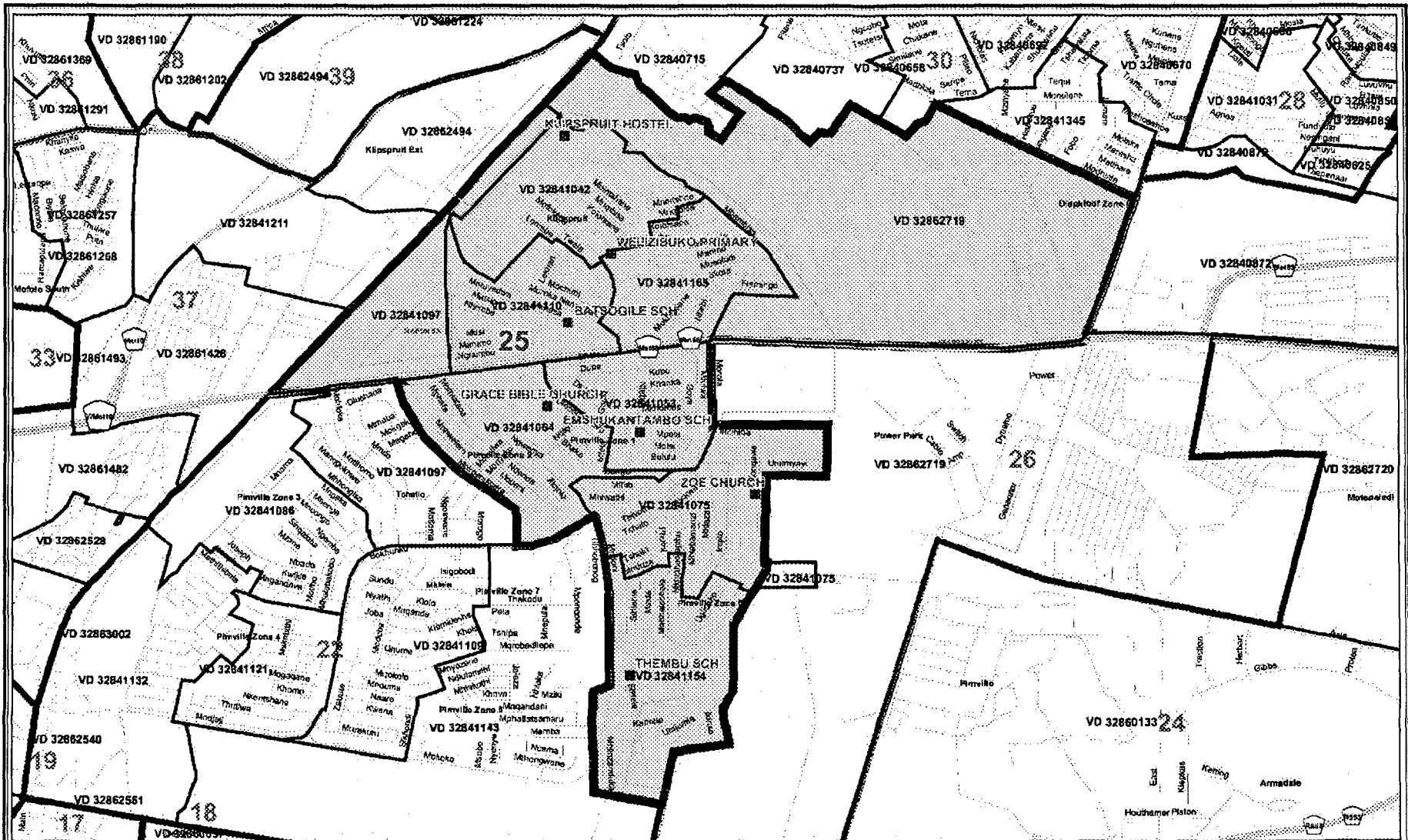
NOT TO SCALE

DATE
February 2005
WARD NUMBER
24

Additional information relating to this map can be obtained by contacting the Municipal Demarcation Board at:

Tel: (012) 342 2481 Fax: (012) 342 2480
e-mail: info@demarcation.org.za
Website: www.demarcation.org.za
Address: Private Bag X28, Hatfield 0028





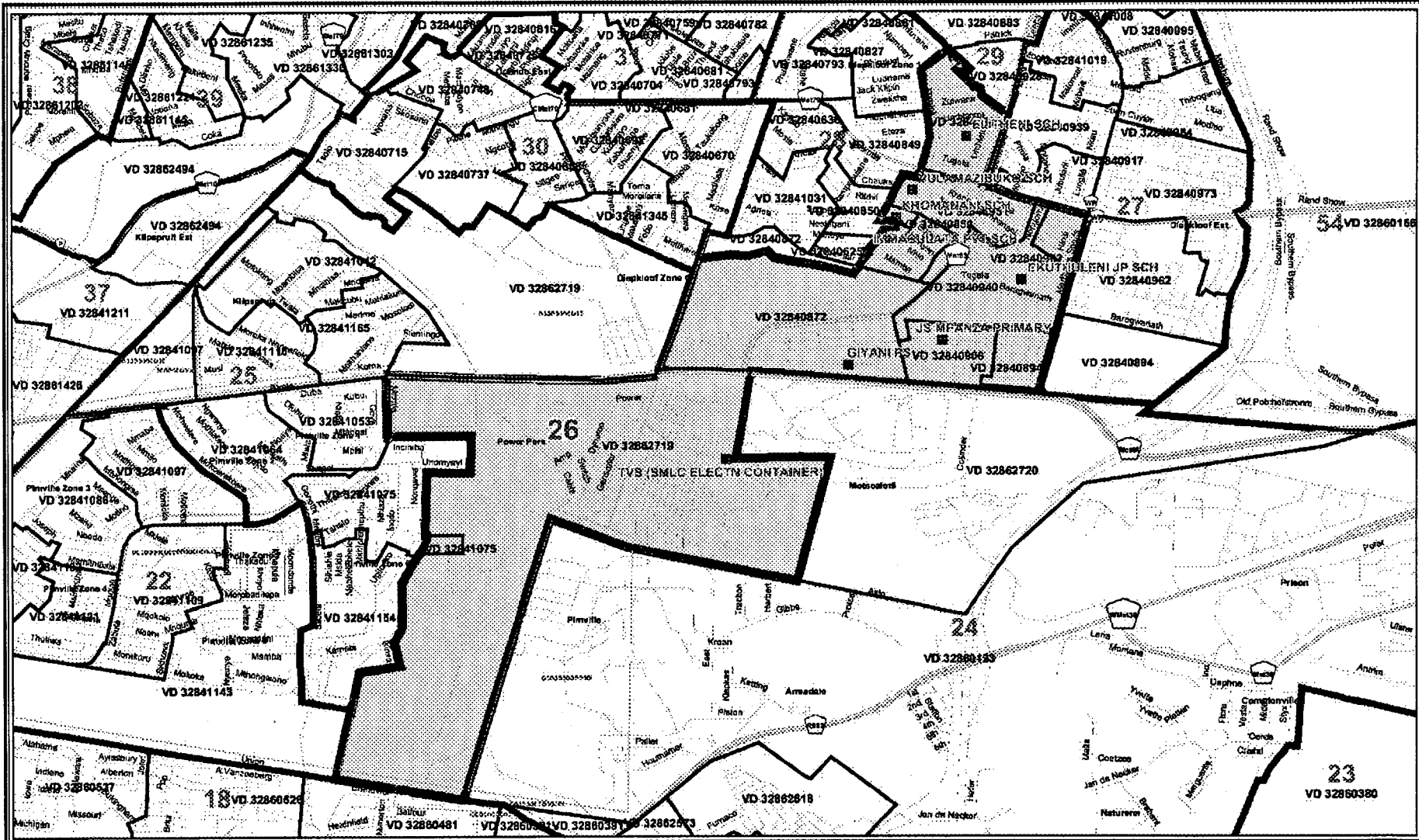
Legend		
	Provincial Boundary	
	Parent Farms	
	Local Municipality	
	District Management Area	
	Traditional Authority Area	
	Ward	
	Voting District	
	Dam	
	River	

City of Johannesburg
 Publication of the delimitation of Ward 25
 of City of Johannesburg (Johannesburg)
 in terms of Item 5 of Schedule 1 to the
 Local Government: Municipal Structures Act, 1998
 (Act No. 117 of 1998)

 NOT TO SCALE
DATE February 2005
WARD NUMBER 25

Additional information relating to this map
 can be obtained by contacting the
 Municipal Demarcation Board at:
 Tel: (012) 342 2481 Fax: (012) 342 2480
 e-mail: info@demarcation.org.za
 Website: www.demarcation.org.za
 Address: Private Bag X28, Hatfield 0028





Legend

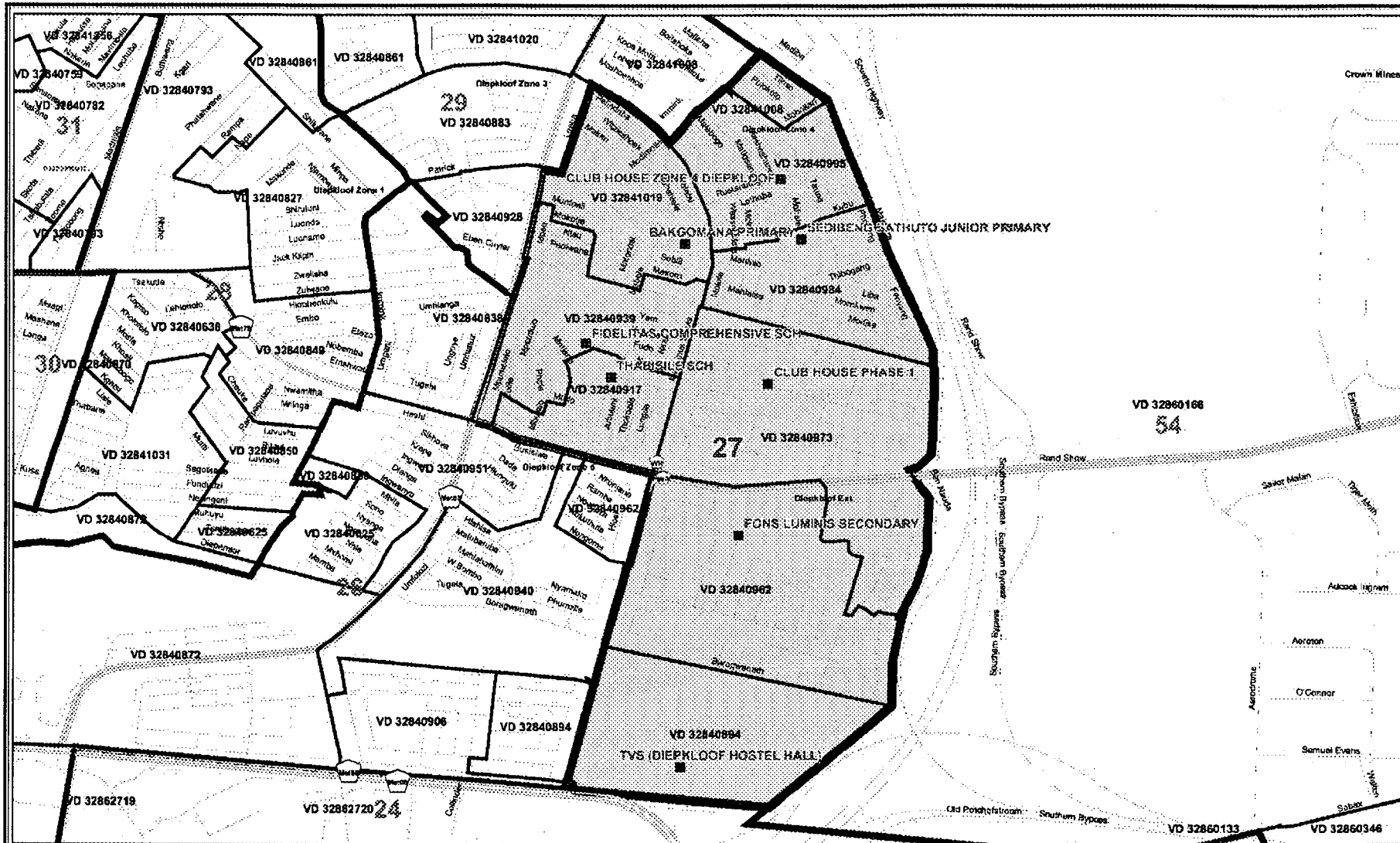
Provincial Boundary	Parent Farms	Voting Station
Local Municipality	Ward	Main Road
District Management Area	Voting District	Road
Traditional Authority Area	Dam	River

City of Johannesburg
 Publication of the delimitation of Ward 26
 of City of Johannesburg (Johannesburg)
 in terms of Item 5 of Schedule 1 to the
 Local Government: Municipal Structures Act, 1998
 (Act No. 117 of 1998)

NOT TO SCALE
DATE February 2005
WARD NUMBER 26

Additional information relating to this map
 can be obtained by contacting the
 Municipal Demarcation Board at
 Tel: (012) 342 2481 Fax: (012) 342 2480
 e-mail: info@demarcation.org.za
 Website: www.demarcation.org.za
 Address: Private Bag X28, Hatfield 0028





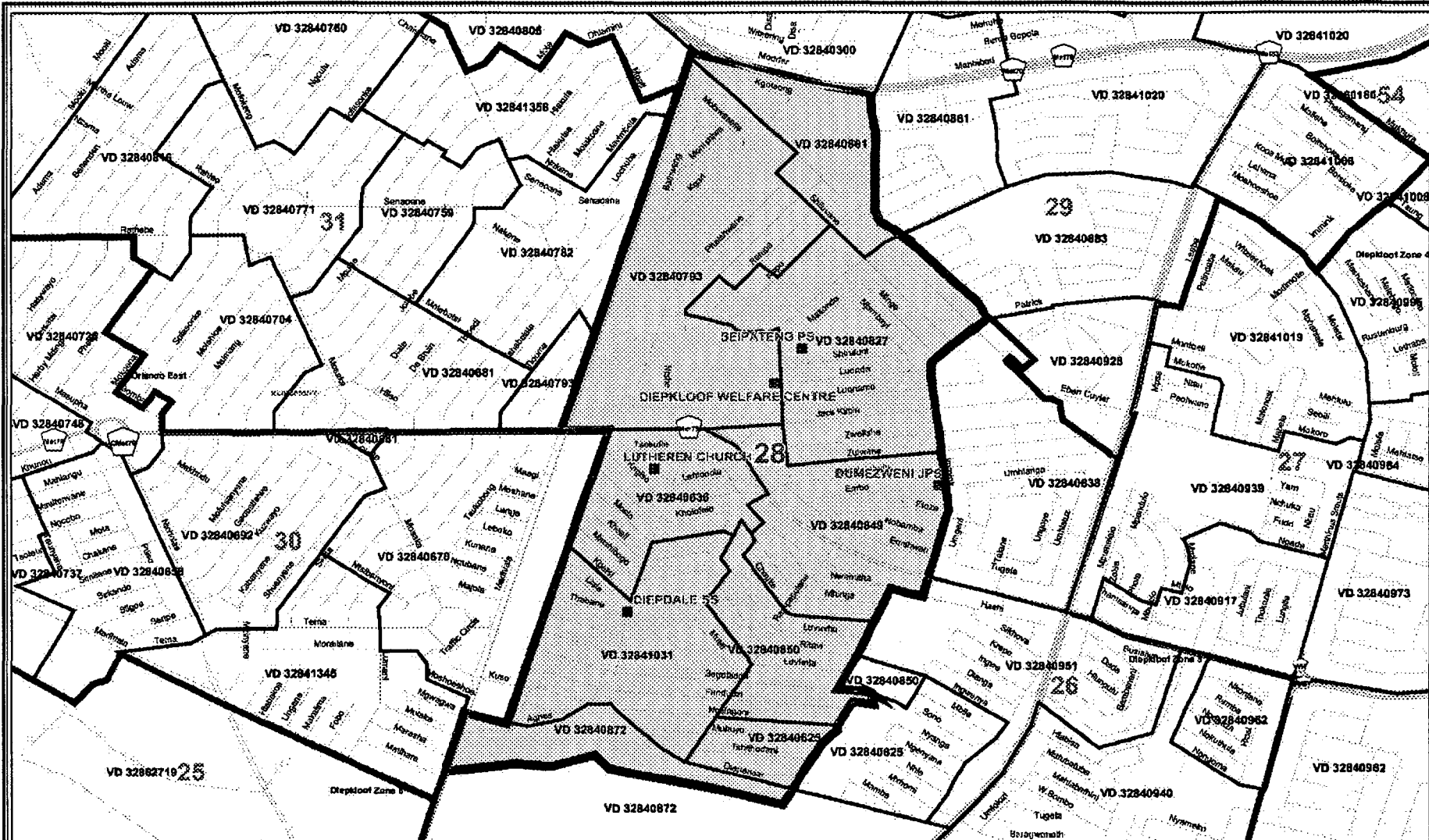
Legend			
	Provincial Boundary		Voting Station
	Local Municipality		Ward
	District Management Area		Voting District
	Traditional Authority Area		Main Road
			Road
			River
			Dam

City of Johannesburg
 Publication of the delimitation of Ward 27
 of City of Johannesburg (Johannesburg)
 in terms of Item 5 of Schedule 1 to the
 Local Government: Municipal Structures Act, 1998
 (Act No. 117 of 1998)

NOT TO SCALE
DATE February 2005
WARD NUMBER 27

Additional information relating to this map
 can be obtained by contacting the
 Municipal Demarcation Board at:
 Tel: (012) 342 2481 Fax: (012) 342 2480
 e-mail: info@demarcation.org.za
 Website: www.demarcation.org.za
 Address: Private Bag X28, Hatfield 0028





Legend

Provincial Boundary	Parent Farms	Voting Station
Local Municipality	Ward	Main Road
District Management Area	Voting District	Road
Traditional Authority Area	Dam	River

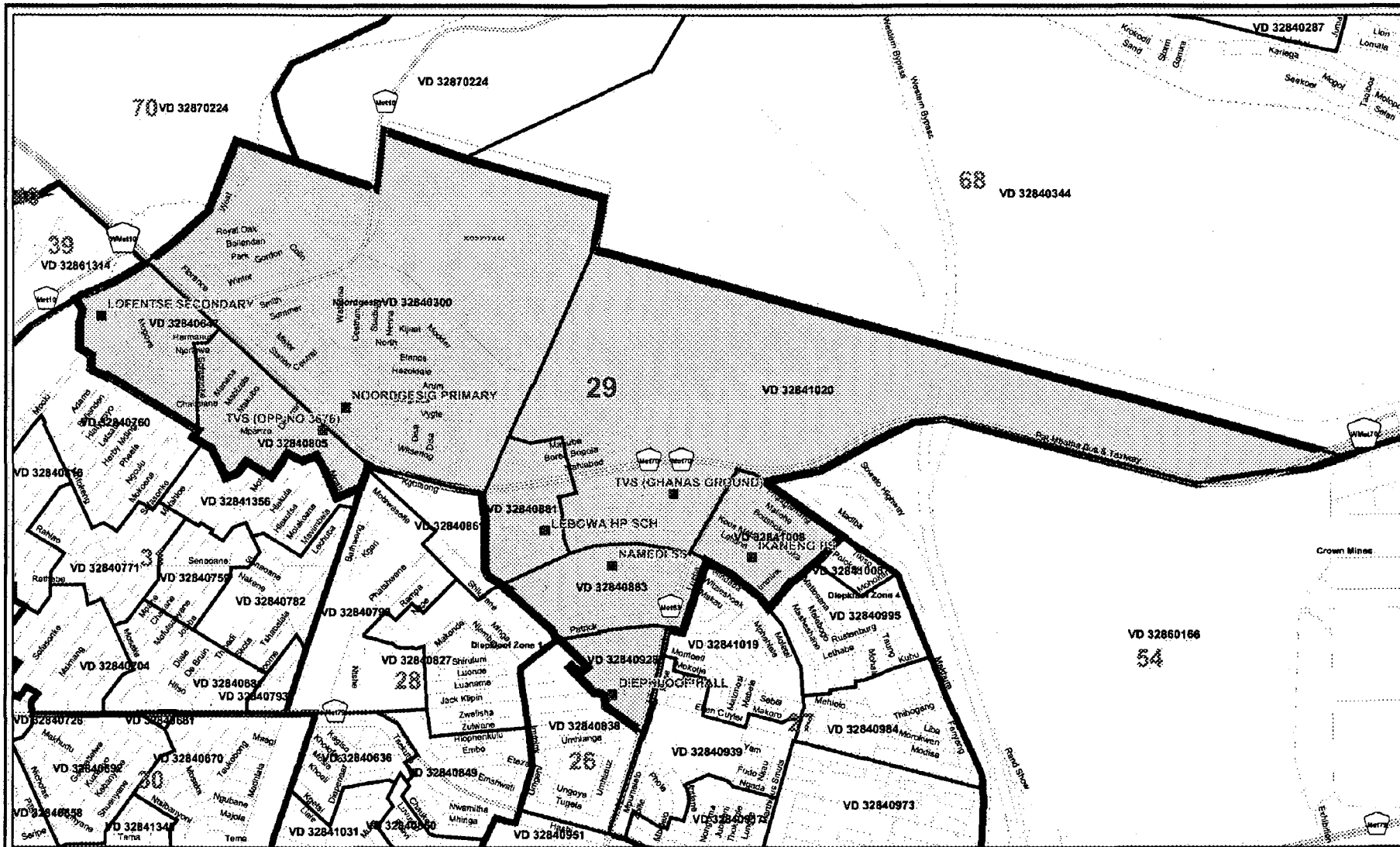
City of Johannesburg
 Publication of the delimitation of Ward 28
 of City of Johannesburg (Johannesburg)
 in terms of Item 5 of Schedule 1 to the
 Local Government: Municipal Structures Act, 1998
 (Act No.117 of 1998)

NOT TO SCALE
DATE February 2005
WARD NUMBER 28

Additional information relating to this map
 can be obtained by contacting the
 Municipal Demarcation Board at:

Tel: (012) 342 2481 Fax: (012) 342 2480
 e-mail: info@demarcation.org.za
 Website: www.demarcation.org.za
 Address: Private Bag X28, Hatfield 0028





Legend

- Provincial Boundary
- Parent Farms
- Voting Station
- Local Municipality
- Ward
- Main Road
- District Management Area
- Voting District
- Road
- Traditional Authority Area
- Dam
- River

City of Johannesburg
 Publication of the delimitation of Ward 29
 of City of Johannesburg (Johannesburg)
 in terms of Item 5 of Schedule 1 to the
 Local Government: Municipal Structures Act, 1998
 (Act No.117 of 1998)

NOT TO SCALE

DATE
February 2005

WARD NUMBER
29

Additional information relating to this map
 can be obtained by contacting the
 Municipal Demarcation Board at:

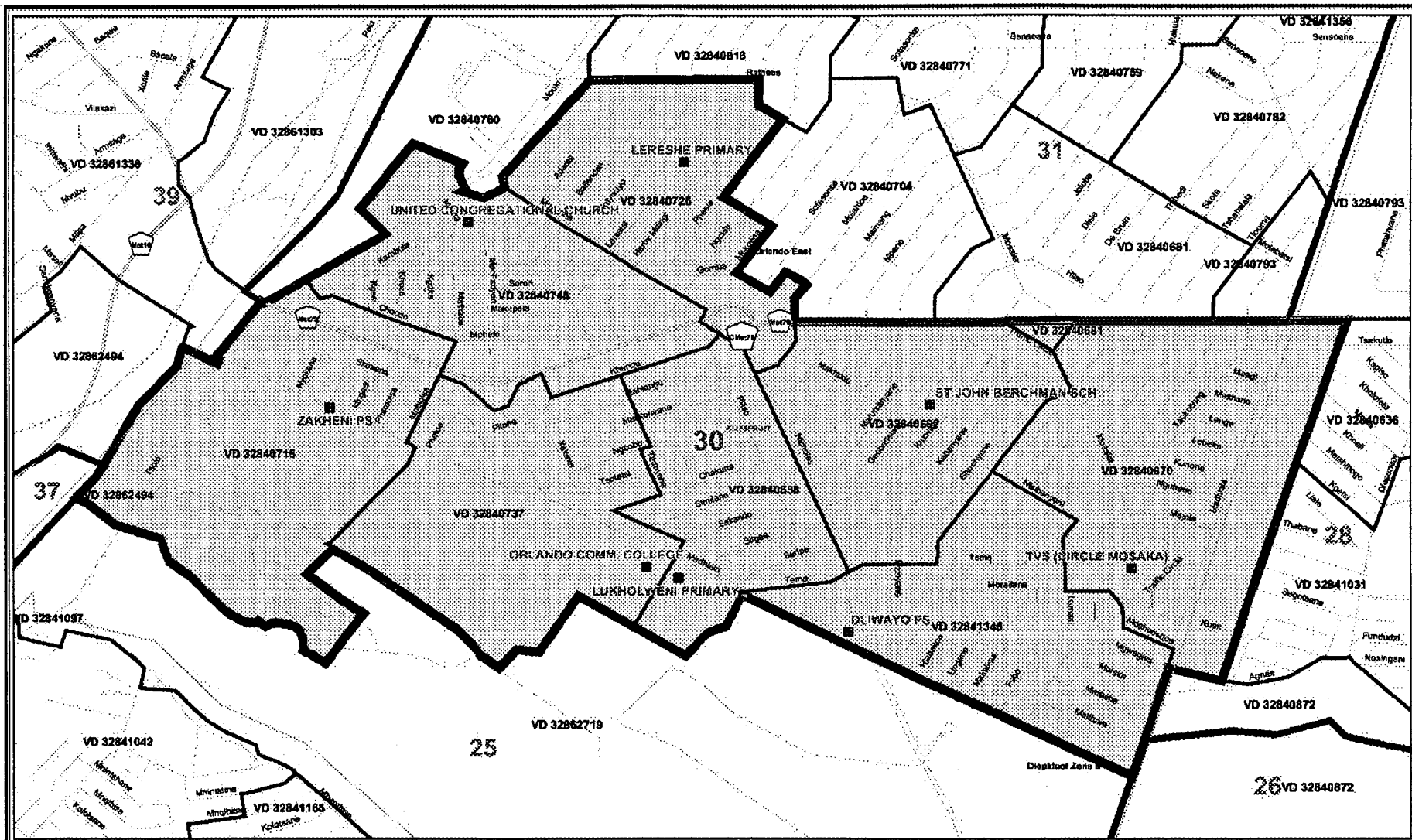
Tel: (012) 342 2481 Fax: (012) 342 2480

e-mail: info@demarcation.org.za

Website: www.demarcation.org.za

Address: Private Bag X28, Hatfield 0028





Legend

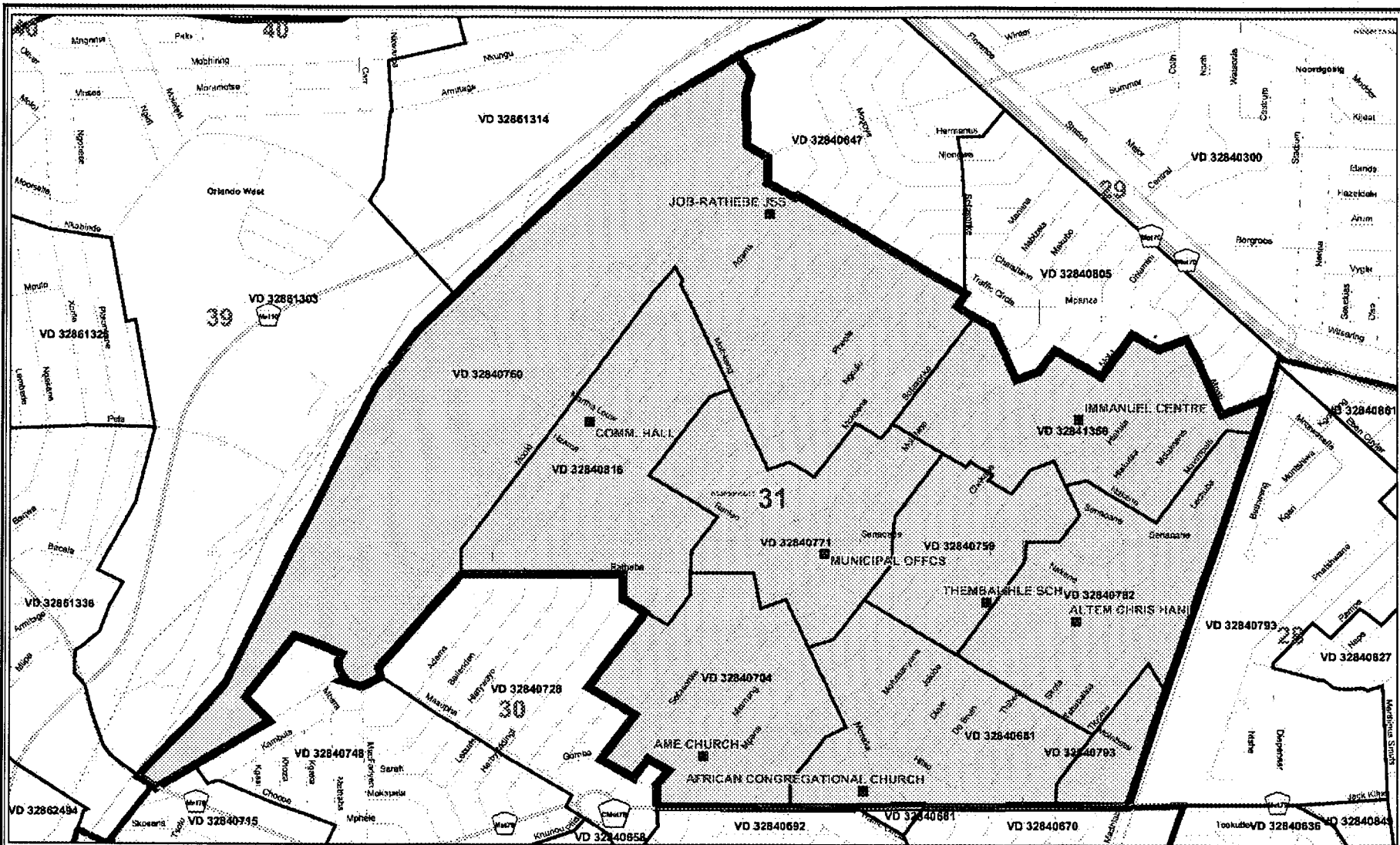
Provincial Boundary	Parent Farms	Voting Station
Local Municipality	Ward	Main Road
District Management Area	Voting District	Road
Traditional Authority Area	Dam	River

City of Johannesburg
 Publication of the delimitation of Ward 30
 of City of Johannesburg (Johannesburg)
 in terms of Item 5 of Schedule 1 to the
 Local Government: Municipal Structures Act, 1998
 (Act No. 117 of 1998)

NOT TO SCALE
DATE February 2005
WARD NUMBER 30

Additional information relating to this map
 can be obtained by contacting the
 Municipal Demarcation Board at:
 Tel: (012) 342 2481 Fax: (012) 342 2480
 e-mail: info@demarcation.org.za
 Website: www.demarcation.org.za
 Address: Private Bag X28, Hatfield 0028





Legend

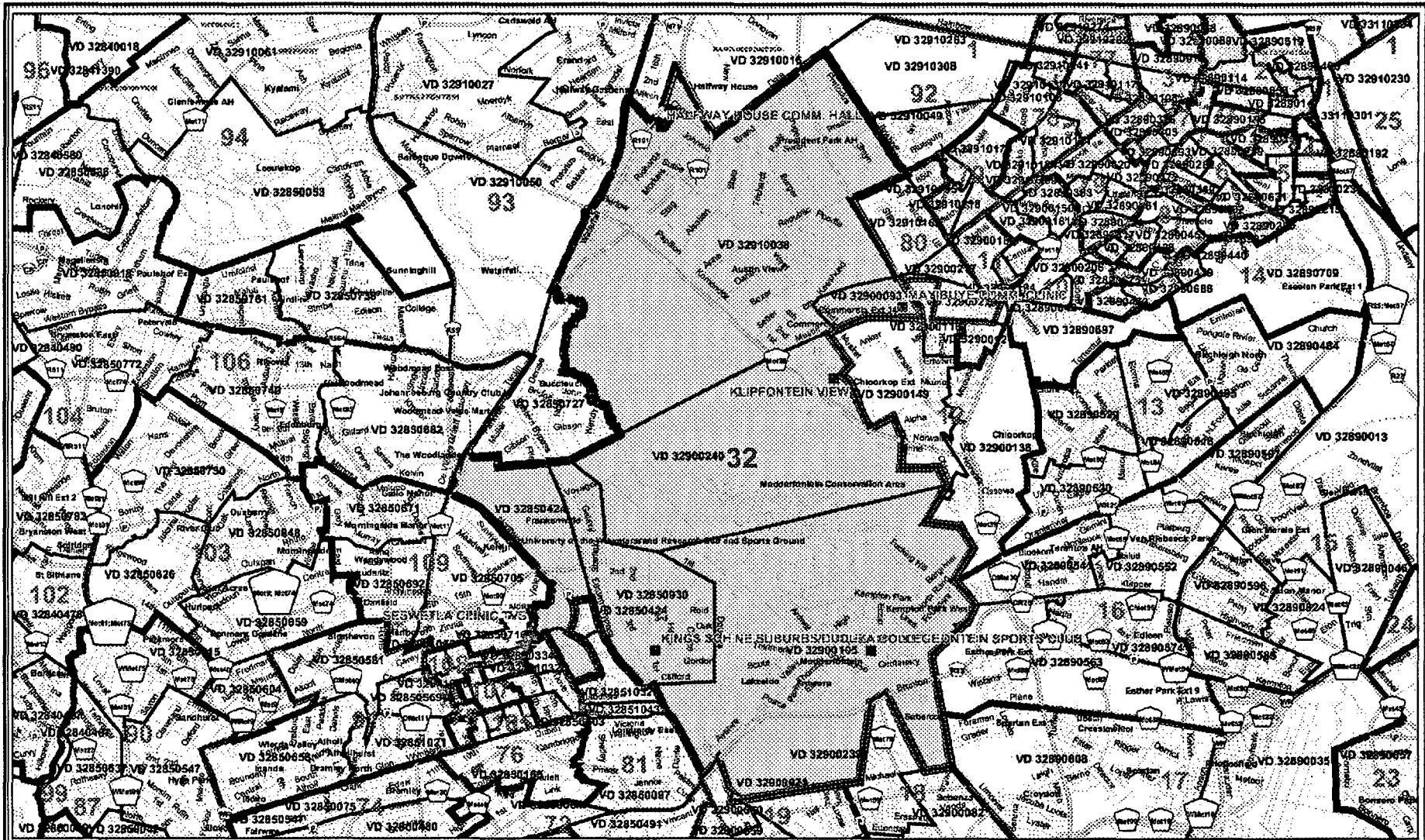
- Provincial Boundary
- Parent Farms
- Voting Station
- Local Municipality
- Ward
- Main Road
- District Management Area
- Voting District
- Road
- Traditional Authority Area
- Dam
- River

City of Johannesburg
 Publication of the delimitation of Ward 31
 of City of Johannesburg (Johannesburg)
 in terms of Item 5 of Schedule 1 to the
 Local Government: Municipal Structures Act, 1998
 (Act No.117 of 1998)

NOT TO SCALE
 DATE
 February 2005
 WARD NUMBER
 31

Additional information relating to this map
 can be obtained by contacting the
 Municipal Demarcation Board at:
 Tel: (012) 342 2481 Fax: (012) 342 2480
 e-mail: info@demarcation.org.za
 Website: www.demarcation.org.za
 Address: Private Bag X28, Hatfield 0028





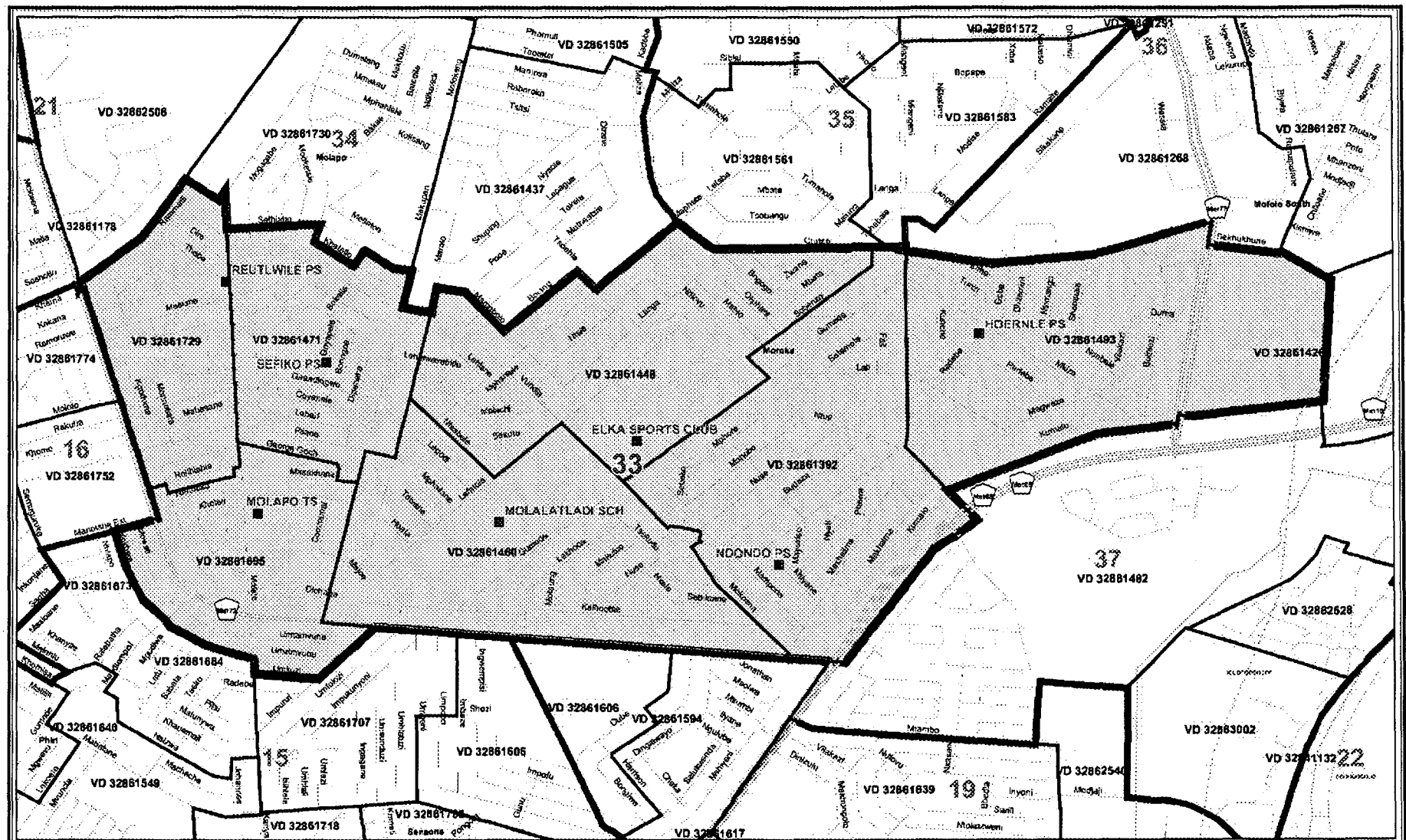
Legend

Provincial Boundary	Parent Farms	Voting Station
Local Municipality	Ward	Main Road
District Management Area	Voting District	Road
Traditional Authority Area	Dam	River

City of Johannesburg
 Publication of the delimitation of Ward 32
 of City of Johannesburg (Johannesburg)
 in terms of Item 5 of Schedule 1 to the
 Local Government: Municipal Structures Act, 1998
 (Act No. 117 of 1998)

NOT TO SCALE	Additional information relating to this map can be obtained by contacting the Municipal Demarcation Board at: Tel: (012) 342 2481 Fax: (012) 342 2480 e-mail: info@demarcation.org.za Website: www.demarcation.org.za Address: Private Bag X28, Hatfield 0028
DATE February 2005	
WARD NUMBER 32	






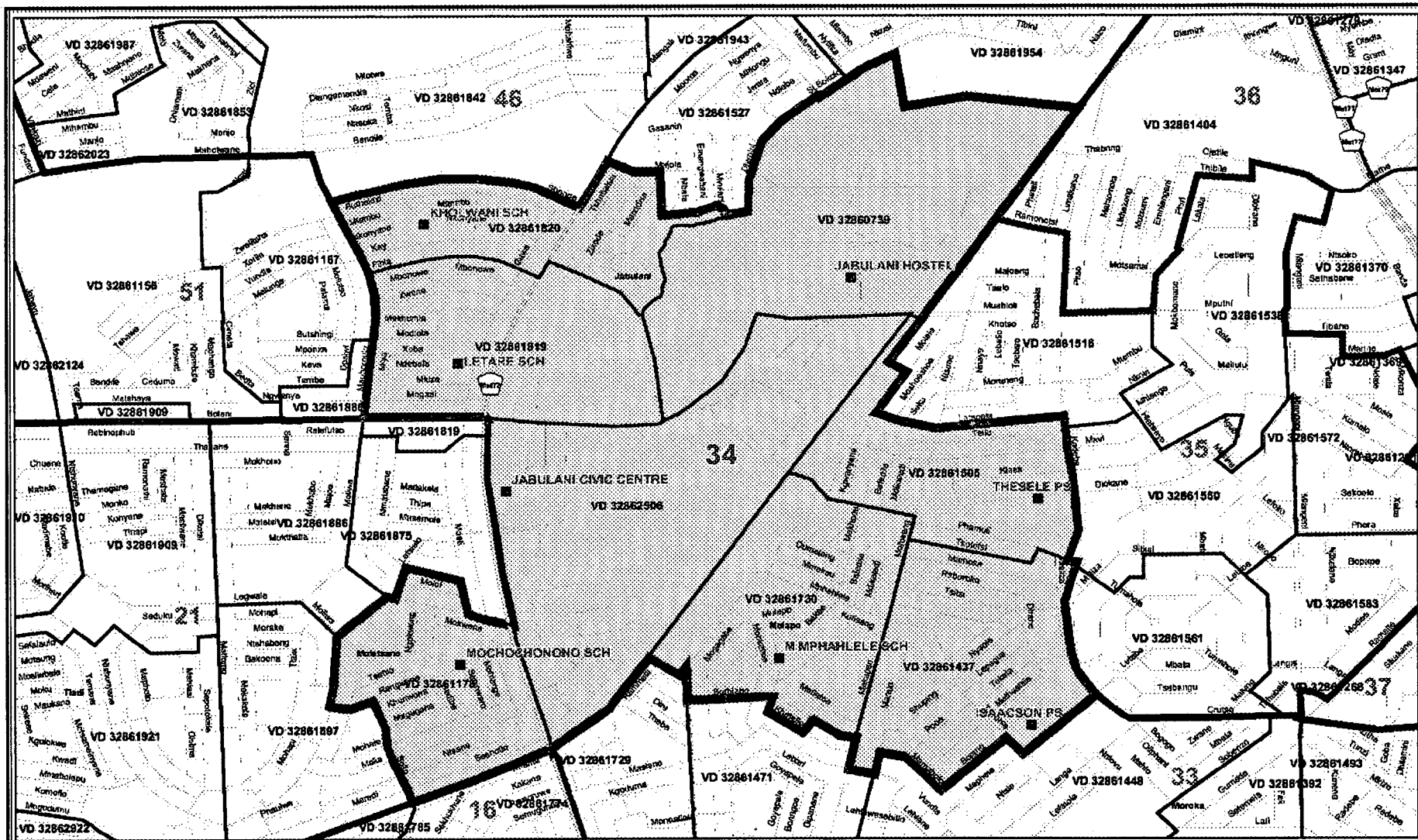
Legend		
	Provincial Boundary	
	Parent Farms	
	Local Municipality	
	District Management Area	
	Traditional Authority Area	
	Ward	
	Voting District	
	Dam	
	River	

City of Johannesburg
 Publication of the delimitation of Ward 33
 of City of Johannesburg (Johannesburg)
 in terms of Item 5 of Schedule 1 to the
 Local Government: Municipal Structures Act, 1998.
 (Act No. 117 of 1998)

NOT TO SCALE
 DATE
 February 2005
 WARD NUMBER
 33

Additional information relating to this map
 can be obtained by contacting the
 Municipal Demarcation Board at
 Tel: (012) 342 2481 Fax: (012) 342 2480
 e-mail: info@demarcation.org.za
 Website: www.demarcation.org.za
 Address: Private Bag X28, Hatfield 0028





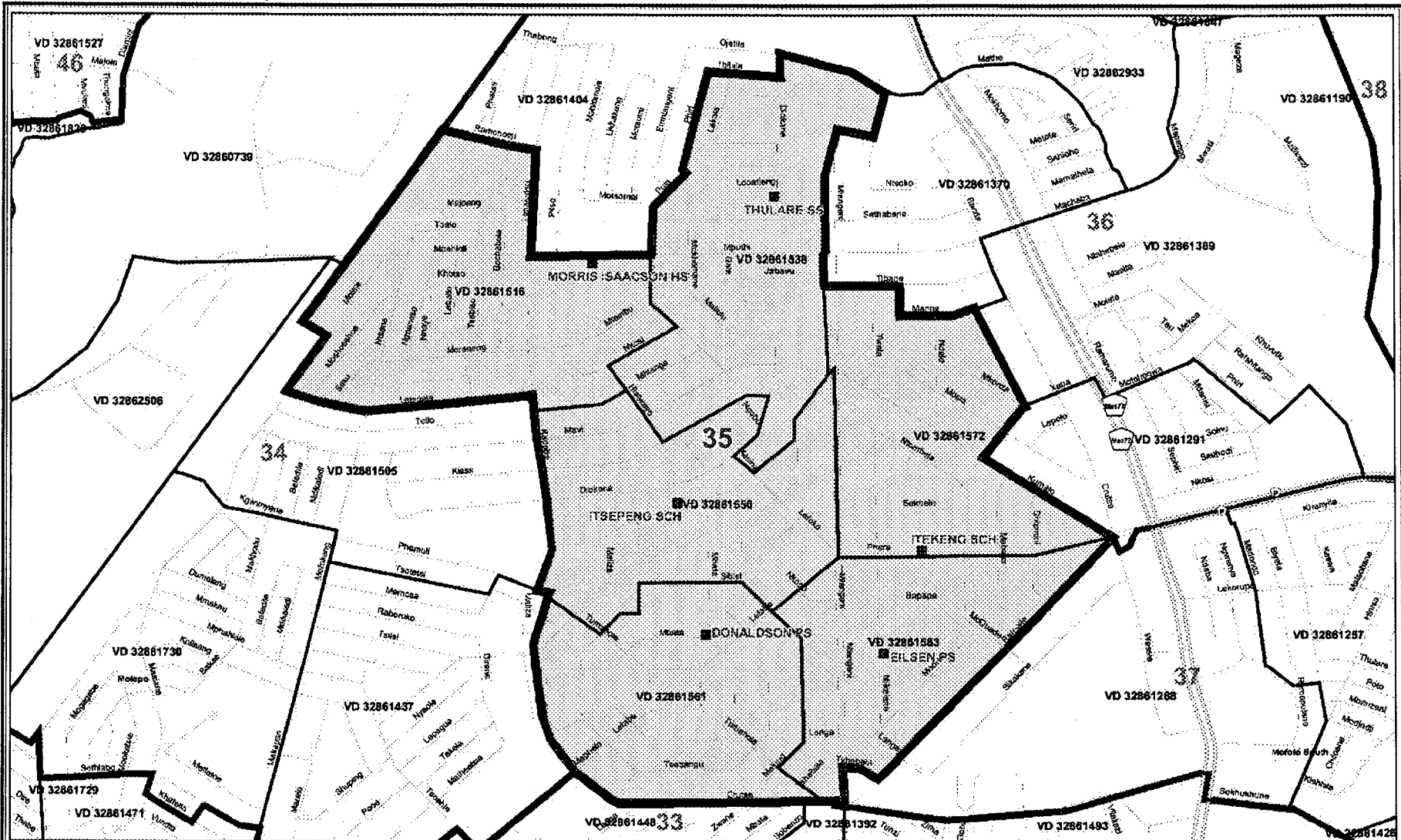
Legend		
	Provincial Boundary	
	Parent Farms	
	Local Municipality	
	District Management Area	
	Traditional Authority Area	
	Ward	
	Voting District	
	Dam	
	Voting Station	
	Main Road	
	Road	
	River	

City of Johannesburg
 Publication of the delimitation of Ward 34
 of City of Johannesburg (Johannesburg)
 in terms of Item 5 of Schedule 1 to the
 Local Government: Municipal Structures Act, 1998
 (Act No.117 of 1998)

	NO 10 SCALE
DATE	February 2005
WARD NUMBER	34

Additional information relating to this map
 can be obtained by contacting the
 Municipal Demarcation Board at:
 Tel: (012) 342 2481 Fax: (012) 342 2480
 e-mail: info@demarcation.org.za
 Website: www.demarcation.org.za
 Address: Private Bag X28, Hatfield 0028





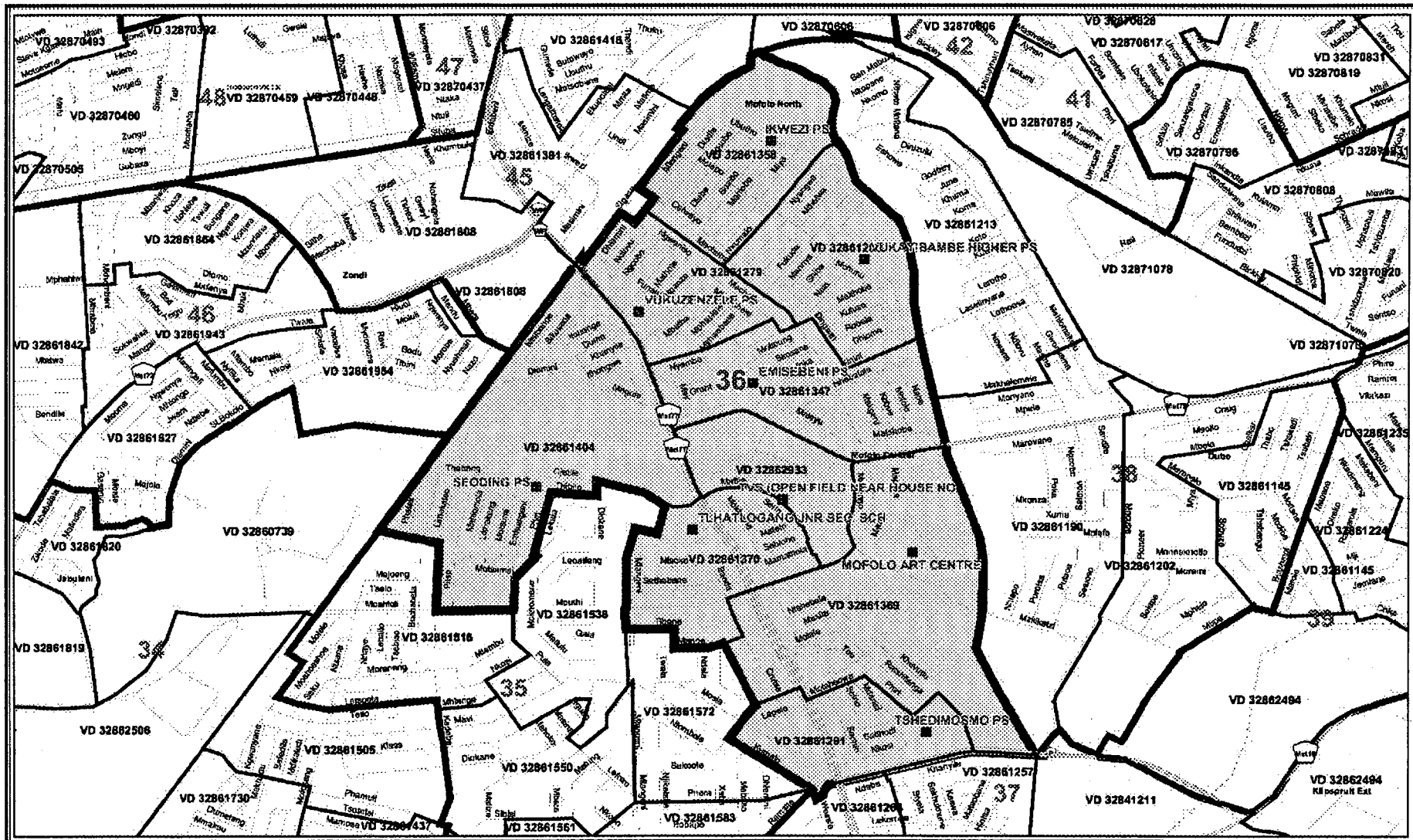
Legend		
	Provincial Boundary	
	Parent Farms	
	Local Municipality	
	District Management Area	
	Traditional Authority Area	
	Ward	
	Voting District	
	Dem.	
	Main Road	
	Road	
	River	
	Voting Station	

City of Johannesburg
 Publication of the delimitation of Ward 35
 of City of Johannesburg (Johannesburg)
 in terms of Item 5 of Schedule 1 to the
 Local Government: Municipal Structures Act, 1998
 (Act No. 117 of 1998)

NOT TO SCALE
 DATE
 February 2005
 WARD NUMBER
 35

Additional information relating to this map
 can be obtained by contacting the
 Municipal Demarcation Board at
 Tel: (012) 342 2481 Fax: (012) 342 2480
 e-mail: info@demarcation.org.za
 Website: www.demarcation.org.za
 Address: Private Bag X28, Hatfield 0028





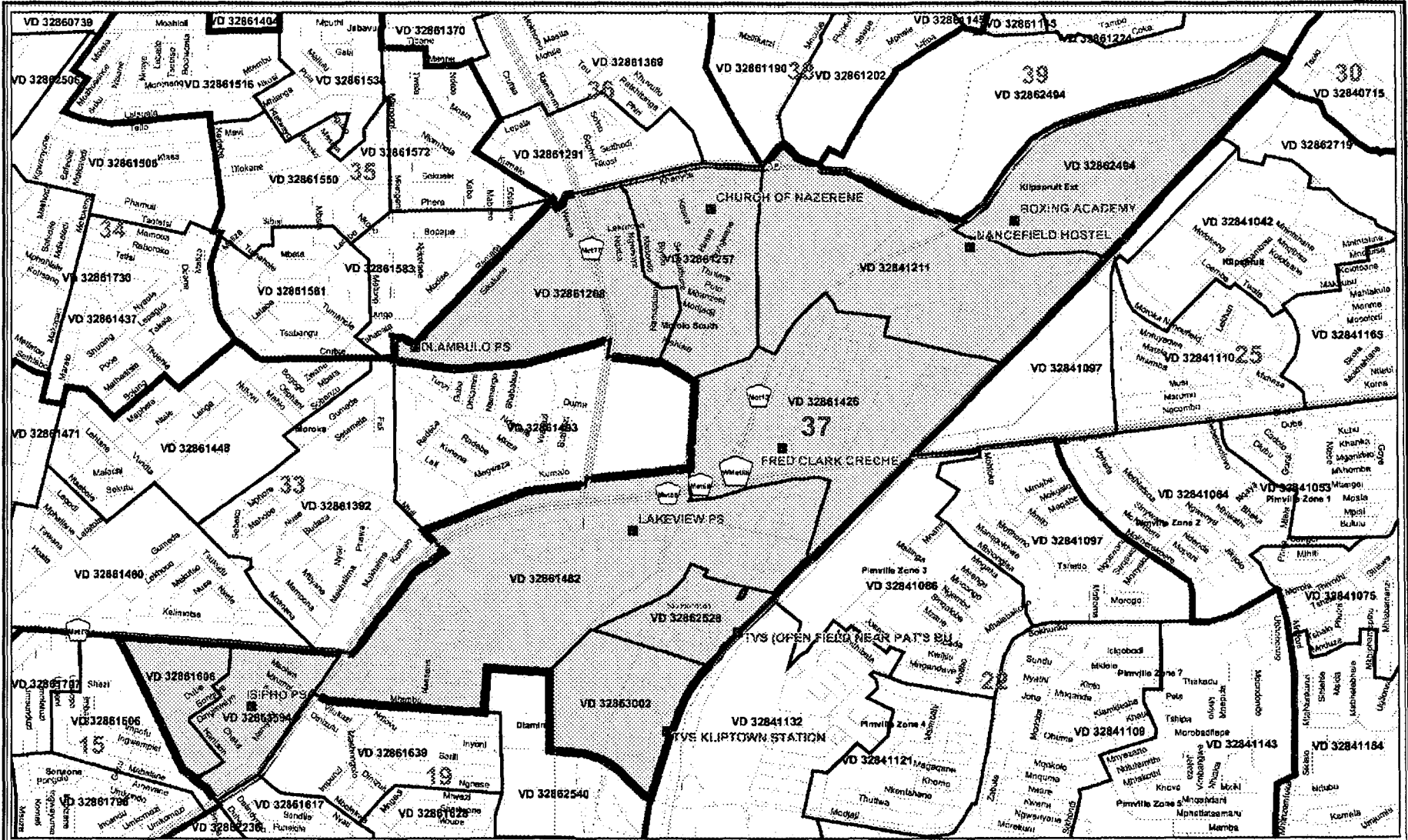
Legend		
	Provincial Boundary	
	Local Municipality	
	District Management Area	
	Traditional Authority Area	
	Parent Farms	
	Ward	
	Voting Station	
	Main Road	
	Road	
	River	
	Dam	

City of Johannesburg
 Publication of the delimitation of Ward 36
 of City of Johannesburg (Johannesburg)
 in terms of Item 5 of Schedule 1 to the
 Local Government: Municipal Structures Act, 1998
 (Act No. 117 of 1998)

	NUT TO SCALE
DATE	February 2005
WARD NUMBER	36

Additional information relating to this map
 can be obtained by contacting the
 Municipal Demarcation Board at:
 Tel: (012) 342 2481 Fax: (012) 342 2480
 e-mail: info@demarcation.org.za
 Website: www.demarcation.org.za
 Address: Private Bag X28, Hatfield 0028





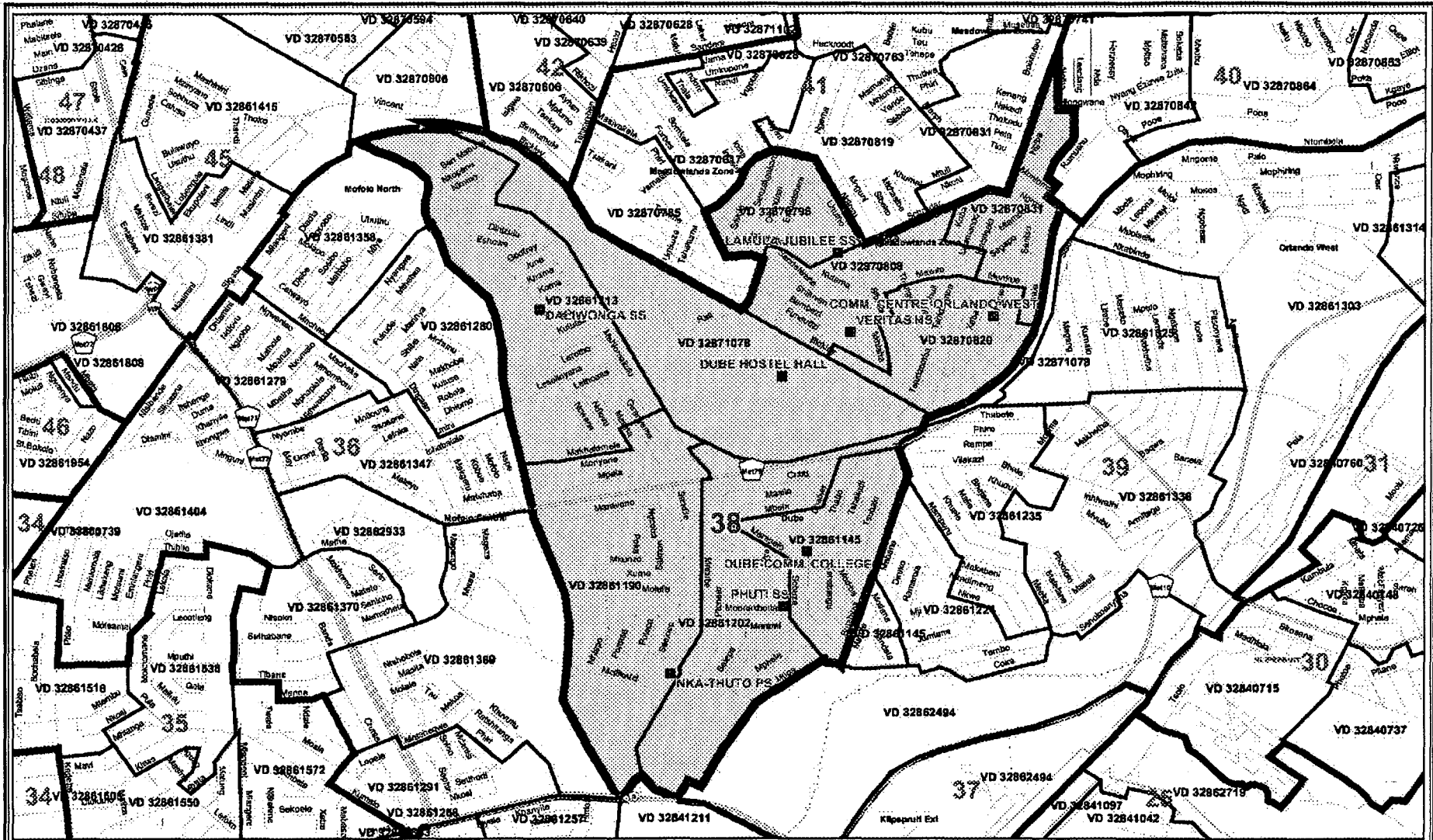
Legend		
	Provincial Boundary	
	Parent Farms	
	Local Municipality	
	District Management Area	
	Traditional Authority Area	
	Ward	
	Voting District	
	Dam	
	River	

City of Johannesburg
 Publication of the delimitation of Ward 37
 of City of Johannesburg (Johannesburg)
 in terms of Item 5 of Schedule 1 to the
 Local Government: Municipal Structures Act, 1998.
 (Act No. 117 of 1998)

NOT TO SCALE
 DATE:
 February 2005
 WARD NUMBER:
 37

Additional information relating to this map
 can be obtained by contacting the
 Municipal Demarcation Board at:
 Tel: (012) 342 2481 Fax: (012) 342 2480
 e-mail: info@demarcation.org.za
 Website: www.demarcation.org.za
 Address: Private Bag X28, Hatfield 0028



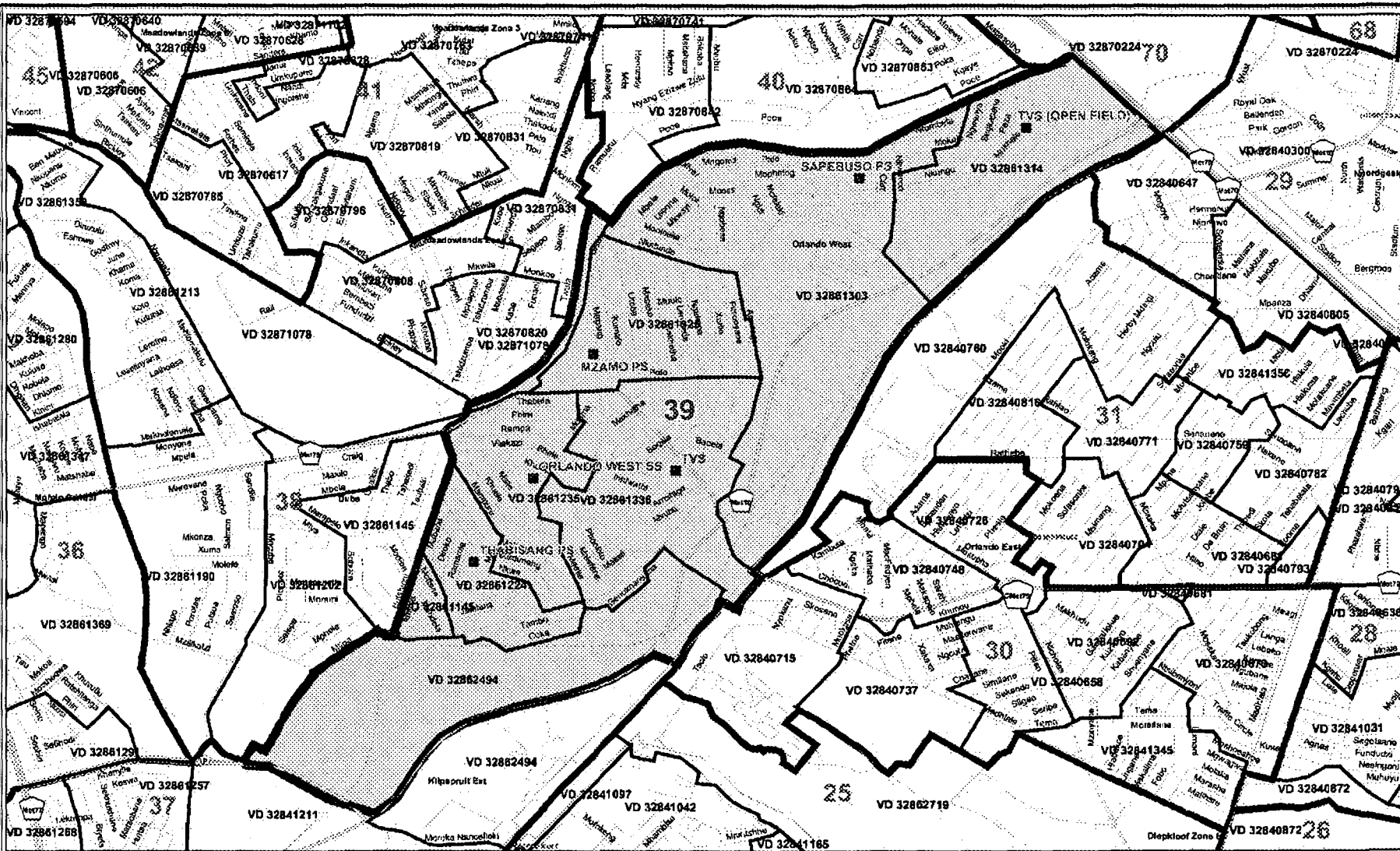


Legend		
	Province Boundary	
	Local Municipality	
	District Management Area	
	Traditional Authority Area	
	Parent Farms	
	Ward	
	Voting District	
	Dem.	
	Voting Station	
	Main Road	
	Road	
	River	

City of Johannesburg
 Publication of the delimitation of Ward 38
 of City of Johannesburg (Johannesburg)
 in terms of Item 5 of Schedule 1 to the
 Local Government: Municipal Structures Act, 1998
 (Act No. 117 of 1998)

 NOT TO SCALE	Additional information relating to this map can be obtained by contacting the Municipal Demarcation Board at: Tel: (012) 342 2481 Fax: (012) 342 2480 e-mail: info@demarcation.org.za Website: www.demarcation.org.za Address: Private Bag X28, Hatfield 0028
	DATE February 2005
	WARD NUMBER 38





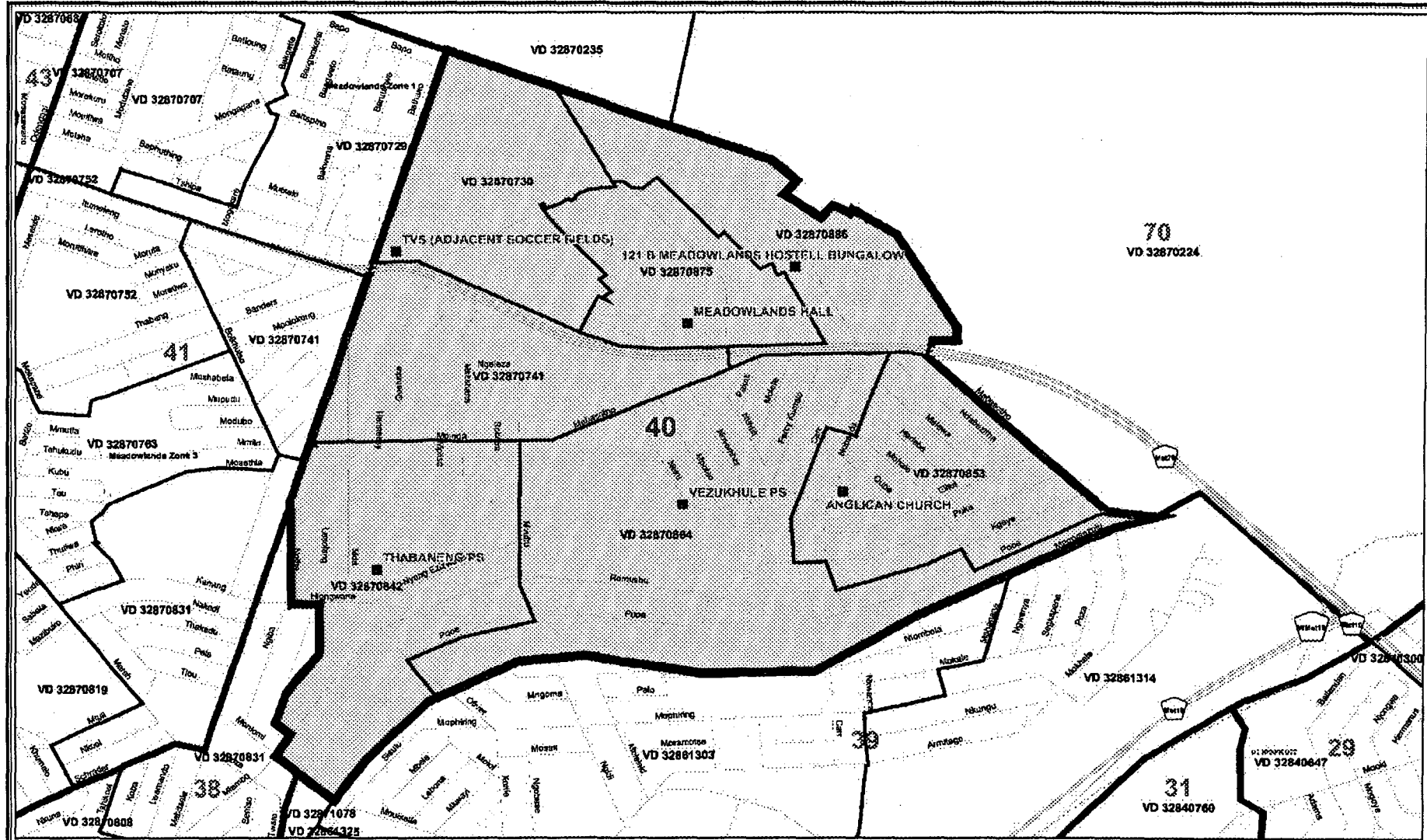
Legend			
	Provincial Boundary		Voting Station
	Parent Farms		Ward
	Local Municipality		Main Road
	District Management Area		Road
	Traditional Authority Area		Dam
			River

City of Johannesburg
 Publication of the delimitation of Ward 39
 of City of Johannesburg (Johannesburg)
 in terms of Item 5 of Schedule 1 to the
 Local Government: Municipal Structures Act, 1998:
 (Act No. 117 of 1998)

 NOT TO SCALE
DATE: February 2005
WARD NUMBER: 39

Additional information relating to this map
 can be obtained by contacting the
 Municipal Demarcation Board at:
 Tel: (012) 342 2481 Fax: (012) 342 2480
 e-mail: info@demarcation.org.za
 Website: www.demarcation.org.za
 Address: Private Bag X28, Hatfield 0028





Legend

	Provincial Boundary		Parent Farms		Voting Station
	Local Municipality		Ward		Main Road
	District Management Area		Voting District		Road
	Traditional Authority Area		Dam		River

City of Johannesburg
 Publication of the delimitation of Ward 40
 of City of Johannesburg (Johannesburg)
 in terms of Item 5 of Schedule 1 to the
 Local Government: Municipal Structures Act, 1998
 (Act No. 117 of 1998)

 NOT TO SCALE
DATE February 2005
WARD NUMBER 40

Additional information relating to this map
 can be obtained by contacting the
 Municipal Demarcation Board at:
 Tel: (012) 342 2481 Fax: (012) 342 2480
 e-mail: info@demarcation.org.za
 Website: www.demarcation.org.za
 Address: Private Bag X28, Hatfield 0028





Legend

	Provincial Boundary		Parent Farms		Voting Station
	Local Municipality		Ward		Main Road
	District Management Area		Voting District		Road
	Traditional Authority Area		Dam		River

City of Johannesburg
 Publication of the delimitation of Ward 41
 of City of Johannesburg (Johannesburg)
 in terms of Item 5 of Schedule 1 to the
 Local Government: Municipal Structures Act, 1998
 (Act No. 117 of 1998)

Additional information relating to this map
 can be obtained by contacting the
 Municipal Demarcation Board at:

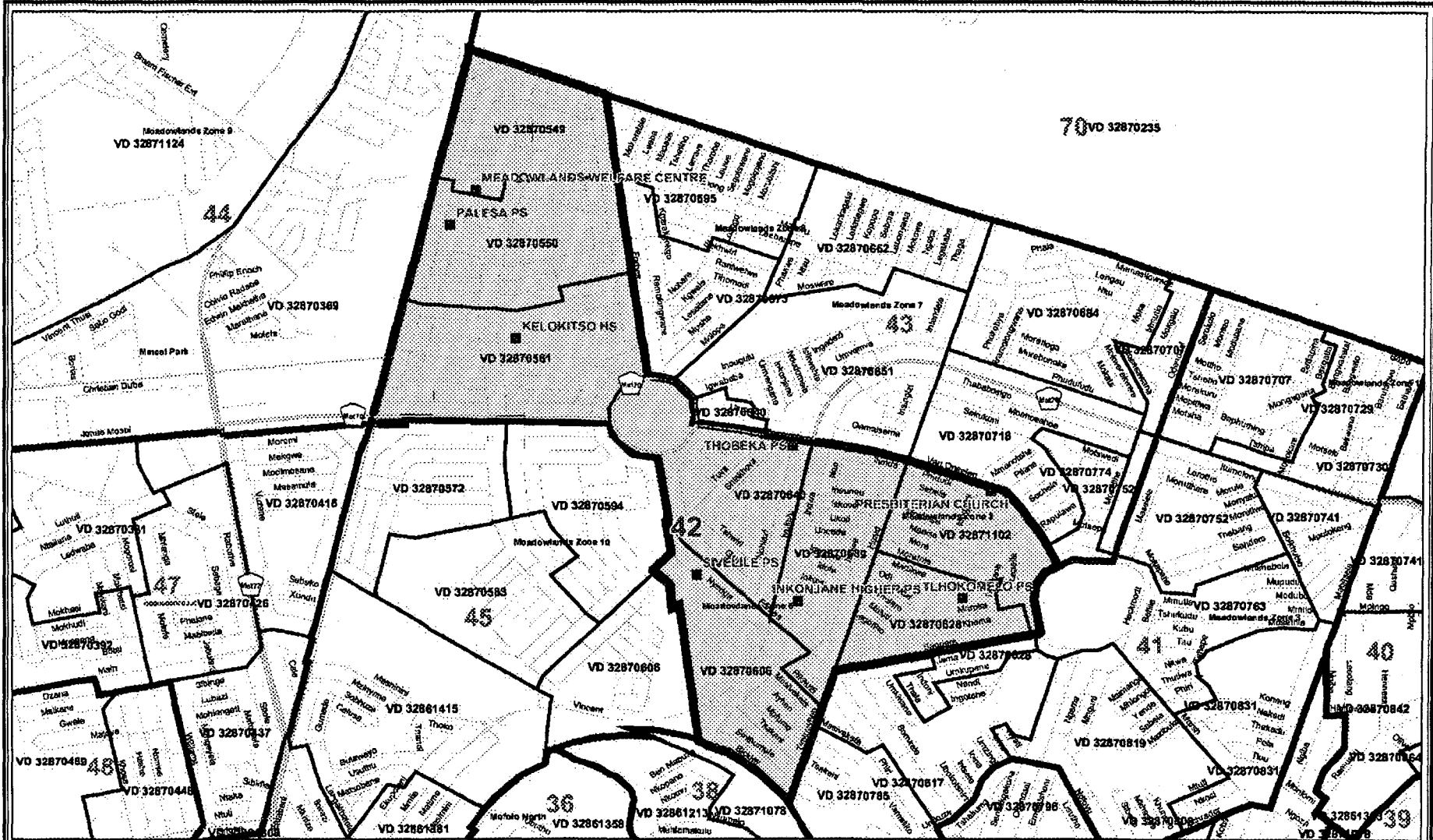
Tel: (012) 342 2481 Fax: (012) 342 2480
 e-mail: info@demarcation.org.za
 Website: www.demarcation.org.za
 Address: Private Bag X28, Hatfield, 0028



NOT TO SCALE

DATE:
February 2005

WARD NUMBER:
41



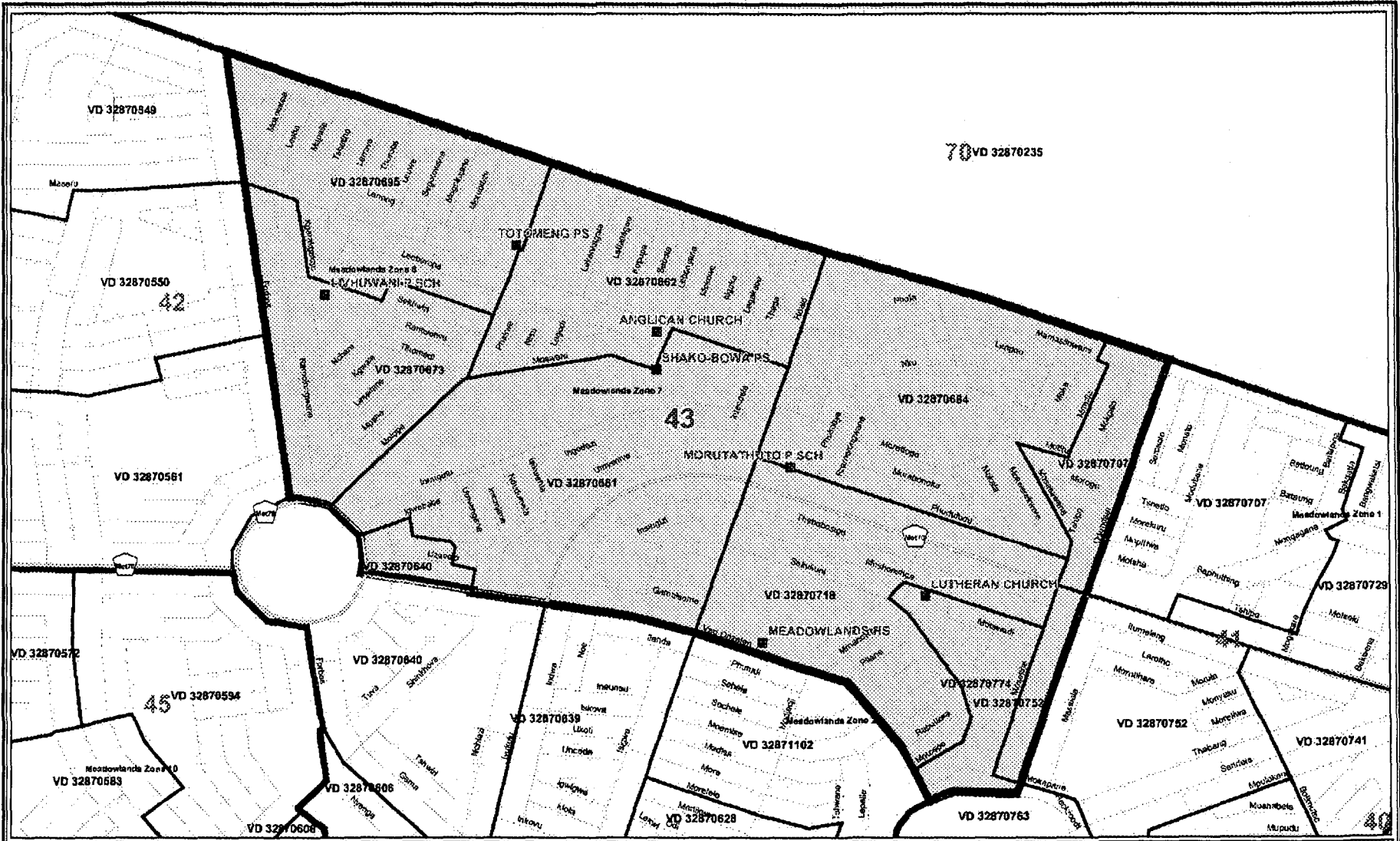
Legend		
	Provincial Boundary	
	Parent Farms	
	Local Municipality	
	District Management Area	
	Traditional Authority Area	
	Voting Station	
	Ward	
	Voting District	
	Main Road	
	Road	
	River	
	Dam	

City of Johannesburg
 Publication of the delimitation of Ward 42
 of City of Johannesburg (Johannesburg)
 in terms of Item 5 of Schedule 1 to the
 Local Government: Municipal Structures Act, 1998
 (Act No. 117 of 1998)

	NOT TO SCALE
DATE	February 2005
WARD NUMBER	42

Additional information relating to this map
 can be obtained by contacting the
 Municipal Demarcation Board at:
 Tel: (012) 342 2481 Fax: (012) 342 2480
 e-mail: info@demarcation.org.za
 Website: www.demarcation.org.za
 Address: Private Bag X28, Hatfield 0028





Legend

Provincial Boundary	Parent Farms	Voting Station
Local Municipality	Ward	Main Road
District Management Area	Voting District	Road
Traditional Authority Area	Dam	River

City of Johannesburg
 Publication of the delimitation of Ward 43
 of City of Johannesburg (Johannesburg)
 in terms of Item 5 of Schedule 1 to the
 Local Government: Municipal Structures Act, 1998
 (Act No. 117 of 1998)

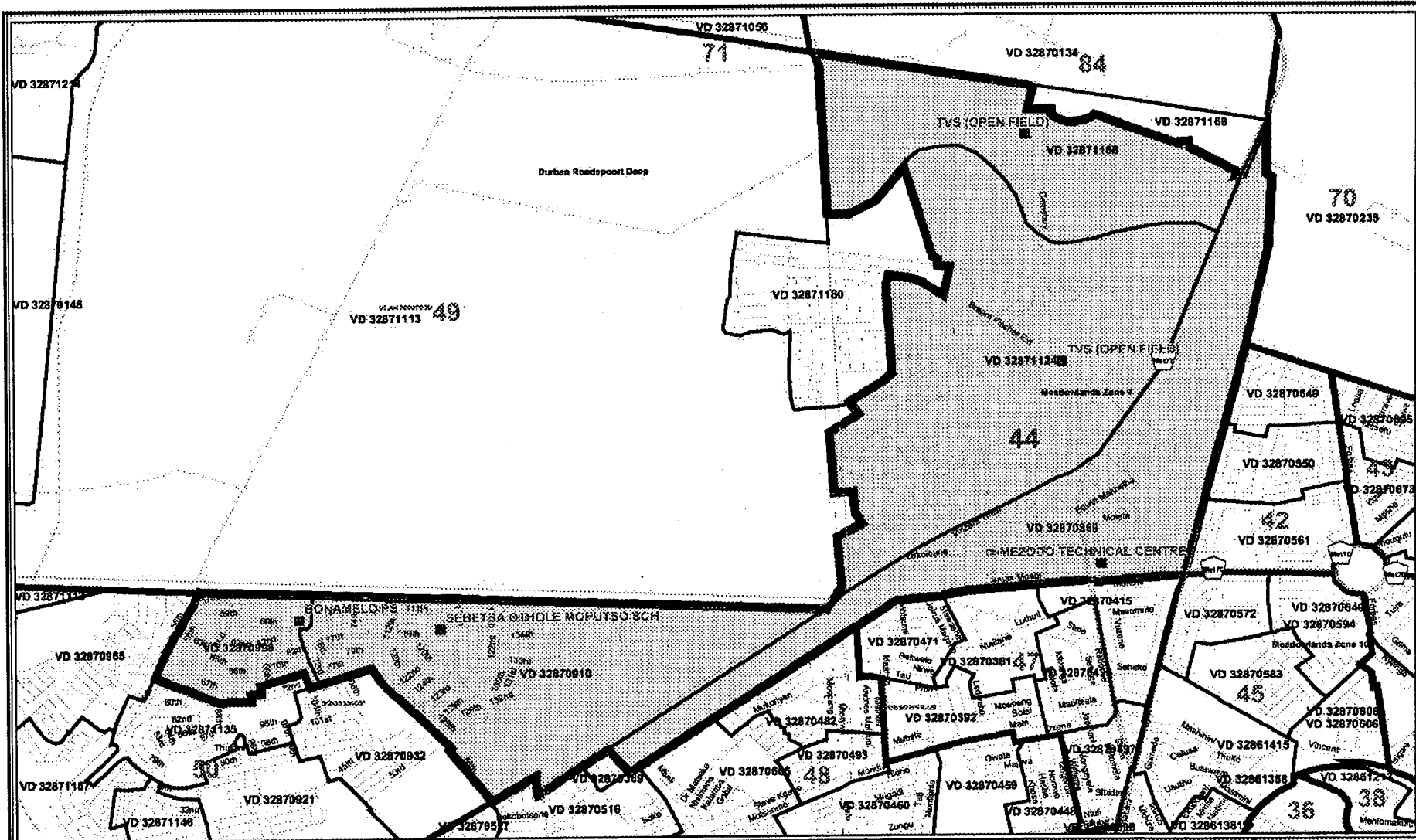
NOT TO SCALE

DATE	February 2005
WARD NUMBER	43

Additional information relating to this map
 can be obtained by contacting the
 Municipal Demarcation Board at

Tel: (012) 342 2481 Fax: (012) 342 2480
 e-mail: info@demarcation.org.za
 Website: www.demarcation.org.za
 Address: Private Bag X28, Hatfield 0028





Legend

Provincial Boundary	Parent Farms	Voting Station
Local Municipality	Ward	Main Road
District Management Area	Voting District	Road
Traditional Authority Area	Dam	River

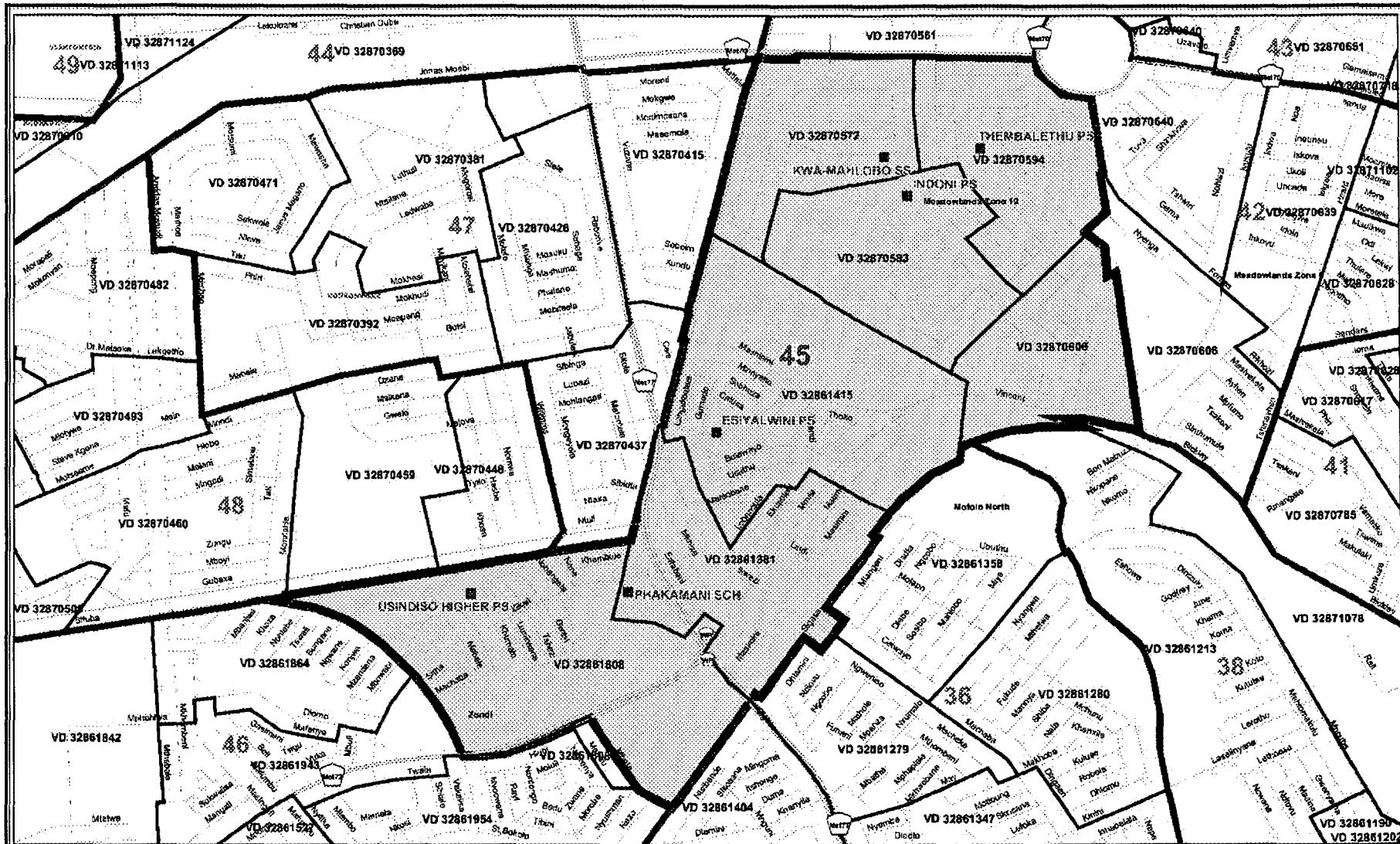
City of Johannesburg
 Publication of the delimitation of Ward 44
 of City of Johannesburg (Johannesburg)
 in terms of Item 5 of Schedule 1 to the
 Local Government: Municipal Structures Act, 1998
 (Act No. 117 of 1998)

NOT TO SCALE
DATE February 2005
WARD NUMBER 44

Additional information relating to this map can be obtained by contacting the Municipal Demarcation Board at:

Tel: (012) 342 2481 Fax: (012) 342 2480
 e-mail: info@demarcation.org.za
 Website: www.demarcation.org.za
 Address: Private Bag X28, Hatfield 0028





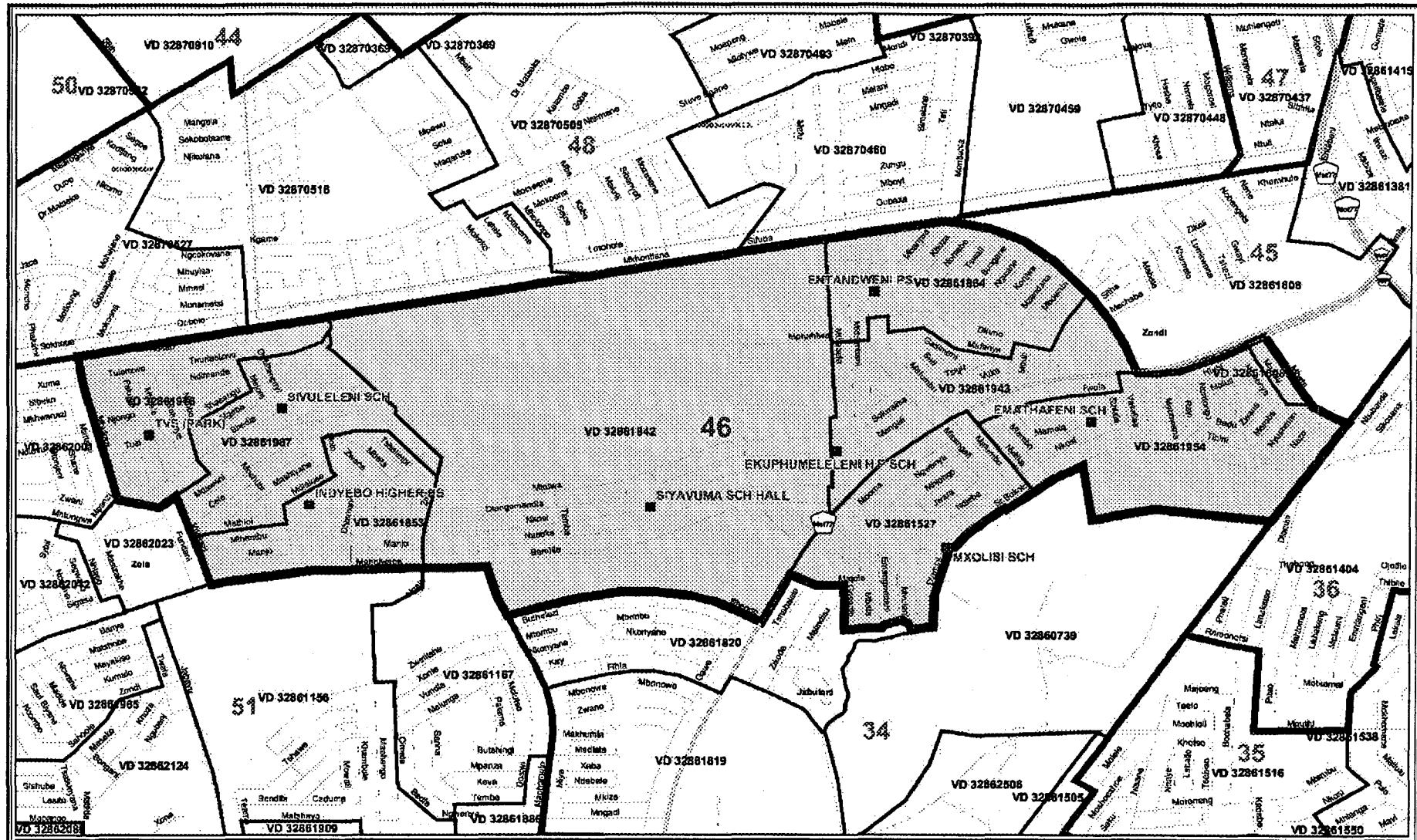
- Legend**
- Provincial Boundary
 - Local Municipality
 - District Management Area
 - Traditional Authority Area
 - Parent Farms
 - Ward
 - Voting District
 - Dam
 - Voting Station
 - Main Road
 - Road
 - River

City of Johannesburg
 Publication of the delimitation of Ward 45
 of City of Johannesburg (Johannesburg)
 in terms of Item 5 of Schedule 1 to the
 Local Government: Municipal Structures Act, 1998.
 (Act No. 117 of 1998)

NOT TO SCALE
 DATE
 February 2005
 WARD NUMBER
 45

Additional information relating to this map
 can be obtained by contacting the
 Municipal Demarcation Board at:
 Tel: (012) 342 2481 Fax: (012) 342 2480
 e-mail: info@demarcation.org.za
 Website: www.demarcation.org.za
 Address: Private Bag X28, Hatfield 0028





Legend

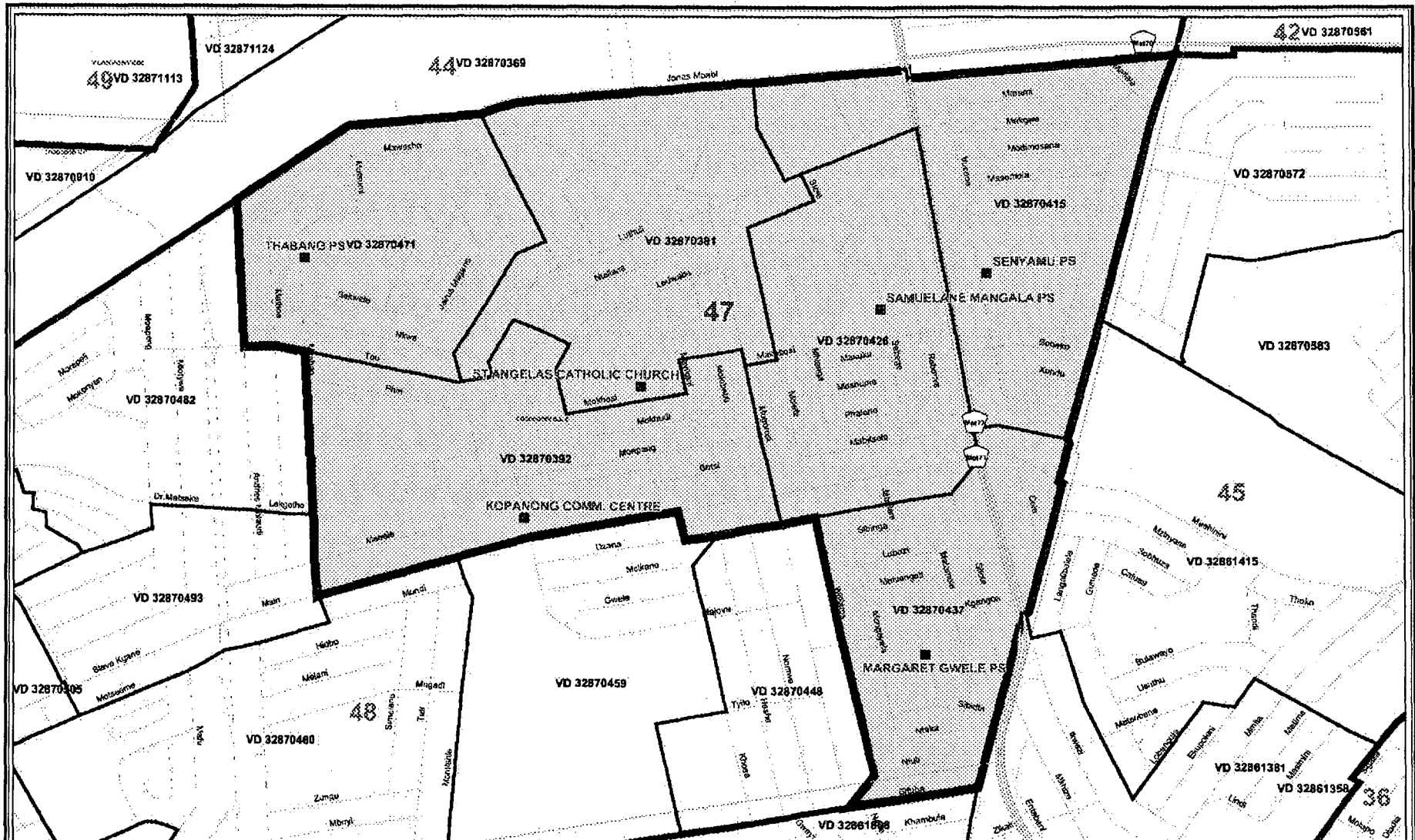
Provincial Boundary	Parent Farms	Voting Station
Local Municipality	Ward	Main Road
District Management Area	Voting District	Road
Traditional Authority Area	Dam	River

City of Johannesburg
 Publication of the delimitation of Ward 46
 of City of Johannesburg (Johannesburg)
 in terms of Item 5 of Schedule 1 to the
 Local Government: Municipal Structures Act, 1998
 (Act No. 117 of 1998)

NOT TO SCALE
DATE February 2005
WARD NUMBER 46

Additional information relating to this map can be obtained by contacting the Municipal Demarcation Board at:
 Tel: (012) 342 2481 Fax: (012) 342 2480
 e-mail: info@demarcation.org.za
 Website: www.demarcation.org.za
 Address: Private Bag X28, Hatfield 0028



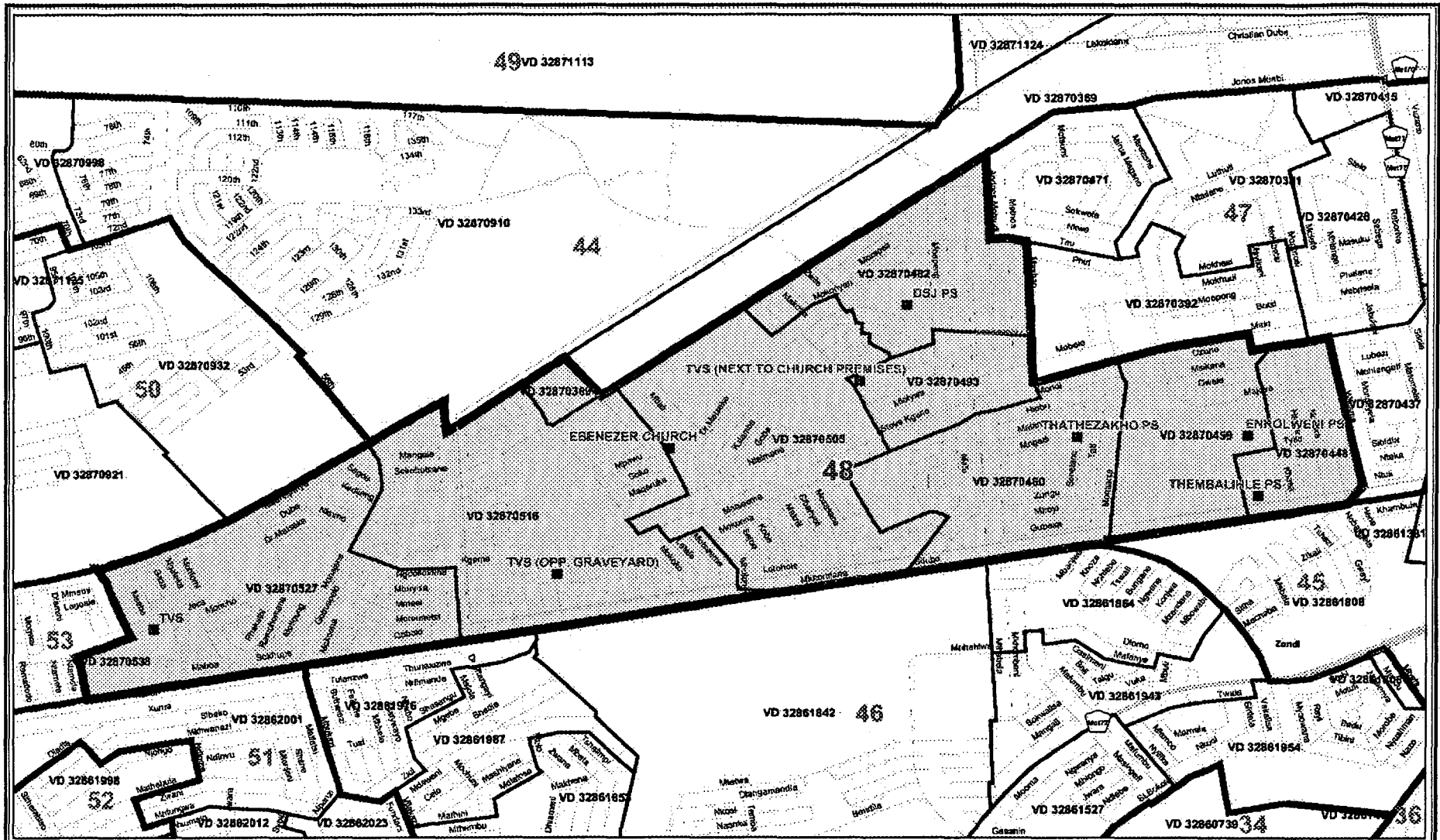


Legend		
	Provincial Boundary	
	Local Municipality	
	District Management Area	
	Traditional Authority Area	
	Parent Farms	
	Ward	
	Voting District	
	Dem.	
	Voting Station	
	Main Road	
	Road	
	River	

City of Johannesburg
 Publication of the delimitation of Ward 47
 of City of Johannesburg (Johannesburg)
 in terms of Item 5 of Schedule 1 to the
 Local Government: Municipal Structures Act, 1998
 (Act No. 117 of 1998)

	NOT TO SCALE	Additional information relating to this map can be obtained by contacting the Municipal Demarcation Board at Tel: (012) 342 2481 Fax: (012) 342 2480 e-mail: info@demarcation.org.za Website: www.demarcation.org.za Address: Private Bag X28, Hatfield 0028
	DATE February 2005	
	WARD NUMBER 47	





Legend

	Provincial Boundary		Parent Farms		Voting Station
	Local Municipality		Ward		Main Road
	District Management Area		Voting District		Road
	Traditional Authority Area		Dem.		River

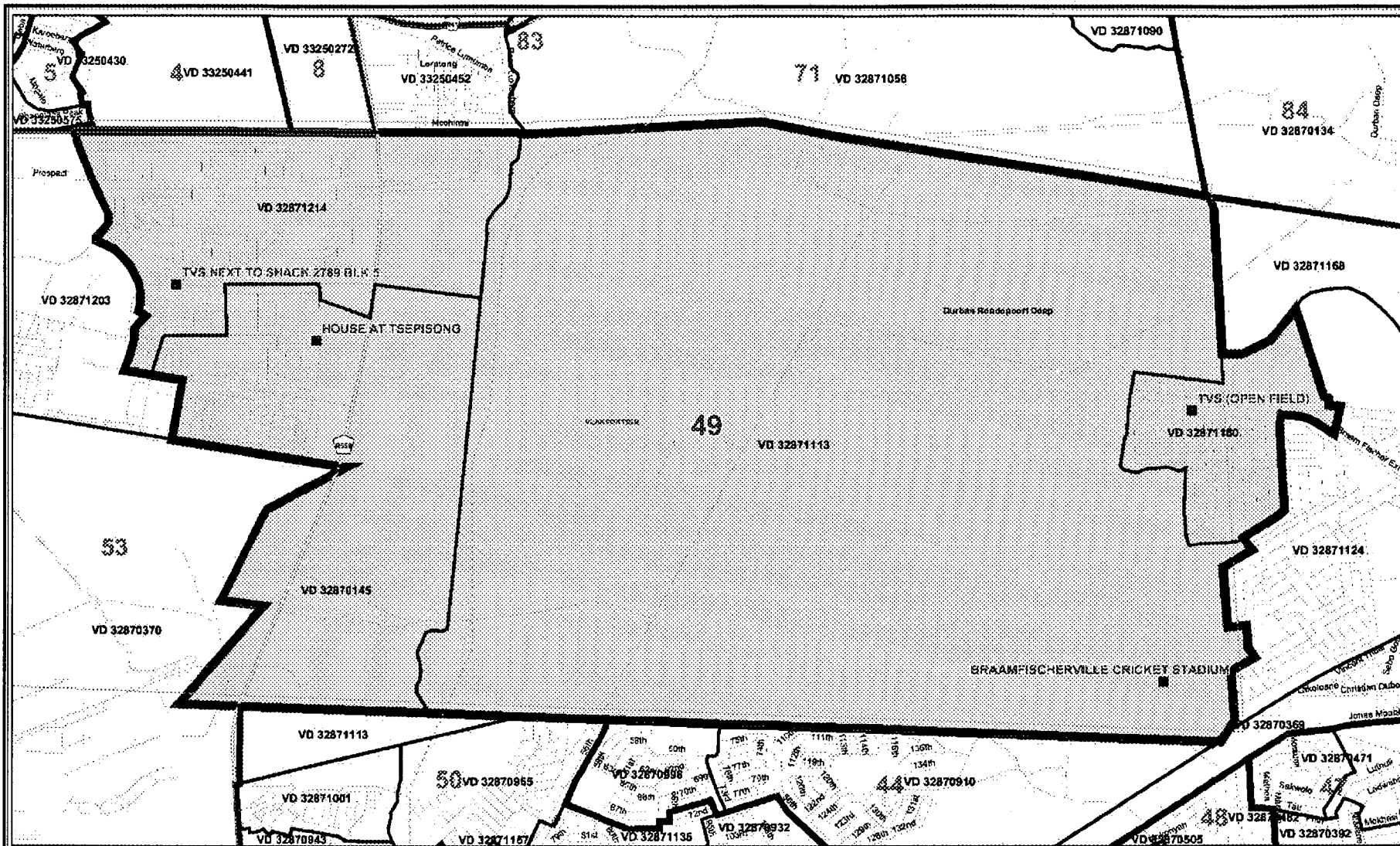
City of Johannesburg
 Publication of the delimitation of Ward 48
 of City of Johannesburg (Johannesburg)
 in terms of Item 5 of Schedule 1 to the
 Local Government: Municipal Structures Act, 1998
 (Act No. 117 of 1998)

NOT TO SCALE
DATE February 2005
WARD NUMBER 48

Additional information relating to this map
 can be obtained by contacting the
 Municipal Demarcation Board at:

Tel: (012) 342 2481 Fax: (012) 342 2480
 e-mail: info@demarcation.org.za
 Website: www.demarcation.org.za
 Address: Private Bag X28, Hatfield 0028





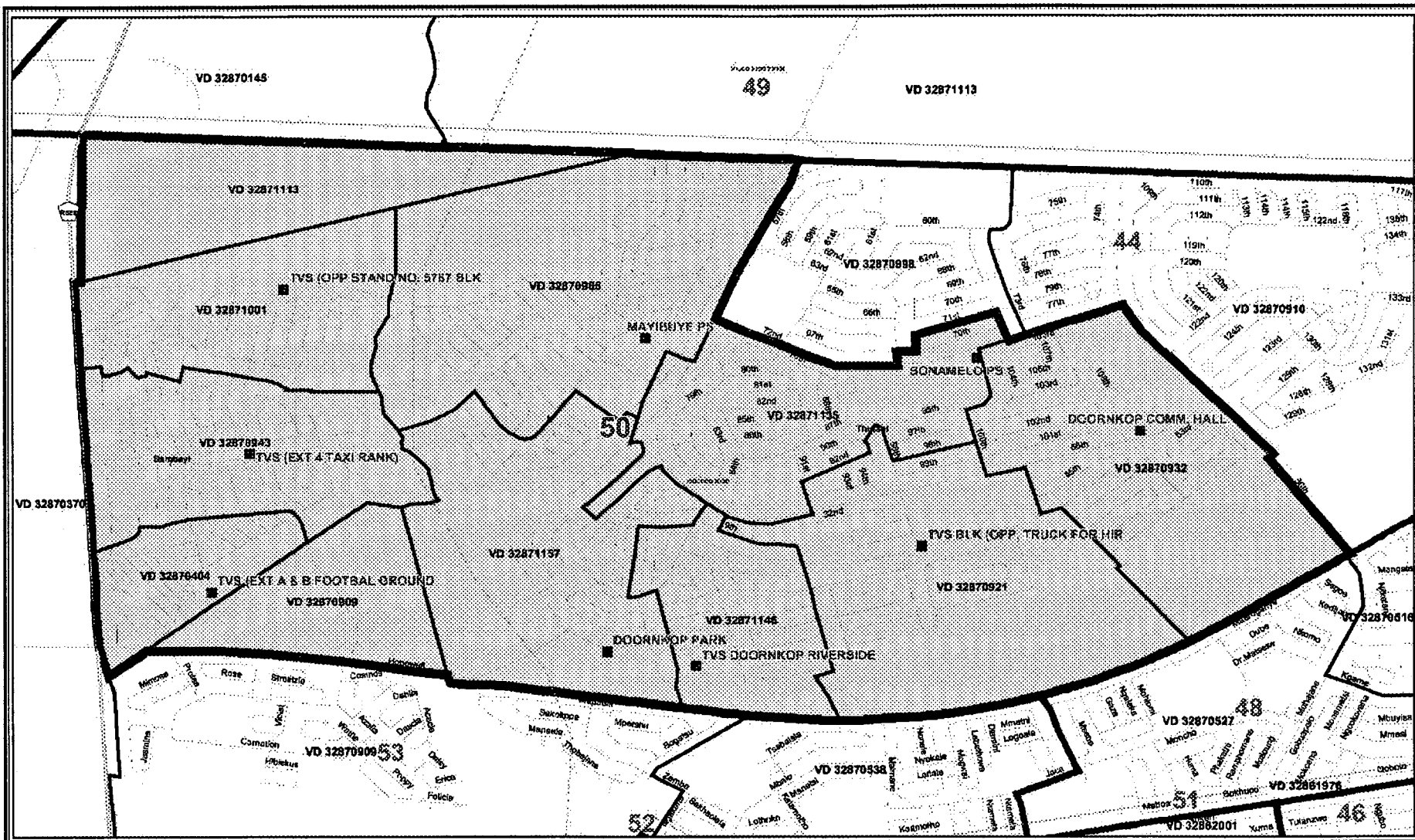
Legend		
	Provincial Boundary	
	Parent Farms	
	Local Municipality	
	Ward	
	District Management Area	
	Traditional Authority Area	
	Dem.	
	Main Road	
	Voting District	
	Road	
	River	

City of Johannesburg
 Publication of the delimitation of Ward 49
 of City of Johannesburg (Johannesburg)
 in terms of Item 5 of Schedule 1 to the
 Local Government: Municipal Structures Act, 1998
 (Act No. 117 of 1998)

NOT TO SCALE
 DATE:
 February 2005
 WARD NUMBER:
 49

Additional information relating to this map
 can be obtained by contacting the
 Municipal Demarcation Board at:
 Tel: (012) 342 2481 Fax: (012) 342 2480
 e-mail: info@demarcation.org.za
 Website: www.demarcation.org.za
 Address: Private Bag X28, Hatfield 0028





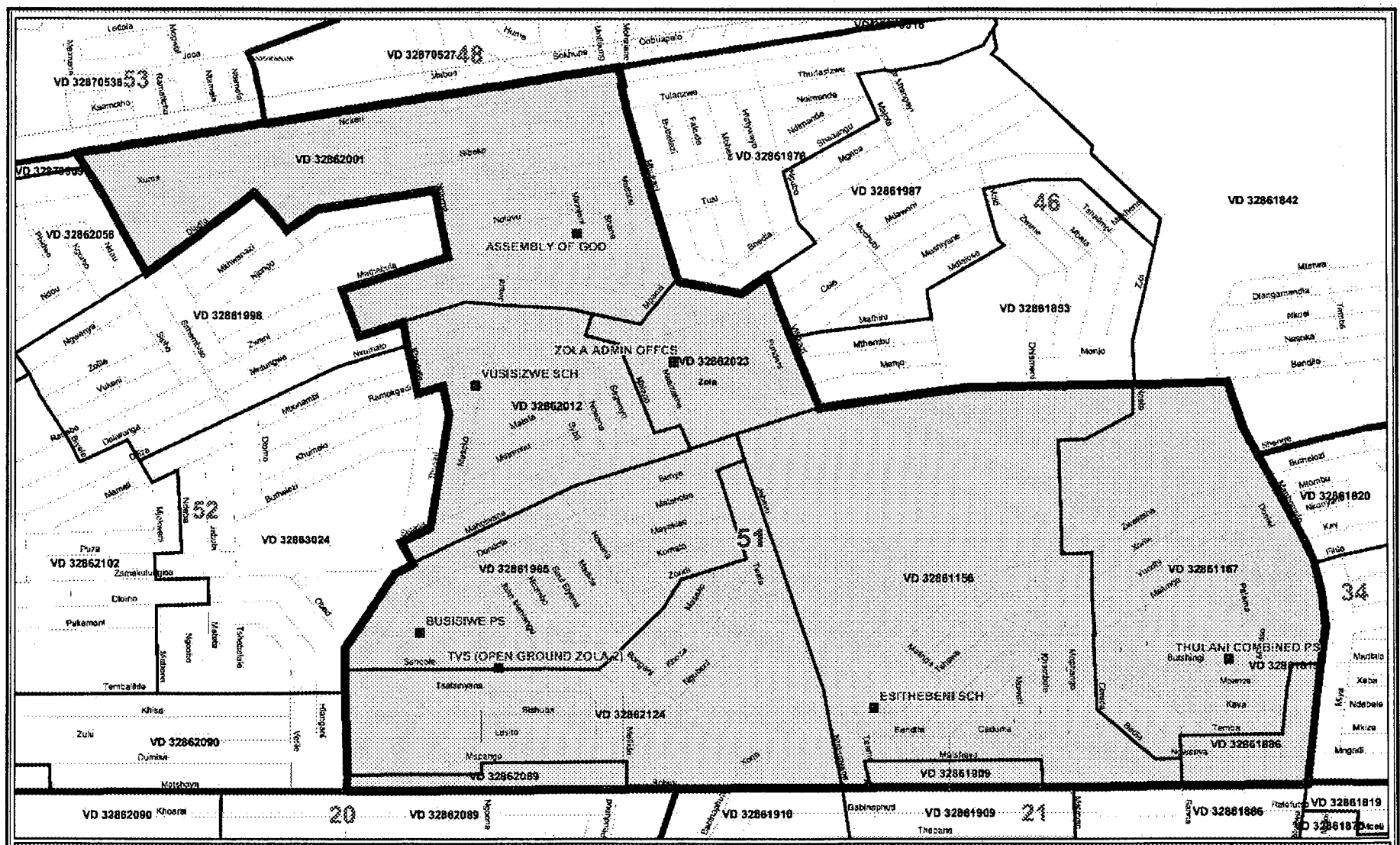
Legend		
	Provincial Boundary	
	Parent Farms	
	Local Municipality	
	Discrete Management Area	
	Traditional Authority Area	
	Ward	
	Voting District	
	Dem.	
	Main Road	
	Road	
	River	

City of Johannesburg
 Publication of the delimitation of Ward 50
 of City of Johannesburg (Johannesburg)
 in terms of Item 5 of Schedule 1 to the
 Local Government: Municipal Structures Act, 1998:
 (Act No. 117 of 1998)

 NOT TO SCALE
DATE February 2005
WARD NUMBER 50

Additional information relating to this map
 can be obtained by contacting the
 Municipal Demarcation Board at
 Tel: (012) 342 2481 Fax: (012) 342 2480
 e-mail: info@demarcation.org.za
 Website: www.demarcation.org.za
 Address: Private Bag X28, Hatfield 0028






Legend

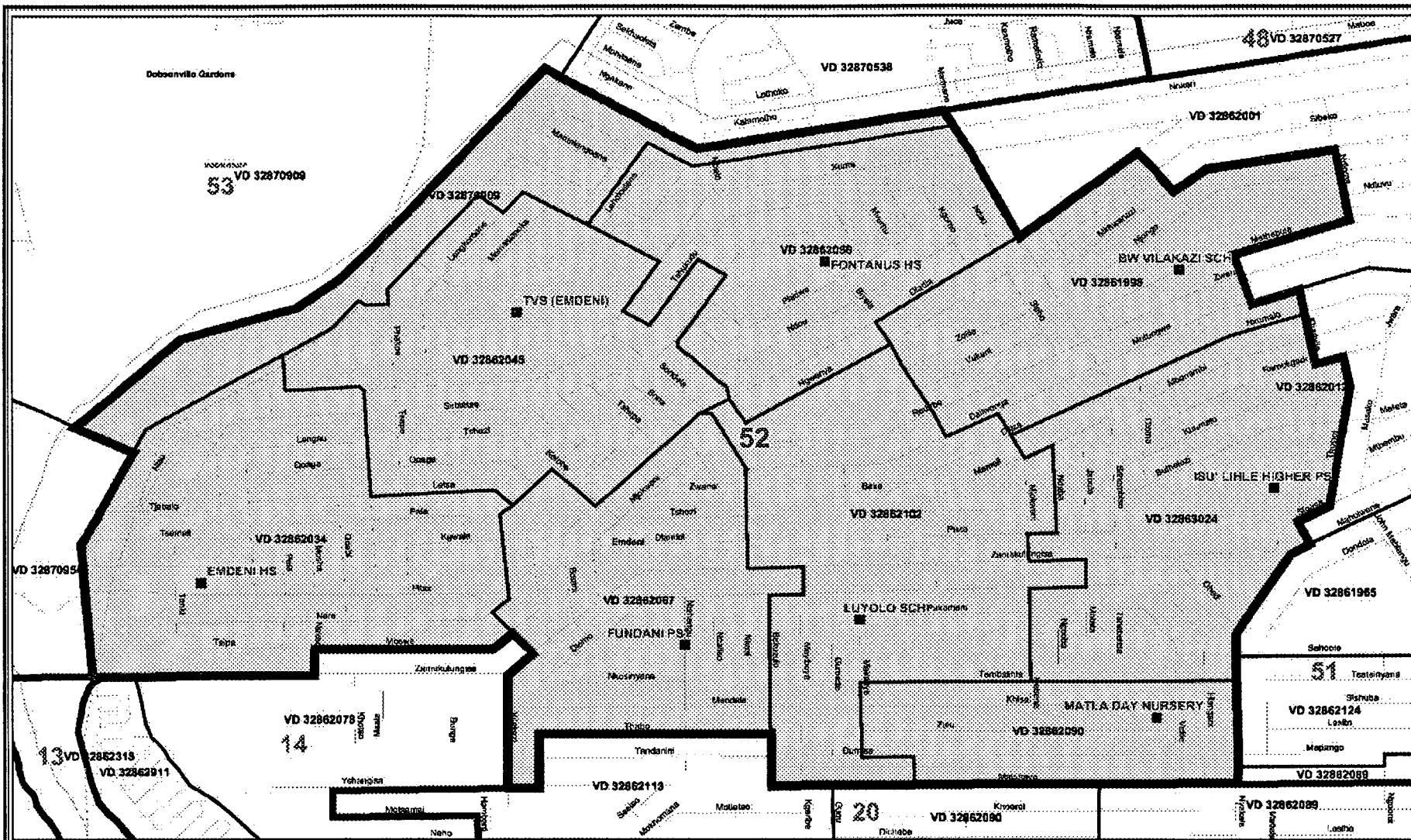
Provincial Boundary	Parent Farms	Voting Station
Local Municipality	Ward	Main Road
District Management Area	Voting District	Road
Traditional Authority Area	Dsm	River

City of Johannesburg
 Publication of the delimitation of Ward 51
 of City of Johannesburg (Johannesburg)
 in terms of Item 5 of Schedule 1 to the
 Local Government: Municipal Structures Act, 1998
 (Act No.117 of 1998)

NOT TO SCALE
 DATE:
 February 2005
 WARD NUMBER:
 51

Additional information relating to this map
 can be obtained by contacting the
 Municipal Demarcation Board at:
 Tel: (012) 342 2481 Fax: (012) 342 2480
 e-mail: info@demarcation.org.za
 Website: www.demarcation.org.za
 Address: Private Bag X28, Hatfield 0028





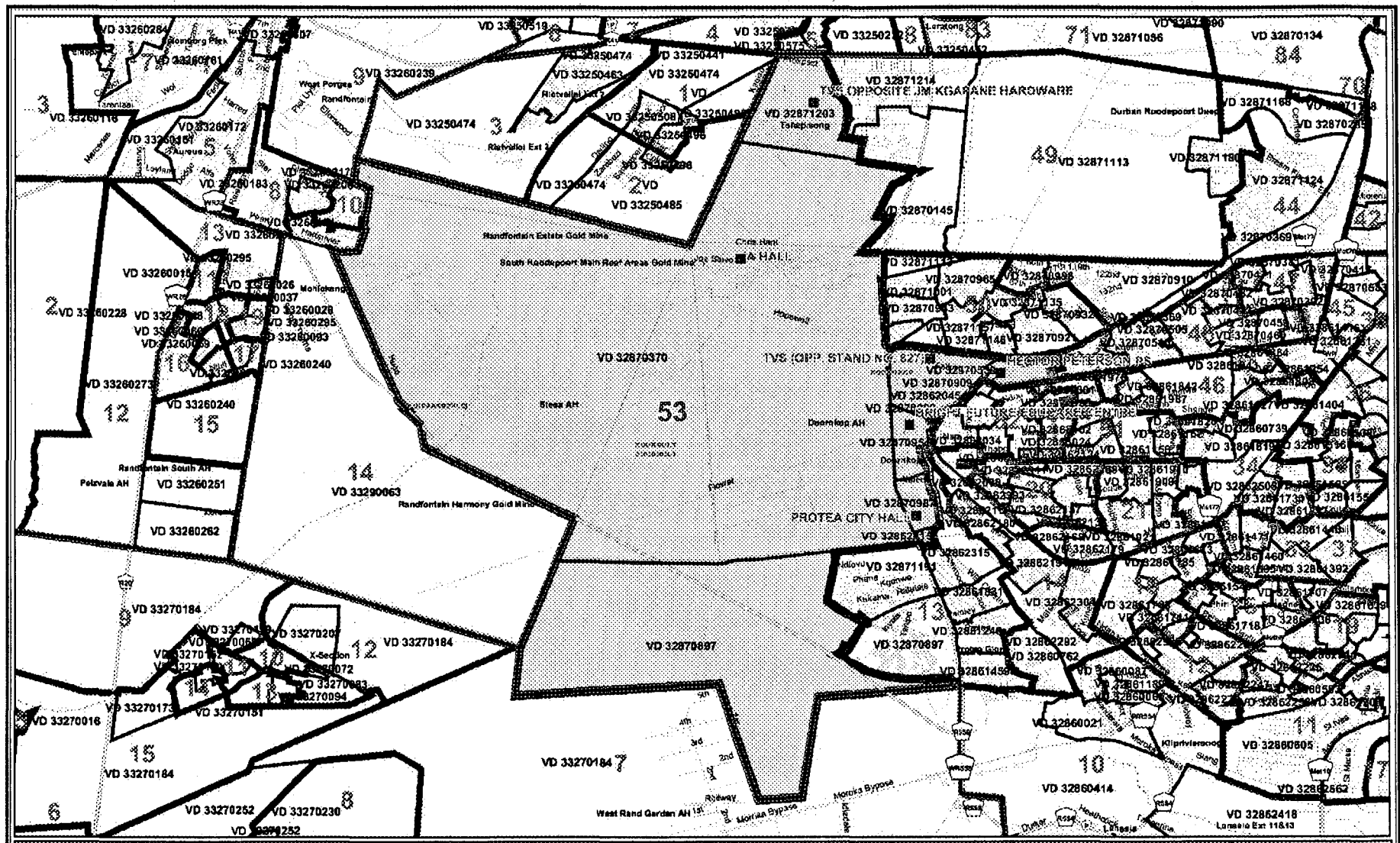
Legend		
	Provincial Boundary	
	Local Municipality	
	District Management Area	
	Traditional Authority Area	
	Parent Farms	
	Ward	
	Main Road	
	Road	
	River	
	Voting Station	
	Voting District	
	Dam	

City of Johannesburg
 Publication of the delimitation of Ward 52
 of City of Johannesburg (Johannesburg)
 in terms of Item 5 of Schedule 1 to the
 Local Government: Municipal Structures Act, 1998
 (Act No. 117 of 1998)

NOT TO SCALE
DATE February 2005
WARD NUMBER 52

Additional information relating to this map
 can be obtained by contacting the
 Municipal Demarcation Board at:
 Tel: (012) 342 2481 Fax: (012) 342 2480
 e-mail: info@demarcation.org.za
 Website: www.demarcation.org.za
 Address: Private Bag X28, Hatfield 0028






Legend

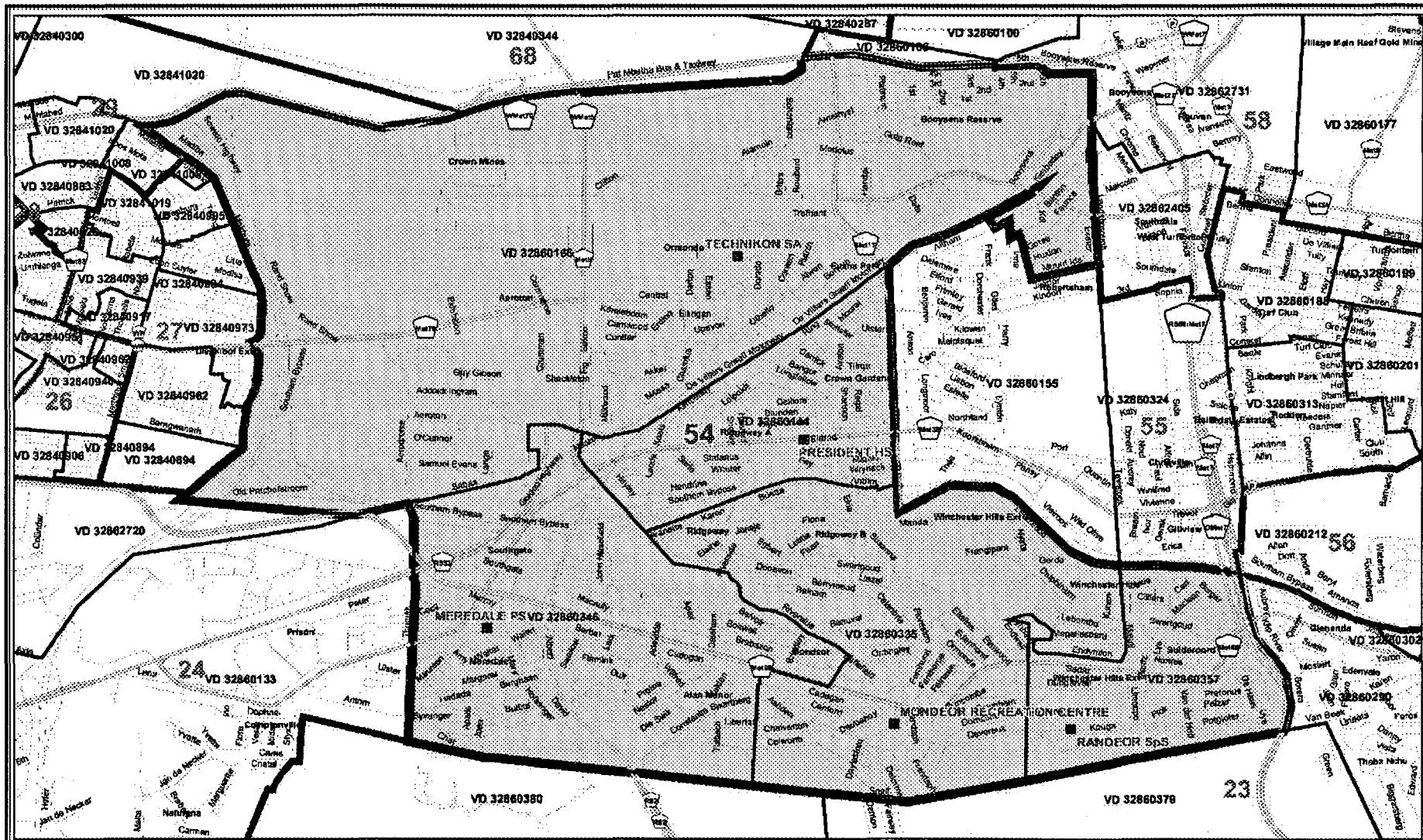
Provincial Boundary	Parent Farms	Voting Station
Local Municipality	Ward	Main Road
District Management Area	Voting District	Road
Traditional Authority Area	Dam	River

City of Johannesburg
 Publication of the delimitation of Ward 53
 of City of Johannesburg (Johannesburg)
 in terms of Item 5 of Schedule 1 to the
 Local Government: Municipal Structures Act, 1998
 (Act No.117 of 1998)

NOT TO SCALE
DATE February 2005
WARD NUMBER 53

Additional information relating to this map
 can be obtained by contacting the
 Municipal Demarcation Board at:
 Tel: (012) 342 2481 Fax: (012) 342 2480
 e-mail: info@demarcation.org.za
 Website: www.demarcation.org.za
 Address: Private Bag X28, Hatfield 0028





Legend

Provincial Boundary	Parent Farms	Voting Station
Local Municipality	Ward	Main Road
District Management Area	Voting District	Road
Traditional Authority Area	Dam	River

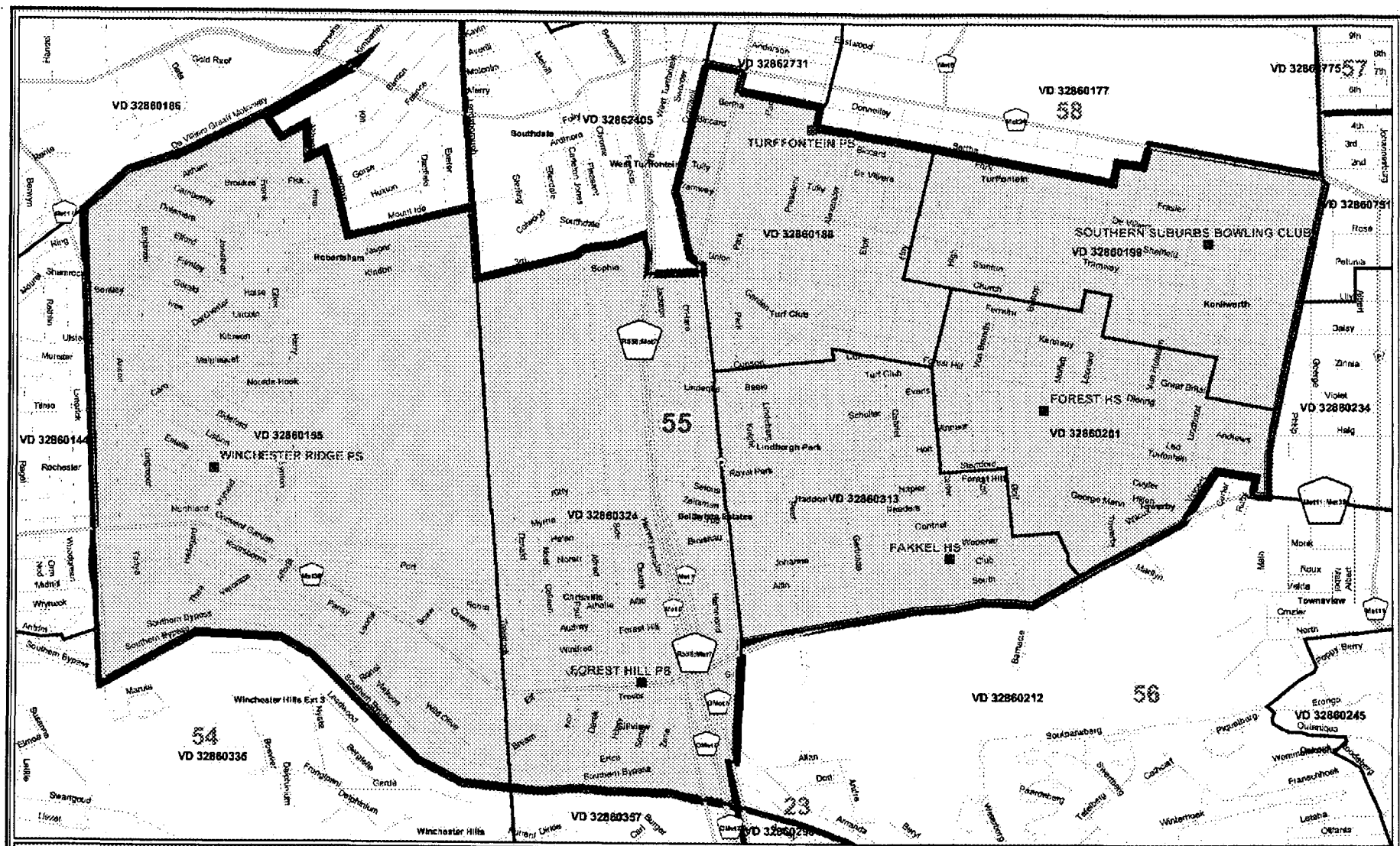
City of Johannesburg
 Publication of the delimitation of Ward 54
 of City of Johannesburg (Johannesburg)
 in terms of Item 5 of Schedule 1 to the
 Local Government: Municipal Structures Act, 1998
 (Act No.117 of 1998)

NOT TO SCALE
DATE February 2005
WARD NUMBER 54

Additional information relating to this map
 can be obtained by contacting the
 Municipal Demarcation Board at:

Tel: (012) 342 2481 Fax: (012) 342 2480
 e-mail: info@demarcation.org.za
 Website: www.demarcation.org.za
 Address: Private Bag X28, Hatfield 0028





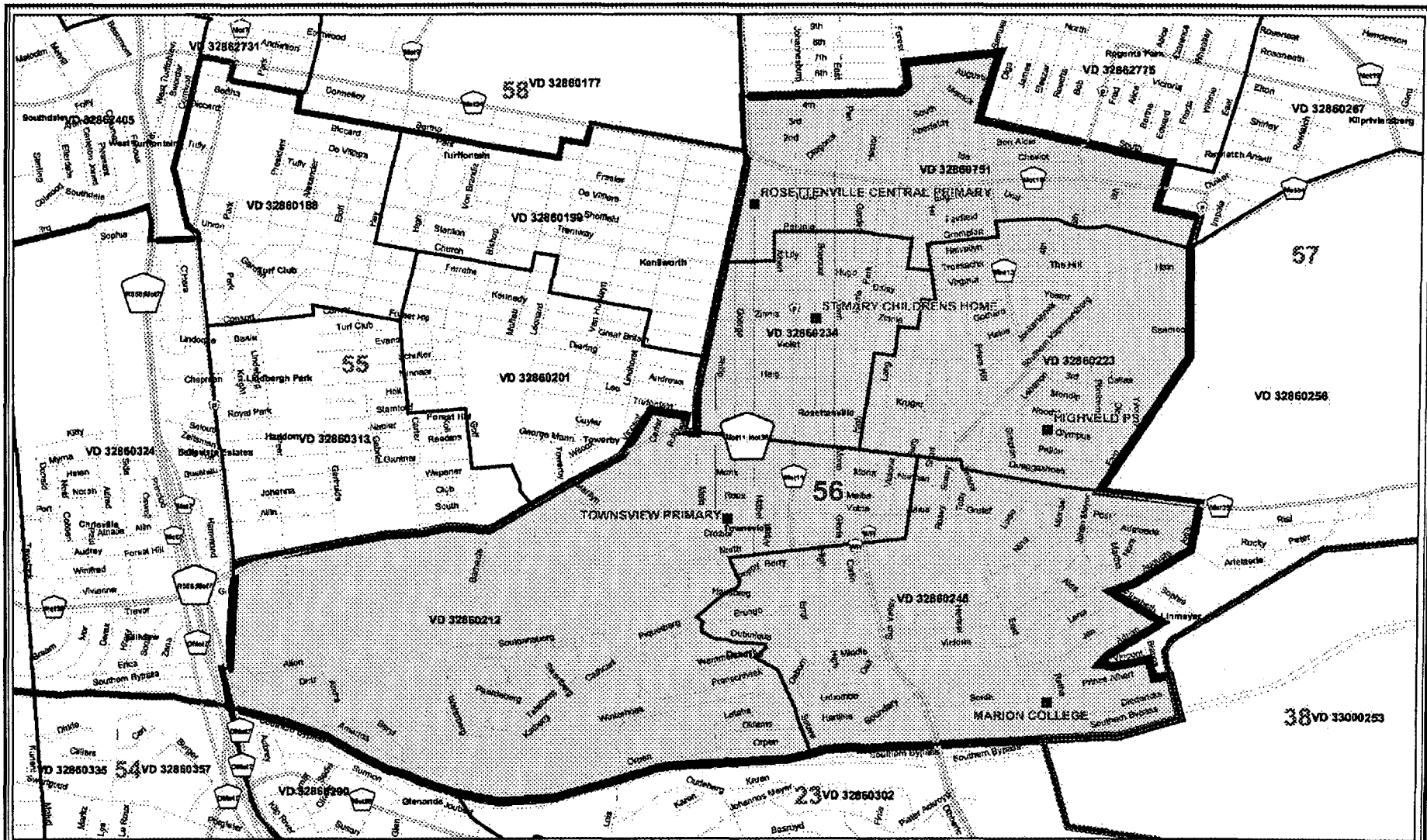
Legend		
	Provincial Boundary	
	Parent Farms	
	Local Municipality	
	Ward	
	District Management Area	
	Traditional Authority Area	
	Ward	
	Voting District	
	Dam	
	River	

City of Johannesburg
 Publication of the delimitation of Ward 55
 of City of Johannesburg (Johannesburg)
 in terms of Item 5 of Schedule 1 to the
 Local Government: Municipal Structures Act, 1998
 (Act No. 117 of 1998)

 NOT TO SCALE
DATE February 2005
WARD NUMBER 55

Additional information relating to this map
 can be obtained by contacting the
 Municipal Demarcation Board at:
 Tel: (012) 342 2481 Fax: (012) 342 2480
 e-mail: info@demarcation.org.za
 Website: www.demarcation.org.za
 Address: Private Bag X28, Hatfield 0028





Legend

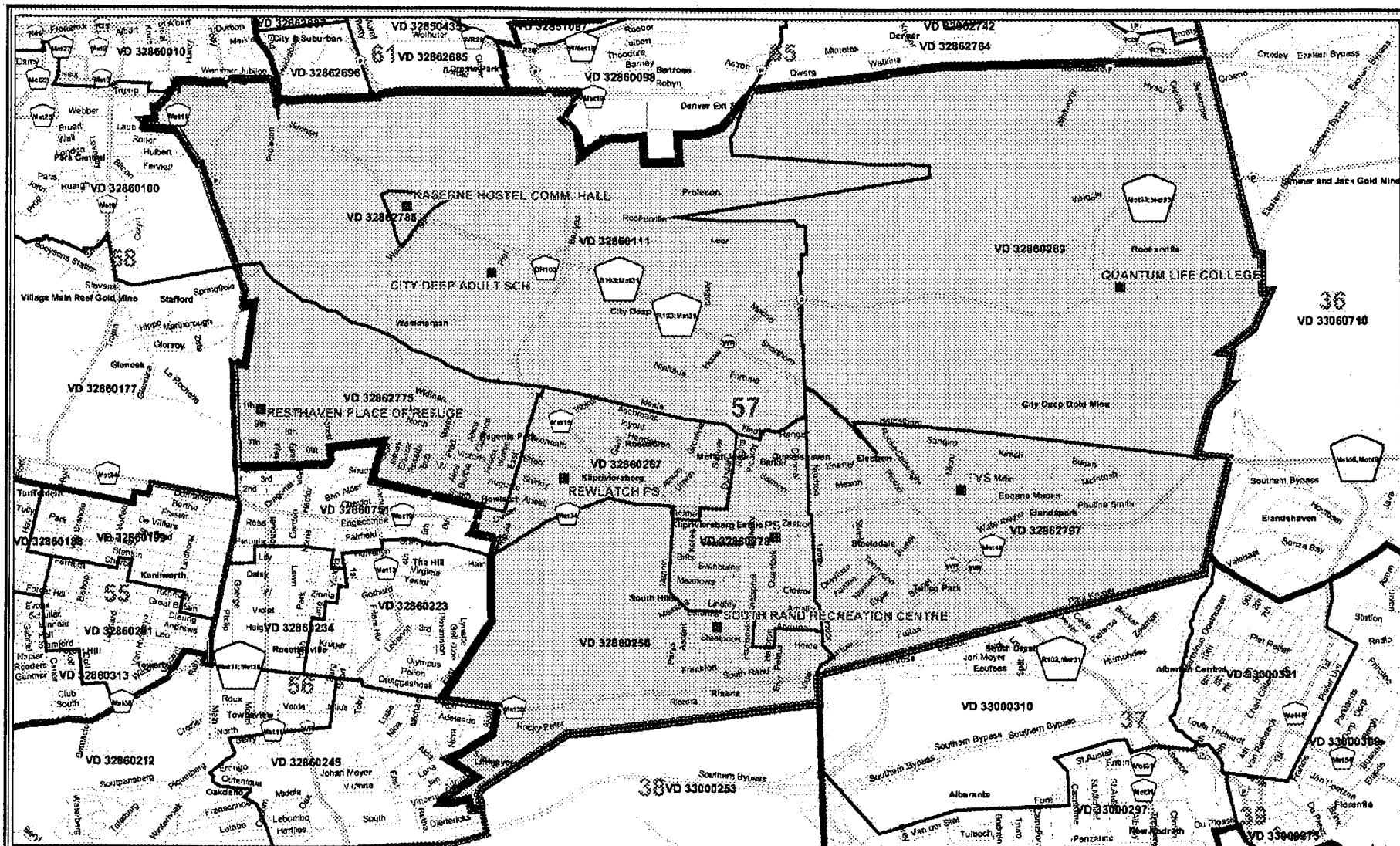
	Provincial Boundary		Parent Farms		Voting Station
	Local Municipality		Ward		Main Road
	District Management Area		Voting District		Road
	Traditional Authority Area		Dam		River

City of Johannesburg
 Publication of the delimitation of Ward 56
 of City of Johannesburg (Johannesburg)
 in terms of Item 5 of Schedule 1 to the
 Local Government: Municipal Structures Act, 1998
 (Act No. 117 of 1998)

	NOT TO SCALE
DATE	February 2005
WARD NUMBER	56

Additional information relating to this map
 can be obtained by contacting the
 Municipal Demarcation Board at
 Tel: (012) 342 2481 Fax: (012) 342 2480
 e-mail: info@demarcation.org.za
 Website: www.demarcation.org.za
 Address: Private Bag X28, Hatfield 0028





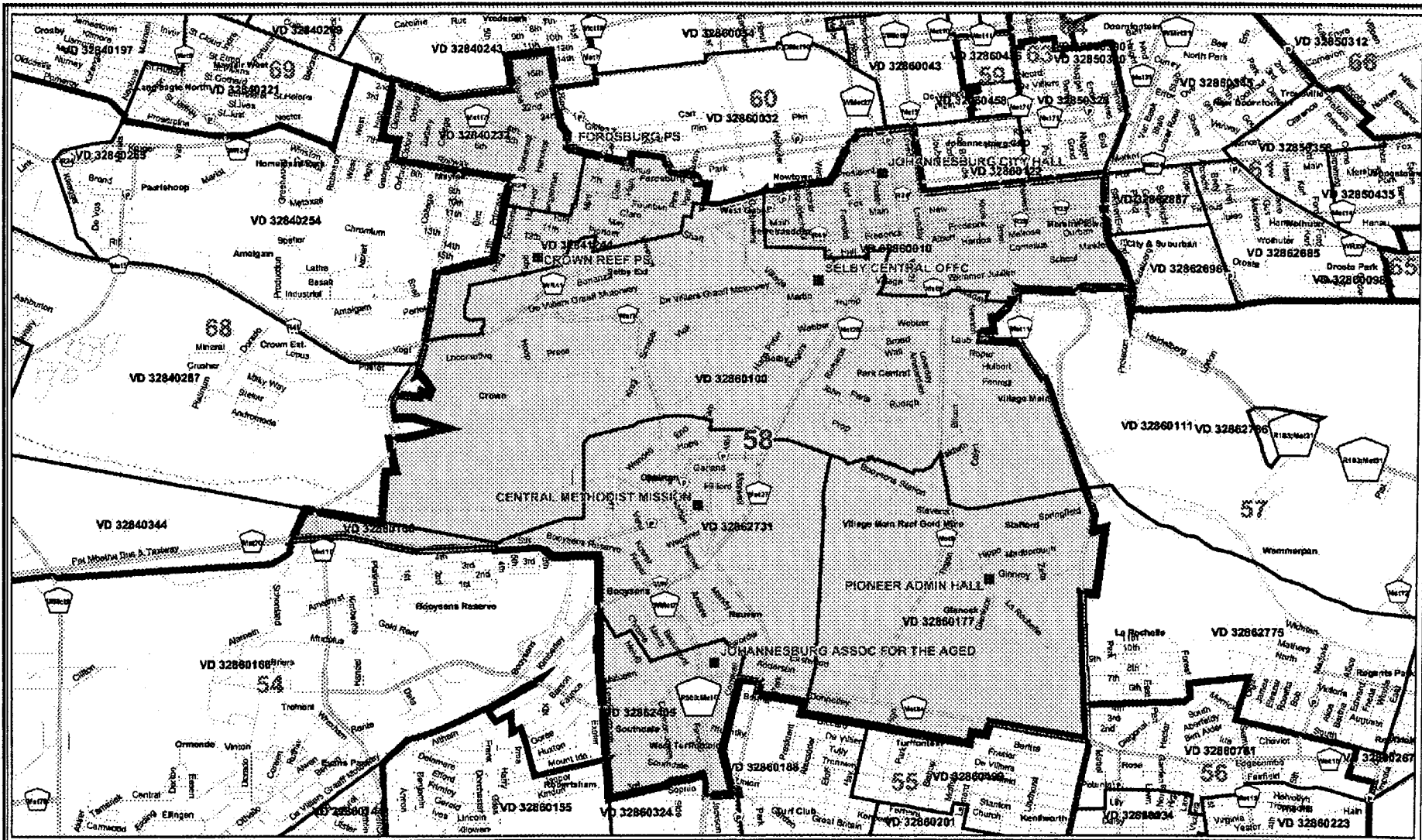
Legend		
	Provincial Boundary	
	Local Municipality	
	District Management Area	
	Traditional Authority Area	
	Parent Farms	
	Ward	
	Voting District	
	Dam	
	Main Road	
	Road	
	River	
	Voting Station	

City of Johannesburg
 Publication of the delimitation of Ward 57
 of City of Johannesburg (Johannesburg)
 in terms of Item 5 of Schedule 1 to the
 Local Government: Municipal Structures Act, 1998
 (Act No. 117 of 1998)

	NOT TO SCALE
DATE	February 2005
WARD NUMBER	57

Additional information relating to this map
 can be obtained by contacting the
 Municipal Demarcation Board at:
 Tel: (012) 342 2481 Fax: (012) 342 2480
 e-mail: info@demarcation.org.za
 Website: www.demarcation.org.za
 Address: Private Bag X28, Hatfield 0028





Legend

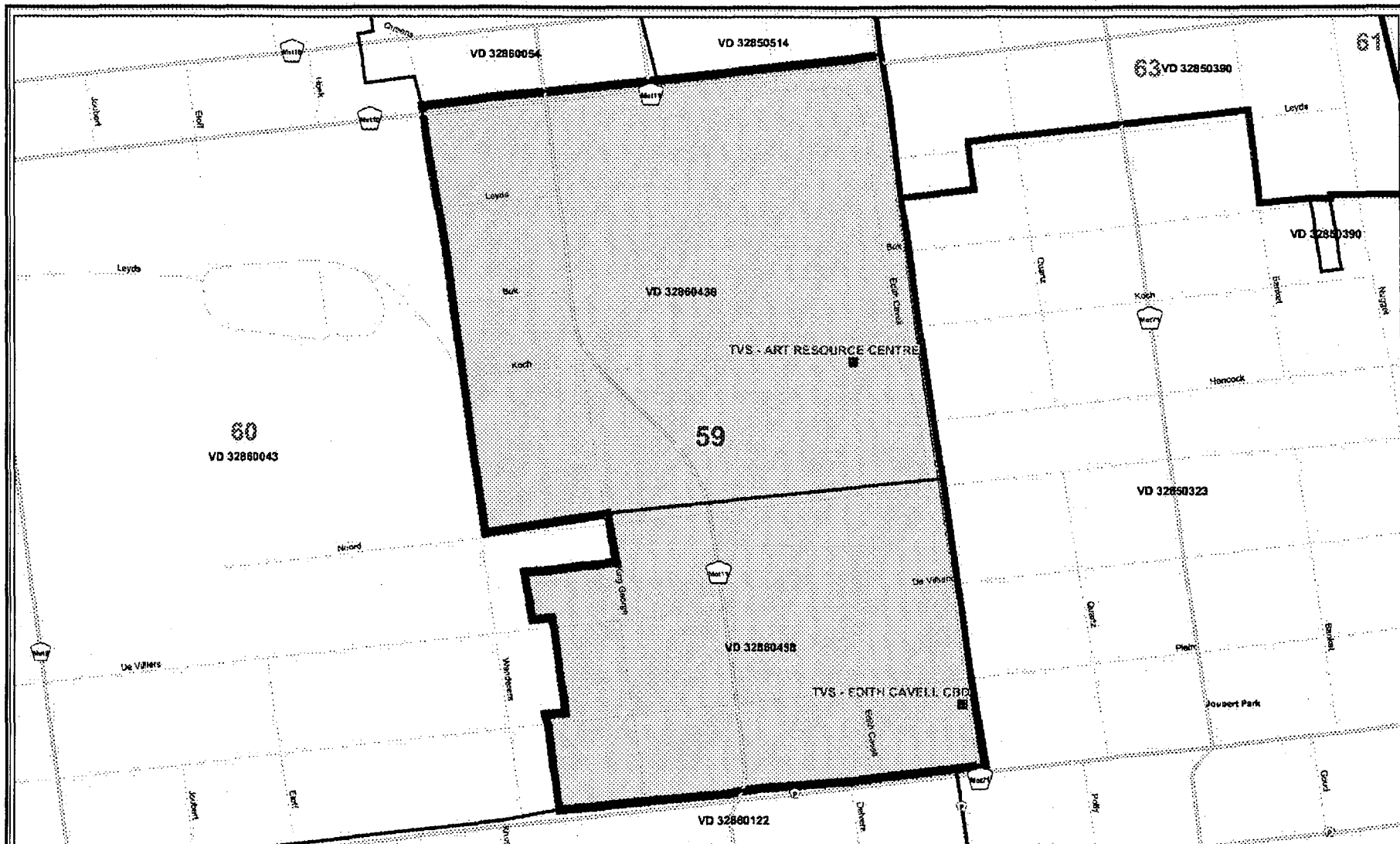
Provincial Boundary	Parent Farms	Voting Station
Local Municipality	Ward	Main Road
District Management Area	Voting District	Road
Traditional Authority Area	Dam	River

City of Johannesburg
 Publication of the delimitation of Ward 58
 of City of Johannesburg (Johannesburg)
 in terms of Item 5 of Schedule 1 to the
 Local Government: Municipal Structures Act, 1998
 (Act No. 117 of 1998)













 NOT TO SCALE
DATE February 2005
WARD NUMBER 58

Additional information relating to this map
 can be obtained by contacting the
 Municipal Demarcation Board at:
 Tel: (012) 342 2481 Fax: (012) 342 2480
 e-mail: info@demarcation.org.za
 Website: www.demarcation.org.za
 Address: Private Bag X28, Hatfield 0028






Legend

-  Provincial Boundary
-  Parent Farms
-  Voting Station
-  Local Municipality
-  Ward
-  Main Road
-  District Management Area
-  Voting District
-  Road
-  Traditional Authority Area
-  Dam
-  River

City of Johannesburg
 Publication of the delimitation of Ward 59
 of City of Johannesburg (Johannesburg)
 in terms of Item 5 of Schedule 1 to the
 Local Government: Municipal Structures Act, 1998
 (Act No. 117 of 1998)

 NOT TO SCALE

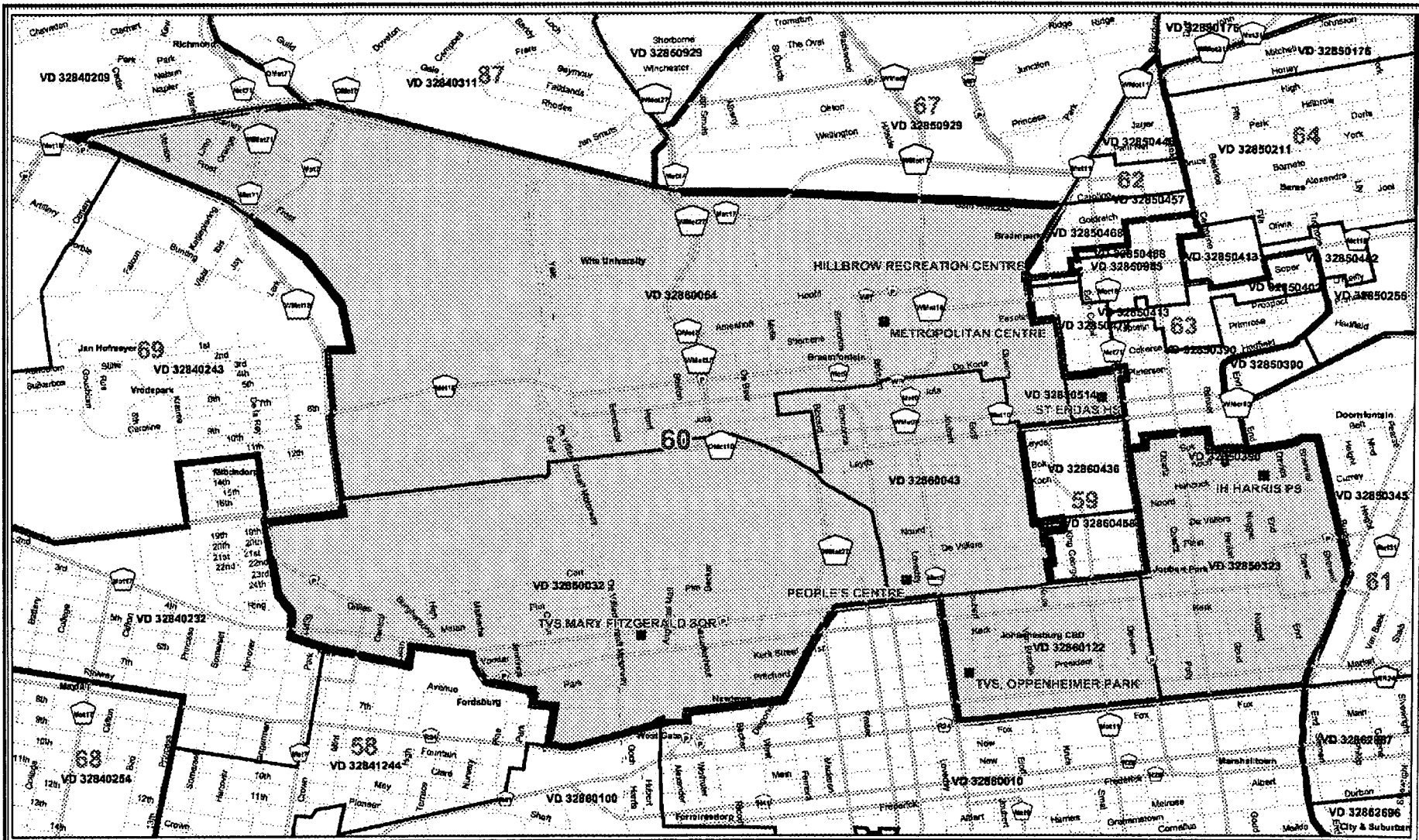
DATE
February 2005

WARD NUMBER
59

Additional information relating to this map
 can be obtained by contacting the
 Municipal Demarcation Board at:

Tel: (012) 342 2481 Fax: (012) 342 2480
 e-mail: info@demarcation.org.za
 Website: www.demarcation.org.za
 Address: Private Bag X28, Hatfield 0028



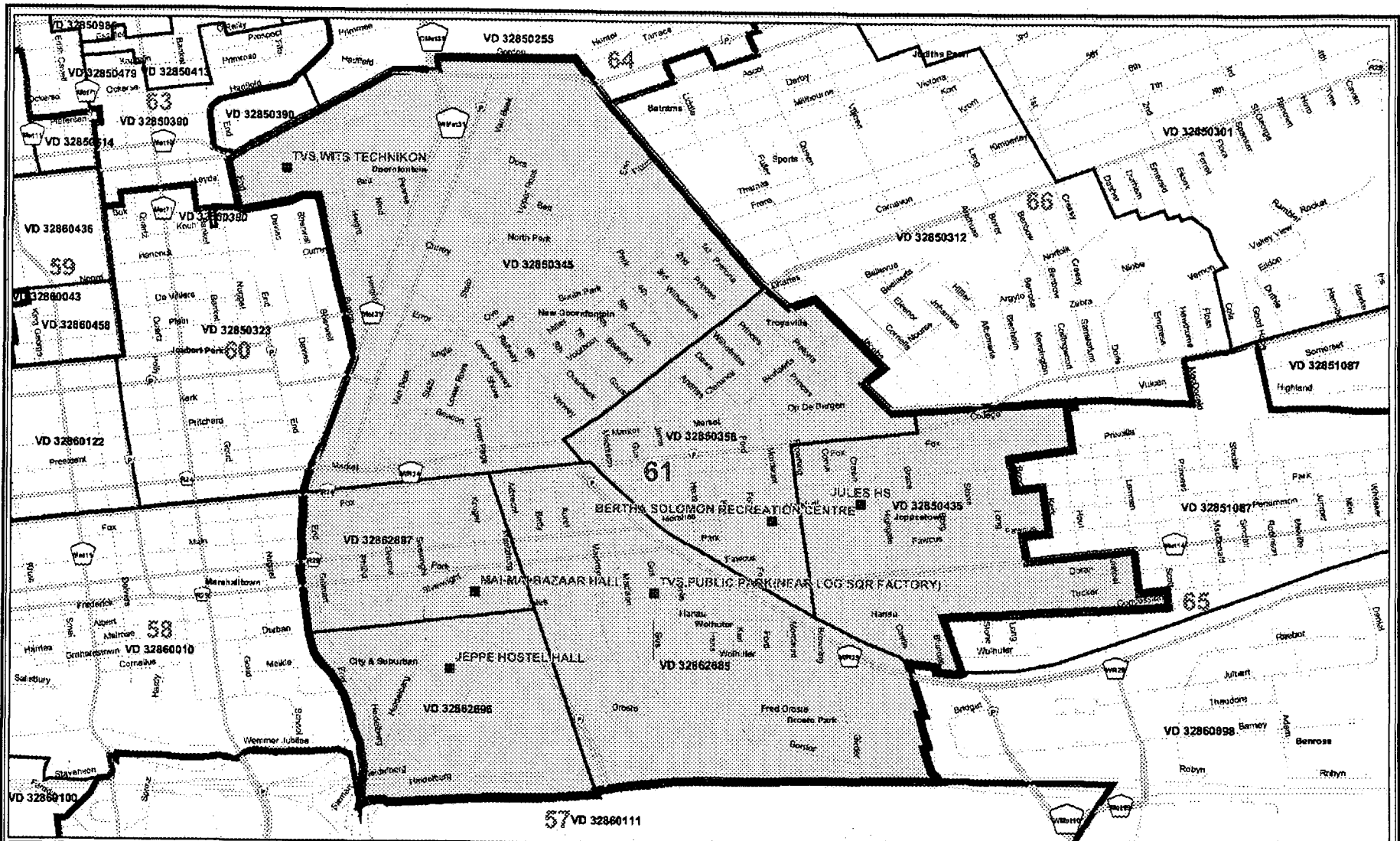


Legend		
	Provincial Boundary	
	Parent Farms	
	Local Municipality	
	District Management Area	
	Traditional Authority Area	
	Ward	
	Voting District	
	Dam	
	Main Road	
	Road	
	River	

City of Johannesburg
 Publication of the delimitation of Ward 60
 of City of Johannesburg (Johannesburg)
 in terms of Item 5 of Schedule 1 to the
 Local Government: Municipal Structures Act, 1998
 (Act No. 117 of 1998)

 NOT TO SCALE	Additional information relating to this map can be obtained by contacting the Municipal Demarcation Board at: Tel: (012) 342 2481 Fax: (012) 342 2480 e-mail: info@demarcation.org.za Website: www.demarcation.org.za Address: Private Bag X28, Hatfield 0028
DATE February 2005	
WARD NUMBER 60	





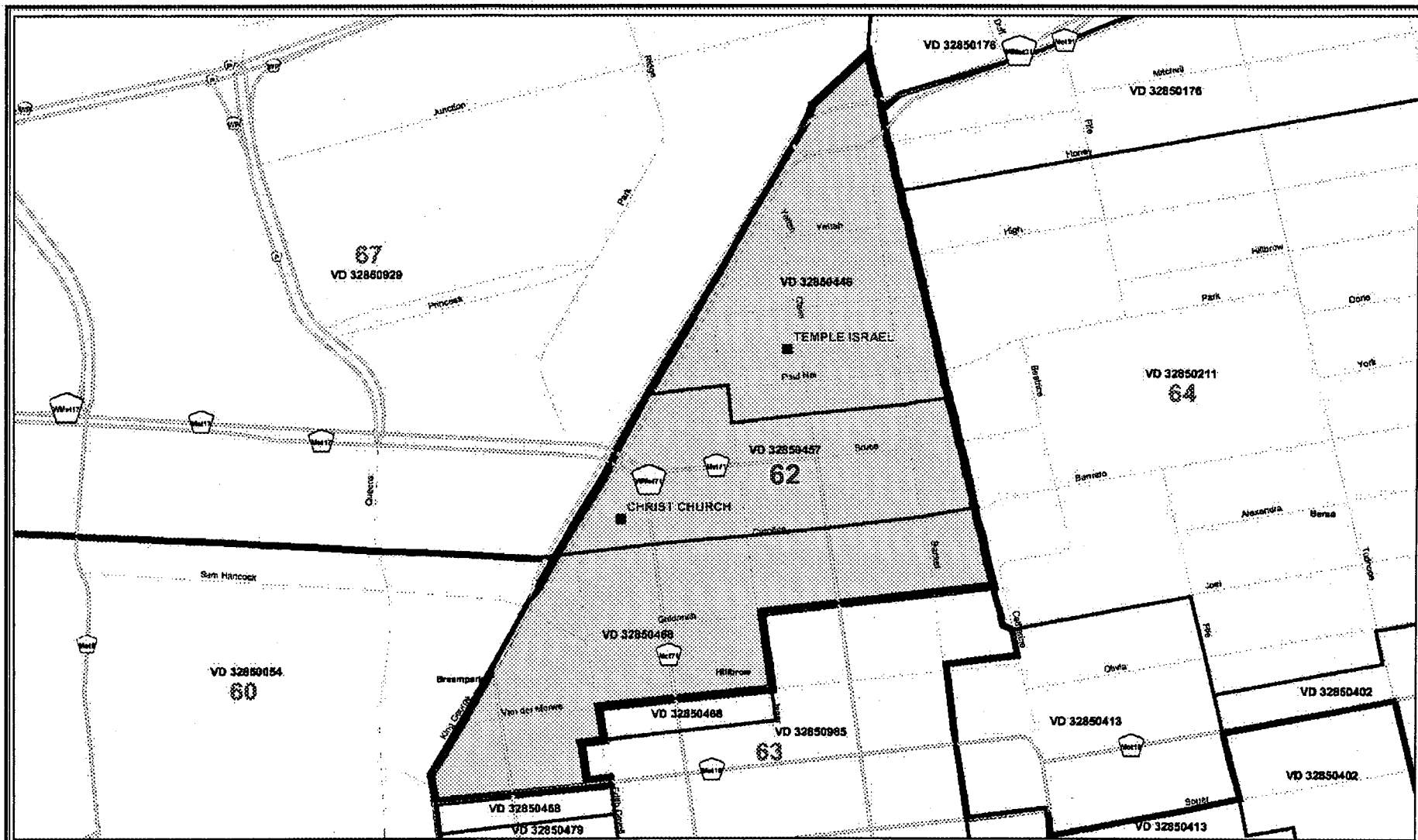
Legend		
	Provincial Boundary	
	Local Municipality	
	District Management Area	
	Traditional Authority Area	
	Parent Farms	
	Ward	
	Voting District	
	Dam	
	Main Road	
	Road	
	River	
	Voting Station	

City of Johannesburg
 Publication of the delimitation of Ward 61
 of City of Johannesburg (Johannesburg)
 in terms of Item 5 of Schedule 1 to the
 Local Government: Municipal Structures Act, 1998.
 (Act No. 117 of 1998)

NOT TO SCALE
 DATE
 February 2005
 WARD NUMBER
 61

Additional information relating to this map
 can be obtained by contacting the
 Municipal Demarcation Board at:
 Tel: (012) 342 2481 Fax: (012) 342 2480
 e-mail: info@demarcation.org.za
 Website: www.demarcation.org.za
 Address: Private Bag X28, Hatfield 0028





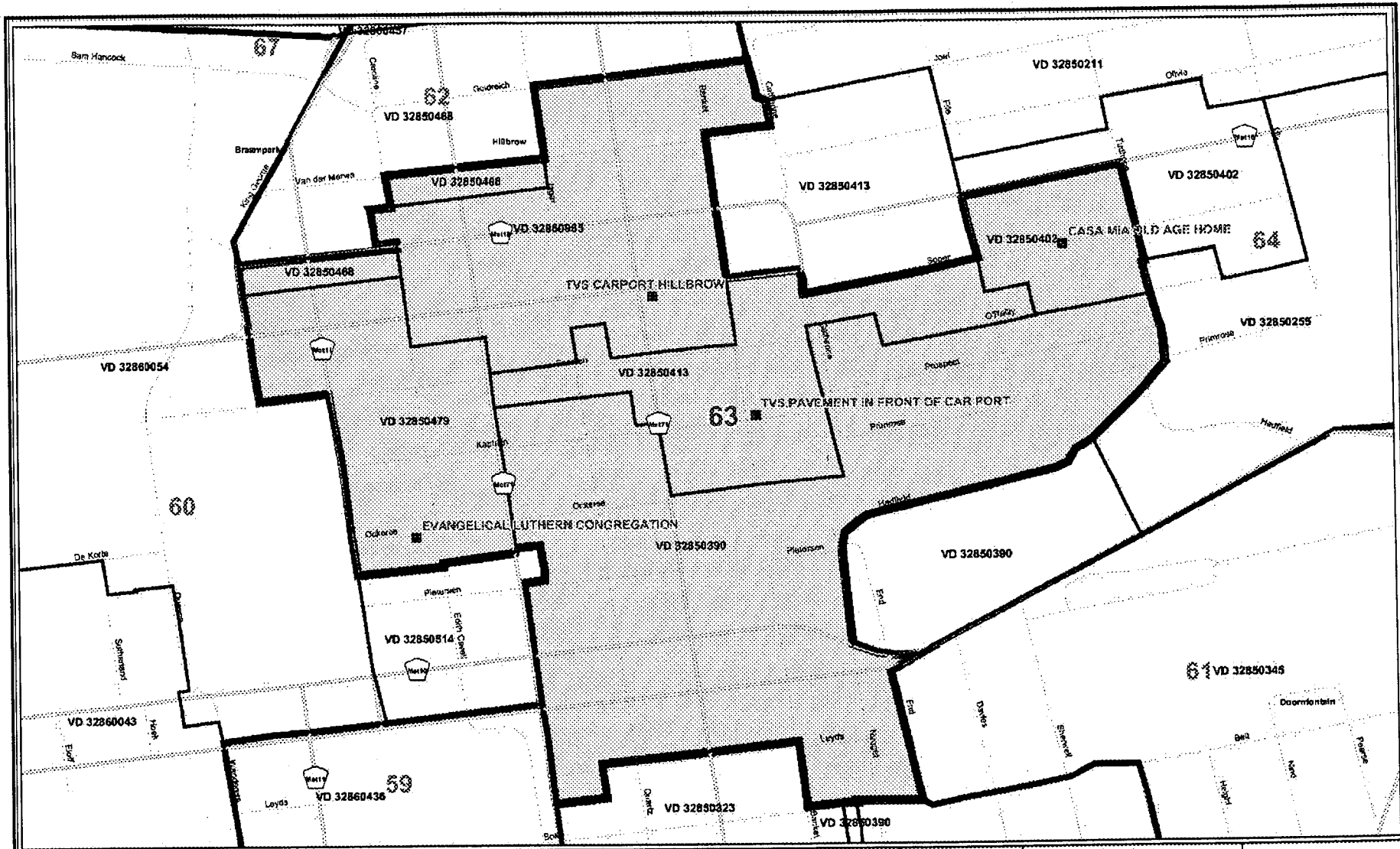
Legend		
	Provincial Boundary	
	Parent Farms	
	Local Municipality	
	District Management Area	
	Traditional Authority Area	
	Ward	
	Voting District	
	Dam	
	Main Road	
	Road	
	River	
	Voting Station	

City of Johannesburg
 Publication of the delimitation of Ward 62
 of City of Johannesburg (Johannesburg)
 in terms of Item 5 of Schedule 1 to the
 Local Government: Municipal Structures Act, 1998
 (Act No. 117 of 1998)

NOT TO SCALE
DATE February 2005
WARD NUMBER 62

Additional information relating to this map
 can be obtained by contacting the
 Municipal Demarcation Board at:
 Tel: (012) 342 2481 Fax: (012) 342 2480
 e-mail: info@demarcation.org.za
 Website: www.demarcation.org.za
 Address: Private Bag X28, Hatfield 0028





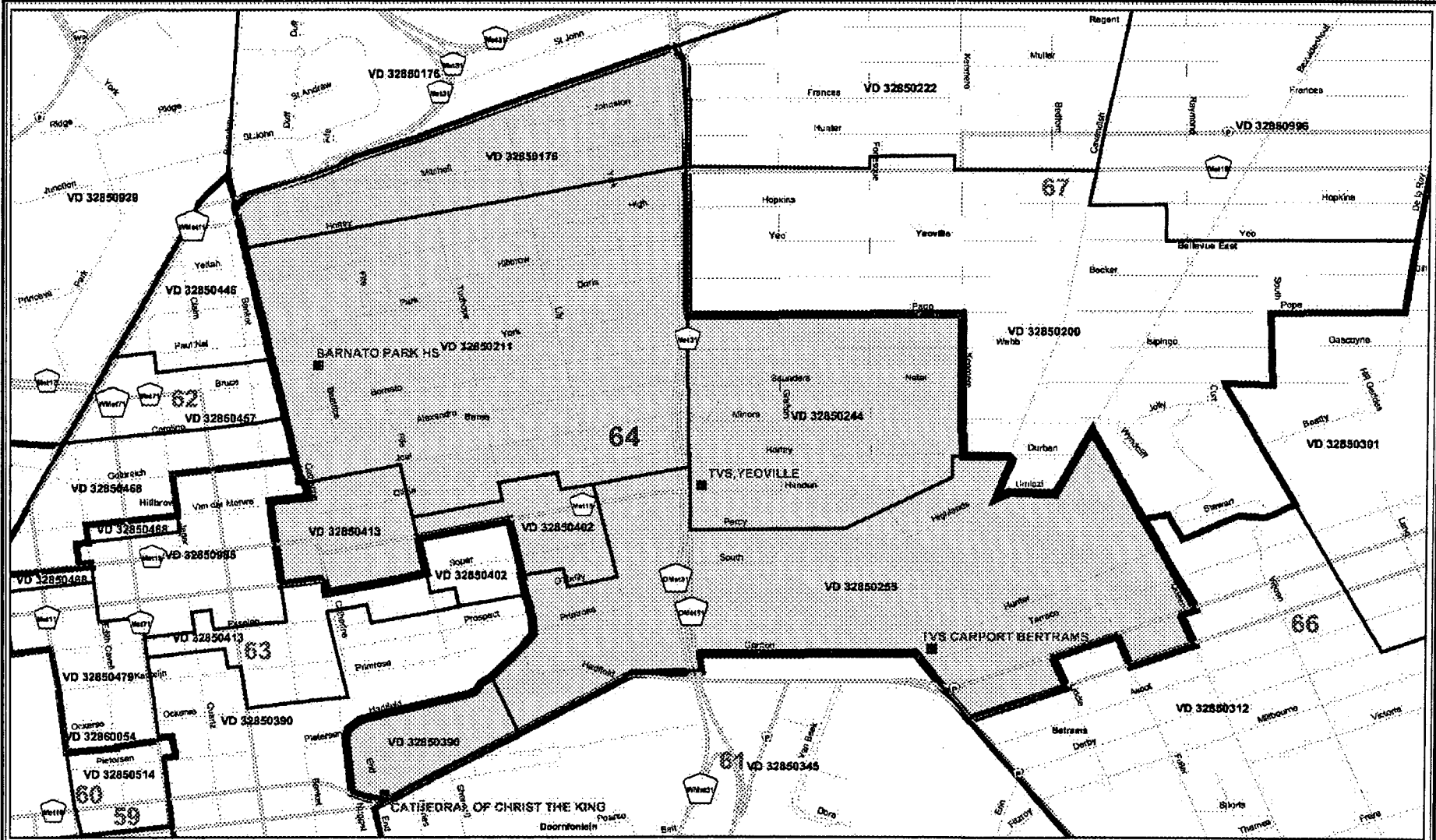
- Legend**
- Provincial Boundary
 - Parent Farms
 - Voting Station
 - Local Municipality
 - Ward
 - Main Road
 - District Management Area
 - Voting District
 - Road
 - Traditional Authority Area
 - Dam
 - River

City of Johannesburg
 Publication of the delimitation of Ward 63
 of City of Johannesburg (Johannesburg)
 in terms of Item 5 of Schedule 1 to the
 Local Government: Municipal Structures Act, 1998.
 (Act No. 117 of 1998)

NOT TO SCALE
 DATE:
 February 2005
 WARD NUMBER
 63

Additional information relating to this map
 can be obtained by contacting the
 Municipal Demarcation Board at:
 Tel: (012) 342 2481 Fax: (012) 342 2480
 e-mail: info@demarcation.org.za
 Website: www.demarcation.org.za
 Address: Private Bag X28, Hatfield 0028





Legend

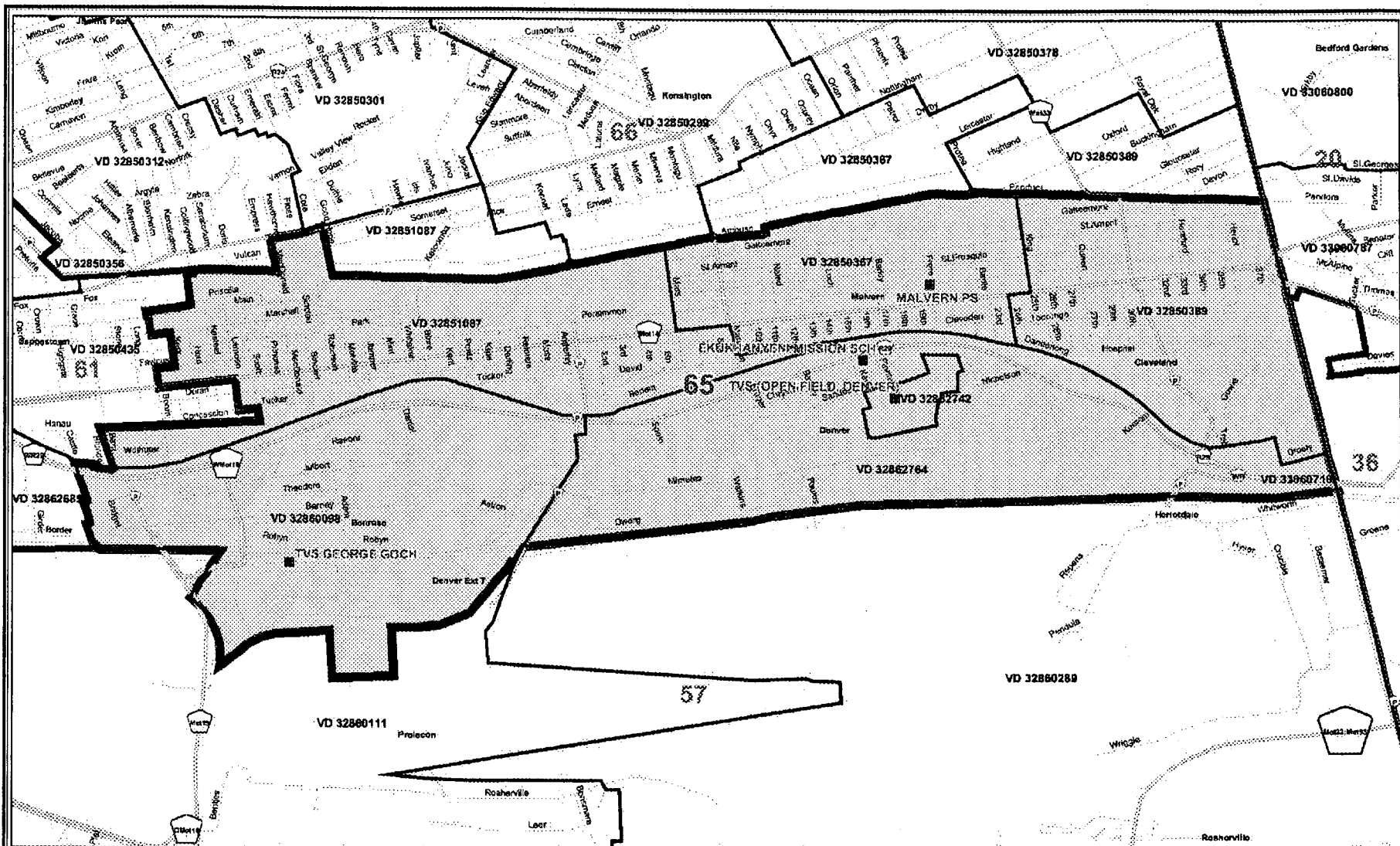
Provincial Boundary	Parent Farms	Voting Station
Local Municipality	Ward	Main Road
District Management Area	Voting District	Road
Traditional Authority Area	Dem.	River

City of Johannesburg
 Publication of the delimitation of Ward 64
 of City of Johannesburg (Johannesburg)
 in terms of Item 5 of Schedule 1 to the
 Local Government: Municipal Structures Act, 1998
 (Act No. 117 of 1998)

 NOT TO SCALE
DATE February 2005
WARD NUMBER 64

Additional information relating to this map
 can be obtained by contacting the
 Municipal Demarcation Board at:
 Tel: (012) 342 2481 Fax: (012) 342 2480
 e-mail: info@demarcation.org.za
 Website: www.demarcation.org.za
 Address: Private Bag X28, Hatfield 0028





Legend

- Provincial Boundary
- Parent Farms
- Voting Station
- Local Municipality
- Ward
- Main Road
- District Management Area
- Voting District
- Road
- Traditional Authority Area
- Dam
- River

City of Johannesburg
 Publication of the delimitation of Ward 65
 of City of Johannesburg (Johannesburg)
 in terms of Item 5 of Schedule 1 to the
 Local Government: Municipal Structures Act, 1998:
 (Act No. 117 of 1998)

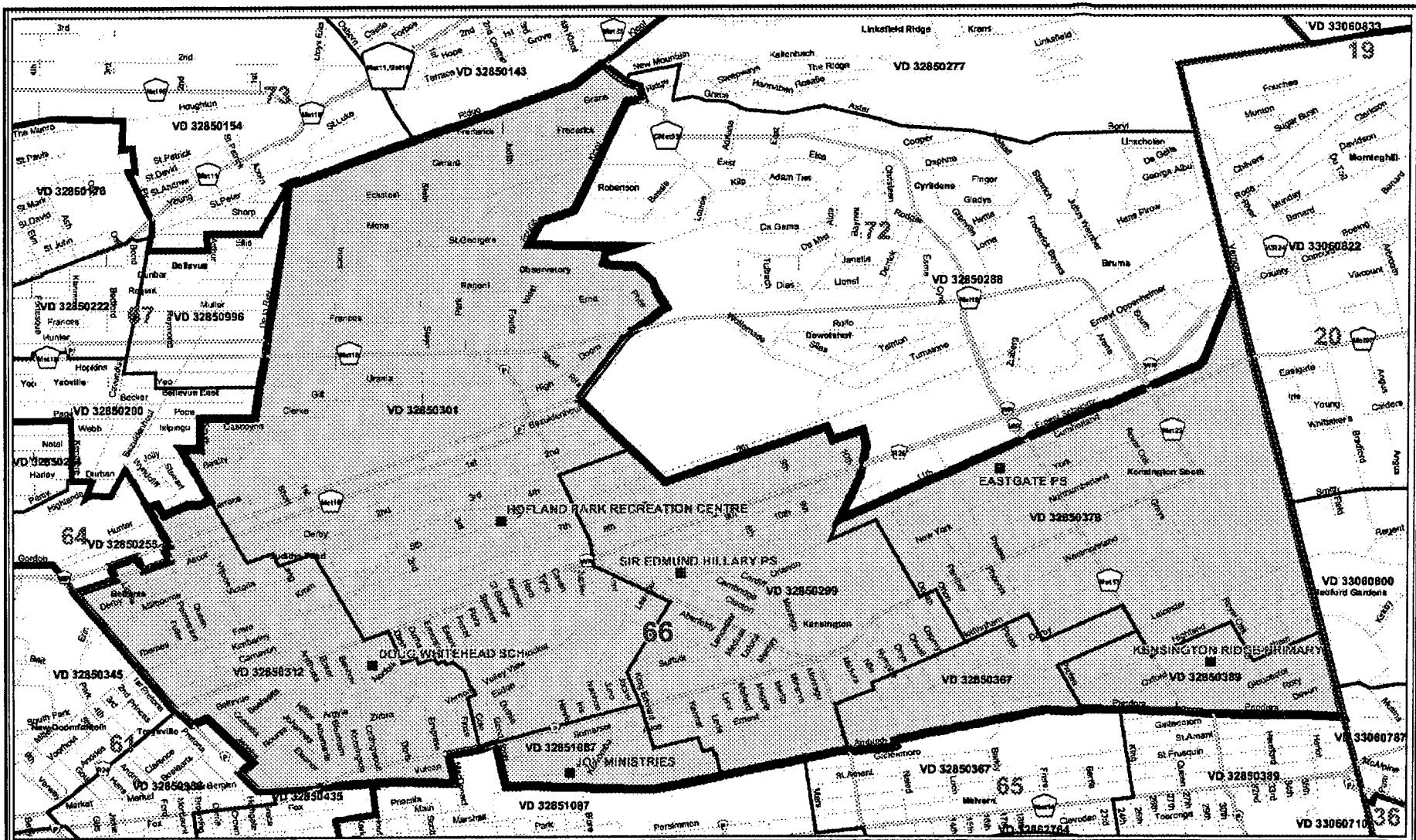
NOT TO SCALE

DATE
February 2005

WARD NUMBER
65

Additional information relating to this map
 can be obtained by contacting the
 Municipal Demarcation Board at:
 Tel: (012) 342 2481 Fax: (012) 342 2480
 e-mail: info@demarcation.org.za
 Website: www.demarcation.org.za
 Address: Private Bag X28, Hatfield 0028





Legend

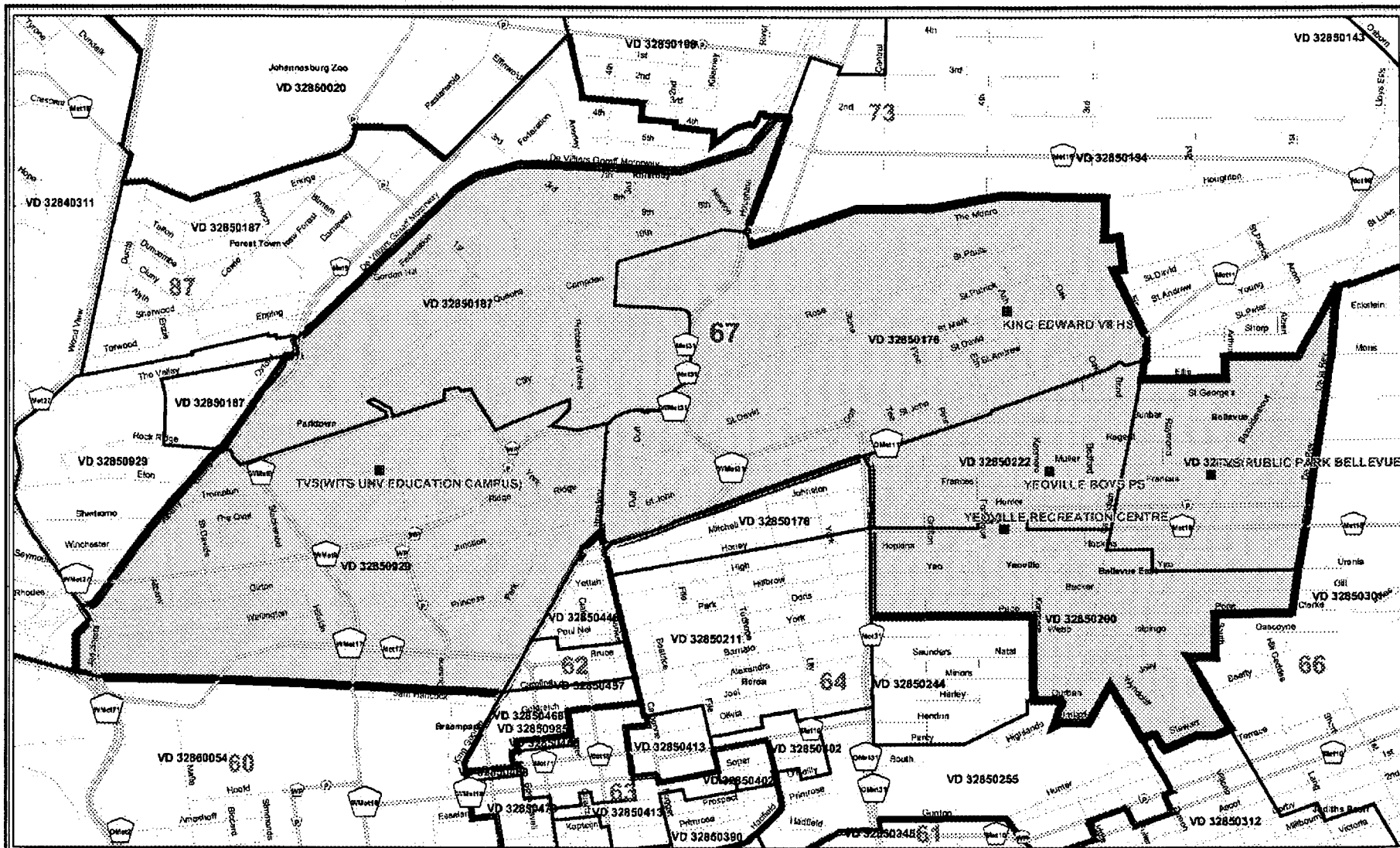
	Provincial Boundary		Parent Farms		Voting Station
	Local Municipality		Ward		Main Road
	District Management Area		Voting District		Road
	Traditional Authority Area		Dem.		River

City of Johannesburg
 Publication of the delimitation of Ward 66
 of City of Johannesburg (Johannesburg)
 in terms of Item 5 of Schedule 1 to the
 Local Government: Municipal Structures Act, 1998.
 (Act No.117 of 1998)

 NOT TO SCALE
DATE February 2005
WARD NUMBER 66

Additional information relating to this map
 can be obtained by contacting the
 Municipal Demarcation Board at:
 Tel: (012) 342 2481 Fax: (012) 342 2480
 e-mail: info@demarcation.org.za
 Website: www.demarcation.org.za
 Address: Private Bag X28, Hatfield 0028





Legend

- Provincial Boundary
- Parent Farms
- Voting Station
- Local Municipality
- Ward
- Main Road
- District Management Area
- Voting District
- Road
- Traditional Authority Area
- Dam
- River

City of Johannesburg
 Publication of the delimitation of Ward 67
 of City of Johannesburg (Johannesburg)
 in terms of Item 5 of Schedule 1 to the
 Local Government: Municipal Structures Act, 1998.
 (Act No.117 of 1998)

NOT TO SCALE

DATE
February 2005

WARD NUMBER
67

Additional information relating to this map
 can be obtained by contacting the
 Municipal Demarcation Board at:

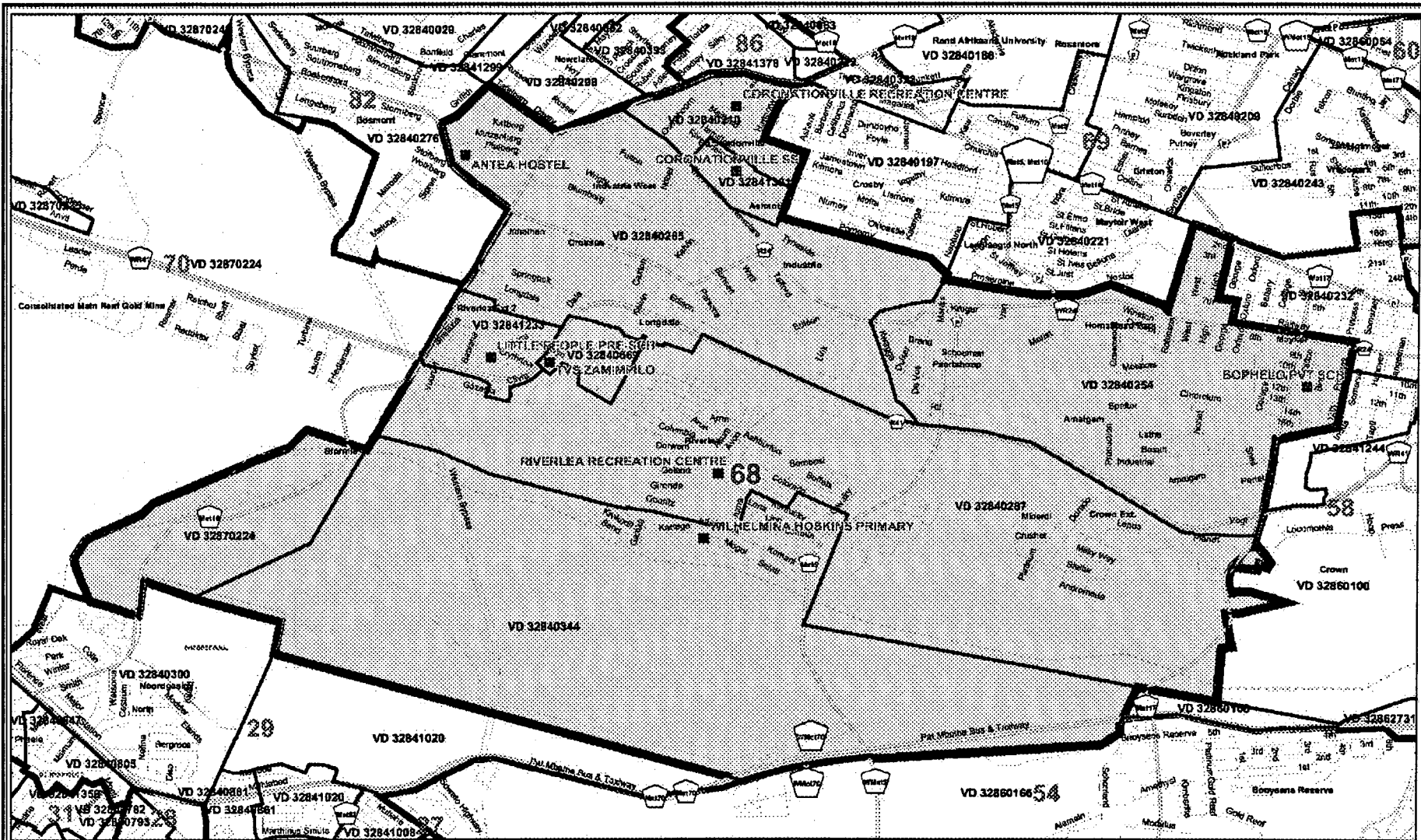
Tel: (012) 342 2481 Fax: (012) 342 2480

e-mail: info@demarcation.org.za

Website: www.demarcation.org.za

Address: Private Bag X28, Hatfield 0028





Legend

Provincial Boundary	Parent Farms	Voting Station
Local Municipality	Ward	Main Road
District Management Area	Voting District	Road
Traditional Authority Area	Dam	River

City of Johannesburg

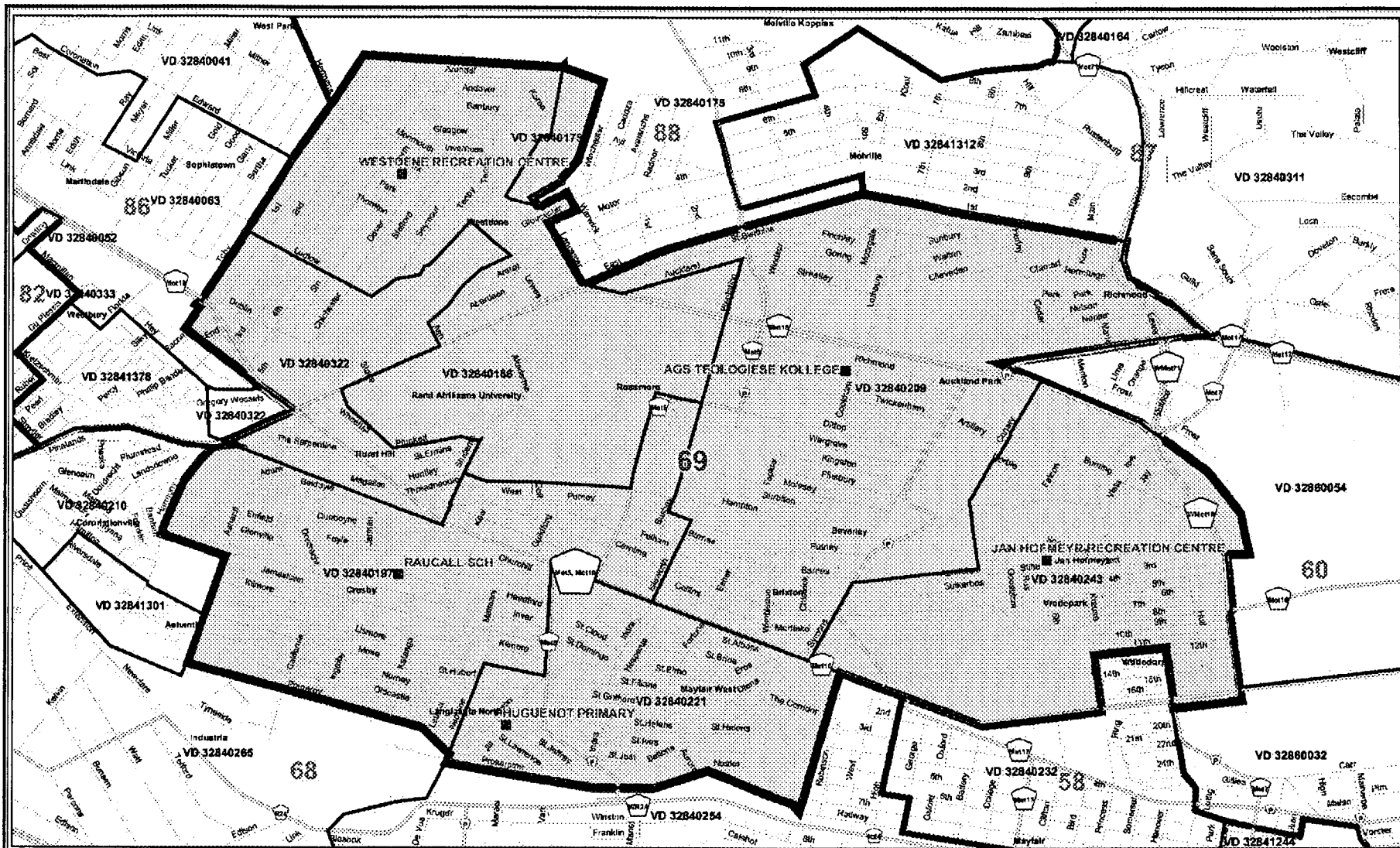
Publication of the delimitation of Ward 68
of City of Johannesburg (Johannesburg)
in terms of Item 5 of Schedule 1 to the
Local Government: Municipal Structures Act, 1998
(Act No.117 of 1998)

NUT TO SCALE
DATE February 2005
WARD NUMBER 68

Additional information relating to this map
can be obtained by contacting the
Municipal Demarcation Board at:

Tel: (012) 342 2481 Fax: (012) 342 2480
e-mail: info@demarcation.org.za
Website: www.demarcation.org.za
Address: Private Bag X28, Hatfield 0028





Legend

- Provincial Boundary
- Parent Farms
- Voting Station
- Local Municipality
- Ward
- Main Road
- District Management Area
- Voting District
- Road
- Traditional Authority Area
- Dam
- River

City of Johannesburg
 Publication of the delimitation of Ward 69
 of City of Johannesburg (Johannesburg)
 in terms of Item 5 of Schedule 1 to the
 Local Government: Municipal Structures Act, 1998
 (Act No. 117 of 1998)

NOT TO SCALE

DATE
February 2005

WARD NUMBER
69

Additional information relating to this map
can be obtained by contacting the
Municipal Demarcation Board at:

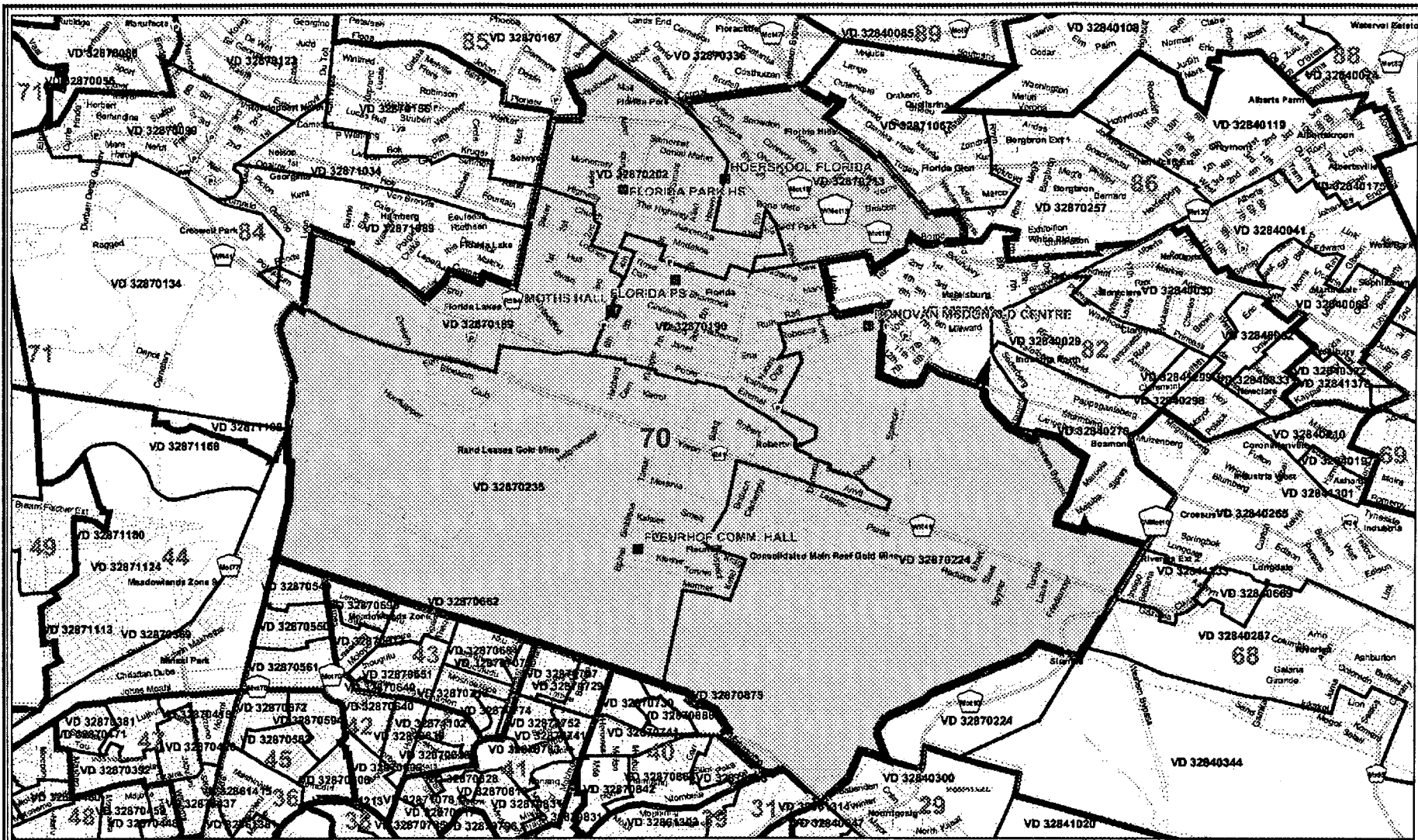
Tel: (012) 342 2481 Fax: (012) 342 2480

e-mail: info@demarcation.org.za

Website: www.demarcation.org.za

Address: Private Bag X28, Hatfield 0028






Legend

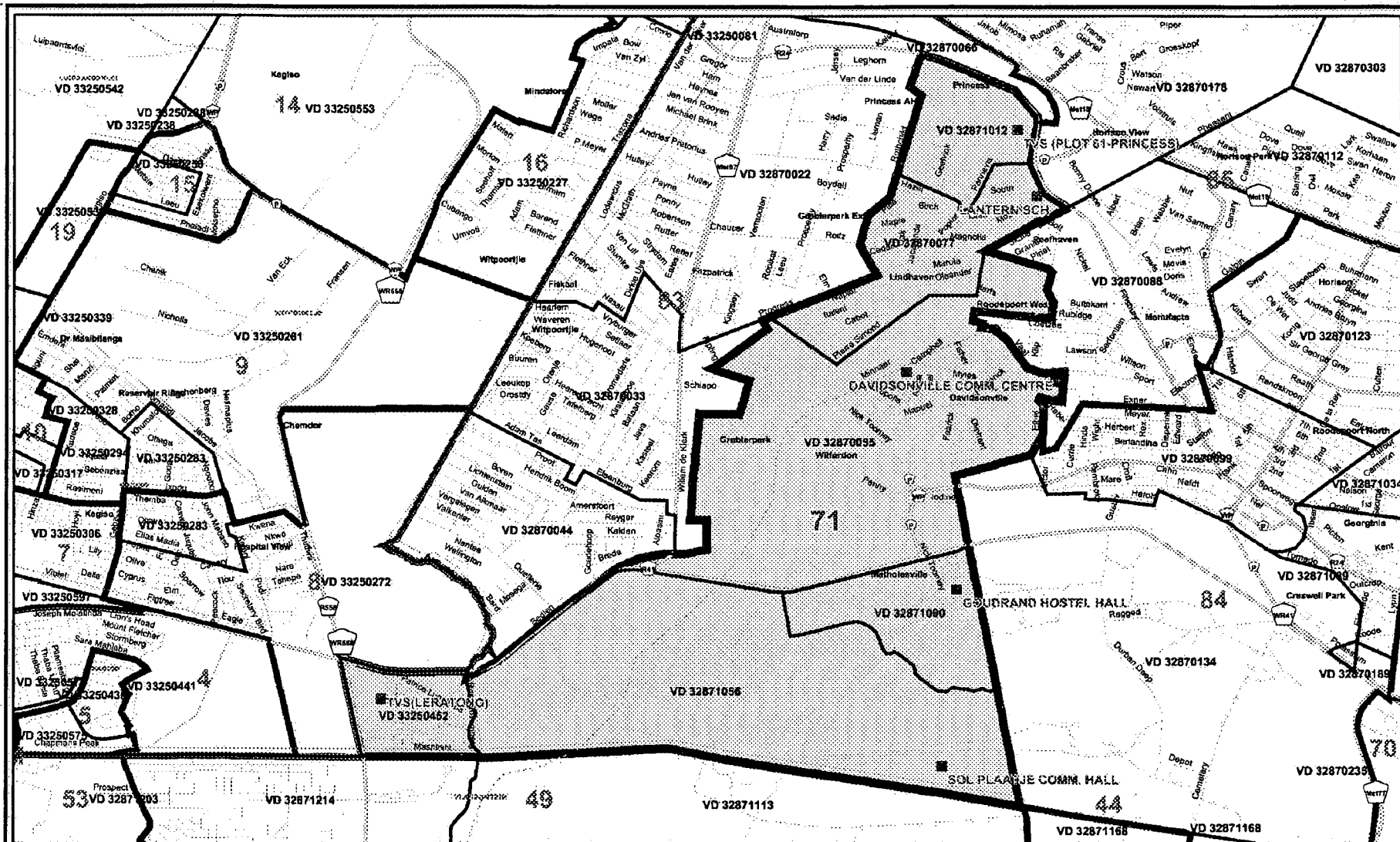
Provincial Boundary	Parent Farms	Voting Station
Local Municipality	Ward	Main Road
District Management Area	Voting District	Road
Traditional Authority Area	Dam	River

City of Johannesburg
 Publication of the delimitation of Ward 70
 of City of Johannesburg (Johannesburg)
 in terms of Item 5 of Schedule 1 to the
 Local Government: Municipal Structures Act, 1998
 (Act No. 117 of 1998)

 NOT TO SCALE
DATE February 2005
WARD NUMBER 70

Additional information relating to this map
 can be obtained by contacting the
 Municipal Demarcation Board at:
 Tel: (012) 342 2481 Fax: (012) 342 2480
 e-mail: info@demarcation.org.za
 Website: www.demarcation.org.za
 Address: Private Bag X28, Hatfield 0028





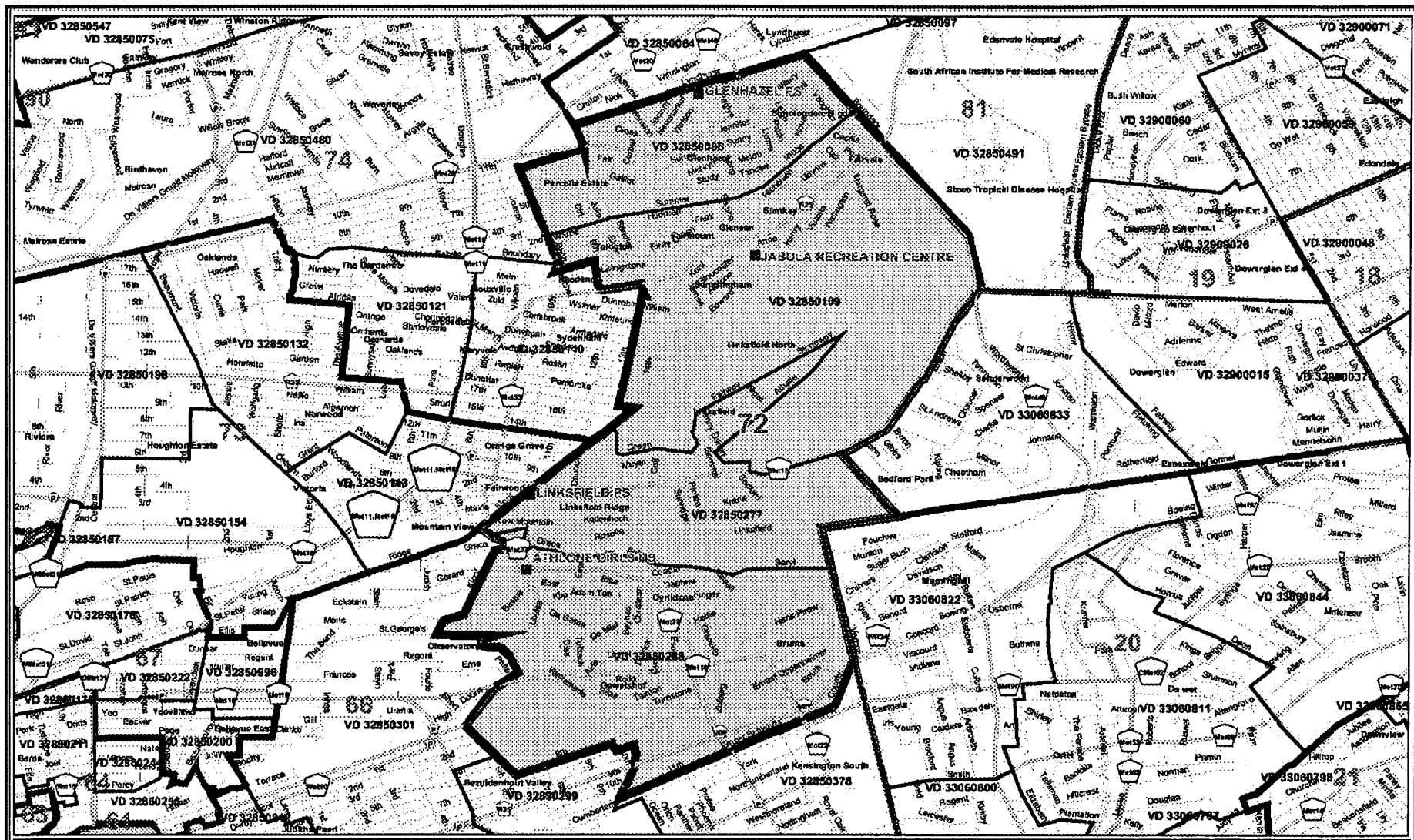
Legend		
	Provincial Boundary	
	Local Municipality	
	District Management Area	
	Traditional Authority Area	
	Parent Farms	
	Ward	
	Voting District	
	Main Road	
	Road	
	River	
	Dam	

City of Johannesburg
 Publication of the delimitation of Ward 71
 of City of Johannesburg (Johannesburg)
 in terms of Item 5 of Schedule 1 to the
 Local Government: Municipal Structures Act, 1998
 (Act No.117 of 1998)

	NOT TO SCALE
DATE	February 2005
WARD NUMBER	71

Additional information relating to this map
 can be obtained by contacting the
 Municipal Demarcation Board at:
 Tel: (012) 342 2481 Fax: (012) 342 2480
 e-mail: info@demarcation.org.za
 Website: www.demarcation.org.za
 Address: Private Bag X28, Hatfield 0028





Legend

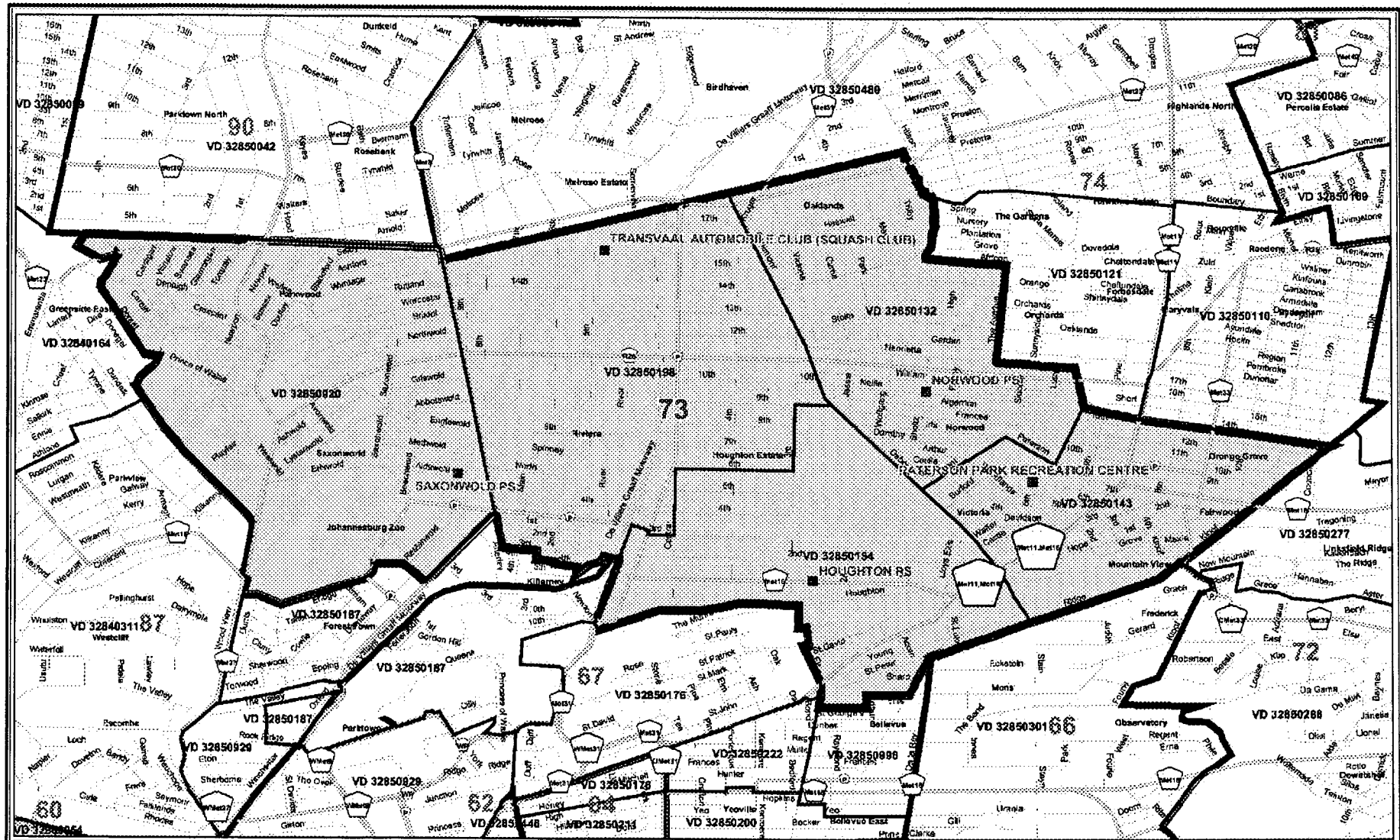
Provincial Boundary	Parent Farms	Voting Station
Local Municipality	Ward	Main Road
District Management Area	Voting District	Road
Traditional Authority Area	Dam	River

City of Johannesburg
 Publication of the delimitation of Ward 72
 of City of Johannesburg (Johannesburg)
 in terms of Item 5 of Schedule 1 to the
 Local Government: Municipal Structures Act, 1998
 (Act No. 117 of 1998)

NOT TO SCALE
DATE February 2005
WARD NUMBER 72

Additional information relating to this map
 can be obtained by contacting the
 Municipal Demarcation Board at:-
 Tel: (012) 342 2481 Fax: (012) 342 2480
 e-mail: info@demarcation.org.za
 Website: www.demarcation.org.za
 Address: Private Bag X28, Hatfield 0028





Legend

Provincial Boundary	Parent Farms	Voting Station
Local Municipality	Ward	Main Road
District Management Area	Voting District	Road
Traditional Authority Area	Dam	River

City of Johannesburg
 Publication of the delimitation of Ward 73
 of City of Johannesburg (Johannesburg)
 in terms of Item 5 of Schedule 1 to the
 Local Government: Municipal Structures Act, 1998
 (Act No. 117 of 1998)

NOT TO SCALE

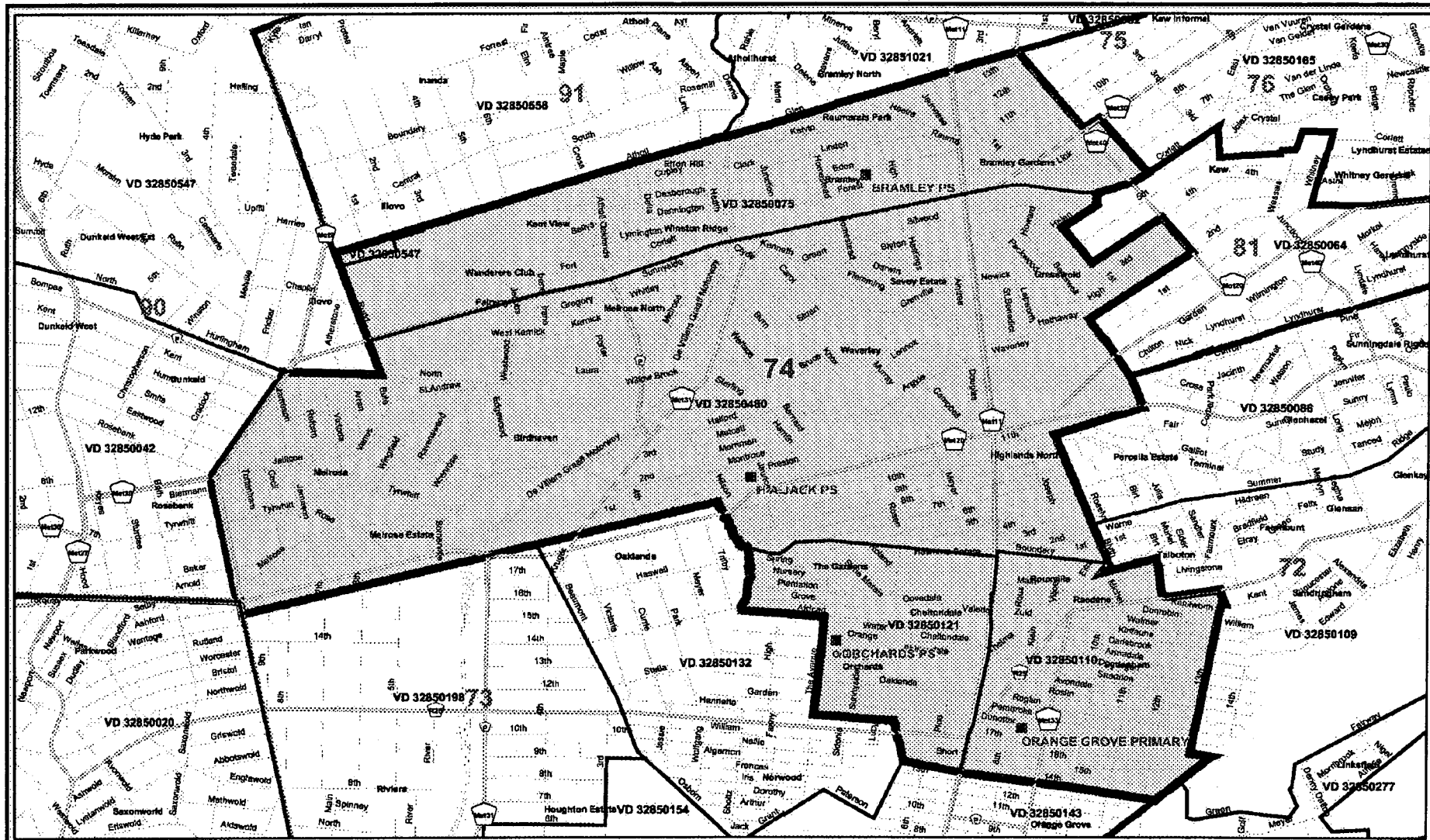
DATE
February 2005

WARD NUMBER
73

Additional information relating to this map
 can be obtained by contacting the
 Municipal Demarcation Board at:

Tel: (012) 342 2481 Fax: (012) 342 2480
 e-mail: info@demarcation.org.za
 Website: www.demarcation.org.za
 Address: Private Bag X28, Hatfield 0028





Legend

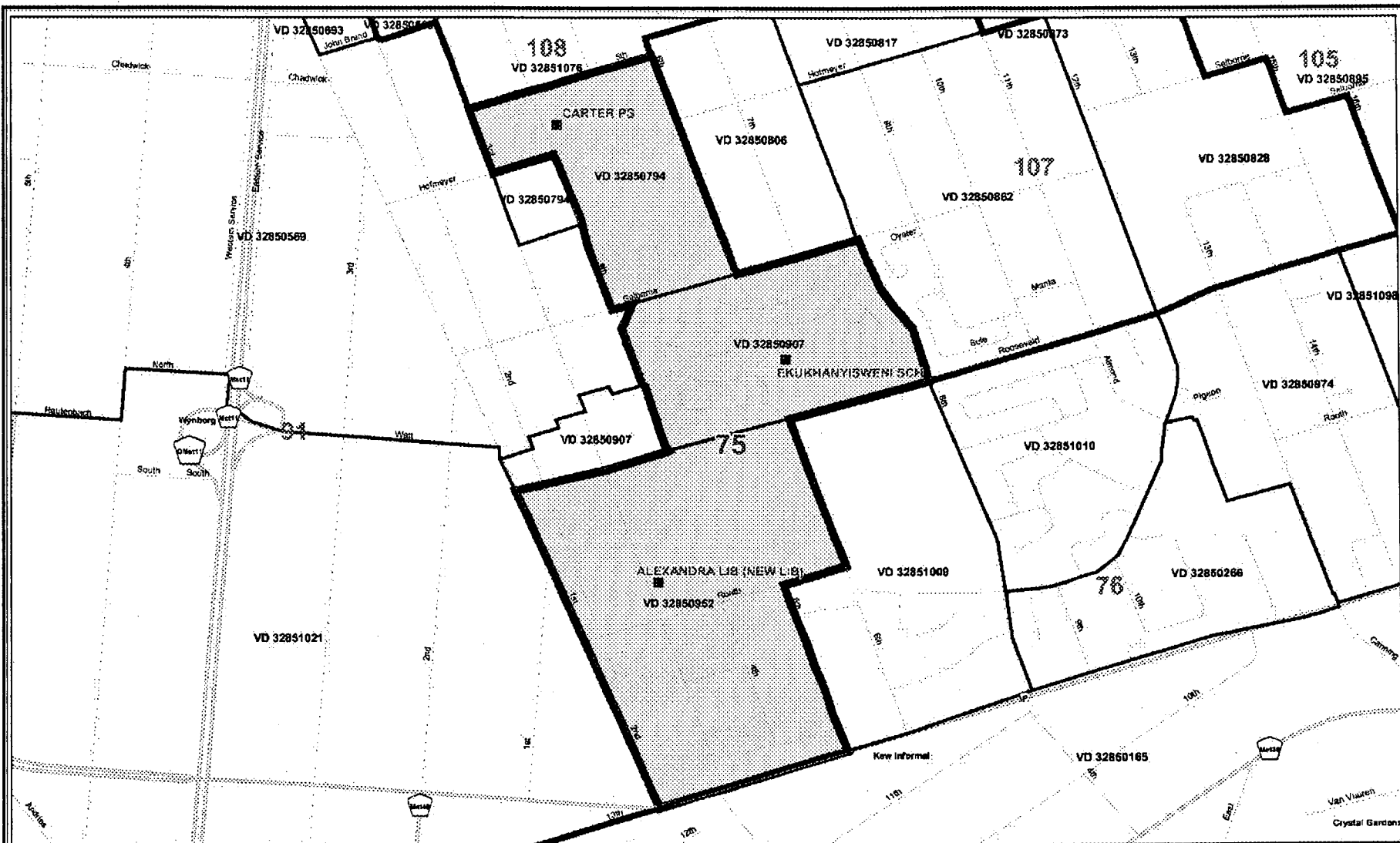
Provincial Boundary	Parent Farms	Voting Station
Local Municipality	Ward	Main Road
District Management Area	Voting District	Road
Traditional Authority Area	Dam	River

City of Johannesburg
 Publication of the delimitation of Ward 74
 of City of Johannesburg (Johannesburg)
 in terms of Item 5 of Schedule 1 to the
 Local Government: Municipal Structures Act, 1998
 (Act No.117 of 1998)

NOT TO SCALE
DATE February 2005
WARD NUMBER 74

Additional information relating to this map
 can be obtained by contacting the
 Municipal Demarcation Board at:
 Tel: (012) 342 2481 Fax: (012) 342 2480
 e-mail: info@demarcation.org.za
 Website: www.demarcation.org.za
 Address: Private Bag X28, Hatfield 0028





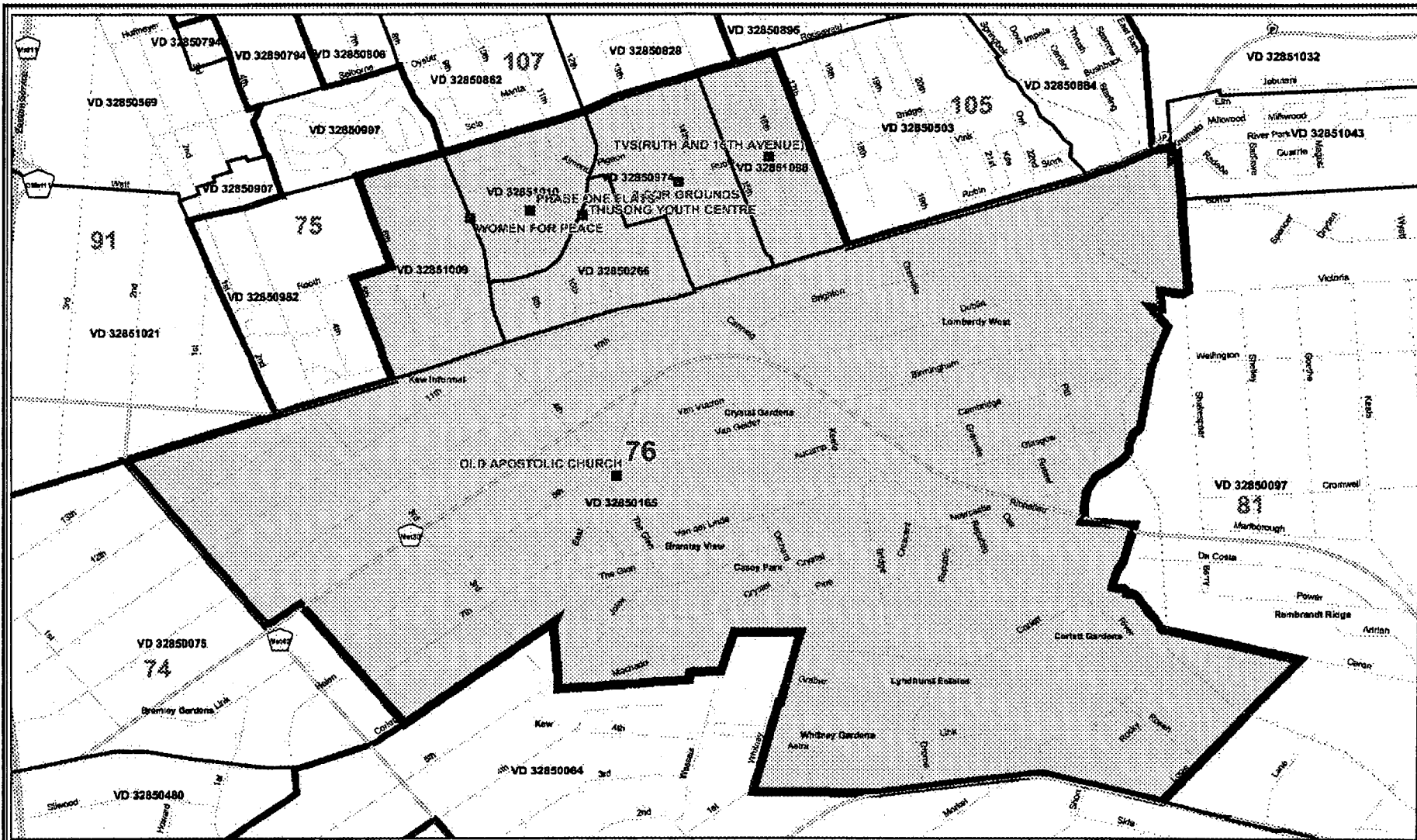
Legend		
	Provincial Boundary	
	Parent Farms	
	Local Municipality	
	Ward	
	District Management Area	
	Traditional Authority Area	
	Main Road	
	Road	
	River	
	Dam	
	Voting Station	
	Voting District	

City of Johannesburg
 Publication of the delimitation of Ward 75
 of City of Johannesburg (Johannesburg)
 in terms of Item 5 of Schedule 1 to the
 Local Government: Municipal Structures Act, 1998:
 (Act No. 117 of 1998)

NOT TO SCALE
 DATE
 February 2005
 WARD NUMBER
 75

Additional information relating to this map
 can be obtained by contacting the
 Municipal Demarcation Board at:
 Tel: (012) 342 2481 Fax: (012) 342 2480
 e-mail: info@demarcation.org.za
 Website: www.demarcation.org.za
 Address: Private Bag X28, Hatfield 0028






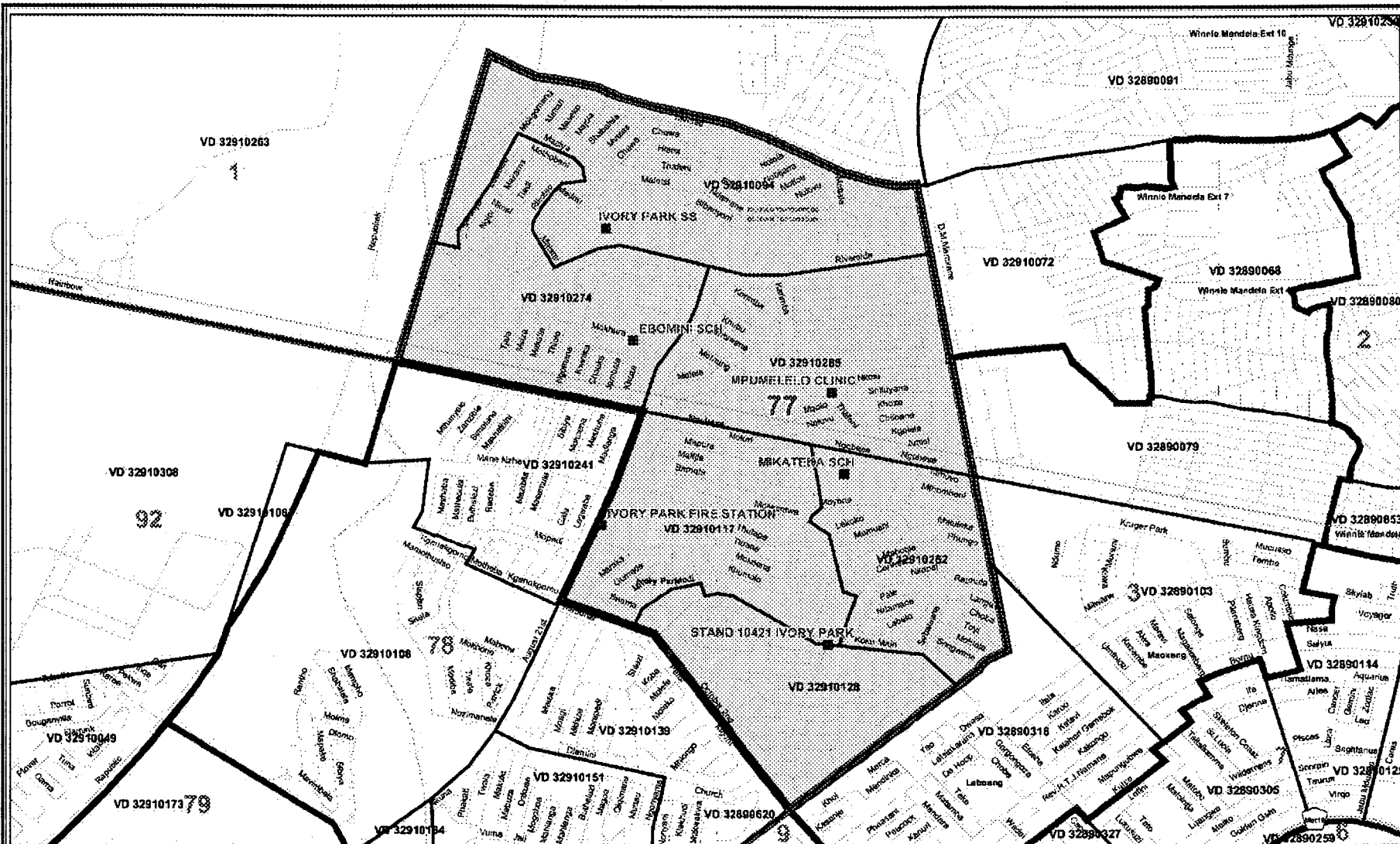
Legend		
	Provincial Boundary	
	Local Municipality	
	District Management Area	
	Traditional Authority Area	
	Parent Farms	
	Ward	
	Voting District	
	Dam	
	Main Road	
	Road	
	River	

City of Johannesburg
 Publication of the delimitation of Ward 76
 of Johannesburg (Johannesburg)
 in terms of Item 5 of Schedule 1 to the
 Local Government: Municipal Structures Act, 1998:
 (Act No. 117 of 1998)

 NOT TO SCALE
DATE February 2005
WARD NUMBER 76

Additional information relating to this map
 can be obtained by contacting the
 Municipal Demarcation Board at:
 Tel: (012) 342 2481 Fax: (012) 342 2480
 e-mail: info@demarcation.org.za
 Website: www.demarcation.org.za
 Address: Private Bag X28, Hatfield 0028





Legend

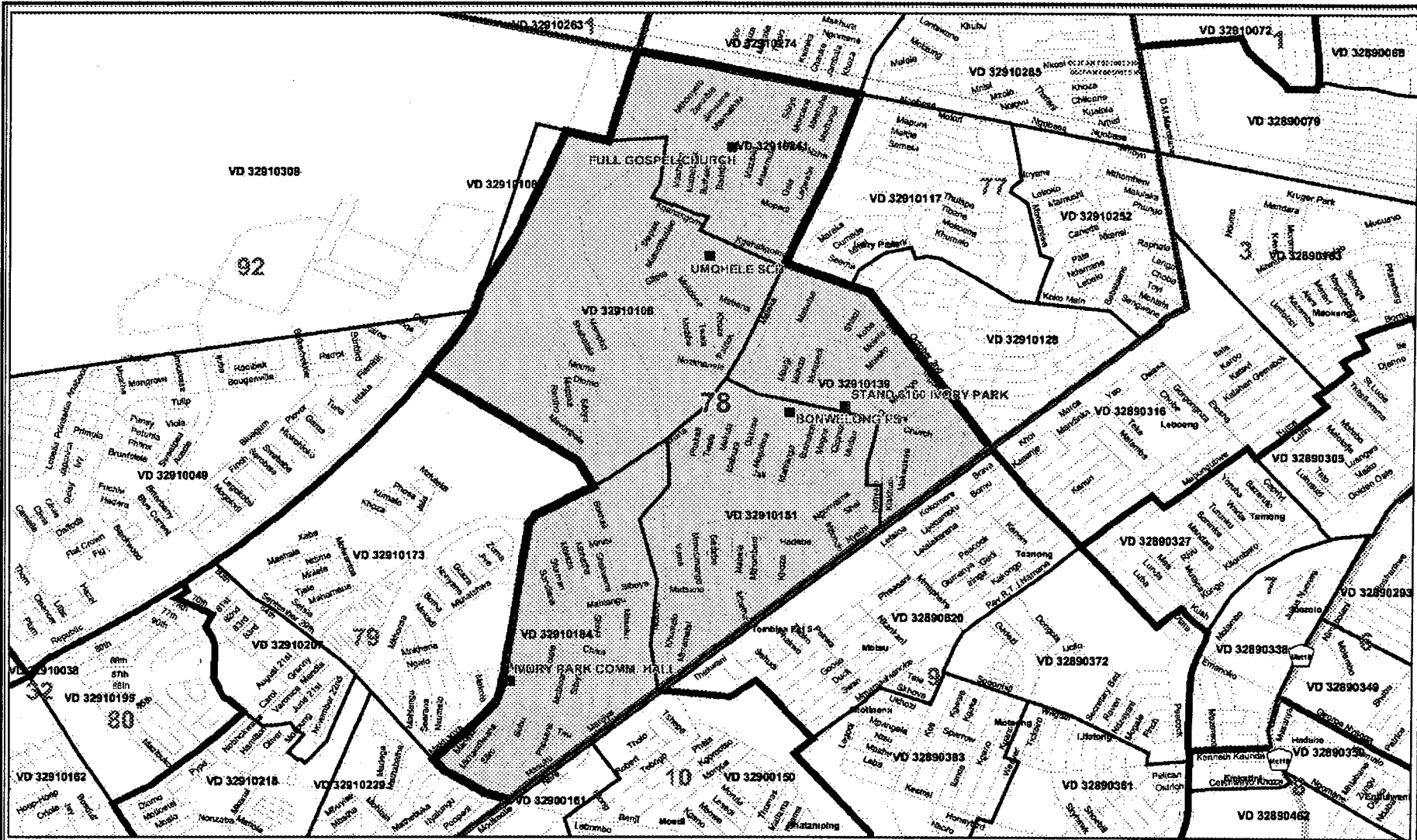
	Provincial Boundary		Parent Farms		Voting Station
	Local Municipality		Ward		Main Road
	District Management Area		Voting District		Road
	Traditional Authority Area		Dem.		River

City of Johannesburg
 Publication of the delimitation of Ward 77
 of City of Johannesburg (Johannesburg)
 in terms of Item 5 of Schedule 1 to the
 Local Government: Municipal Structures Act, 1998:
 (Act No. 117 of 1998)

NOT TO SCALE
 DATE
 February 2005
 WARD NUMBER
 77

Additional information relating to this map
 can be obtained by contacting the
 Municipal Demarcation Board at:
 Tel: (012) 342 2481 Fax: (012) 342 2480
 e-mail: info@demarcation.org.za
 Website: www.demarcation.org.za
 Address: Private Bag X28, Hatfield 0028





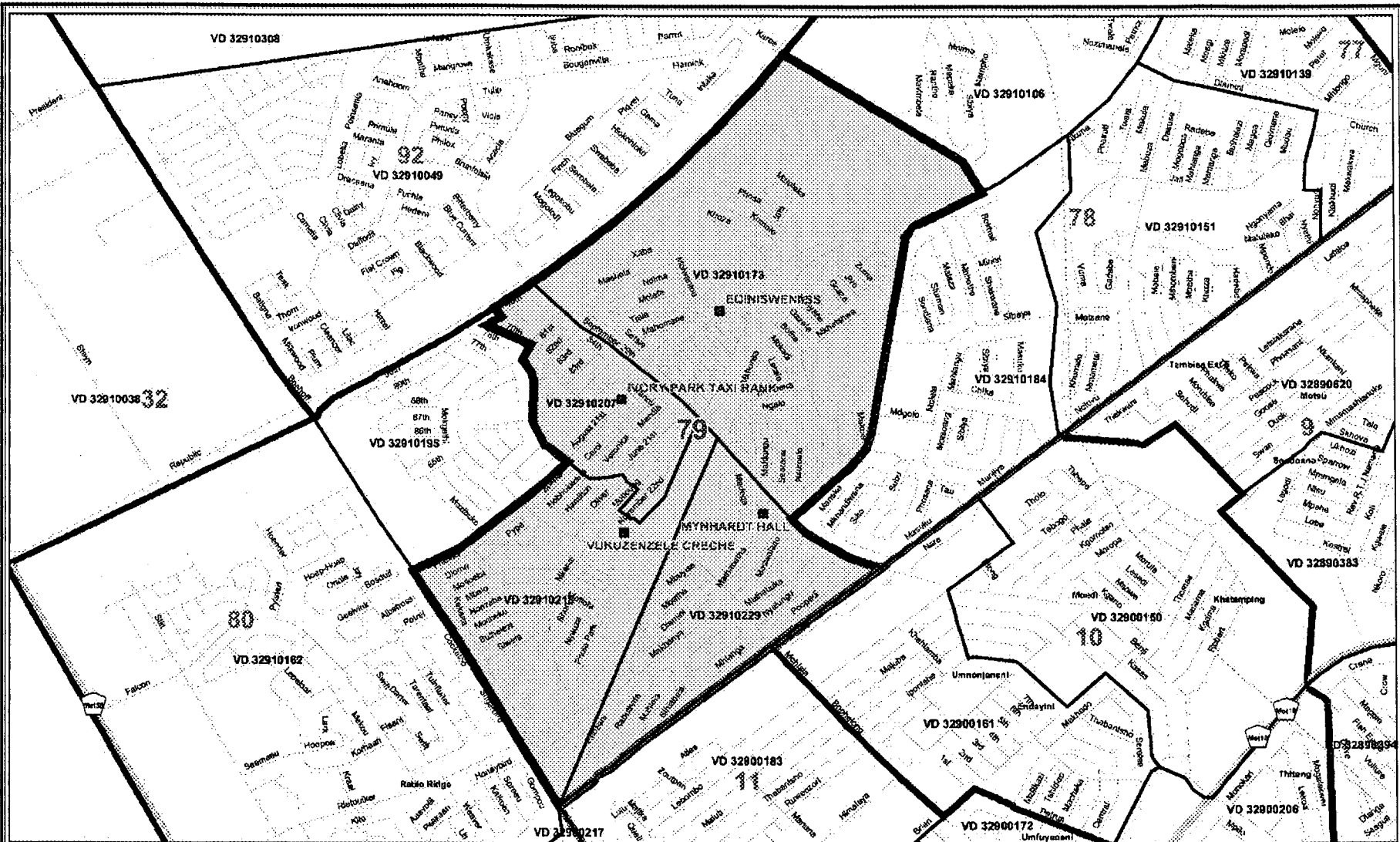
Legend		
	Provincial Boundary	
	Local Municipality	
	District Management Area	
	Traditional Authority Area	
	Parent Farms	
	Ward	
	Voting District	
	Dam	
	Main Road	
	Road	
	River	
	Voting Station	

City of Johannesburg
 Publication of the delimitation of Ward 78
 of the City of Johannesburg (Johannesburg)
 in terms of Item 5 of Schedule 1 to the
 Local Government: Municipal Structures Act, 1998
 (Act No. 117 of 1998)

 NOT TO SCALE
DATE February 2005
WARD NUMBER 78

Additional information relating to this map
 can be obtained by contacting the
 Municipal Demarcation Board at:
 Tel: (012) 342 2481 Fax: (012) 342 2480
 e-mail: info@demarcation.org.za
 Website: www.demarcation.org.za
 Address: Private Bag X28, Hatfield 0028





Legend		
	Provincial Boundary	
	Parent Farms	
	Local Municipality	
	District Management Area	
	Traditional Authority Area	
	Ward	
	Voting District	
	Dam	
	River	
	Voting Station	
	Main Road	
	Road	
	River	

City of Johannesburg
 Publication of the delimitation of Ward 79
 of City of Johannesburg (Johannesburg)
 in terms of Item 5 of Schedule 1 to the
 Local Government: Municipal Structures Act, 1998
 (Act No. 117 of 1998)

	NOT TO SCALE
DATE	February 2005
WARD NUMBER	79

Additional information relating to this map
 can be obtained by contacting the
 Municipal Demarcation Board at:
 Tel: (012) 342 2481 Fax: (012) 342 2480
 e-mail: info@demarcation.org.za
 Website: www.demarcation.org.za
 Address: Private Bag X28, Hatfield 0028






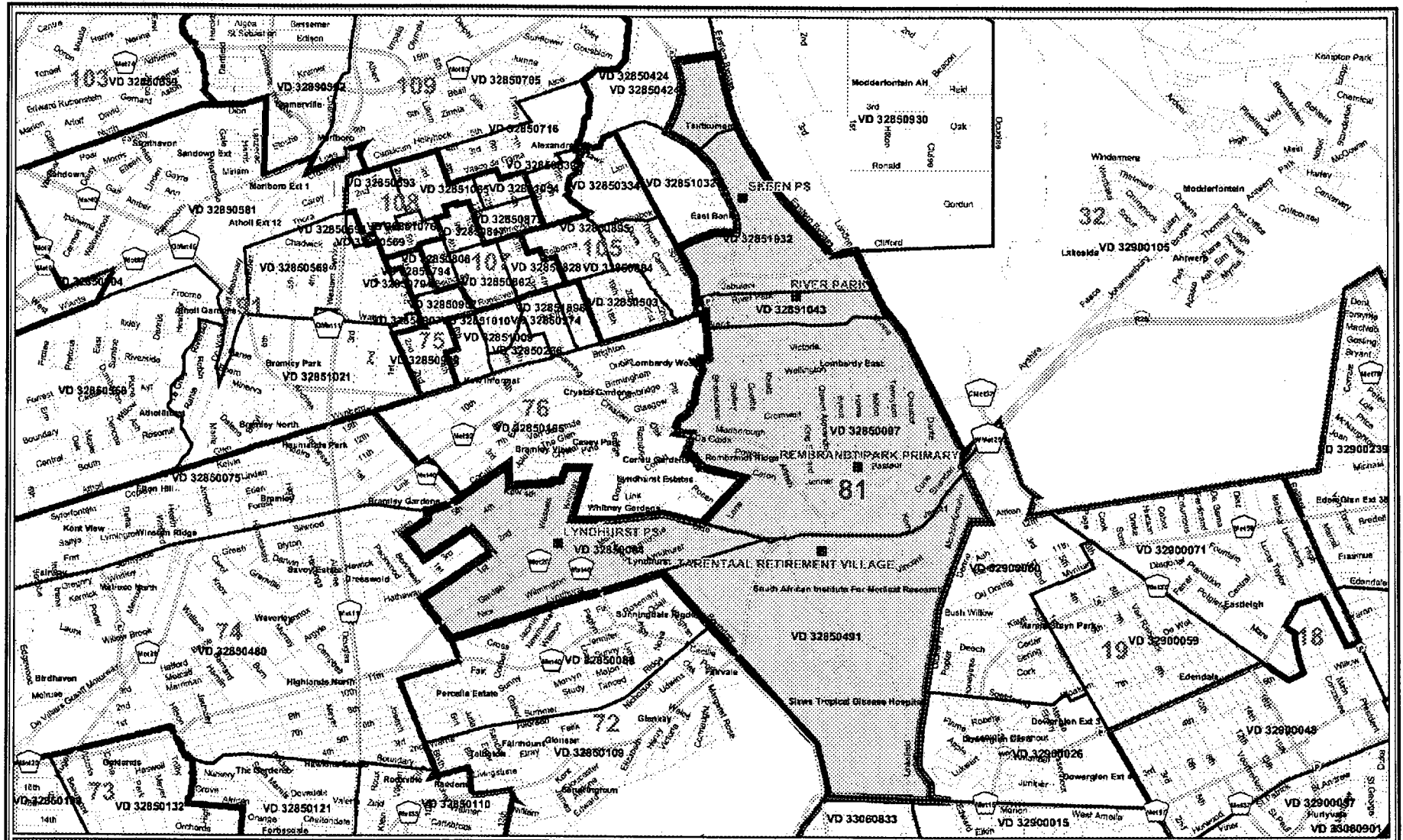
Legend		
	Provincial Boundary	
	Local Municipality	
	District Management Area	
	Traditional Authority Area	
	Parent Farms	
	Ward	
	Voting District	
	Dam	
	Main Road	
	Road	
	River	
	Voting Station	

City of Johannesburg
 Publication of the delimitation of Ward 80
 of City of Johannesburg (Johannesburg)
 in terms of Item 5 of Schedule 1 to the
 Local Government: Municipal Structures Act, 1998:
 (Act No. 117 of 1998)

 NOT TO SCALE
DATE: February 2005
WARD NUMBER: 80

Additional information relating to this map
 can be obtained by contacting the
 Municipal Demarcation Board at:
 Tel: (012) 342 2481 Fax: (012) 342 2480
 e-mail: info@demarcation.org.za
 Website: www.demarcation.org.za
 Address: Private Bag X28, Hatfield 0028






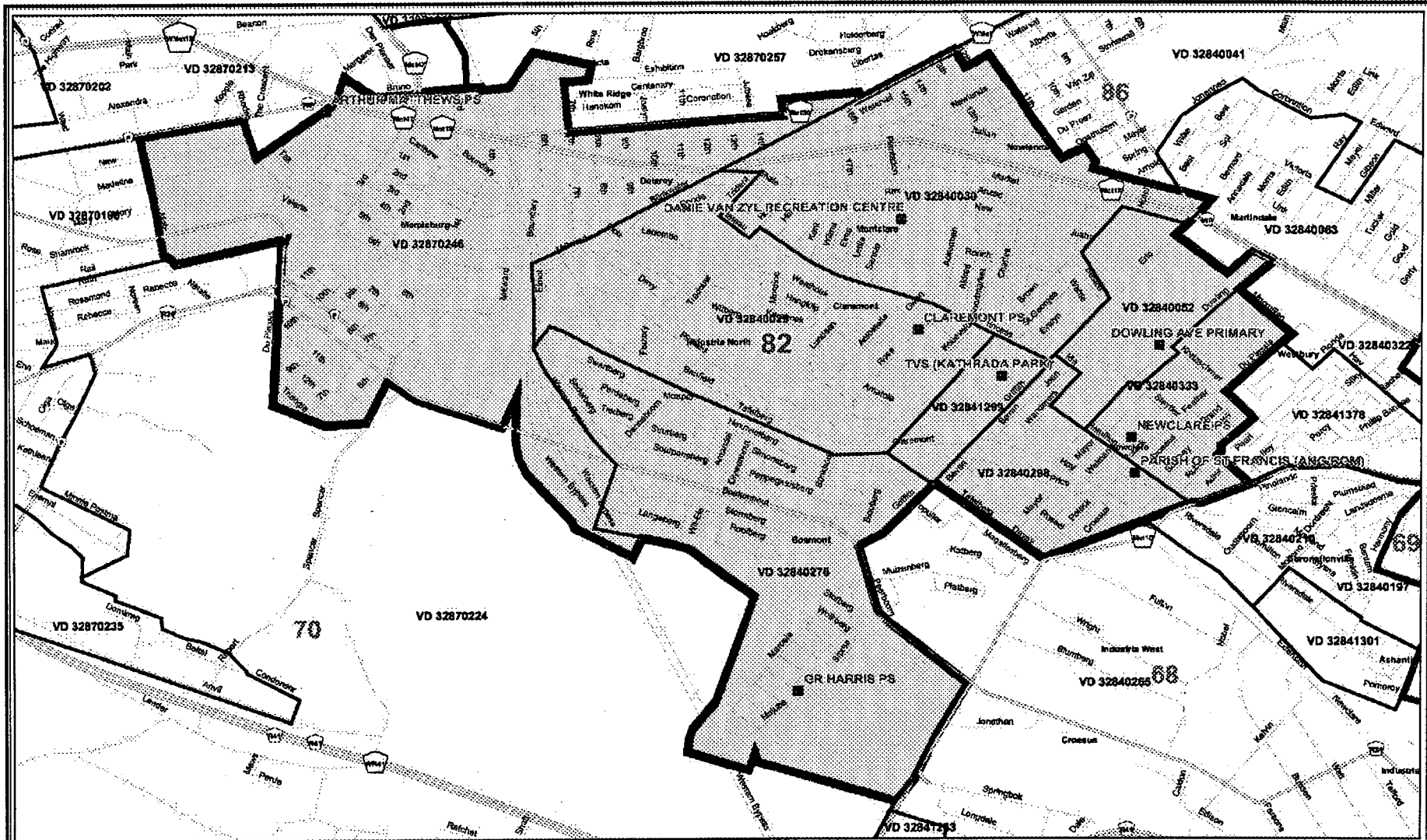
Legend		
	Provincial Boundary	
	Local Municipality	
	District Management Area	
	Traditional Authority Area	
	Parent Farms	
	Ward	
	Voting District	
	Dam	
	Voting Station	
	Main Road	
	Road	
	River	

City of Johannesburg
 Publication of the delimitation of Ward 81
 of City of Johannesburg (Johannesburg)
 in terms of Item 5 of Schedule 1 to the
 Local Government: Municipal Structures Act, 1998:
 (Act No. 117 of 1998)

 NOT TO SCALE
DATE February 2005
WARD NUMBER 81

Additional information relating to this map
 can be obtained by contacting the
 Municipal Demarcation Board at:
 Tel: (012) 342 2481 Fax: (012) 342 2480
 e-mail: info@demarcation.org.za
 Website: www.demarcation.org.za
 Address: Private Bag X28, Hatfield 0028





Legend

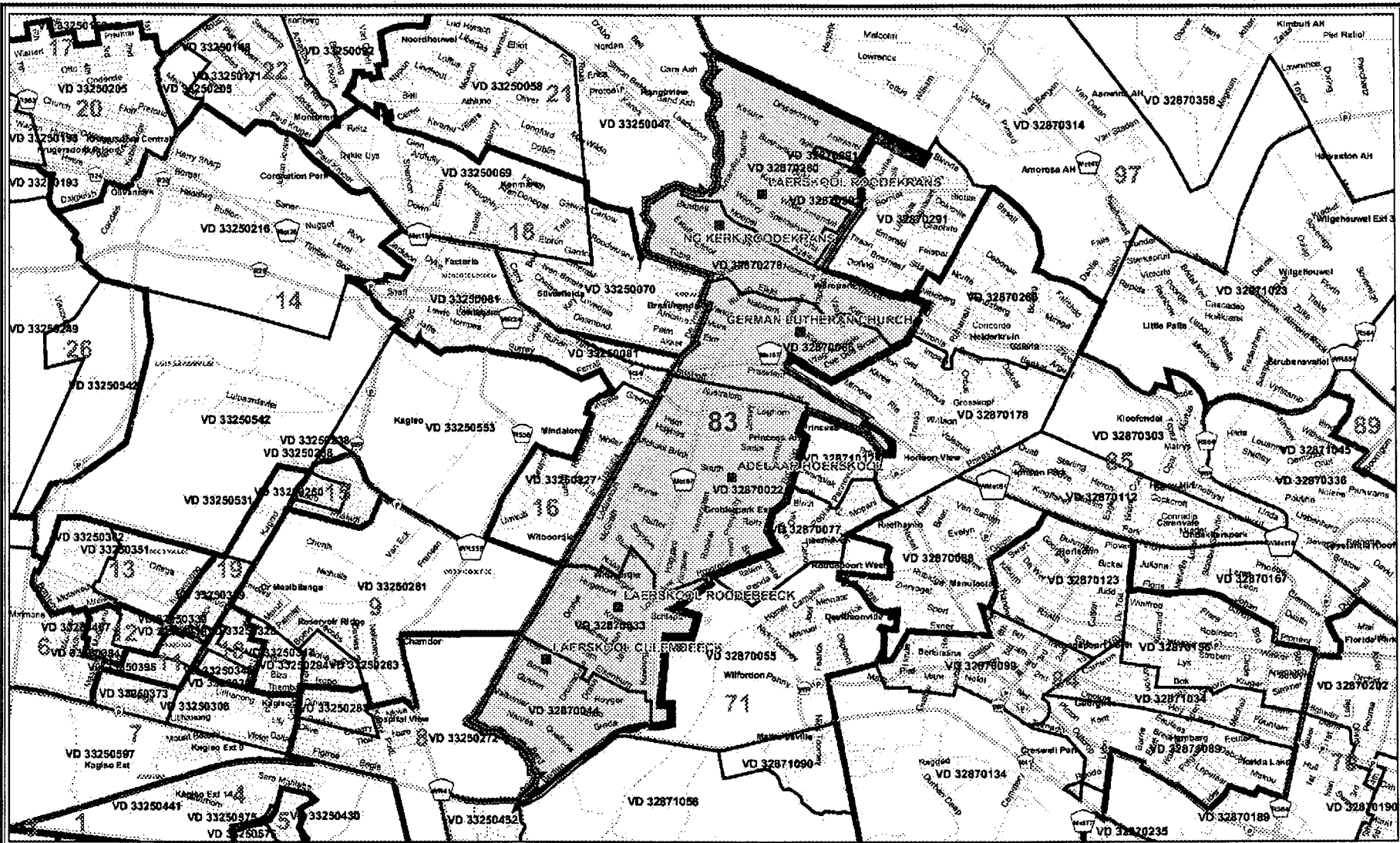
Provincial Boundary	Parent Farms	Voting Station
Local Municipality	Ward	Main Road
District Management Area	Voting District	Road
Traditional Authority Area	Dam	River

City of Johannesburg
 Publication of the delimitation of Ward 82
 of City of Johannesburg (Johannesburg)
 in terms of Item 5 of Schedule 1 to the
 Local Government: Municipal Structures Act, 1998
 (Act No. 117 of 1998)

NOT TO SCALE
DATE February 2005
WARD NUMBER 82

Additional information relating to this map
 can be obtained by contacting the
 Municipal Demarcation Board at:
 Tel: (012) 342 2481 Fax: (012) 342 2480
 e-mail: info@demarcation.org.za
 Website: www.demarcation.org.za
 Address: Private Bag X28, Hatfield 0028





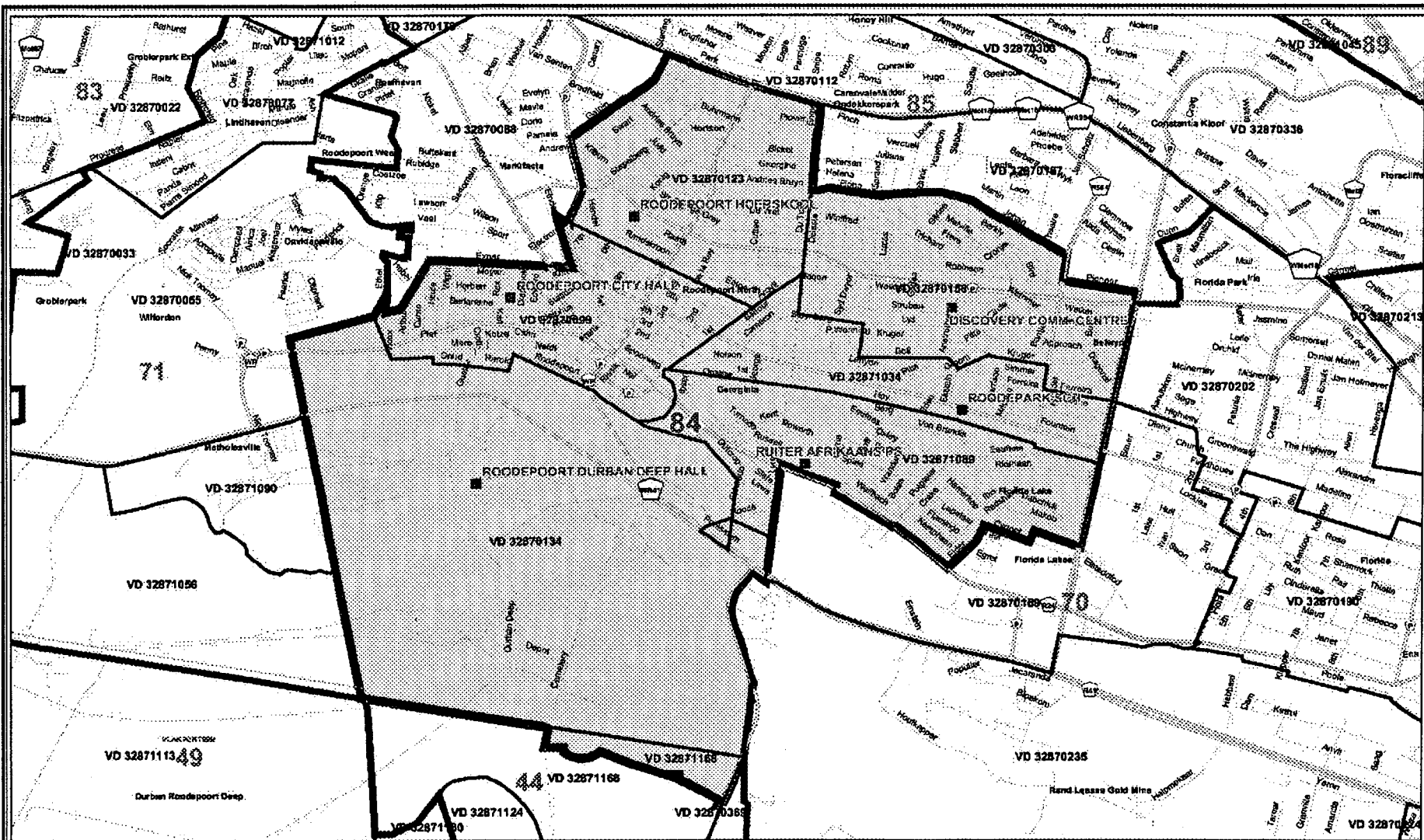
Legend		
	Provincial Boundary	
	Local Municipality	
	District Management Area	
	Traditional Authority Area	
	Parent Farms	
	Ward	
	Voting District	
	Dam	
	Main Road	
	Road	
	River	
	Voting Station	

City of Johannesburg
 Publication of the delimitation of Ward 83
 of City of Johannesburg (Johannesburg)
 in terms of Item 5 of Schedule 1 to the
 Local Government: Municipal Structures Act, 1998.
 (Act No. 117 of 1998)

	NOT TO SCALE
DATE	February 2005
WARD NUMBER	83

Additional information relating to this map
 can be obtained by contacting the
 Municipal Demarcation Board at
 Tel: (012) 342 2481 Fax: (012) 342 2480
 e-mail: info@demarcation.org.za
 Website: www.demarcation.org.za
 Address: Private Bag X28, Hatfield 0028





Legend

Provincial Boundary	Parent Farms	Voting Station
Local Municipality	Ward	Main Road
District Management Area	Voting District	Road
Traditional Authority Area	Dam	River

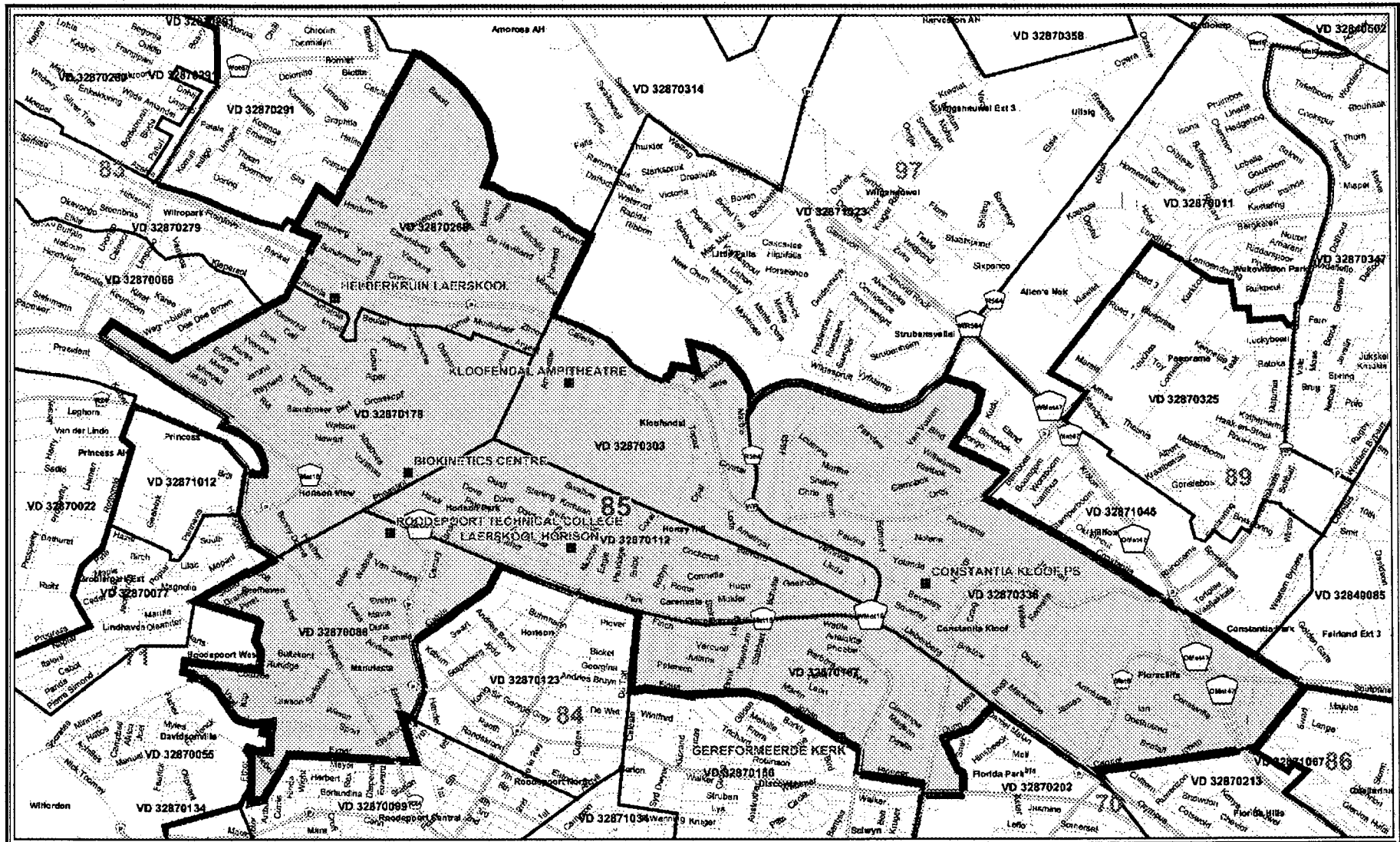
City of Johannesburg
 Publication of the delimitation of Ward 84
 of City of Johannesburg (Johannesburg)
 in terms of Item 5 of Schedule 1 to the
 Local Government: Municipal Structures Act, 1998
 (Act No.117 of 1998)

NOT TO SCALE
DATE February 2005
WARD NUMBER 84

Additional information relating to this map
 can be obtained by contacting the
 Municipal Demarcation Board at:

Tel: (012) 342 2481 Fax: (012) 342 2480
 e-mail: info@demarcation.org.za
 Website: www.demarcation.org.za
 Address: Private Bag X28, Hatfield 0028





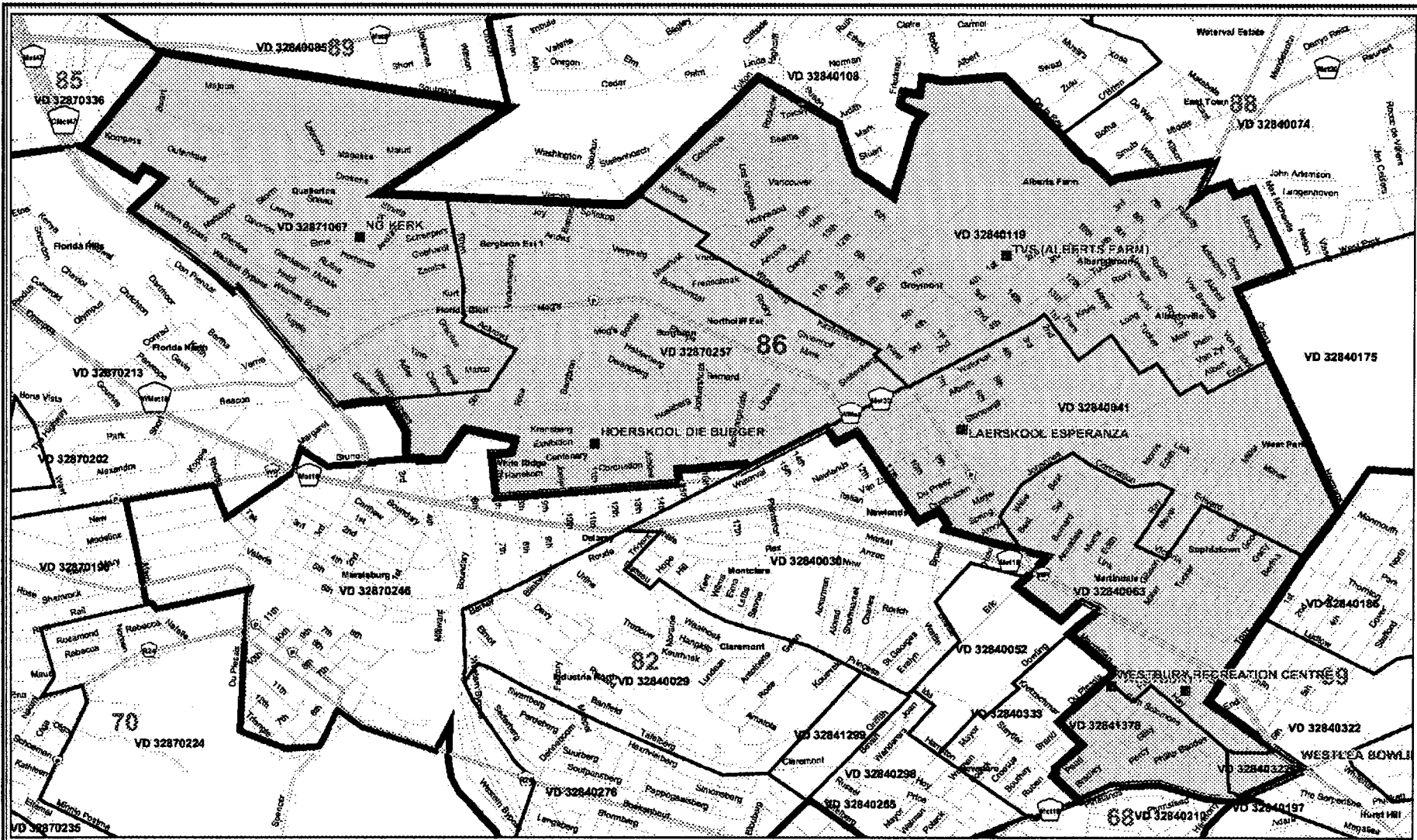
Legend		
	Provincial Boundary	
	Local Municipality	
	District Management Area	
	Traditional Authority Area	
	Parent Farms	
	Ward	
	Voting District	
	Dem.	
	Voting Station	
	Main Road	
	Road	
	River	

City of Johannesburg
 Publication of the delimitation of Ward 85
 of City of Johannesburg (Johannesburg)
 in terms of Item 5 of Schedule 1 to the
 Local Government: Municipal Structures Act, 1998.
 (Act No. 117 of 1998)

	NOT TO SCALE
DATE	February 2005
WARD NUMBER	85

Additional information relating to this map
 can be obtained by contacting the
 Municipal Demarcation Board at:
 Tel: (012) 342 2481 Fax: (012) 342 2480
 e-mail: info@demarcation.org.za
 Website: www.demarcation.org.za
 Address: Private Bag X28, Hatfield 0028





Legend

Provincial Boundary	Parent Farms	Voting Station
Local Municipality	Ward	Main Road
District Management Area	Voting District	Road
Traditional Authority Area	Dam	River

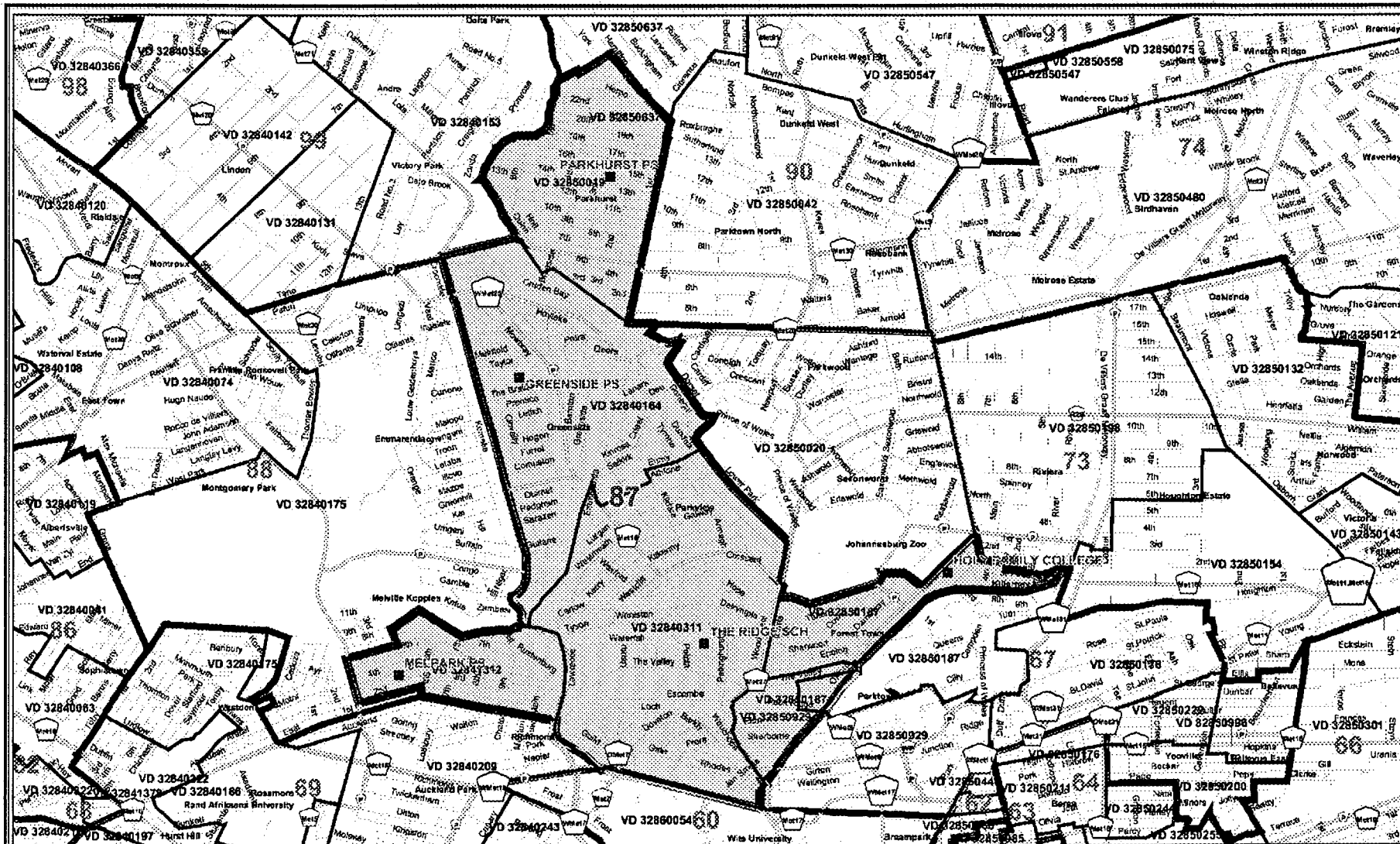
City of Johannesburg
 Publication of the delimitation of Ward 86
 of City of Johannesburg (Johannesburg)
 in terms of Item 5 of Schedule 1 to the
 Local Government: Municipal Structures Act, 1998
 (Act No. 117 of 1998)

 NOT TO SCALE
DATE February 2005
WARD NUMBER 86

Additional information relating to this map
 can be obtained by contacting the
 Municipal Demarcation Board at

Tel: (012) 342 2481 Fax: (012) 342 2480
 e-mail: info@demarcation.org.za
 Website: www.demarcation.org.za
 Address: Private Bag X28, Hatfield 0028





Legend

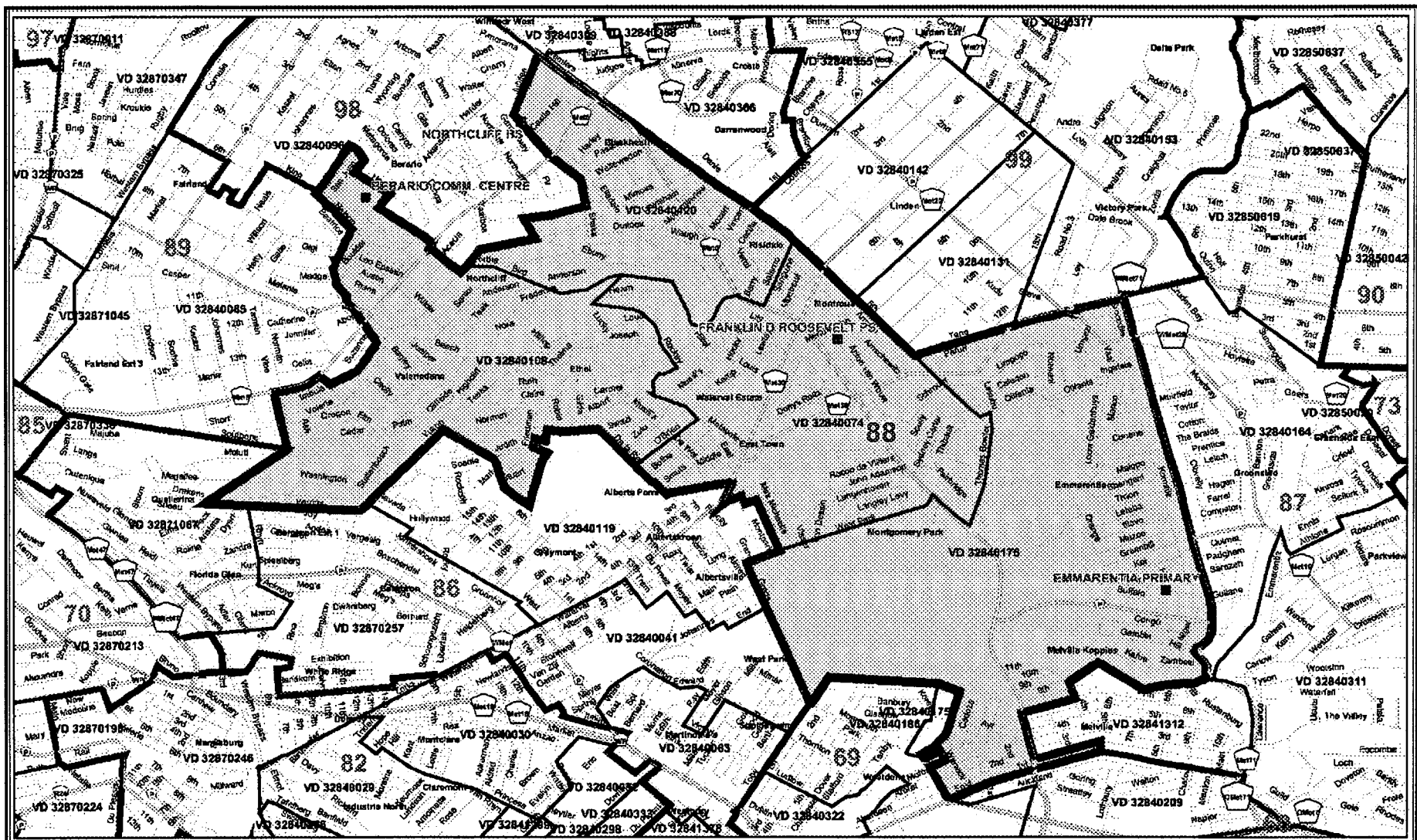
Provincial Boundary	Parent Farms	Voting Station
Local Municipality	Ward	Main Road
District Management Area	Voting District	Road
Traditional Authority Area	Dam	River

City of Johannesburg
 Publication of the delimitation of Ward 87
 of City of Johannesburg (Johannesburg)
 in terms of Item 5 of Schedule 1 to the
 Local Government: Municipal Structures Act, 1998
 (Act No.117 of 1998)

NOT TO SCALE
DATE February 2005
WARD NUMBER 87

Additional information relating to this map
 can be obtained by contacting the
 Municipal Demarcation Board at:
 Tel: (012) 342 2481 Fax: (012) 342 2480
 e-mail: info@demarcation.org.za
 Website: www.demarcation.org.za
 Address: Private Bag X28, Hatfield 0028





Legend

Provincial Boundary	Parent Farms	Voting Station
Local Municipality	Ward	Main Road
District Management Area	Voting District	Road
Traditional Authority Area	Dam	River

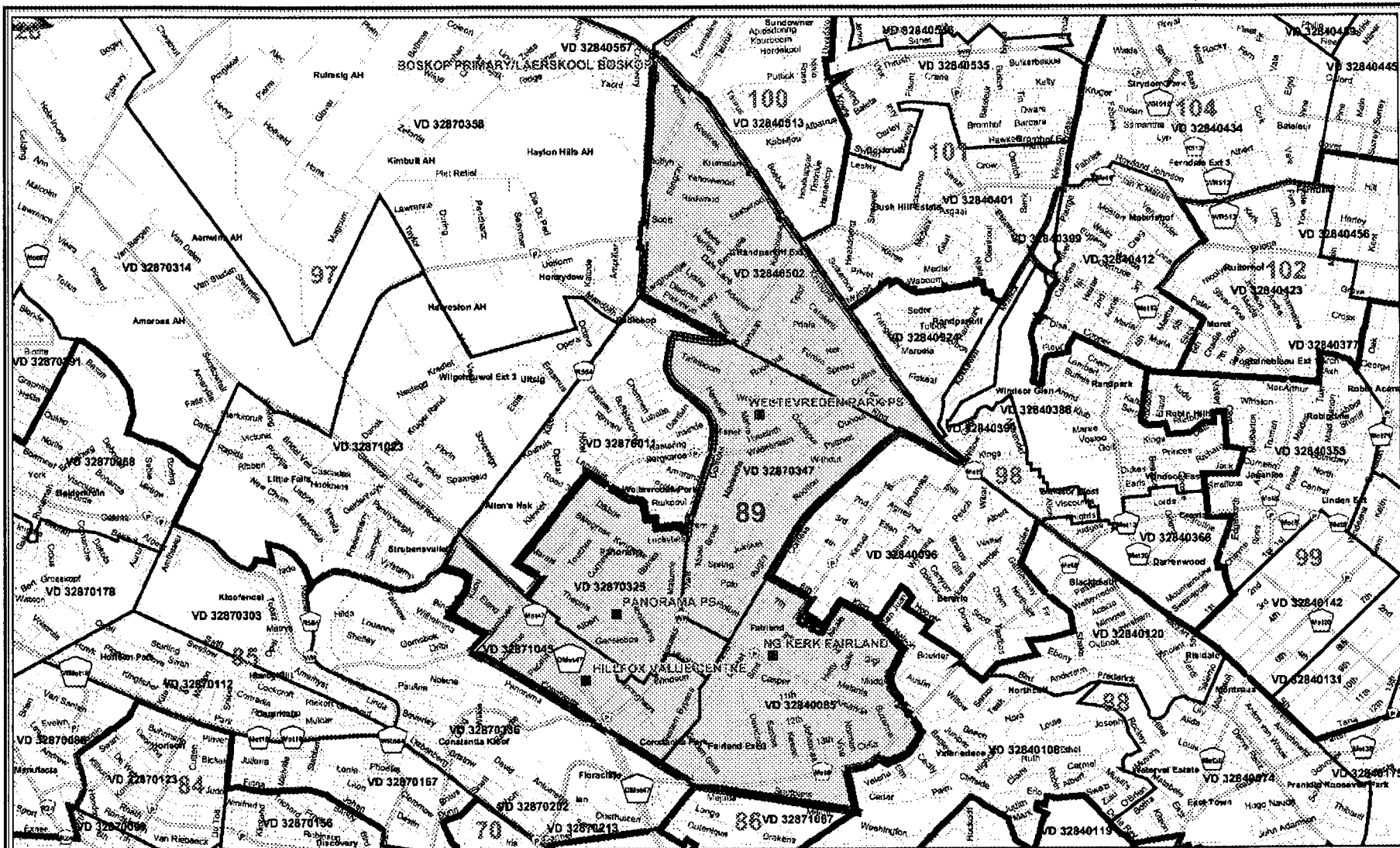
City of Johannesburg
 Publication of the delimitation of Ward 88
 of City of Johannesburg (Johannesburg)
 in terms of Item 5 of Schedule 1 to the
 Local Government: Municipal Structures Act, 1998
 (Act No. 117 of 1998)

NOT TO SCALE
DATE February 2005
WARD NUMBER 88

Additional information relating to this map
 can be obtained by contacting the
 Municipal Demarcation Board at:

Tel: (012) 342 2481 Fax: (012) 342 2480
 e-mail: info@demarcation.org.za
 Website: www.demarcation.org.za
 Address: Private Bag X28, Hatfield 0028





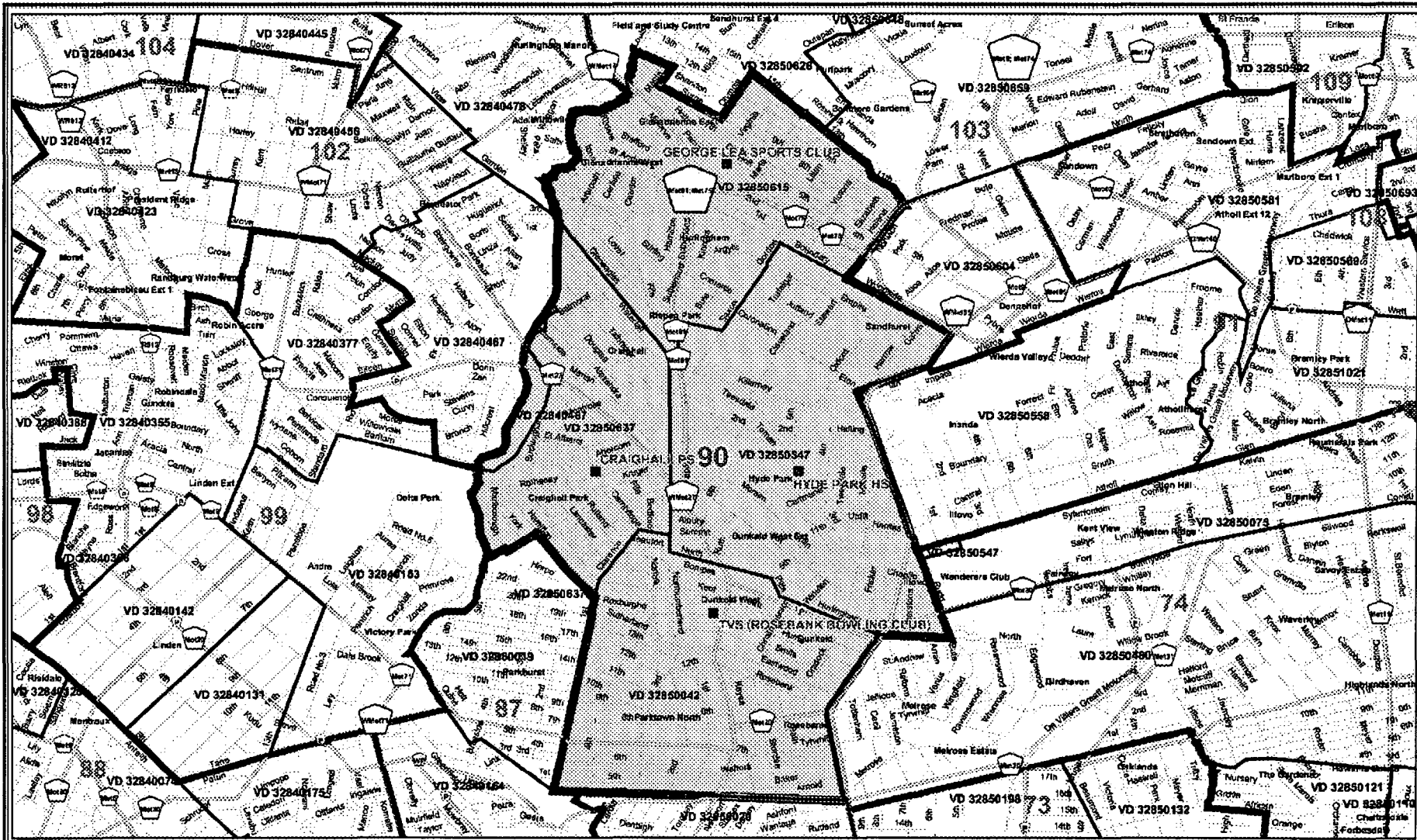
Legend		
	Provincial Boundary	
	Local Municipality	
	District Management Area	
	Traditional Authority Area	
	Parent Farms	
	Ward	
	Voting District	
	Dam	
	Main Road	
	Road	
	River	
	Voting Station	

City of Johannesburg
 Publication of the delimitation of Ward 89
 of City of Johannesburg (Johannesburg)
 in terms of Item 5 of Schedule 1 to the
 Local Government: Municipal Structures Act, 1998
 (Act No.117 of 1998)

NOT TO SCALE
DATE
February 2005
WARD NUMBER
88

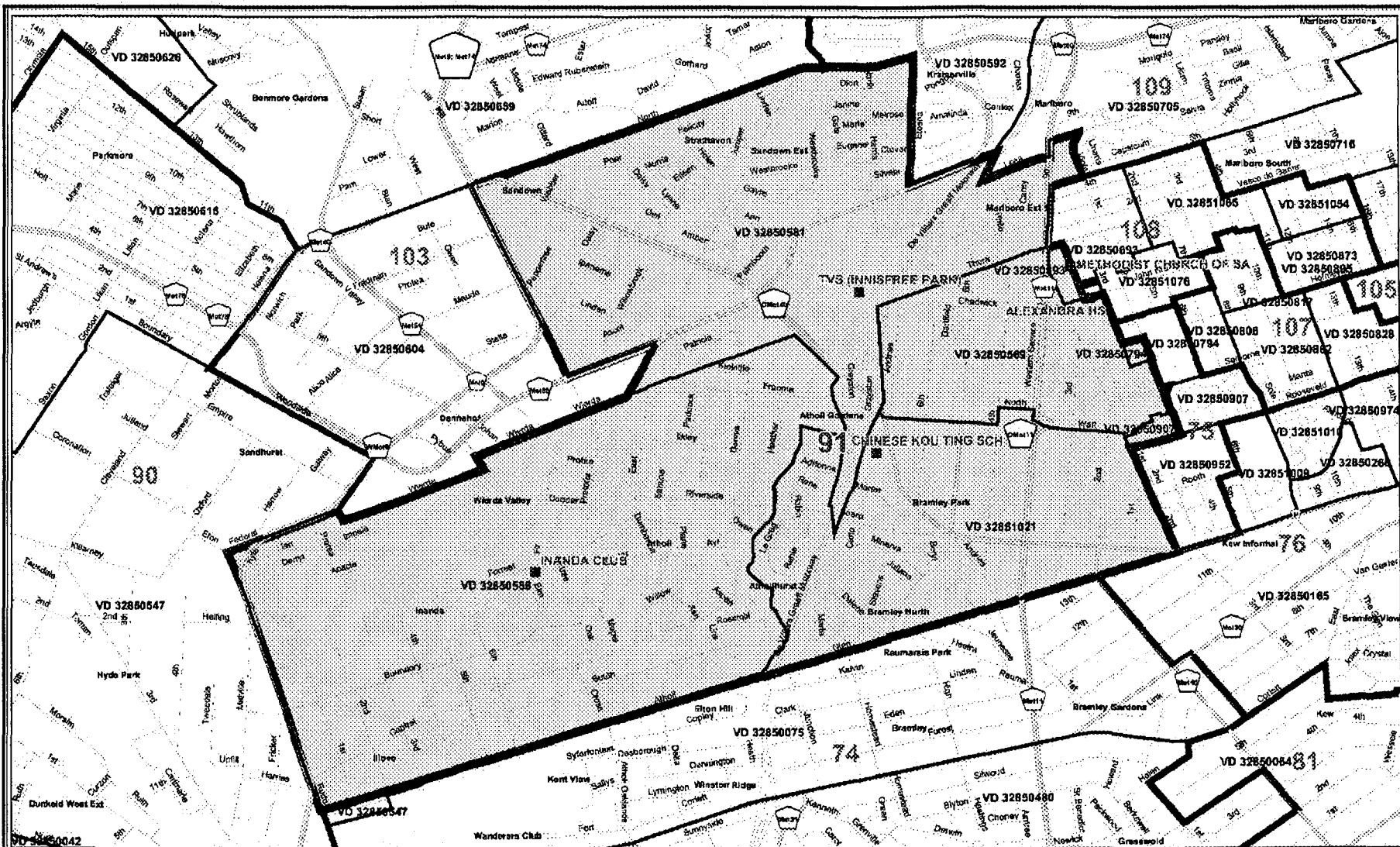
Additional information relating to this map
 can be obtained by contacting the
 Municipal Demarcation Board at:
 Tel: (012) 342 2481 Fax: (012) 342 2480
 e-mail: info@demarcation.org.za
 Website: www.demarcation.org.za
 Address: Private Bag X28, Hatfield 0028





<p>Legend</p> <table style="width: 100%; border: none;"> <tr> <td style="border: none;">[Dotted Line] Provincial Boundary</td> <td style="border: none;">[Dotted Line] Parent Farms</td> <td style="border: none;">[Square with 'x'] Voting Station</td> </tr> <tr> <td style="border: none;">[Thick Solid Line] Local Municipality</td> <td style="border: none;">[Thick Solid Line] Ward</td> <td style="border: none;">[Dashed Line] Main Road</td> </tr> <tr> <td style="border: none;">[Dotted Line] District Management Area</td> <td style="border: none;">[Thick Solid Line] Voting District</td> <td style="border: none;">[Dotted Line] Road</td> </tr> <tr> <td style="border: none;">[Hatched Area] Traditional Authority Area</td> <td style="border: none;">[Dotted Line] Dam</td> <td style="border: none;">[Dotted Line] River</td> </tr> </table>	[Dotted Line] Provincial Boundary	[Dotted Line] Parent Farms	[Square with 'x'] Voting Station	[Thick Solid Line] Local Municipality	[Thick Solid Line] Ward	[Dashed Line] Main Road	[Dotted Line] District Management Area	[Thick Solid Line] Voting District	[Dotted Line] Road	[Hatched Area] Traditional Authority Area	[Dotted Line] Dam	[Dotted Line] River	<p>City of Johannesburg</p> <p>Publication of the delimitation of Ward 90 of City of Johannesburg (Johannesburg) in terms of Item 5 of Schedule 1 to the Local Government: Municipal Structures Act, 1998 (Act No. 117 of 1998)</p>	<p>NOT TO SCALE</p> <p>DATE February 2005</p> <p>WARD NUMBER 90</p>	<p>Additional information relating to this map can be obtained by contacting the Municipal Demarcation Board at:</p> <p>Tel: (012) 342 2481 Fax: (012) 342 2480</p> <p>e-mail: info@demarcation.org.za</p> <p>Website: www.demarcation.org.za</p> <p>Address: Private Bag X28, Hatfield 0028</p>
[Dotted Line] Provincial Boundary	[Dotted Line] Parent Farms	[Square with 'x'] Voting Station													
[Thick Solid Line] Local Municipality	[Thick Solid Line] Ward	[Dashed Line] Main Road													
[Dotted Line] District Management Area	[Thick Solid Line] Voting District	[Dotted Line] Road													
[Hatched Area] Traditional Authority Area	[Dotted Line] Dam	[Dotted Line] River													





Legend

- Provincial Boundary
- Local Municipality
- District Management Area
- Traditional Authority Area
- Parent Farms
- Ward
- Voting District
- Dam
- Voting Station
- Main Road
- Road
- River

City of Johannesburg
 Publication of the delimitation of Ward 91
 of City of Johannesburg (Johannesburg)
 in terms of Item 5 of Schedule 1 to the
 Local Government: Municipal Structures Act, 1998
 (Act No.117 of 1998)

NOT TO SCALE

DATE
February 2005

WARD NUMBER
91

Additional information relating to this map
 can be obtained by contacting the
 Municipal Demarcation Board at:

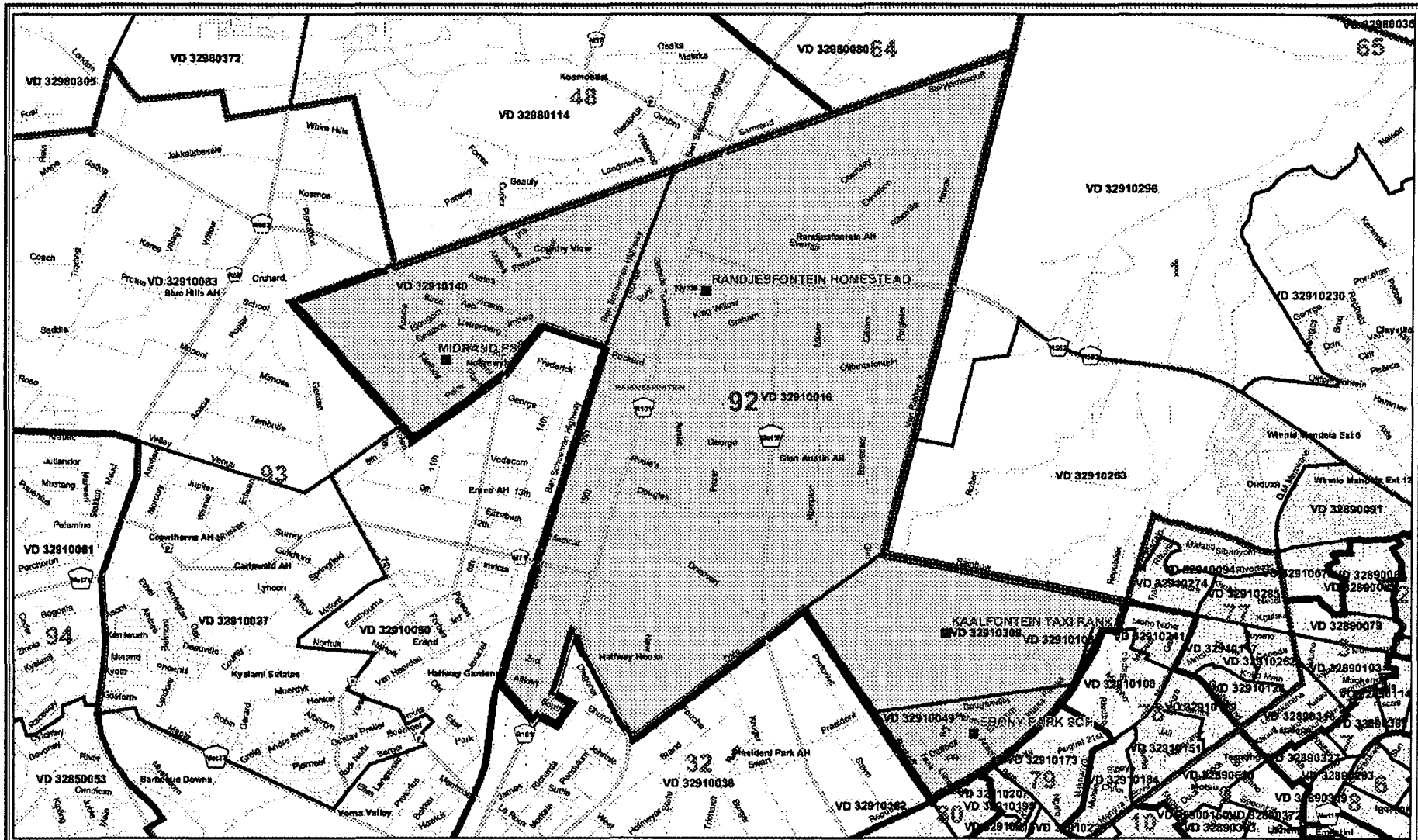
Tel: (012) 342 2481 Fax: (012) 342 2480

e-mail: info@demarcation.org.za

Website: www.demarcation.org.za

Address: Private Bag X28, Hatfield 0028





Legend

	Provincial Boundary		Parent Farms		Voting Station
	Local Municipality		Ward		Main Road
	District Management Area		Voting District		Road
	Traditional Authority Area		Dam		River

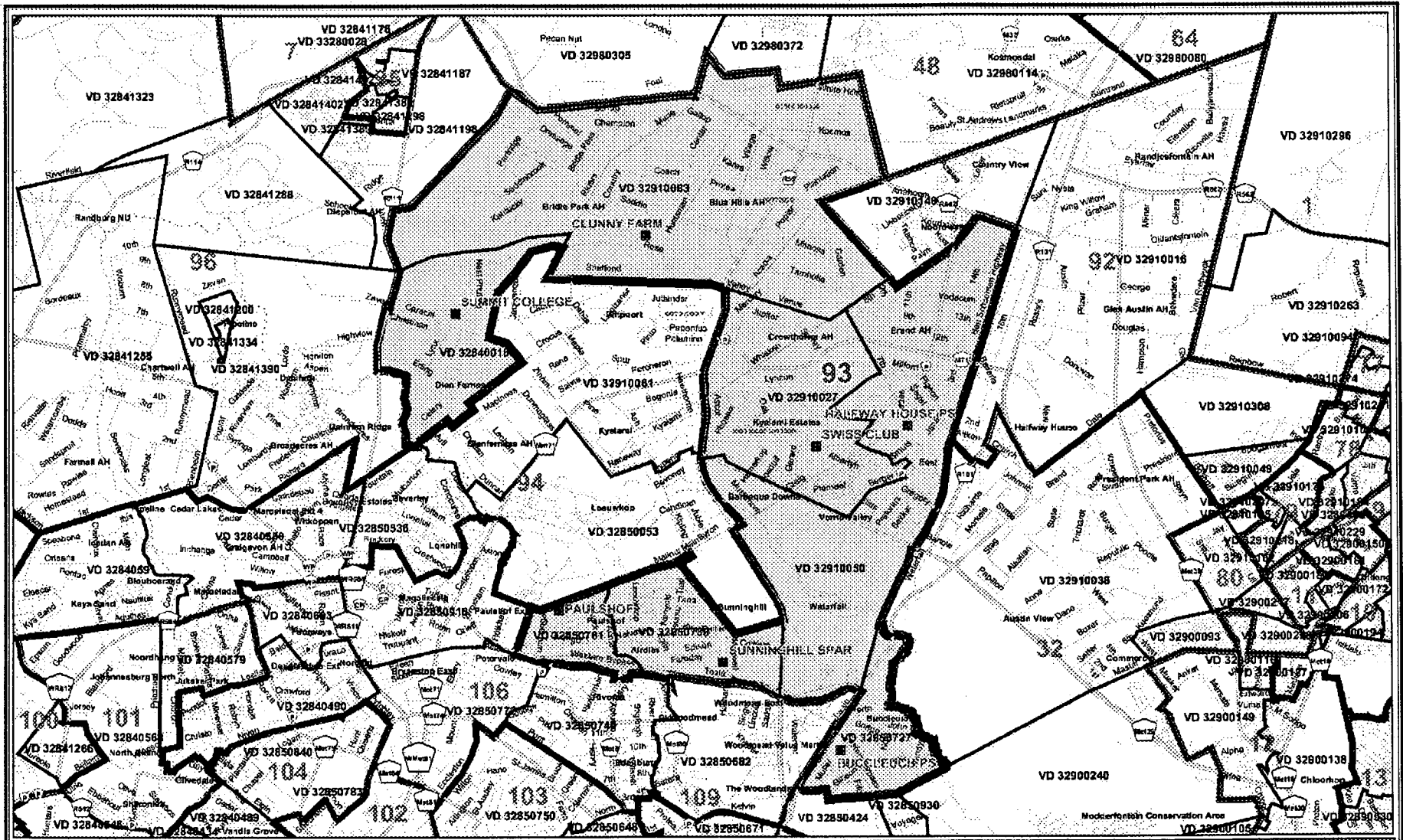
City of Johannesburg
 Publication of the delimitation of Ward 92
 of City of Johannesburg (Johannesburg)
 in terms of Item 5 of Schedule 1 to the
 Local Government: Municipal Structures Act, 1998
 (Act No. 117 of 1998)

	NUT TO SCALE
DATE	February 2005
WARD NUMBER	92

Additional information relating to this map
 can be obtained by contacting the
 Municipal Demarcation Board at:

Tel: (012) 342 2481 Fax: (012) 342 2480
 e-mail: info@demarcation.org.za
 Website: www.demarcation.org.za
 Address: Private Bag X28, Hatfield 0028





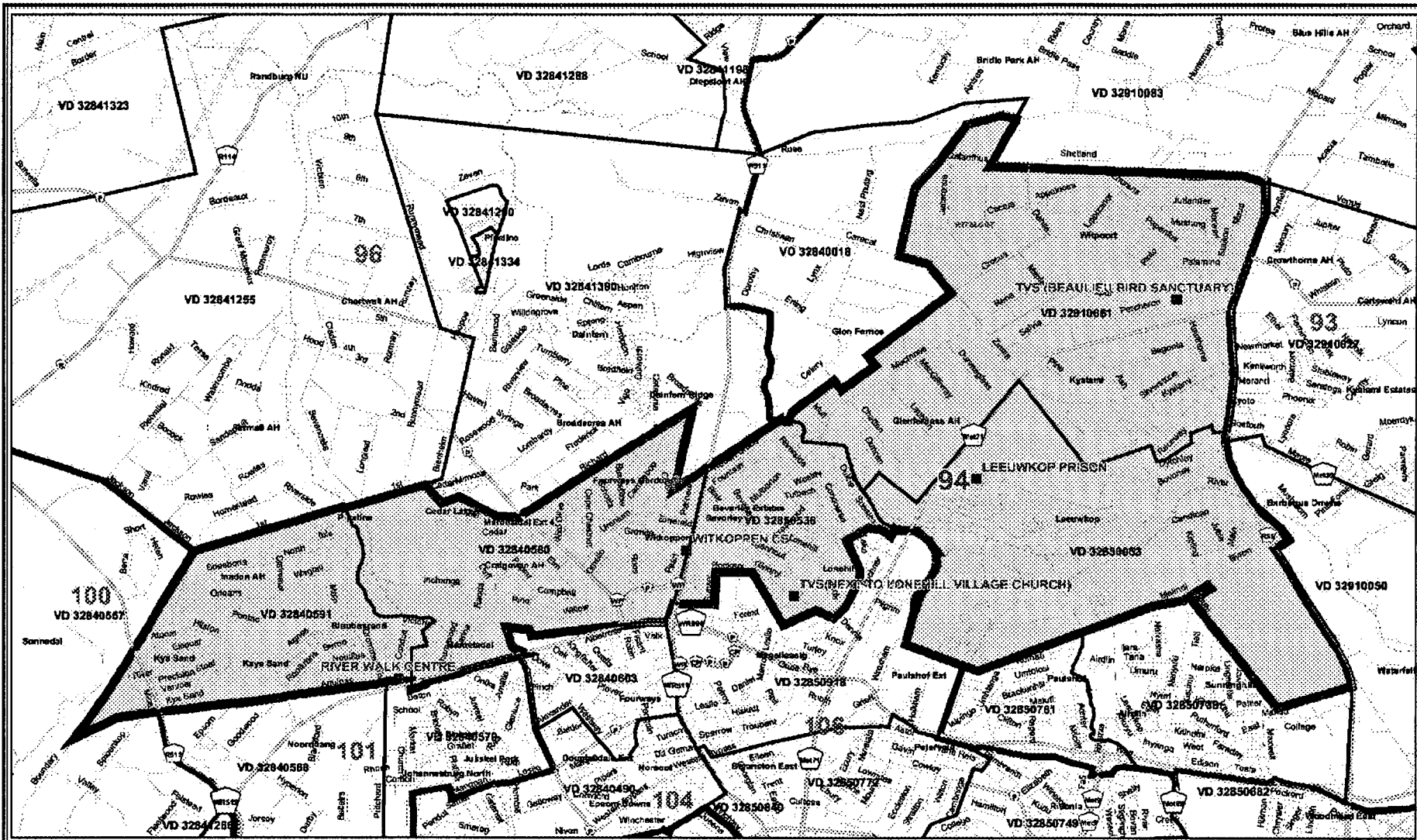
Legend		
	Provincial Boundary	
	Local Municipality	
	Disastr Management Area	
	Traditional Authority Area	
	Parent Farms	
	Ward	
	Voting District	
	Dam	
	Voting Station	
	Main Road	
	Road	
	River	

City of Johannesburg
 Publication of the delimitation of Ward 93
 of City of Johannesburg (Johannesburg)
 in terms of Item 5 of Schedule 1 to the
 Local Government: Municipal Structures Act, 1998
 (Act No. 117 of 1998)

	NOT TO SCALE
DATE	February 2005
WARD NUMBER	93

Additional information relating to this map
 can be obtained by contacting the
 Municipal Demarcation Board at:
 Tel: (012) 342 2481 Fax: (012) 342 2480
 e-mail: info@demarcation.org.za
 Website: www.demarcation.org.za
 Address: Private Bag X28, Hatfield 0028





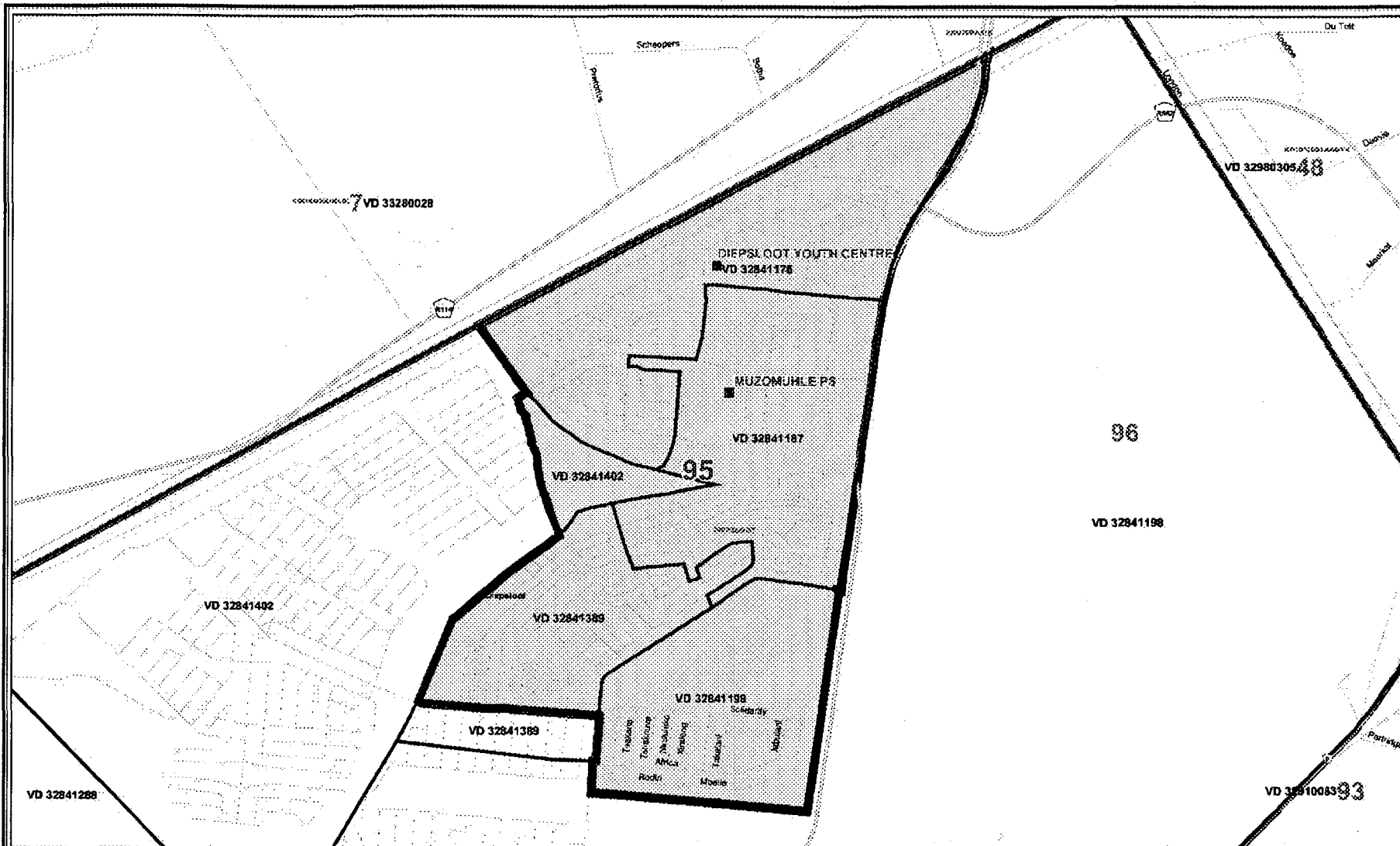
Legend

Provincial Boundary	Parent Farms	Voting Station
Local Municipality	Ward	Main Road
District Management Area	Voting District	Road
Traditional Authority Area	Dam	River

City of Johannesburg
 Publication of the delimitation of Ward 94
 of City of Johannesburg (Johannesburg)
 in terms of Item 5 of Schedule 1 to the
 Local Government: Municipal Structures Act, 1998:
 (Act No.117 of 1998)

NOT TO SCALE	Additional information relating to this map can be obtained by contacting the Municipal Demarcation Board at Tel: (012) 342 2481 Fax: (012) 342 2480 e-mail: info@demarcation.org.za Website: www.demarcation.org.za Address: Private Bag X28, Hatfield 0028
DATE February 2005	
WARD NUMBER 94	





Legend

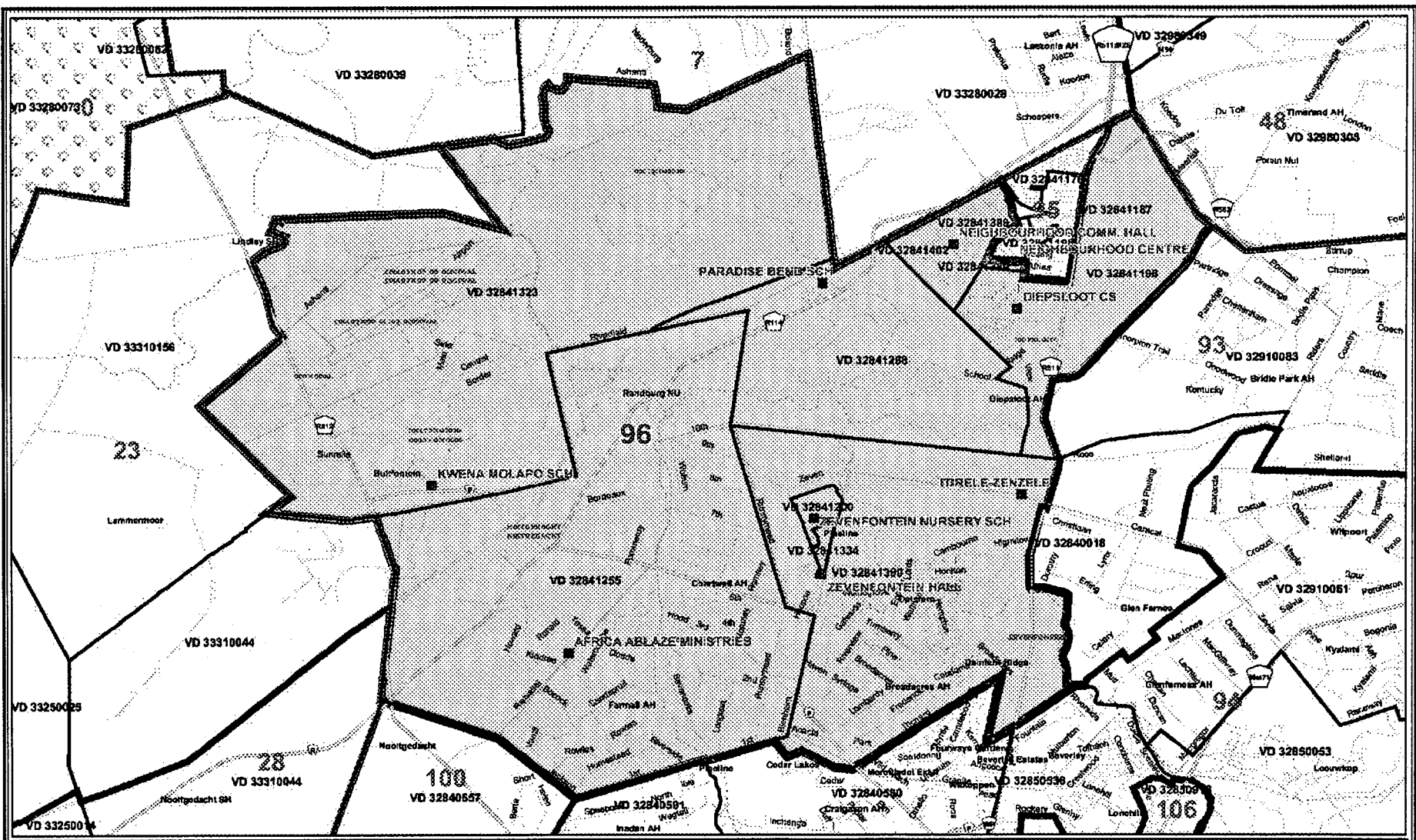
- | | | |
|----------------------------|-----------------|----------------|
| Provincial Boundary | Parent Farms | Voting Station |
| Local Municipality | Ward | Main Road |
| District Management Area | Voting District | Road |
| Traditional Authority Area | Dam | River |

City of Johannesburg
 Publication of the delimitation of Ward 95
 of City of Johannesburg (Johannesburg)
 in terms of Item 5 of Schedule 1 to the
 Local Government: Municipal Structures Act, 1998
 (Act No: 117 of 1998)

NOT TO SCALE
 DATE
 February 2005
 WARD NUMBER
 95

Additional information relating to this map
 can be obtained by contacting the
 Municipal Demarcation Board at:
 Tel: (012) 342 2481 Fax: (012) 342 2480
 e-mail: info@demarcation.org.za
 Website: www.demarcation.org.za
 Address: Private Bag X28, Hatfield 0028





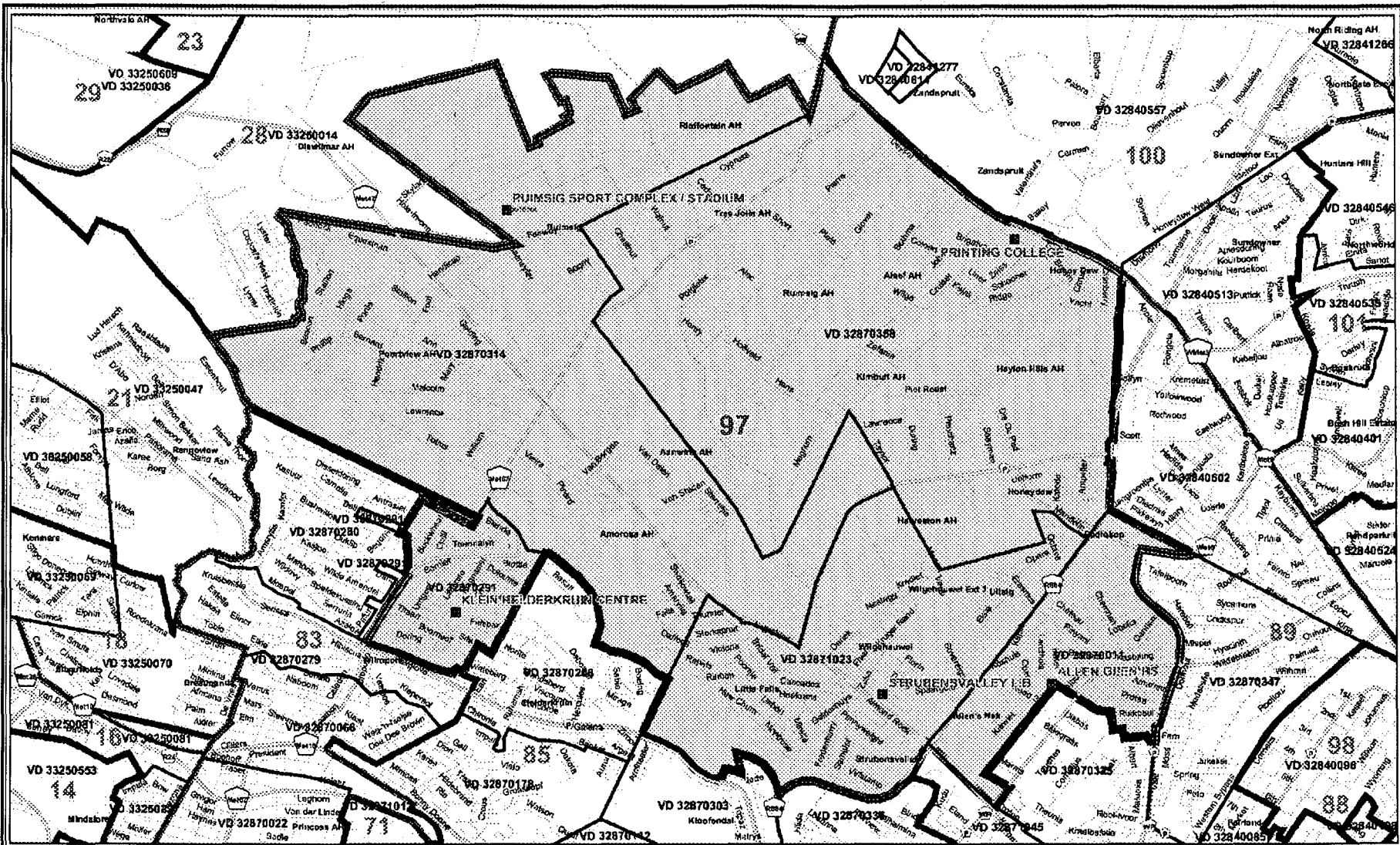
Legend

Provincial Boundary	Parent Farms	Voting Station
Local Municipality	Ward	Main Road
District Management Area	Voting District	Road
Traditional Authority Area	Dam	River

City of Johannesburg
 Publication of the delimitation of Ward 96
 of City of Johannesburg (Johannesburg)
 in terms of Item 5 of Schedule 1 to the
 Local Government: Municipal Structures Act, 1998
 (Act No. 117 of 1998)

	NOT TO SCALE	Additional information relating to this map can be obtained by contacting the Municipal Demarcation Board at: Tel: (012) 342 2481 Fax: (012) 342 2480 e-mail: info@demarcation.org.za Website: www.demarcation.org.za Address: Private Bag X28, Hatfield 0028
DATE	February 2005	
WARD NUMBER	96	





Legend

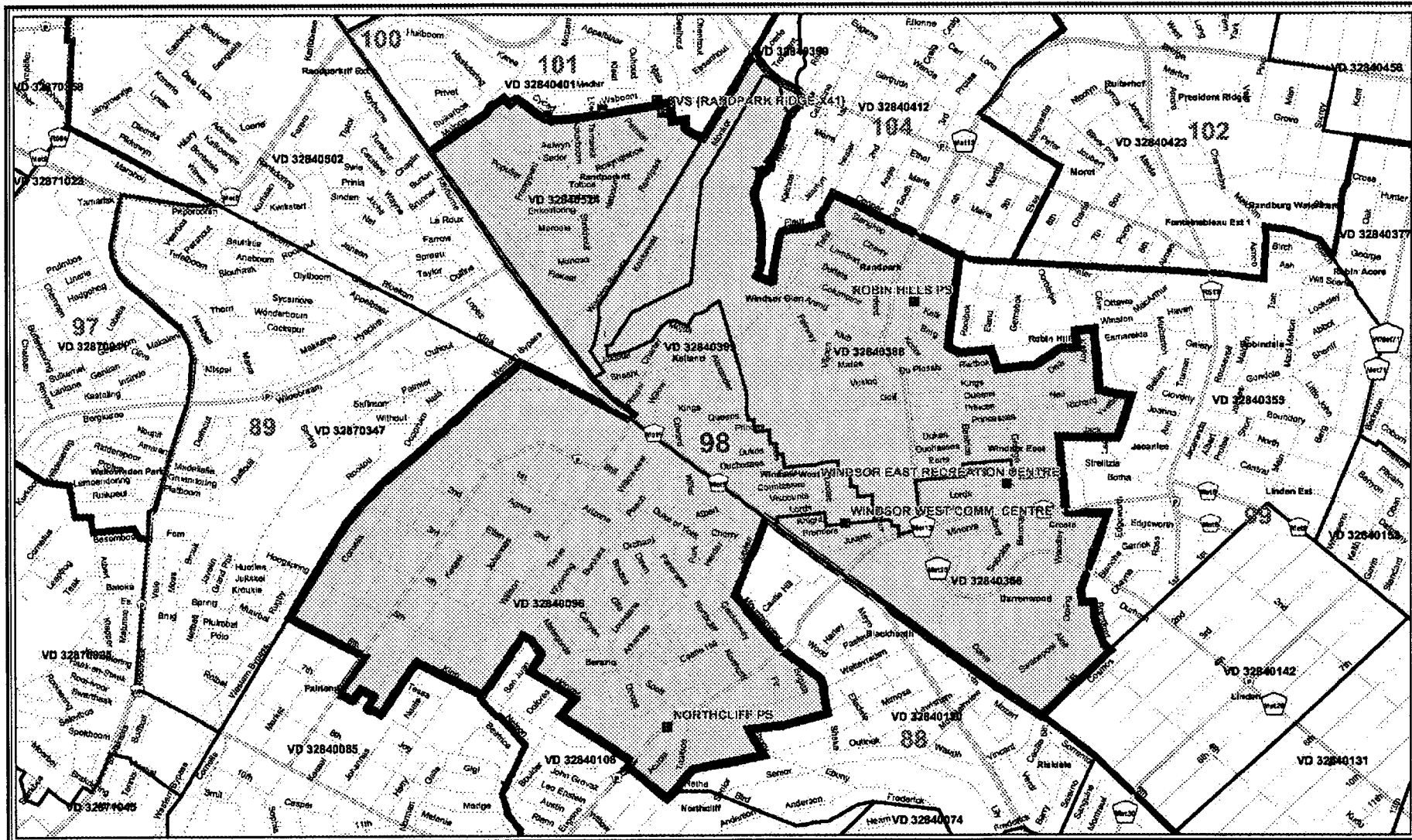
- Provincial Boundary
- Parent Farms
- Voting Station
- Local Municipality
- Ward
- Main Road
- District Management Area
- Voting District
- Road
- Traditional Authority Area
- Dam
- River

City of Johannesburg
 Publication of the delimitation of Ward 97
 of City of Johannesburg (Johannesburg)
 in terms of Item 5 of Schedule 1 to the
 Local Government: Municipal Structures Act, 1998
 (Act No. 117 of 1998)

NOT TO SCALE
 DATE:
 February 2005
 WARD NUMBER:
 97

Additional information relating to this map
 can be obtained by contacting the
 Municipal Demarcation Board at:
 Tel: (012) 342 2481 Fax: (012) 342 2480
 e-mail: info@demarcation.org.za
 Website: www.demarcation.org.za
 Address: Private Bag X28, Hatfield 0028





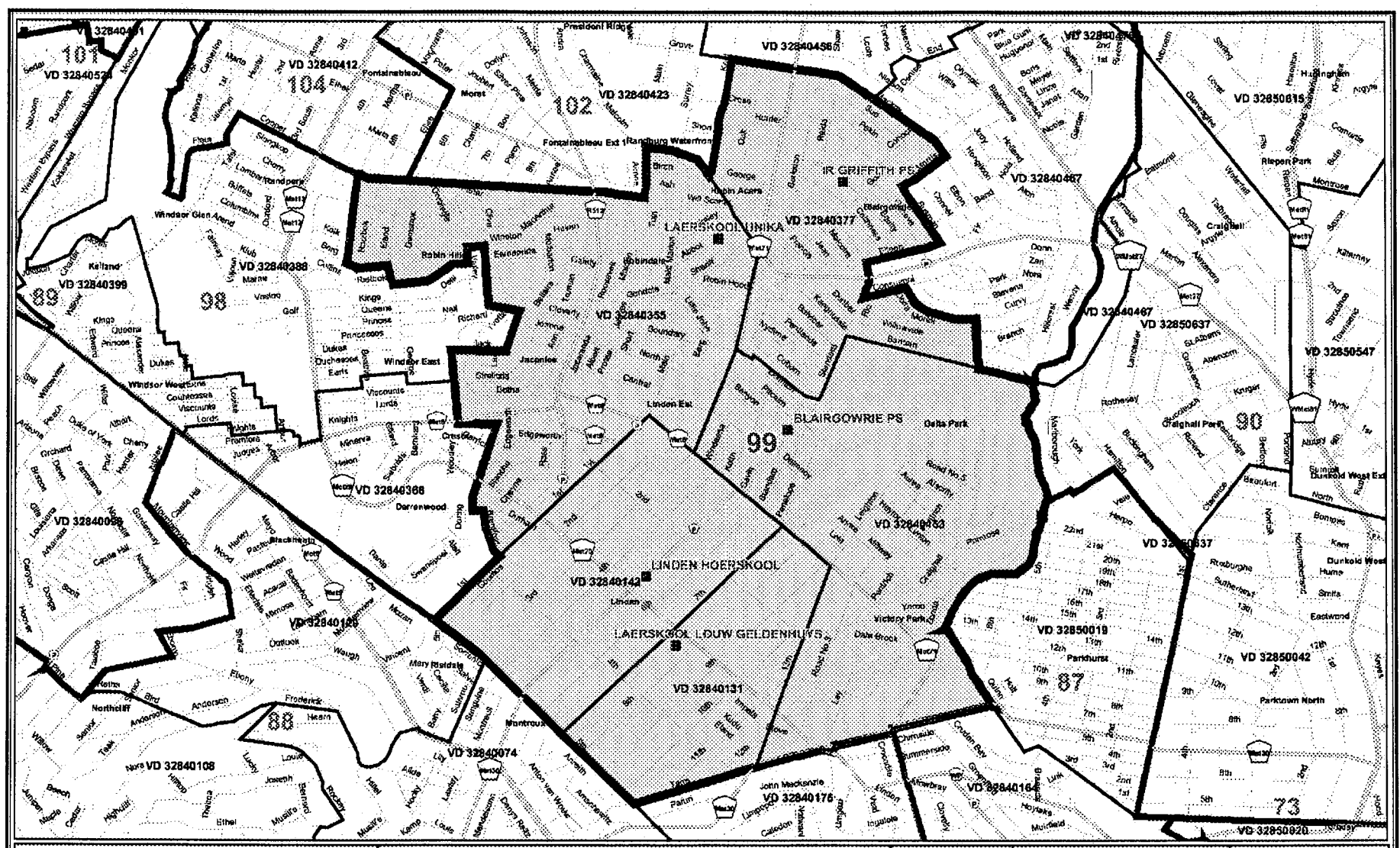
Legend		
	Provincial Boundary	
	Local Municipality	
	Traditional Authority Area	
	Parent Farms	
	Ward	
	Main Road	
	Road	
	River	
	Dam	
	Voting Station	
	Voting District	

City of Johannesburg
 Publication of the delimitation of Ward 98
 of City of Johannesburg (Johannesburg)
 in terms of Item 5 of Schedule 1 to the
 Local Government: Municipal Structures Act, 1998
 (Act No. 117 of 1998)

NOT TO SCALE
 DATE
 February 2005
 WARD NUMBER
 98

Additional information relating to this map
 can be obtained by contacting the
 Municipal Demarcation Board at:
 Tel: (012) 342 2481 Fax: (012) 342 2480
 e-mail: info@demarcation.org.za
 Website: www.demarcation.org.za
 Address: Private Bag X28, Hatfield 0028





Legend

Provincial Boundary	Parent Farms	Voting Station
Local Municipality	Ward	Main Road
District Management Area	Voting District	Road
Traditional Authority Area	Dam	River

City of Johannesburg
 Publication of the delimitation of Ward 99
 of City of Johannesburg (Johannesburg)
 in terms of Item 5 of Schedule 1 to the
 Local Government: Municipal Structures Act, 1998.
 (Act No. 117 of 1998)

NOT TO SCALE

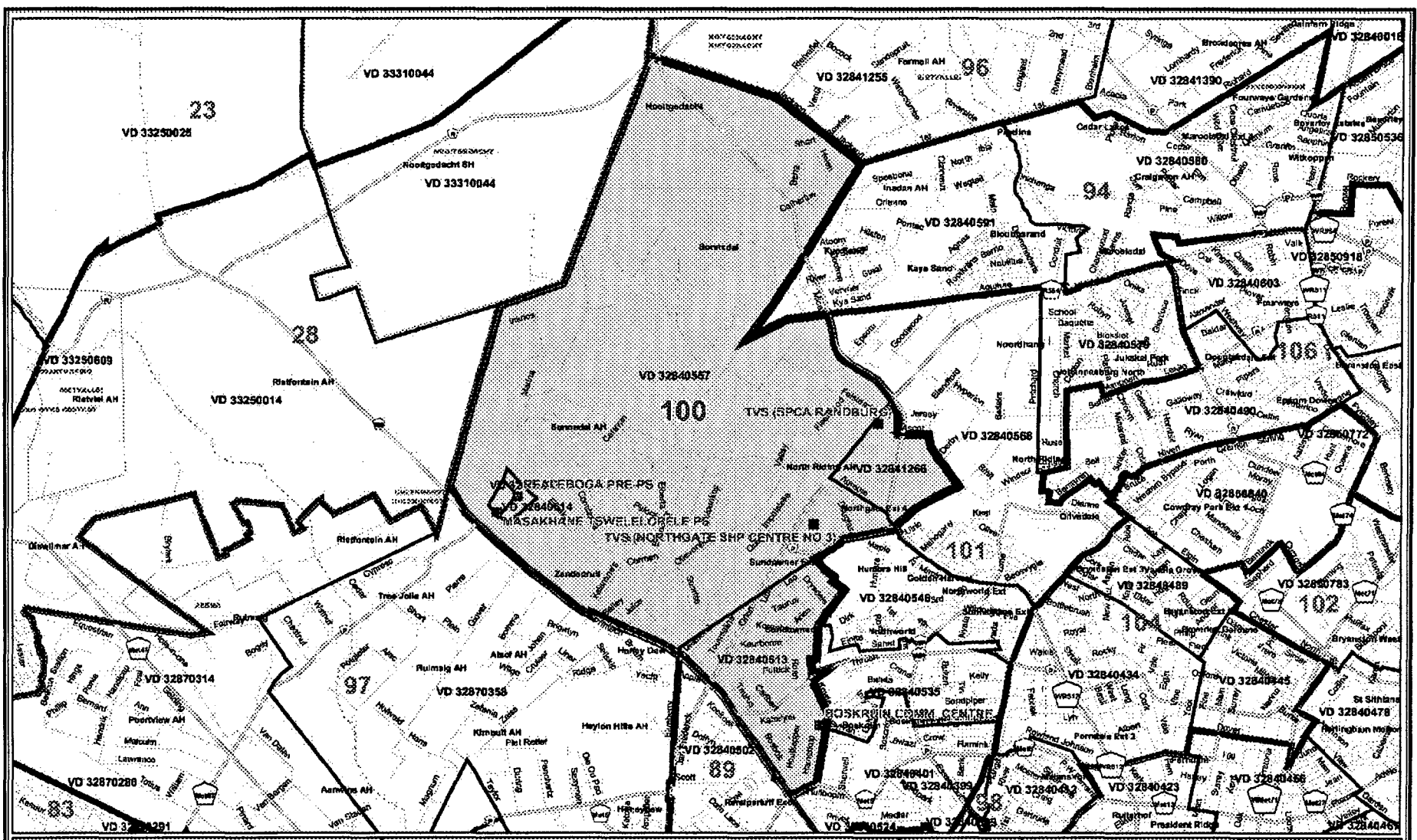
DATE
February 2005

WARD NUMBER
99

Additional information relating to this map
 can be obtained by contacting the
 Municipal Demarcation Board at:

Tel: (012) 342 2481 Fax: (012) 342 2480
 e-mail: info@demarcation.org.za
 Website: www.demarcation.org.za
 Address: Private Bag X28, Hatfield 0028





Legend

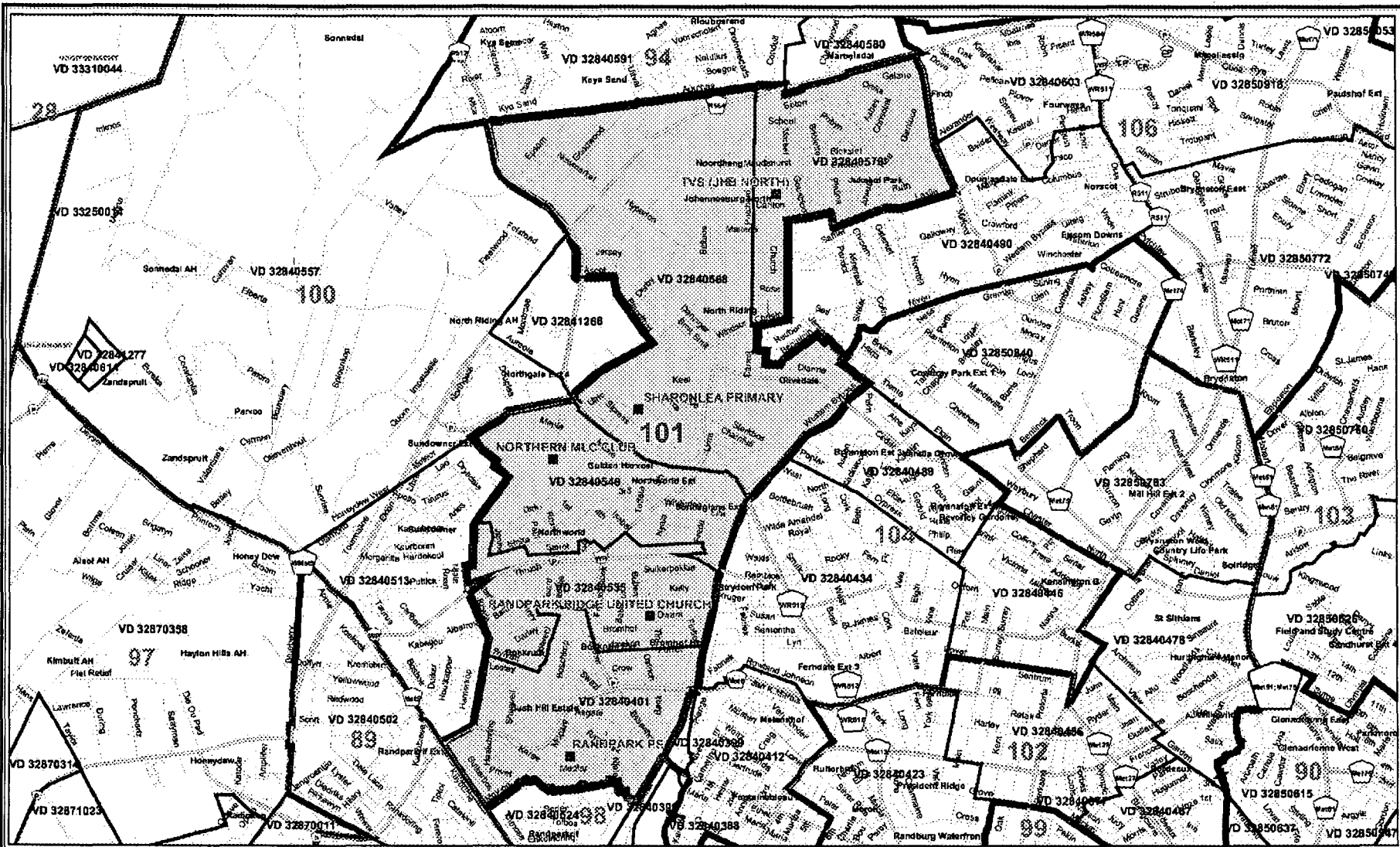
Provincial Boundary	Parent Farms	Voting Station
Local Municipality	Ward	Main Road
District Management Area	Voting District	Road
Traditional Authority Area	Dam	River

City of Johannesburg
 Publication of the delimitation of Ward 100
 of City of Johannesburg (Johannesburg)
 in terms of Item 5 of Schedule 1 to the
 Local Government: Municipal Structures Act, 1998
 (Act No. 117 of 1998)

NOT TO SCALE
DATE February 2005
WARD NUMBER 100

Additional information relating to this map
 can be obtained by contacting the
 Municipal Demarcation Board at:
 Tel: (012) 342 2481 Fax: (012) 342 2480
 e-mail: info@demarcation.org.za
 Website: www.demarcation.org.za
 Address: Private Bag X28, Hatfield 0028





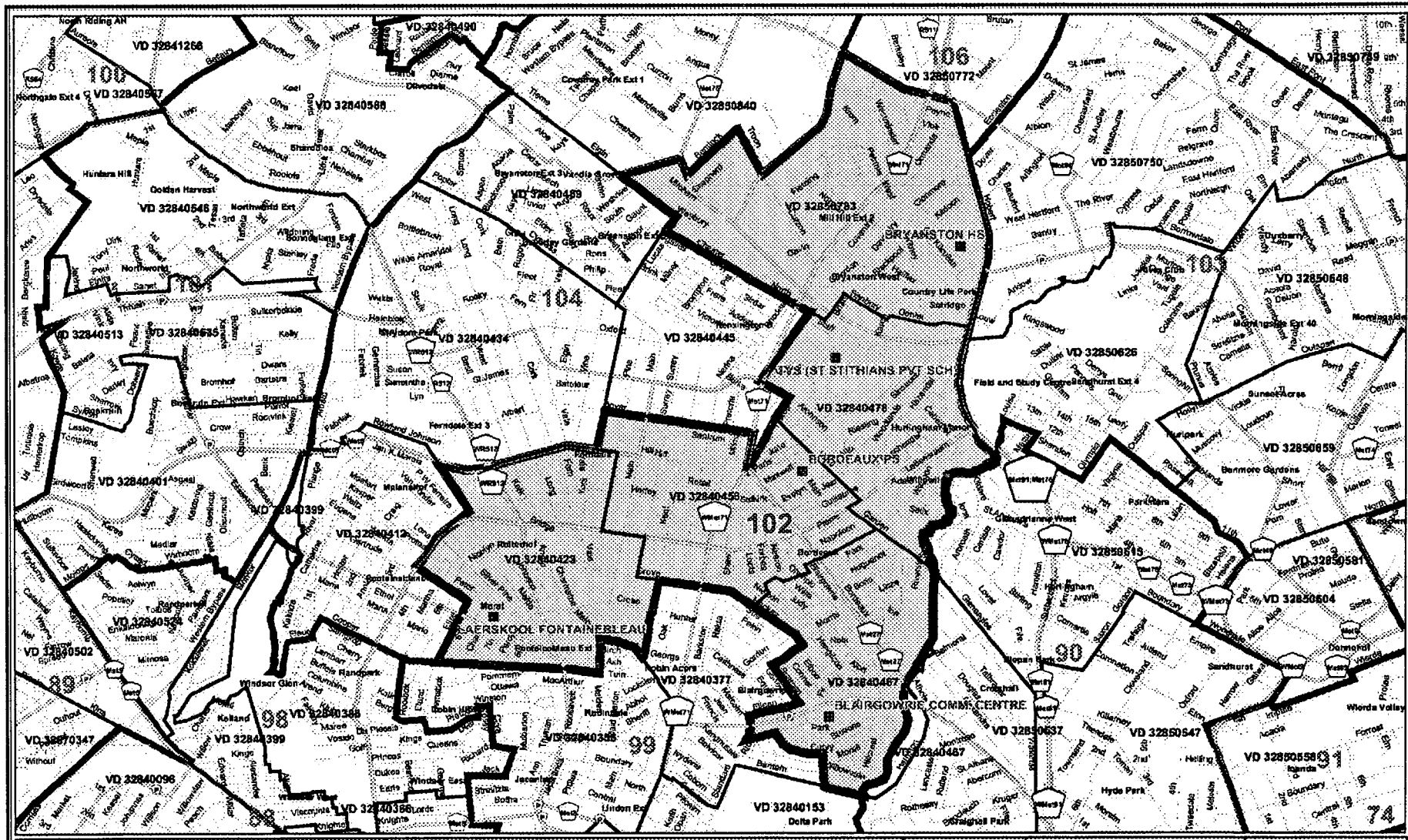
Legend		
	Provincial Boundary	
	Parent Farms	
	Local Municipality	
	District Management Area	
	Traditional Authority Area	
	Ward	
	Voting District	
	Dam	
	Major Road	
	Road	
	River	

City of Johannesburg
 Publication of the delimitation of Ward 101
 of City of Johannesburg (Johannesburg)
 in terms of Item 5 of Schedule 1 to the
 Local Government: Municipal Structures Act, 1998
 (Act No. 117 of 1998).

	NOT TO SCALE
DATE:	February 2005
WARD NUMBER:	101

Additional information relating to this map
 can be obtained by contacting the
 Municipal Demarcation Board at:
 Tel: (012) 342 2481 Fax: (012) 342 2480
 e-mail: info@demarcation.org.za
 Website: www.demarcation.org.za
 Address: Private Bag X28, Hatfield 0028





Legend

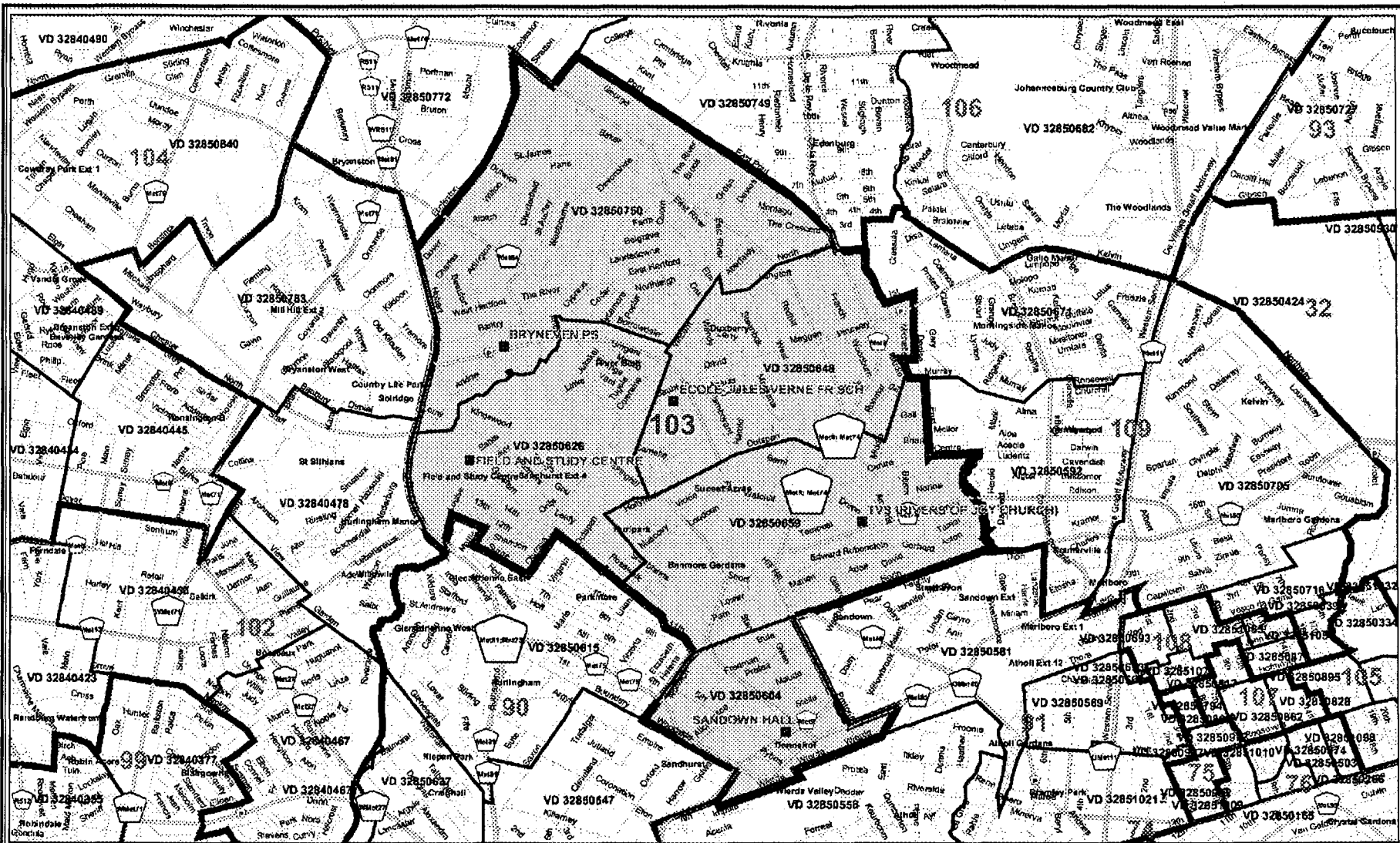
Provincial Boundary	Parent Farms	Voting Station
Local Municipality	Ward	Main Road
District Management Area	Voting District	Road
Traditional Authority Area	Dam	River

City of Johannesburg
 Publication of the delimitation of Ward 102
 of City of Johannesburg (Johannesburg)
 in terms of Item 5 of Schedule 1 to the
 Local Government: Municipal Structures Act, 1998
 (Act No. 117 of 1998)

	NOT TO SCALE
DATE	February 2005
WARD NUMBER	102

Additional information relating to this map
 can be obtained by contacting the
 Municipal Demarcation Board at:
 Tel: (012) 342 2481 Fax: (012) 342 2480
 e-mail: info@demarcation.org.za
 Website: www.demarcation.org.za
 Address: Private Bag X28, Hatfield 0028





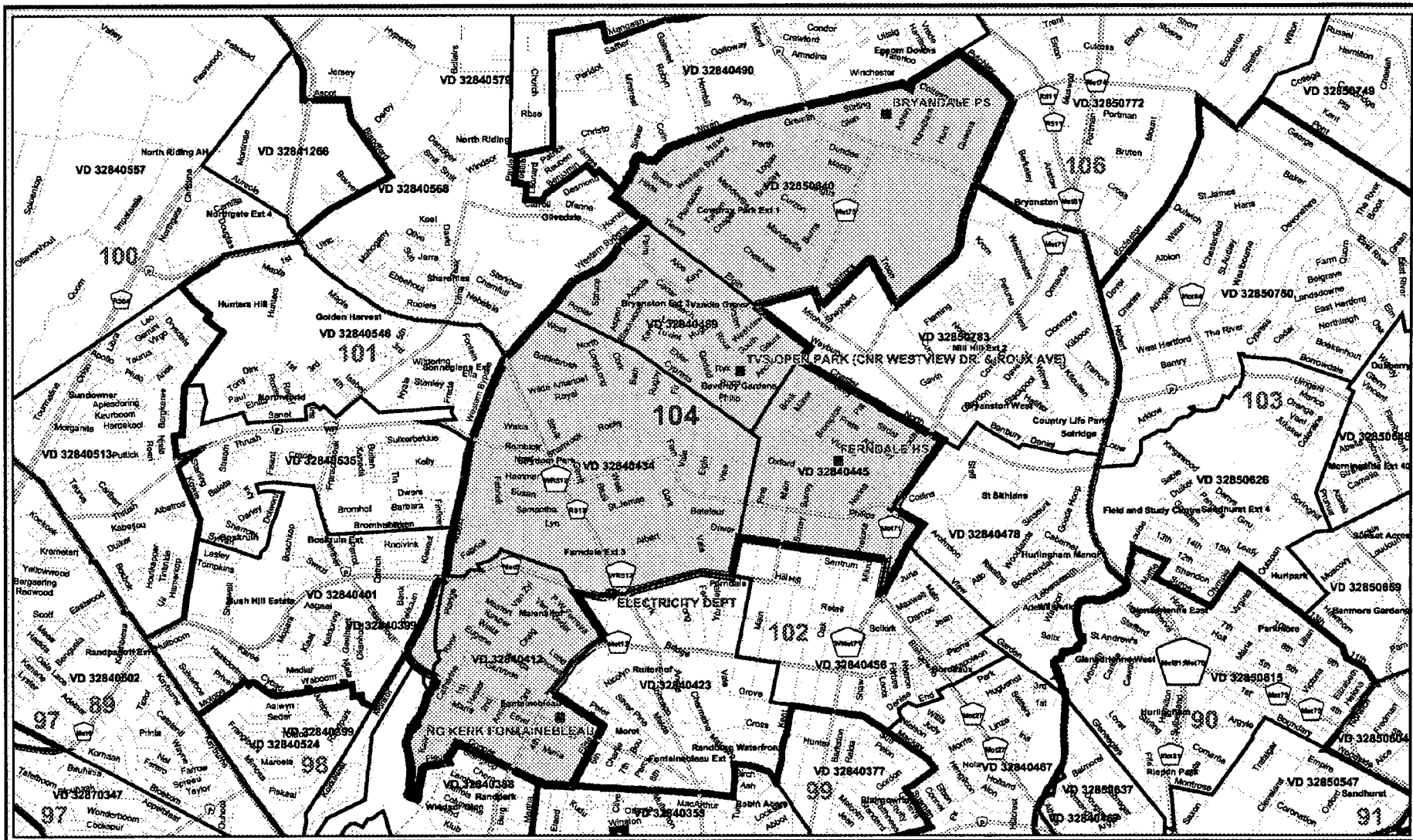
Legend		
	Provincial Boundary	
	Local Municipality	
	District Management Area	
	Traditional Authority Area	
	Parent Farms	
	Ward	
	Voting Station	
	Main Road	
	Road	
	River	
	Dem.	

City of Johannesburg
 Publication of the delimitation of Ward 103
 of City of Johannesburg (Johannesburg)
 in terms of Item 5 of Schedule 1 to the
 Local Government: Municipal Structures Act, 1998.
 (Act No. 117 of 1998)

 NOT TO SCALE
DATE: February 2005
WARD NUMBER: 103

Additional information relating to this map
 can be obtained by contacting the
 Municipal Demarcation Board at:
 Tel: (012) 342 2481 Fax: (012) 342 2480
 e-mail: info@demarcation.org.za
 Website: www.demarcation.org.za
 Address: Private Bag X28, Hatfield 0028





Legend

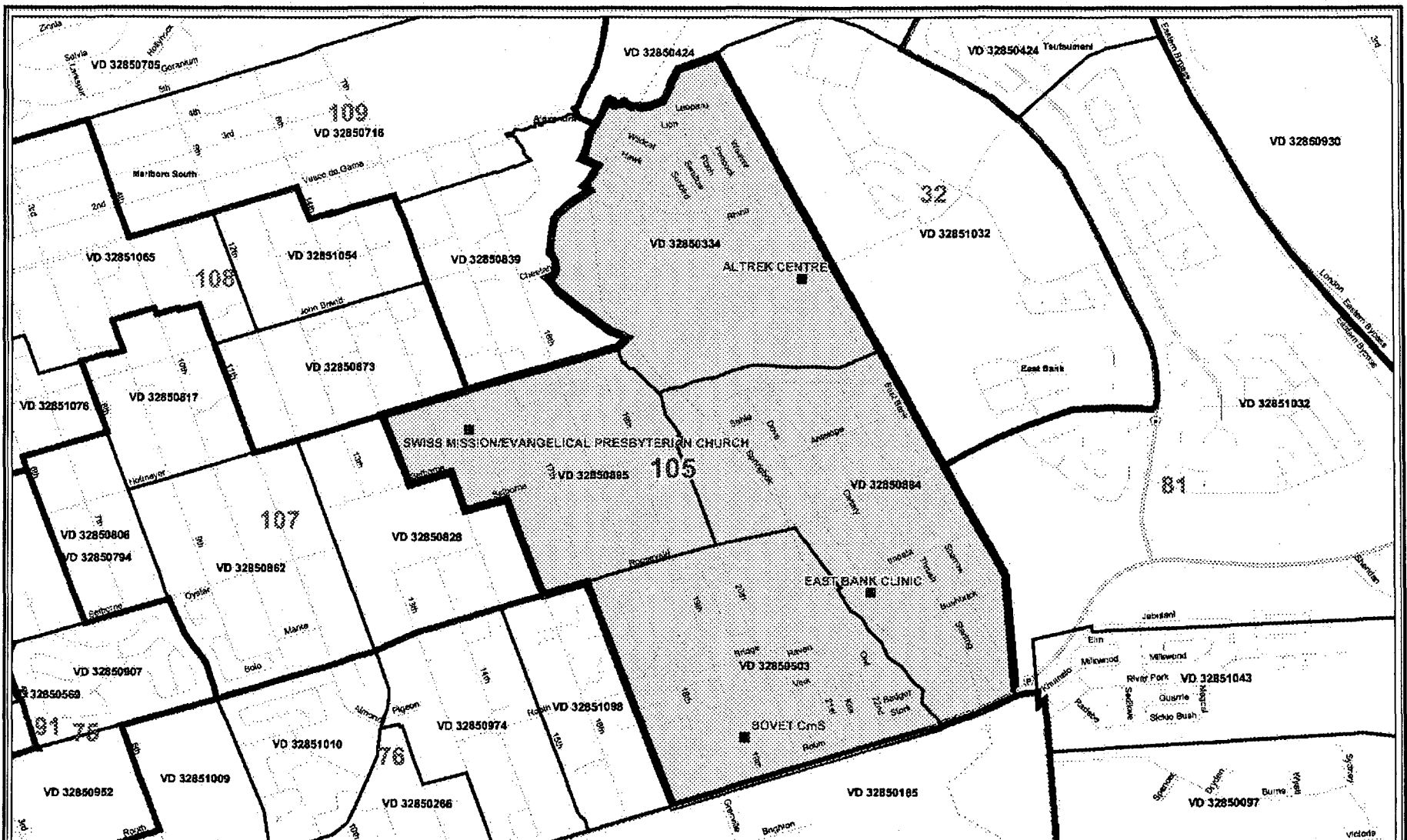
Provincial Boundary	Parent Farms	Voting Station
Local Municipality	Ward	Main Road
District Management Area	Voting District	Road
Traditional Authority Area	Dam	River

City of Johannesburg
 Publication of the delimitation of Ward 104
 of City of Johannesburg (Johannesburg)
 in terms of Item 5 of Schedule 1 to the
 Local Government: Municipal Structures Act, 1998
 (Act No. 117 of 1998)

NOT TO SCALE
DATE February 2005
WARD NUMBER 104

Additional information relating to this map
 can be obtained by contacting the
 Municipal Demarcation Board at:
 Tel: (012) 342 2481 Fax: (012) 342 2480
 e-mail: info@demarcation.org.za
 Website: www.demarcation.org.za
 Address: Private Bag X28, Hatfield 0028





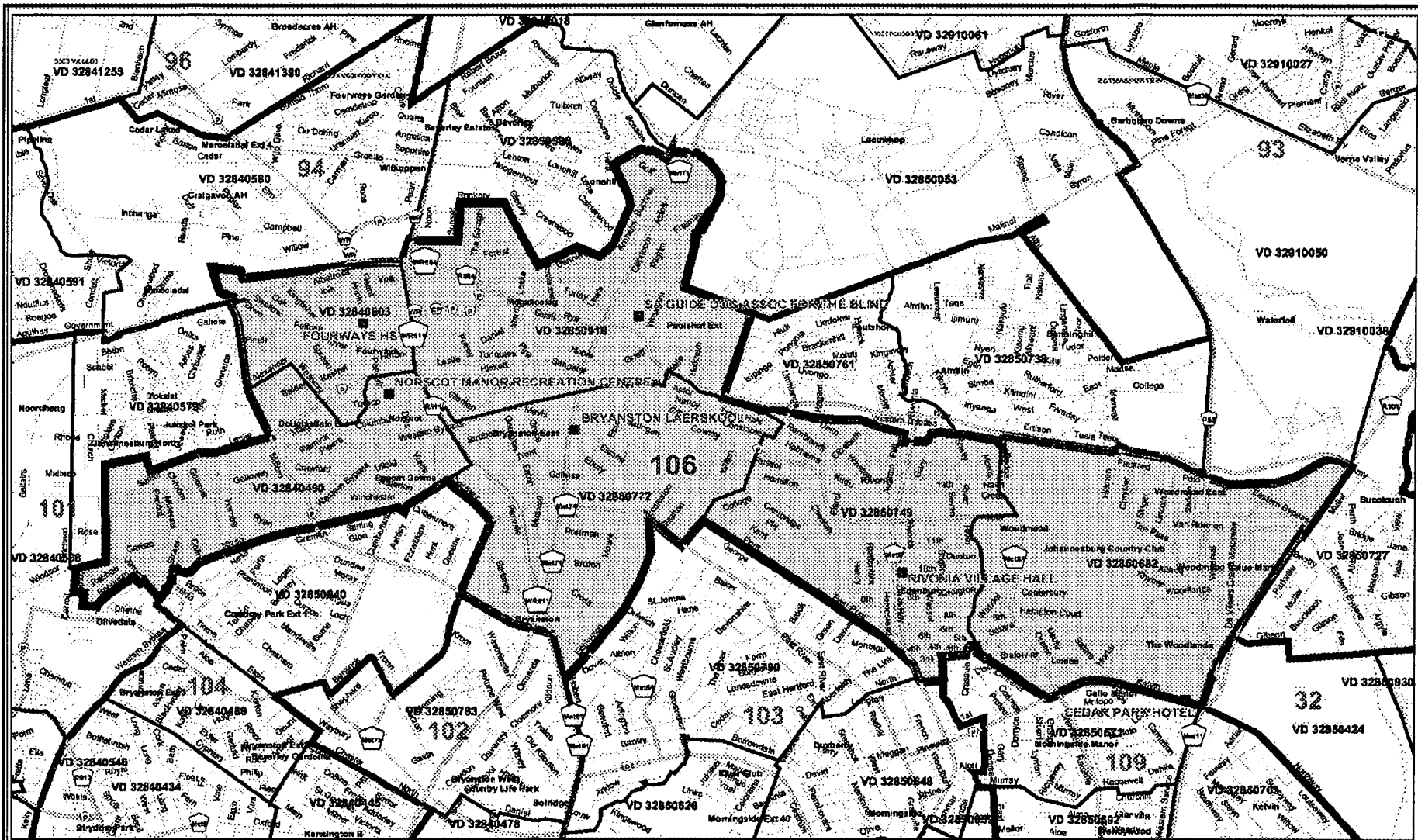
Legend		
	Provincial Boundary	
	Parent Farms	
	Local Municipality	
	District Management Area	
	Traditional Authority Area	
	Ward	
	Voting District	
	Dam	
	River	
	Voting Station	
	Main Road	
	Road	
	River	

City of Johannesburg
 Publication of the delimitation of Ward 105
 of City of Johannesburg (Johannesburg)
 in terms of Item 5 of Schedule 1 to the
 Local Government: Municipal Structures Act, 1998
 (Act No. 117 of 1998)

NOT TO SCALE
 DATE:
 February 2005
 WARD NUMBER:
 105

Additional information relating to this map
 can be obtained by contacting the
 Municipal Demarcation Board at:
 Tel: (012) 342 2481 Fax: (012) 342 2480
 e-mail: info@demarcation.org.za
 Website: www.demarcation.org.za
 Address: Private Bag X28, Hatfield 0028






Legend

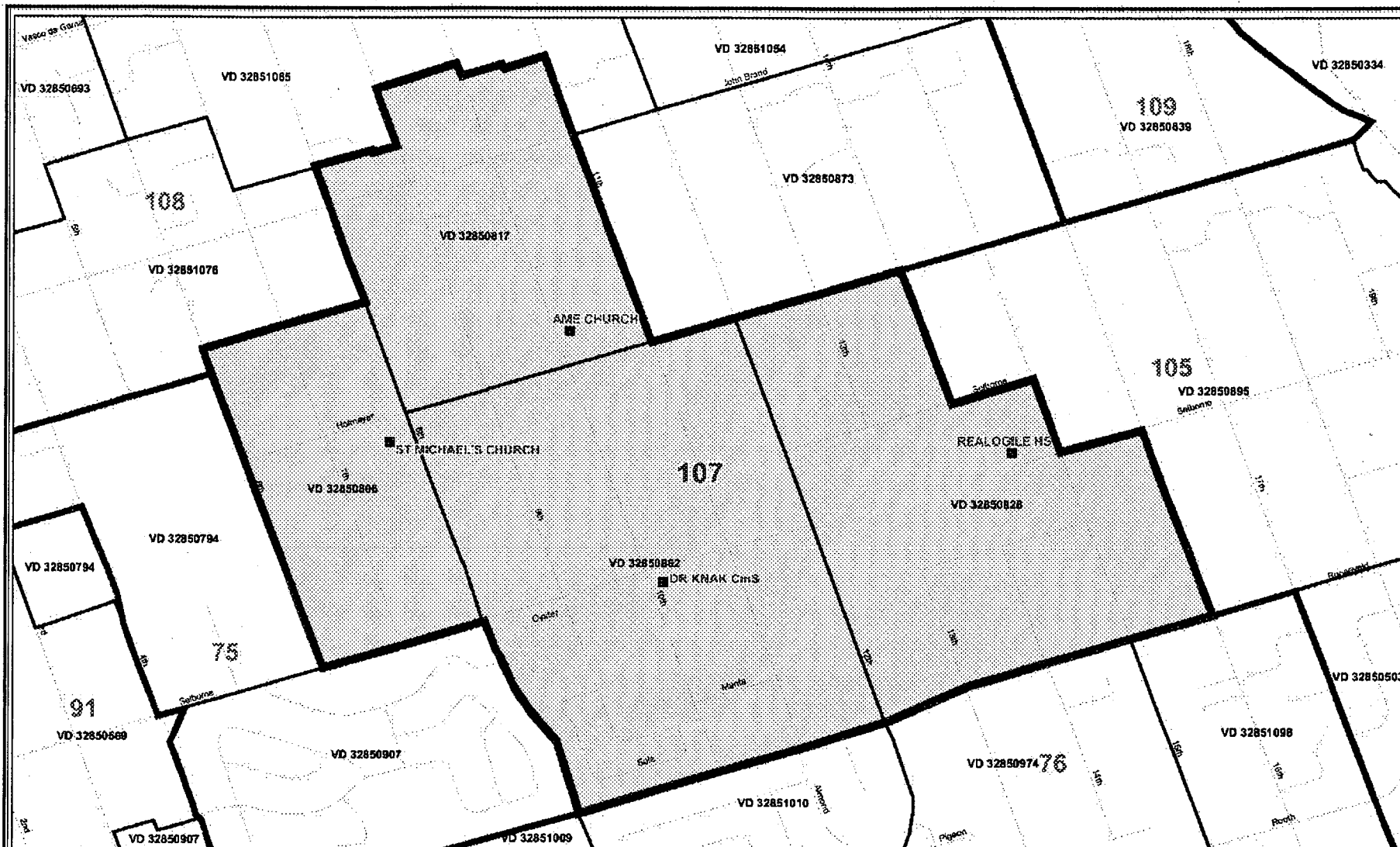
Provincial Boundary	Parent Farms	Voting Station
Local Municipality	Ward	Main Road
District Management Area	Voting District	Road
Traditional Authority Area	Dam	River

City of Johannesburg
 Publication of the delimitation of Ward 106
 of City of Johannesburg (Johannesburg)
 in terms of Item 5 of Schedule 1 to the
 Local Government: Municipal Structures Act, 1998
 (Act No. 117 of 1998)

 NOT TO SCALE
DATE February 2005
WARD NUMBER 106

Additional information relating to this map
 can be obtained by contacting the
 Municipal Demarcation Board at:
 Tel: (012) 342 2481 Fax: (012) 342 2480
 e-mail: info@demarcation.org.za
 Website: www.demarcation.org.za
 Address: Private Bag X28, Hatfield 0028





Legend

- Provincial Boundary
- Parent Farms
- Voting Station
- Local Municipality
- Ward
- Main Road
- District Management Area
- Voting District
- Road
- Traditional Authority Area
- Dam
- River

City of Johannesburg
 Publication of the delimitation of Ward 107
 of City of Johannesburg (Johannesburg)
 in terms of Item 5 of Schedule 1 to the
 Local Government: Municipal Structures Act, 1998
 (Act No. 117 of 1998)

NOT TO SCALE

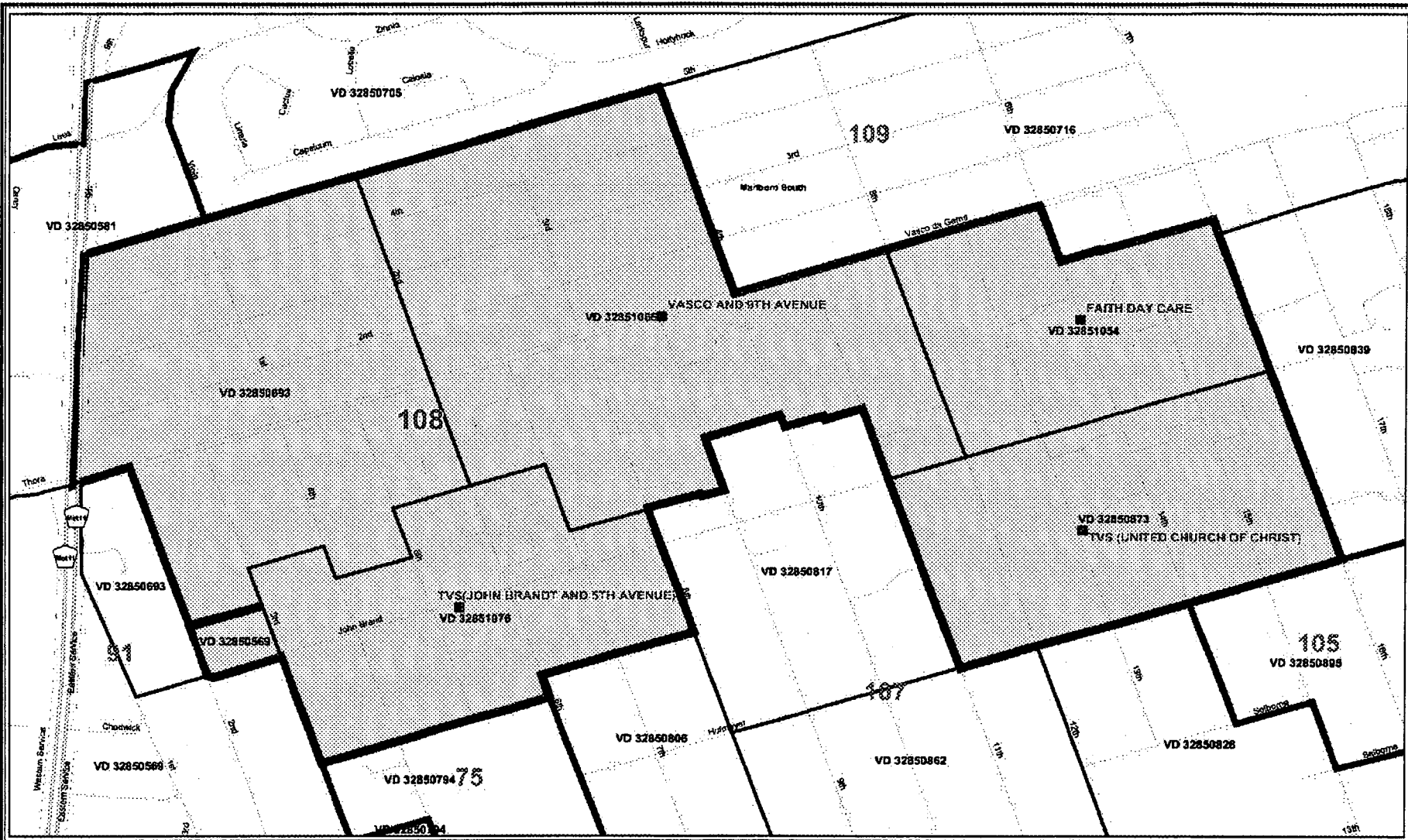
DATE
February 2005

WARD NUMBER
107

Additional information relating to this map
can be obtained by contacting the
Municipal Demarcation Board at:

Tel: (012) 342 2481 Fax: (012) 342 2480
 e-mail: info@demarcation.org.za
 Website: www.demarcation.org.za
 Address: Private Bag X28, Hatfield 0028





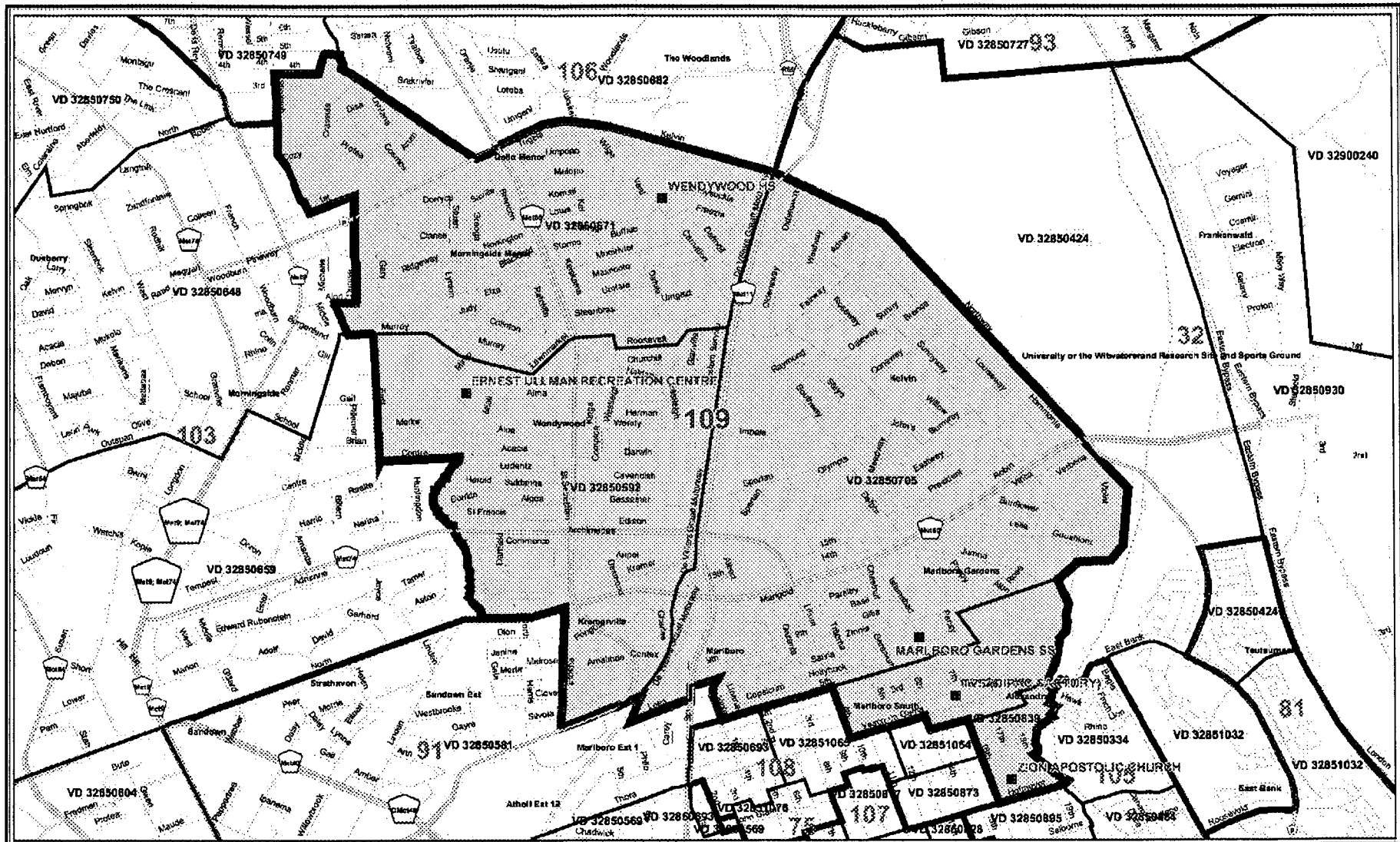
Legend			
	Provincial Boundary		Voting Station
	Local Municipality		Ward
	District Management Area		Main Road
	Traditional Authority Area		Road
	Parent Farms		River
	Voting District		Dam

City of Johannesburg
 Publication of the delimitation of Ward 108
 of City of Johannesburg (Johannesburg)
 in terms of Item 5 of Schedule 1 to the
 Local Government: Municipal Structures Act, 1998
 (Act No.117 of 1998)

NOT TO SCALE
DATE February 2005
WARD NUMBER 108

Additional information relating to this map
 can be obtained by contacting the
 Municipal Demarcation Board at
 Tel: (012) 342 2481 Fax: (012) 342 2480
 e-mail: info@demarcation.org.za
 Website: www.demarcation.org.za
 Address: Private Bag X28, Hatfield 0028





Legend		
	Provincial Boundary	
	Parent Farms	
	Local Municipality	
	Ward	
	District Management Area	
	Traditional Authority Area	
	Ward	
	District Management Area	
	Traditional Authority Area	
	Main Road	
	Road	
	River	
	Dam	
	Voting Station	
	Voting District	

City of Johannesburg
 Publication of the delimitation of Ward 109
 of City of Johannesburg (Johannesburg)
 in terms of Item 5 of Schedule 1 to the
 Local Government: Municipal Structures Act, 1998
 (Act No:117 of 1998)

	NOT TO SCALE
DATE	February 2005
WARD NUMBER	109

Additional information relating to this map
 can be obtained by contacting the
 Municipal Demarcation Board at:
 Tel: (012) 342 2481 Fax: (012) 342 2480
 e-mail: info@demarcation.org.za
 Website: www.demarcation.org.za
 Address: Private Bag X28, Hatfield 0028



