


**THE PROVINCE OF
GAUTENG**



**DIE PROVINSIE
GAUTENG**

Provincial Gazette Extraordinary Buitengewone Provinsiale Koerant

Selling price • Verkoopprijs: R2,50
Other countries • Buitelands: R3,25


Vol. 11

PRETORIA, 28 FEBRUARY 2005
FEBRUARIE 2005

No. 84

We all have the power to prevent AIDS

AIDS
affects
us all



A
new
struggle

Prevention is the cure

**AIDS
HELPLINE**

0800 012 322

DEPARTMENT OF HEALTH



9771682452005

CONTENTS • INHOUD

<i>No.</i>		<i>Page No.</i>	<i>Gazette No.</i>
GENERAL NOTICE • ALGEMENE KENNISGEWING			
672	Local Government: Municipal Structures Act (117/1998): Delimitation of municipal wards: City of Tshwane Metropolitan Municipality	3	84
672	Wet op Plaaslike Regering: Munisipale Strukture (117/1998): Afbakening van munisipale wyke: Tshwane Metropolitaanse Munisipaliteit	22	84

GENERAL NOTICE

NOTICE 672 OF 2005

MUNICIPAL DEMARCATION BOARD DELIMITATION OF MUNICIPAL WARDS IN TERMS OF THE LOCAL GOVERNMENT: MUNICIPAL STRUCTURES ACT, 1998

2005/2006 LOCAL ELECTIONS

Province : Gauteng

Municipality : City of Tshwane Metropolitan Municipality

In terms of Item 5(1) of Schedule 1 to the Local Government: Municipal Structures Act, 1998 (Act No.117 of 1998) the Municipal Demarcation Board hereby publishes its delimitation of wards for the above-mentioned municipality. Particulars of the delimitation are listed in the Schedule.

In terms of Item 5(2) of Schedule 1 to the Act, any person aggrieved by a delimitation may within 14 days of publication of this notice submit objections in writing to:

The Municipal Demarcation Board
Private Bag X28
Hatfield
0028
Fax: 012-3422480
E-mail: info@demarcation.org.za

The public is hereby invited to submit objections before or on 31 March 2005.

VUYO MLOKOTI
CHAIRPERSON: MDB

Schedule

In terms of section 18(3) of the Local Government: Municipal Structures Act, 1998 (Act 117 of 1998) the MEC responsible for local government has determined that the municipal council consists of **152** councillors.

After having consulted the Independent Electoral Commission, The Municipal Demarcation Board has delimited the municipality into **76** wards in terms of Schedule 1 to the Act.

The number of registered voters in each ward does not vary by more than fifteen percent from the norm. The norm was determined by dividing the total number of voters on the municipal segment of the national common voters roll, namely **1070572** voters on 20 February 2004, by the number of wards in the municipality.

The **City of Tshwane Metropolitan Municipality** comprises of **76** wards. The ward numbers, the voting districts in each ward, and the number of voters are as follows:

Ward 1 consisting of **15916** registered voters comprising the following voting districts:

- Voting district 32950032 (HOERSKOOL HERCULES) comprising **3055** registered voters
- Voting district 32950065 (SAAMSPAN LAERSKOOL) comprising **3402** registered voters
- Voting district 32950076 (BERGSIG LAERSKOOL) comprising **2695** registered voters
- Voting district 32950098 (TUINE LAERSKOOL) comprising **2305** registered voters
- Voting district 32950100 (HILLVIEW HIGH SCHOOL) comprising **1075** registered voters
- Voting district 32951909 (GENERAAL JACQUES PIENAAR LAERSKOOL) comprising **3384** registered voters

Ward 2 consisting of **14338** registered voters comprising the following voting districts:

- Voting district 32951651 (LAERSKOOL VOORTREKKER EEUFEEES) comprising **2237** registered voters
- Voting district 32951662 (PRETORIA-NOORD STADSAAL) comprising **5162** registered voters
- Voting district 32951673 (HOERSKOOL GERRIT MARITZ) comprising **1729** registered voters
- Voting district 32951831 (PRETORIA NORTH LIBRARY) comprising **908** registered voters
- Voting district 32960482 (THERESA PARK PRIMARY SCHOOL) comprising **4302** registered voters

Ward 3 consisting of **14171** registered voters comprising the following voting districts:

- Voting district 32950054 (PRETORIA WES HOERSKOOL) comprising **2653** registered voters
- Voting district 32950166 (WESPARK LAERSKOOL) comprising **1972** registered voters
- Voting district 32950177 (ISCOR SCHOOL OF FINANCE) comprising **1659** registered voters
- Voting district 32950188 (KWAGGASRAND LAERSKOOL) comprising **1972** registered voters
- Voting district 32950199 (BOOTS MOTOR CITY) comprising **708** registered voters
- Voting district 32950380 (SCHUBART PARK BLOCK C) comprising **5207** registered voters

Ward 4 consisting of **12879** registered voters comprising the following voting districts:

- Voting district 32960493 (LAERSKOOL AKASIA) comprising **1940** registered voters
- Voting district 32960527 (AKASIA MUNICIPAL OFFICE) comprising **5354** registered voters
- Voting district 32960538 (ORCHARDS SQUASH COURT) comprising **4786** registered voters
- Voting district 33280017 (VISSERSHOEK PRIMARY SCHOOL) comprising **799** registered voters

Ward 5 consisting of **13040** registered voters comprising the following voting districts:

- Voting district 32951617 (MAGALIESKRUIN LAERSKOOL) comprising **2980** registered voters
- Voting district 32951628 (MONTANA HOERSKOOL) comprising **3651** registered voters
- Voting district 32951707 (NG KERK DOORNPOORT) comprising **2738** registered voters
- Voting district 32951864 (DOXA DEO) comprising **1576** registered voters
- Voting district 32952067 (KAREL WYE VOETE KLEUTERSKOOL) comprising **2095** registered voters

Ward 6 consisting of **14554** registered voters comprising the following voting districts:

- Voting district 32951369 (EVANGELICAL CHURCH) comprising **1530** registered voters
- Voting district 32951392 (NDIMA PRIMARY SCHOOL) comprising **2988** registered voters
- Voting district 32951404 (LUTHERAN CHURCH) comprising **1277** registered voters
- Voting district 32951415 (GAMELODI PRIMARY SCHOOL) comprising **2103** registered voters
- Voting district 32951437 (J KEKANA SECONDARY SCHOOL) comprising **2126** registered voters
- Voting district 32951448 (PHELADI-NAKENE PRIMARY SCHOOL) comprising **2870** registered voters
- Voting district 32952124 (OPEN STAND NEXT SOLLY'S HOUSE 171) comprising **1660** registered voters

Ward 7 consisting of **13665** registered voters comprising the following voting districts:

- Voting district 32950133 (LOTUS GARDENS SECONDARY SCHOOL) comprising **2411** registered voters
- Voting district 32952225 (LOTUS GARDENS PHASE 4 OPPOSITE SHOWHOUSES) comprising **558** registered voters
- Voting district 33280028 (LEAZANIA EMERGENCY SERVICE STATION) comprising **999** registered voters
- Voting district 33280039 (HENNOPSRIVIER PRIMARY SCHOOL) comprising **1560** registered voters
- Voting district 33280040 (BROEDERSTROOM PRIMARY SCHOOL) comprising **717** registered voters
- Voting district 33280051 (KAMEELDRIFT PRIMARY SCHOOL) comprising **3311** registered voters
- Voting district 33280084 (TEMPORARY VOTING BRAZAVILLE SPORTS GROUND) comprising **3271** registered voters
- Voting district 33280095 (TEMP VS (SIYAPHLALA)BRAZZAVILLE) comprising **838** registered voters

Ward 8 consisting of **12860** registered voters comprising the following voting districts:

- Voting district 86660961 (BRENDA TUCK SHOP) comprising **955** registered voters
- Voting district 86660972 (ABC CHURCH) comprising **858** registered voters
- Voting district 86660983 (PEACE MAKER GROUND) comprising **1622** registered voters
- Voting district 86661030 (DILOPYE PRIMARY SCHOOL) comprising **1048** registered voters
- Voting district 86661074 (MATEBELE SUPPLY STORE) comprising **467** registered voters
- Voting district 86661108 (M.M.MOKONYANE GENERAL DEALER) comprising **1479** registered voters
- Voting district 86662390 (MOTJIBOSANE P.SCHOOL) comprising **1528** registered voters
- Voting district 86720058 (SEKAMPANENG PRIMARY) comprising **1672** registered voters
- Voting district 86720069 (MASAKHANE PRIMARY) comprising **3231** registered voters

Ward 9 consisting of **12091** registered voters comprising the following voting districts:

- Voting district 86730026 (REFALOTSE PRIMARY SCHOOL) comprising **1927** registered voters
- Voting district 86730048 (TEMPORARY VOTING STATION (CITY ROCK)) comprising **2409** registered voters
- Voting district 86730071 (TEMPORARY VOTING STATION(OPPOSITE ABEL MOTSHWANE)) comprising **1558** registered voters
- Voting district 86730116 (MONTSHO PRIMARY SCHOOL) comprising **1843** registered voters
- Voting district 86730127 (CHURCH REV MAKUNYANE) comprising **1814** registered voters
- Voting district 86730138 (KULANI PRIMARY SCHOOL) comprising **1756** registered voters
- Voting district 86730240 (TEMPORARY VOTING STATION (SHERPHERD GROUND)) comprising **784** registered voters

Ward 10 consisting of **16041** registered voters comprising the following voting districts:

- Voting district 32951729 (TEMPORARY VOTING STATION (RDP)) comprising **3334** registered voters
- Voting district 32952023 (MEETSE A BOPHELO PRIMARY) comprising **6195** registered voters
- Voting district 32952045 ((TVS) LUSAKA OPEN STAND) comprising **2351** registered voters
- Voting district 32952102 (TEMPORARY VOTING STATION SIZANANI SPORTS GROUND) comprising **1665** registered voters

- Voting district 32952113 (TEMPORARY VOTING STATION LUSAKA SPORTS GROUND B) comprising **2496** registered voters

Ward 11 consisting of **13743** registered voters comprising the following voting districts:

- Voting district 32960213 (BAXOXELA PRIMARY SCHOOL) comprising **2266** registered voters
- Voting district 32960291 (LINDELANI PRIMARY SCHOOL) comprising **1912** registered voters
- Voting district 32960336 (RIVONINGO PRIMARY SCHOOL) comprising **1725** registered voters
- Voting district 32960347 (ECHIBINI SECONDARY SCHOOL) comprising **2339** registered voters
- Voting district 32960358 (SEMPHATO PRIMARY SCHOOL) comprising **1364** registered voters
- Voting district 32960369 (MAKHOSINI SECONDARY SCHOOL) comprising **1577** registered voters
- Voting district 32960370 (MAFUMBUKA PRIMARY SCHOOL) comprising **2560** registered voters

Ward 12 consisting of **13371** registered voters comprising the following voting districts:

- Voting district 32960224 (PADISAGO PRIMARY SCHOOL) comprising **1903** registered voters
- Voting district 32960729 (CENTRAL VIEW FIRE STATION) comprising **1109** registered voters
- Voting district 86730037 (MANAMELONG PRIMARY SCHOOL) comprising **2129** registered voters
- Voting district 86730082 (NEW SCHOOL ADJACENT TO KGABO CLINIC) comprising **1991** registered voters
- Portion of voting district 86730093 (TEMPORARY VOTING STATION (NOBELA BUSINESS COMPLEX)) comprising **501** registered voters
- Voting district 86730150 (ST PETER CATHOLIC CHURCH) comprising **1674** registered voters
- Voting district 86730161 (AFRICA EVANGELICAL CHURCH) comprising **1464** registered voters
- Voting district 86730172 (TEMPORARY VOTING STATION (KHOZA STAND)) comprising **1554** registered voters
- Voting district 86730262 (TEMPORARY VOTING STATION (KLIPPAN SUPPLY STORE)) comprising **1046** registered voters

Ward 13 consisting of **13111** registered voters comprising the following voting districts:

- Voting district 86660804 (MONDOLODZI PRE-SCHOOL) comprising **1182** registered voters
- Voting district 86660815 (RAPELEGO PRIMARY SCHOOL) comprising **1431** registered voters
- Voting district 86660826 (MATHIBE STORE) comprising **1523** registered voters
- Voting district 86660837 (MMATSO PRIMARY SCHOOL) comprising **1464** registered voters
- Voting district 86660848 (ALFA HEALTH CENTRE) comprising **2708** registered voters
- Voting district 86660859 (RAMABELE MIDDLE SCHOOL) comprising **2280** registered voters
- Voting district 86660860 (KGOMBA PRIMARY SCHOOL) comprising **865** registered voters
- Voting district 86660871 (TEMPORARY VOTING STATION (OLD CLINIC)) comprising **1068** registered voters
- Voting district 86660882 (PALE BRICK WORKS) comprising **590** registered voters

Ward 14 consisting of **12148** registered voters comprising the following voting districts:

- Voting district 32960561 (TEMPORARY VOTING STATION (APLA SECTION)) comprising **1140** registered voters

- Voting district 32960662 (TEMPORARY VOTING STATION (SOUTPAN TRADING STORE)) comprising **936** registered voters
- Voting district 86660905 (BOKAMOSO HIGH SCHOOL) comprising **681** registered voters
- Voting district 86660916 (NAMO PRIMARY SCHOOL) comprising **1425** registered voters
- Voting district 86660927 (RUTH CASH SHOP) comprising **749** registered voters
- Voting district 86660938 (MAROTOLA PRIMARY SCHOOL) comprising **1548** registered voters
- Voting district 86660949 (LERATONG PRIMARY SCHOOL) comprising **1584** registered voters
- Voting district 86660950 (MOTSHEGOFADIWA PRIMARY SCHOOL) comprising **1165** registered voters
- Voting district 86660994 (APOSTOLIC CHURCH IN JERUSALEM) comprising **864** registered voters
- Voting district 86661018 (FATLHOGANG PRIMARY SCHOOL) comprising **2056** registered voters

Ward **15** consisting of **13790** registered voters comprising the following voting districts:

- Voting district 32951190 (KOOS MATLI SCHOOL) comprising **1620** registered voters
- Voting district 32951246 (GATANG SCHOOL) comprising **2439** registered voters
- Voting district 32951257 (LEHLABILE SCHOOL) comprising **2283** registered voters
- Voting district 32951516 (IKAGENG COMMUNITY CENTRE) comprising **2393** registered voters
- Voting district 32951730 (BUJABULILE PRIMARY SCHOOL) comprising **2405** registered voters
- Voting district 32951998 (UOANE PRIMARY SCHOOL) comprising **2650** registered voters

Ward **16** consisting of **12150** registered voters comprising the following voting districts:

- Voting district 32951741 (MULTIPURPOSE CENTRE) comprising **2763** registered voters
- Voting district 32951820 (STANZA BOPAPE INFORMATION CENTRE) comprising **3765** registered voters
- Voting district 32952056 (TVS OPEN SPACE (EXT. 6)) comprising **3492** registered voters
- Voting district 32952135 (TEMPORARY VOTING STATION VISTA VIEW SPORTS GROUND) comprising **2130** registered voters

Ward **17** consisting of **16026** registered voters comprising the following voting districts:

- Voting district 32950830 (EMASANGWENI PRIMARY SCHOOL) comprising **3030** registered voters
- Voting district 32952001 (PRIVATE HOUSE CNR RAMOROKA AND MORWA STREET) comprising **2665** registered voters
- Voting district 32952012 (TEMPORARY VOTING STATION (MAHUBE)) comprising **4819** registered voters
- Voting district 32952157 (TEMPORARY VOTING STATION OPEN GROUND EXT 11 BLOCK) comprising **2219** registered voters
- Voting district 32952168 (MAHUBE EXT 3 CRN M8 AND HANS STRIJDOM RD) comprising **2142** registered voters
- Voting district 32952179 ((TVS) LESEDI DAY CARE STANZA BOPAPE PHASE 2) comprising **1151** registered voters

Ward **18** consisting of **14478** registered voters comprising the following voting districts:

- Voting district 32951493 (TSHWANE NORTH COLLEGE) comprising **1766** registered voters
- Voting district 32951505 (N' WA - VANGANI LOWER PRIMARY SCHOOL) comprising **3696** registered voters
- Voting district 32951527 (ST JOHN APOSTOLIC FAITH MISSION) comprising **2045** registered voters

- Voting district 32951538 (RIBANE LAKA SECONDARY SCHOOL) comprising **1597** registered voters
- Voting district 32951549 (KHUTHALANI LOWER PRIMARY SCHOOL) comprising **1224** registered voters
- Voting district 32951550 (CHARITY AND FAITH MISSION) comprising **1934** registered voters
- Voting district 32951561 (BOIKGANTSHO PRIMARY SCHOOL) comprising **2216** registered voters

Ward 19 consisting of **12731** registered voters comprising the following voting districts:

- Voting district 86700090 (MABOPANE HIGH SCHOOL) comprising **2705** registered voters
- Voting district 86700168 (LETLOTLO MIDDLE SCHOOL) comprising **2418** registered voters
- Voting district 86700179 (SELELO PRIMARY SCHOOL) comprising **3515** registered voters
- Voting district 86700180 (MARULA PRIMARY SCHOOL) comprising **1754** registered voters
- Voting district 86700214 (SUN VALLEY PRIMARY SCHOOL) comprising **1511** registered voters
- Voting district 86700270 (SHOSHANGAAN PRIMARY SCHOOL) comprising **828** registered voters

Ward 20 consisting of **14586** registered voters comprising the following voting districts:

- Portion of voting district 86700012 (TEMPORARY VOTING STATION (MMAPHUTHI)) comprising **2650** registered voters
- Voting district 86700045 (MORULA VIEW PRIMARY SCHOOL) comprising **2583** registered voters
- Voting district 86700067 (DR MOREOSELE HIGH SCHOOL) comprising **2712** registered voters
- Voting district 86700113 (NTSIE PRIMARY SCHOOL) comprising **1282** registered voters
- Voting district 86700124 (MOKOMA HIGH SCHOOL) comprising **3224** registered voters
- Voting district 86700203 (MATSHEDISO PRIMARY SCHOOL) comprising **2135** registered voters

Ward 21 consisting of **13408** registered voters comprising the following voting districts:

- Voting district 86700023 (BAFETI MIDDLE SCHOOL) comprising **3841** registered voters
- Voting district 86700034 (SETUMO KHIBA SECONDARY SCHOOL) comprising **2433** registered voters
- Voting district 86700135 (UNIT X REVENUE OFFICES) comprising **2490** registered voters
- Voting district 86700146 (DITSHEGO MIDDLE SCHOOL) comprising **3827** registered voters
- Voting district 86700247 (MODISABANA PRE- SCHOOL) comprising **817** registered voters

Ward 22 consisting of **14918** registered voters comprising the following voting districts:

- Voting district 86661580 (THUSONG PRIMARY SCHOOL) comprising **1777** registered voters
- Voting district 86700056 (HEBRON COLLEGE OF EDUCATION) comprising **2547** registered voters
- Voting district 86700102 (TSIBOGO MIDDLE SCHOOL) comprising **2284** registered voters
- Voting district 86700258 (TEMPORARY VOTING STATION (RDP SPORTS GROUND)) comprising **1227** registered voters
- Voting district 86730059 (ABEL MOTSHWANE HIGH SCHOOL) comprising **2798** registered voters

- Voting district 86730217 (NGAKA MASEKO HIGH SCHOOL) comprising **4285** registered voters

Ward **23** consisting of **15769** registered voters comprising the following voting districts:

- Voting district 32951189 (STANZA BOPAPE HIGH SCHOOL) comprising **2338** registered voters
- Voting district 32951268 (RETHABILE HALL) comprising **2689** registered voters
- Voting district 32951471 (MVELEDZO PRIMARY) comprising **1801** registered voters
- Portion of voting district 32951482 (HOPE DAY CARE CENTRE) comprising **1043** registered voters
- Voting district 32951583 (MASINGITA PRIMARY SCHOOL) comprising **2025** registered voters
- Voting district 32951594 (BALEBOGENG PRIMARY SCHOOL) comprising **2891** registered voters
- Voting district 32951606 (PULA DIFATE SCHOOL) comprising **2982** registered voters

Ward **24** consisting of **12377** registered voters comprising the following voting districts:

- Voting district 86730015 (SISTERS OF MERCY SCHOOL) comprising **1196** registered voters
- Voting district 86730060 (THULAGANYO MIDDLE SCHOOL) comprising **1818** registered voters
- Portion of voting district 86730093 (TEMPORARY VOTING STATION (NOBELA BUSINESS COMPLEX)) comprising **450** registered voters
- Voting district 86730183 (EMMANUEL CATHOLIC CHURCH) comprising **1670** registered voters
- Voting district 86730194 (BAPTIST CHURCH) comprising **1033** registered voters
- Voting district 86730206 (WATER PROJECT) comprising **1558** registered voters
- Voting district 86730228 (TIDIMALONG PRIMARY SCHOOL) comprising **1227** registered voters
- Voting district 86730239 (MERAFAENG PRIMARY SCHOOL) comprising **2312** registered voters
- Voting district 86730251 (NDABA HALL) comprising **1113** registered voters

Ward **25** consisting of **12745** registered voters comprising the following voting districts:

- Voting district 32960011 (TEMPORARY VOTING STATION(ACAJOE)) comprising **1697** registered voters
- Voting district 32960314 (DIMAKATSO PRIMARY SCHOOL) comprising **3096** registered voters
- Voting district 32960392 (KGOTLELELANG PRIMARY SCHOOL) comprising **2634** registered voters
- Voting district 32960404 (VUKOSI PRIMARY SCHOOL) comprising **3721** registered voters
- Voting district 32960651 (BOIKHUTSONG CENTRE) comprising **1597** registered voters

Ward **26** consisting of **15222** registered voters comprising the following voting districts:

- Voting district 32960033 (UTHANDO PRIMARY SCHOOL) comprising **1602** registered voters
- Voting district 32960279 (SEETSA SAKGWEDI PRIMARY SCHOOL) comprising **1776** registered voters
- Voting district 32960415 (KONDELELANI PRIMARY SCHOOL) comprising **1676** registered voters
- Voting district 32960437 (ST FRANCIS PRIMARY SCHOOL) comprising **2764** registered voters
- Voting district 32960448 (KGOMOTSO HIGH SCHOOL) comprising **2371** registered voters
- Voting district 32960460 (TEMPORARY VOTING STATION(122 BLOCK OR)) comprising **1346** registered voters
- Voting district 32960550 (SEDIBA-SA-TSEBO PRIMARY SCHOOL) comprising **1220** registered voters

- Voting district 32960718 (TVS HAPPINESS BARGAINING PARK) comprising **2467** registered voters

Ward **27** consisting of **14566** registered voters comprising the following voting districts:

- Voting district 32960112 (TEMPORARY VOTING STATION(240 BLOCK MM)) comprising **1383** registered voters
- Voting district 32960189 (SENTHIBELE SENIOR SECONDARY SCHOOL) comprising **1104** registered voters
- Voting district 32960303 (NCHUNCHEKO PRIMARY SCHOOL) comprising **1737** registered voters
- Voting district 32960325 (KOKOTLA JS SCHOOL) comprising **3125** registered voters
- Voting district 32960381 (PULAMADIBOGO PRIMARY SCHOOL) comprising **2236** registered voters
- Voting district 32960426 (MMABANA PRIMARY SCHOOL) comprising **2099** registered voters
- Voting district 32960459 (THAKGALANG JR SECONDARY SCHOOL) comprising **2882** registered voters

Ward **28** consisting of **15852** registered voters comprising the following voting districts:

- Voting district 32951202 (F.F. RIBEIRO PRIMARY SCHOOL) comprising **2817** registered voters
- Voting district 32951280 (TSHIMOLLO PRIMARY SCHOOL) comprising **1719** registered voters
- Voting district 32951291 (AGNES CHIDI PRIMARY SCHOOL) comprising **2112** registered voters
- Voting district 32951426 (BOHLABATSATSI PRIMARY SCHOOL) comprising **1960** registered voters
- Voting district 32951459 (MORETELE PRIMARY) comprising **2439** registered voters
- Voting district 32951460 (LUTHERAN CHURCH (MODISA O MOLEMO)) comprising **1777** registered voters
- Portion of voting district 32951482 (HOPE DAY CARE CENTRE) comprising **400** registered voters
- Voting district 32951572 (MAMELODI HIGH SCHOOL) comprising **2628** registered voters

Ward **29** consisting of **13456** registered voters comprising the following voting districts:

- Voting district 32960178 (SOSHANGUVE HIGH SCHOOL) comprising **2291** registered voters
- Voting district 32960190 (TEMPORARY VOTING STATION(262 BLOCK IA)) comprising **1530** registered voters
- Voting district 32960202 (TIAMOKO PRIMARY SCHOOL) comprising **1911** registered voters
- Voting district 32960235 (TSAROGA PHOKA PRIMARY SCHOOL) comprising **2366** registered voters
- Voting district 32960280 (PHAKAMONOLA PRIMARY SCHOOL) comprising **3350** registered voters
- Voting district 32960730 (TVS GROUND OPP HOUSE 930) comprising **2008** registered voters

Ward **30** consisting of **12786** registered voters comprising the following voting districts:

- Voting district 86690065 (FAMILY MEDICAL CENTRE) comprising **867** registered voters
- Voting district 86690098 (MAROPENG PRIMARY SCHOOL) comprising **3018** registered voters
- Voting district 86690111 (CATHOLIC CHURCH) comprising **2233** registered voters
- Voting district 86690122 (MAPENANE MIDDLE SCHOOL) comprising **2040** registered voters
- Voting district 86690144 (RANTAILANE HIGH SCHOOL) comprising **2381** registered voters

- Voting district 86690166 (RDP SPORTS GROUND) comprising **2247** registered voters

Ward **31** consisting of **12420** registered voters comprising the following voting districts:

- Voting district 86690010 (TSELA-TSHWEU PRIMARY SCHOOL) comprising **2356** registered voters
- Voting district 86690021 (KGAUGELO MIDDLE SCHOOL) comprising **1896** registered voters
- Voting district 86690032 (BOLOKANANG PRIMARY SCHOOL) comprising **2536** registered voters
- Voting district 86690076 (LUTHERAN BAPEDI CHURCH) comprising **2432** registered voters
- Voting district 86690087 (SETLALENTOA HIGH SCHOOL) comprising **2074** registered voters
- Voting district 86690155 (ITIRELENG WORKSHOP FOR THE BLIND) comprising **1126** registered voters

Ward **32** consisting of **12312** registered voters comprising the following voting districts:

- Voting district 32960707 (MEDUNSA) comprising **878** registered voters
- Voting district 86690043 (AGISANANG PRIMARY SCHOOL) comprising **2584** registered voters
- Voting district 86690054 (TSHEPO MIDDLE SCHOOL) comprising **3049** registered voters
- Voting district 86690100 (BETHESDA DAY CARE CENTRE) comprising **2710** registered voters
- Voting district 86690133 (MODISELLE PRIMARY SCHOOL) comprising **3091** registered voters

Ward **33** consisting of **13104** registered voters comprising the following voting districts:

- Voting district 32960044 (BOEPATHUTSE JUNIOR SECONDARY SCHOOL) comprising **1624** registered voters
- Voting district 32960055 (LETHABONG SECONDARY SCHOOL) comprising **2472** registered voters
- Voting district 32960066 (HLANGANANI HIGH SCHOOL) comprising **1670** registered voters
- Voting district 32960246 (SIYOKHELA PRIMARY SCHOOL) comprising **2201** registered voters
- Voting district 32960257 (MEMEZELO SENIOR SECONDARY SCHOOL) comprising **1728** registered voters
- Voting district 32960268 (ENTOKOZWENI PRIMARY SCHOOL) comprising **3409** registered voters

Ward **34** consisting of **13417** registered voters comprising the following voting districts:

- Voting district 32960077 (RHULANI COMBINED SCHOOL) comprising **2676** registered voters
- Voting district 32960088 (PHUMZILE PRIMARY SCHOOL) comprising **1325** registered voters
- Voting district 32960099 (KHENSANI PRIMARY SCHOOL) comprising **3646** registered voters
- Voting district 32960101 (DITHABANENG PRIMARY SCHOOL) comprising **1702** registered voters
- Voting district 32960123 (MMAMASIANOKA PRIMARY SCHOOL) comprising **2453** registered voters
- Voting district 32960583 (SOSHANGUVE MAGISTRATE) comprising **1615** registered voters

Ward **35** consisting of **12425** registered voters comprising the following voting districts:

- Voting district 32960022 (SHALOM PRIMARY SCHOOL) comprising **2512** registered voters

- Voting district 32960145 (KHUTSO PRIMARY SCHOOL) comprising **2515** registered voters
- Voting district 32960471 (SINQOBILE PRIMARY SCHOOL) comprising **1756** registered voters
- Voting district 32960572 (TIPFUXENI PRIMARY SCHOOL) comprising **2998** registered voters
- Voting district 32960617 (PHUTHANANG PRIMARY SCHOOL) comprising **2644** registered voters

Ward **36** consisting of **15159** registered voters comprising the following voting districts:

- Voting district 32960134 (SOSHANGUVE TECHNICAL COLLEGE) comprising **1354** registered voters
- Voting district 32960156 (A RETHABENG PRIMARY) comprising **1792** registered voters
- Voting district 32960167 (MATHAGA PUBLIC SCHOOL) comprising **3422** registered voters
- Voting district 32960549 (TEMPORARY VOTING STATION(349 BLOCK WW)) comprising **1144** registered voters
- Voting district 32960628 (KHANARENG PRIMARY SCHOOL) comprising **2902** registered voters
- Voting district 32960639 (MEETSENG PRIMARY SCHOOL) comprising **3069** registered voters
- Voting district 32960741 (TVS LVV SPORTS GROUND) comprising **632** registered voters
- Voting district 32960752 (TEMPORARY STATION (BLOCK M EXT 1)) comprising **844** registered voters

Ward **37** consisting of **15291** registered voters comprising the following voting districts:

- Voting district 32960673 (TEMPORARY VOTING STATION (MACHIPIISANE STORE)) comprising **1809** registered voters
- Voting district 32960684 (BOKAMOSO PRIMARY SCHOOL) comprising **6527** registered voters
- Voting district 32960695 (AYANDA PRIMARY SCHOOL) comprising **3882** registered voters
- Voting district 32960785 (CENTRAL SECONDARY SCHOOL) comprising **884** registered voters
- Voting district 32960796 (TVS EXT 8 ITSOTSENG) comprising **2189** registered voters

Ward **38** consisting of **13280** registered voters comprising the following voting districts:

- Voting district 32951224 (OPEN SPACE OPPOSITE HLANGANISA TAVERN) comprising **4258** registered voters
- Voting district 32951303 (MINI MUNITORIA) comprising **1158** registered voters
- Voting district 32951336 (STOREROOM HOSTEL NO. 4) comprising **2125** registered voters
- Voting district 32951347 (KINGSLEY HOSTEL, HALL NO.2, BLOCK 4) comprising **3714** registered voters
- Voting district 32951358 (OPEN SPACE CNR DR RIBEIRO ST AND TSAMAYA RD) comprising **2025** registered voters

Ward **39** consisting of **13997** registered voters comprising the following voting districts:

- Voting district 32960505 (RODNEY MOKOENA PRIMARY) comprising **2034** registered voters
- Voting district 32960594 (REABETSWE PRIMARY SCHOOL) comprising **3431** registered voters
- Voting district 32960606 (20 KLIPFONTEIN / OLD BUILDING) comprising **2350** registered voters
- Portion of voting district 32960640 (REFIHLILE-PELE PRIMARY SCHOOL) comprising **3424** registered voters
- Portion of voting district 86700012 (TEMPORARY VOTING STATION (MMAPHUTHI)) comprising **258** registered voters

Ward 40 consisting of **15966** registered voters comprising the following voting districts:

- Voting district 32950201 (NELLMAPIUS PRIMARY SCHOOL) comprising **6476** registered voters
- Voting district 32950290 (WILLOWRIDGE HIGH SCHOOL) comprising **3223** registered voters
- Voting district 32950571 (METHODIST CHURCH) comprising **2596** registered voters
- Voting district 32952089 (VUKUZENZELE PRIMARY SCHOOL) comprising **3671** registered voters

Ward 41 consisting of **14137** registered voters comprising the following voting districts:

- Voting district 32950278 (LAERSKOOL MEYERSPARK) comprising **3502** registered voters
- Voting district 32950425 (LAERSKOOL SKUILKRANS) comprising **4500** registered voters
- Voting district 32950964 (LAERSKOOL SILVERTON) comprising **4059** registered voters
- Portion of voting district 32950986 (N.G SILVERTON KRUIJN) comprising **1350** registered voters
- Voting district 32952191 (STATE THEATRE WORKSHOP) comprising **606** registered voters
- Portion of voting district 32952203 (LYNNWOOD BAPTIST CHURCH) comprising **120** registered voters

Ward 42 consisting of **14797** registered voters comprising the following voting districts:

- Portion of voting district 32950212 (WATERKLOOF HOERSKOOL) comprising **2000** registered voters
- Voting district 32950605 (LAERSKOOL LYNNWOOD) comprising **2922** registered voters
- Portion of voting district 32950616 (LAERSKOOL MENLOPARK) comprising **625** registered voters
- Voting district 32950852 (TVS (WATERKLOOF HEIGHTS SHOPPING CENTRE)) comprising **2222** registered voters
- Voting district 32950863 (LYNNWOOD CATHOLIC CHURCH) comprising **1903** registered voters
- Voting district 32951022 (WATERKLOOF PRIMARY SCHOOL) comprising **3372** registered voters
- Portion of voting district 32951178 (PRO- ARTE SCHOOL) comprising **1753** registered voters

Ward 43 consisting of **15316** registered voters comprising the following voting districts:

- Voting district 32950919 (EERSTERUST CIVIC CENTRE) comprising **2915** registered voters
- Voting district 32950920 (P.S. FOURIE PRIMARY SCHOOL) comprising **2224** registered voters
- Voting district 32950931 (TVS (LABOUR & PEGGY BARNES)) comprising **2766** registered voters
- Voting district 32950942 (NANTES LAERSKOOL) comprising **2088** registered voters
- Voting district 32950975 (WALTLOO TESTING GROUNDS) comprising **689** registered voters
- Voting district 32951886 (DERDEPOORT LAERSKOOL) comprising **3114** registered voters
- Voting district 32951897 (PROSPERITAS SECONDARY SCHOOL) comprising **1520** registered voters

Ward 44 consisting of **15843** registered voters comprising the following voting districts:

- Voting district 32950245 (VILLAGE GLEN) comprising **4180** registered voters
- Voting district 32951033 (NG GEMEENTE GARSFONTEIN PARK) comprising **2810** registered voters

- Voting district 32951819 (GARSFONTEIN LAERSKOOL) comprising **2462** registered voters
- Voting district 32951932 (NED GEREK KERK(FAERIE GLEN)) comprising **4030** registered voters
- Voting district 32952078 (TOMORROWS PEOPLE NURSERY SCHOOL) comprising **2361** registered voters

Ward **45** consisting of **15338** registered voters comprising the following voting districts:

- Voting district 32950818 (BUS DEPOT PRETORIUS PARK) comprising **3056** registered voters
- Portion of voting district 32950829 (SCOUT CENTRE) comprising **269** registered voters
- Portion of voting district 32950896 (MORELETA SHOPPING CENTRE) comprising **2800** registered voters
- Voting district 32950908 (CONSTANTIA PARK LAERSKOOL) comprising **3331** registered voters
- Portion of voting district 32950997 (MORELETTA RIDGE SHOPPING CENTRE) comprising **0** registered voters
- Voting district 32951077 (GARSFONTEIN HOERSKOOL) comprising **4387** registered voters
- Voting district 32951088 (GARSFONTEIN LAERSKOOL) comprising **1495** registered voters

Ward **46** consisting of **15641** registered voters comprising the following voting districts:

- Portion of voting district 32950212 (WATERKLOOF HOERSKOOL) comprising **2145** registered voters
- Portion of voting district 32950829 (SCOUT CENTRE) comprising **1700** registered voters
- Voting district 32950874 (LYNNWOOD RIDGE PRIMARY SCHOOL) comprising **3981** registered voters
- Portion of voting district 32950986 (N.G SILVERTON KRUIJN) comprising **157** registered voters
- Voting district 32951044 (ST ALBANS COLLEGE) comprising **2017** registered voters
- Voting district 32951055 (ALKANTRANT LIBRARY) comprising **2337** registered voters
- Voting district 32951099 (NGK PRETORIA OOSTERLIG) comprising **1795** registered voters
- Portion of voting district 32951178 (PRO- ARTE SCHOOL) comprising **700** registered voters
- Portion of voting district 32952203 (LYNNWOOD BAPTIST CHURCH) comprising **809** registered voters

Ward **47** consisting of **15526** registered voters comprising the following voting districts:

- Voting district 32950885 (LAERSKOOL ELARDUSPARK) comprising **2767** registered voters
- Portion of voting district 32950896 (MORELETA SHOPPING CENTRE) comprising **789** registered voters
- Portion of voting district 32950997 (MORELETTA RIDGE SHOPPING CENTRE) comprising **5850** registered voters
- Voting district 32951000 (CORPUS KRISTI (WOORD EN LEWE)) comprising **3630** registered voters
- Voting district 32951066 (TVS(WINGATE PARK SHOPPING CENTRE)) comprising **2446** registered voters
- Portion of voting district 32980024 (PIERRE VAN RYNEVELD COMMUNITY CENTRE) comprising **44** registered voters

Ward **48** consisting of **15155** registered voters comprising the following voting districts:

- Voting district 32980114 ((TVS) OLIEVENHOUTBOSCH 389 (NEXT TO TAXI RANK))) comprising **5717** registered voters

- Voting district 32980237 (HEUWELOORD COMMUNITY CENTRE TEST) comprising **1857** registered voters
- Voting district 32980293 (MNANDI COMMUNITY CENTRE) comprising **848** registered voters
- Voting district 32980305 (SUMMIT CONTRACTORS) comprising **833** registered voters
- Voting district 32980327 (TVS (GERHARDSVILLE AGRICULTURAL HOLDINGS) comprising **644** registered voters
- Voting district 32980338 (MIMOSA CHICKEN FARM) comprising **1563** registered voters
- Voting district 32980349 (TVS(PORTION 144 OF THE MISSION)) comprising **1044** registered voters
- Voting district 32980372 (OLIEVENHOUTBOSCH COMMUNITY HALL) comprising **2649** registered voters

Ward **49** consisting of **14176** registered voters comprising the following voting districts:

- Voting district 32951640 (LAERSKOOL RACHEL DE BEER) comprising **2276** registered voters
- Portion of voting district 32951695 (WONDERBOOM FIRE STATION) comprising **1380** registered voters
- Voting district 32960516 (LESEDI PRIMARY SCHOOL) comprising **2696** registered voters
- Voting district 32960763 (TVS DUNUSA SPORTS GROUND) comprising **1977** registered voters
- Voting district 33170015 (HAAKDOORN PRIMARY) comprising **1127** registered voters
- Voting district 33170059 (KUDUMELA PRIMARY) comprising **1432** registered voters
- Voting district 33170060 (NG KERK PETRONELLA) comprising **951** registered voters
- Voting district 33170082 (PB ALGEMENE HANDELAARS) comprising **1493** registered voters
- Voting district 33170116 (ROOIWAL CLUB HALL) comprising **844** registered voters

Ward **50** consisting of **13534** registered voters comprising the following voting districts:

- Voting district 32951639 (NORTHRIDGE PRIMARY SCHOOL) comprising **2009** registered voters
- Voting district 32951684 (HOERSKOOL OVERKRUIN) comprising **2843** registered voters
- Portion of voting district 32951695 (WONDERBOOM FIRE STATION) comprising **50** registered voters
- Voting district 32951718 (TVS MUNICIPAL PARK) comprising **1800** registered voters
- Voting district 32951842 (WONDERBOOM LAERSKOOL) comprising **3608** registered voters
- Voting district 32951853 (STEPHANUS ROOS LAERSKOOL) comprising **3224** registered voters

Ward **51** consisting of **12535** registered voters comprising the following voting districts:

- Voting district 32950739 (SEAPARANKWE PRIMARY SCHOOL) comprising **2424** registered voters
- Voting district 32950740 (SESHEGONG PRIMARY SCHOOL) comprising **2216** registered voters
- Voting district 32950751 (ISAAC MORE PRIMARY SCHOOL) comprising **2417** registered voters
- Voting district 32950795 (BOKGONI TECHNICAL SCHOOL) comprising **2932** registered voters
- Voting district 32950807 (JJ DE JONG PRIMARY SCHOOL) comprising **1800** registered voters
- Voting district 32952090 (TVS OPEN SPACE CNR SEKHU AND MATLEJOANE) comprising **746** registered voters

Ward **52** consisting of **15985** registered voters comprising the following voting districts:

- Voting district 32950368 (LAERSKOOL VILLIERIA) comprising **3777** registered voters
- Voting district 32950391 (TOTIUSDAL LAERSKOOL) comprising **2502** registered voters
- Voting district 32951011 (HOERSKOOL STAATSPRES CR SWART) comprising **2154** registered voters
- Voting district 32951101 (LAERSKOOL VOORPOS) comprising **2628** registered voters
- Voting district 32951112 (LINDOPARK LAERSKOOL) comprising **1723** registered voters
- Voting district 32951123 (NELLIE SWART LAERSKOOL) comprising **2600** registered voters
- Voting district 32951875 (N.G. KERK BERGTUIN) comprising **601** registered voters

Ward 53 consisting of **14813** registered voters comprising the following voting districts:

- Voting district 32950256 (HOERSKOOL HENDRIK VERWOERD) comprising **1737** registered voters
- Voting district 32950335 (TEMPORARY VOTING STATION (KORFBAL VELD)) comprising **1575** registered voters
- Voting district 32950379 (EBEN SWEMMER LAERSKOOL) comprising **2291** registered voters
- Voting district 32950403 (LAERSKOOL PIERNEEF) comprising **2101** registered voters
- Voting district 32950414 (QUEENSWOOD LAERSKOOL) comprising **4527** registered voters
- Voting district 32950436 (RIETONDALE PRIMARY SCHOOL) comprising **2582** registered voters

Ward 54 consisting of **13134** registered voters comprising the following voting districts:

- Voting district 32950111 (SKEMERVREUGDE DIENSENTRUM(SILWERKROON)) comprising **1471** registered voters
- Voting district 32950302 (MAYVILLE LAERSKOOL) comprising **3623** registered voters
- Voting district 32950313 (LAERSKOOL WONDERBOOM SUID) comprising **3753** registered voters
- Voting district 32950324 (MAGALIES SCHOOL (SONNESTRAAL)) comprising **2479** registered voters
- Voting district 32950357 (HUIS VERGENOEG) comprising **1808** registered voters

Ward 55 consisting of **13538** registered voters comprising the following voting districts:

- Voting district 32950021 (LAERSKOOL GENL. NICOLAAS SMIT) comprising **1383** registered voters
- Voting district 32950043 (TUINE HOERSKOOL) comprising **2362** registered voters
- Voting district 32950087 (LAERSKOOL BOOYSENS) comprising **3715** registered voters
- Voting district 32950122 (GENERAAL BEYERS LAERSKOOL) comprising **3527** registered voters
- Voting district 32950144 (DANVILLE LAERSKOOL) comprising **1384** registered voters
- Voting district 32950155 (TVS PARK WESTVIEW) comprising **1167** registered voters

Ward 56 consisting of **15824** registered voters comprising the following voting districts:

- Voting district 32950504 (PRETORIA OOS LAERSKOOL) comprising **2041** registered voters
- Voting district 32950548 (ANTON VAN WOUW LAERSKOOL) comprising **2452** registered voters
- Voting district 32950582 (ARCADIA PRIMARY SCHOOL) comprising **2040** registered voters
- Voting district 32950593 (TVS (BELGRAVE SQUARE PARK)) comprising **4301** registered voters

- Portion of voting district 32950616 (LAERSKOOL MENLOPARK) comprising **3700** registered voters
- Voting district 32952214 (AGS CHURCH HATFIELD) comprising **1290** registered voters

Ward **57** consisting of **15540** registered voters comprising the following voting districts:

- Portion of voting district 32950212 (WATERKLOOF HOERSKOOL) comprising **200** registered voters
- Voting district 32950841 (MONUMENT PARK LAERSKOOL) comprising **4710** registered voters
- Portion of voting district 32980013 (N.G CHURCH PIERRE VAN RYNEVELD) comprising **1114** registered voters
- Voting district 32980046 (FLEUR LAERSKOOL) comprising **3210** registered voters
- Voting district 32980068 (LYTTELTON PRIMARY SCHOOL) comprising **2791** registered voters
- Voting district 32980125 (MUNICIPAL BANQUET HALL) comprising **3515** registered voters

Ward **58** consisting of **15644** registered voters comprising the following voting districts:

- Voting district 32950346 (RIVIERA LAERSKOOL) comprising **1317** registered voters
- Voting district 32950447 (CALEDONIAN SPORTS GROUNDS) comprising **2983** registered voters
- Voting district 32950469 (PRETORIA TECHNICAL HIGH SCHOOL) comprising **2347** registered voters
- Voting district 32950470 (METHODIST CHURCH) comprising **3428** registered voters
- Voting district 32950559 (HAMILTON CONFERENCE CENTRE) comprising **2373** registered voters
- Voting district 32950560 (NEDERDUITS GEREFORMEERDE KERK ARCADIA) comprising **3196** registered voters

Ward **59** consisting of **15684** registered voters comprising the following voting districts:

- Voting district 32950458 (SUNNYSIDE PRIMARY SCHOOL) comprising **5747** registered voters
- Voting district 32950481 (GEORGE BRINK PARK) comprising **2283** registered voters
- Voting district 32950492 (METHODIST CHURCH) comprising **1735** registered voters
- Voting district 32950515 (OOST-EIND LAERSKOOL) comprising **1830** registered voters
- Voting district 32950526 (TEMPORARY VOTING STATION (MUCKLENEUK PARK)) comprising **2111** registered voters
- Voting district 32950537 (DEUTSCHES ALTERSHEIM) comprising **1978** registered voters

Ward **60** consisting of **15344** registered voters comprising the following voting districts:

- Voting district 32950223 (CITY HALL) comprising **4748** registered voters
- Voting district 32951145 (HAMILTON PRIMARY SCHOOL) comprising **6139** registered voters
- Voting district 32951156 (SIMON BEKKER LAERSKOOL) comprising **2881** registered voters
- Voting district 32951910 (JOPIE FOURIE LAERSKOOL) comprising **1576** registered voters

Ward **61** consisting of **13398** registered voters comprising the following voting districts:

- Voting district 32980248 (LAERSKOOL ERASMIA) comprising **2349** registered voters
- Voting district 32980259 (JACARANDA PRIMARY SCHOOL) comprising **1877** registered voters
- Voting district 32980260 (LAUDIUM COMMUNITY HALL) comprising **1810** registered voters
- Voting district 32980271 (LAUDIUM PRIMARY SCHOOL) comprising **1600** registered voters

- Voting district 32980282 (ROSINA SEDIBANE SCHOOL OF SPORTS) comprising **1643** registered voters
- Voting district 32980316 (HIMALAYA SECONDARY SCHOOL) comprising **1730** registered voters
- Voting district 32980350 (TVS (ITIRELENG INFORMAL SETTLEMENT)) comprising **2389** registered voters

Ward **62** consisting of **12400** registered voters comprising the following voting districts:

- Voting district 32950717 (PATAGENG PRIMARY SCHOOL) comprising **2808** registered voters
- Voting district 32950728 (MABAFENG PRIMARY SCHOOL) comprising **1929** registered voters
- Voting district 32950762 (MATSEKE PRIMARY SCHOOL) comprising **2620** registered voters
- Voting district 32950773 (MBOWENI PRIMARY SCHOOL) comprising **2765** registered voters
- Voting district 32950784 (MANGENA-MOKONE PRIMARY SCHOOL) comprising **2278** registered voters

Ward **63** consisting of **12812** registered voters comprising the following voting districts:

- Voting district 32950649 (THOHO YANDOU PRIMARY SCHOOL) comprising **2276** registered voters
- Voting district 32950650 (ESIKHISINI COMBINED SCHOOL) comprising **2017** registered voters
- Voting district 32950683 (KGABO PRIMARY SCHOOL) comprising **1476** registered voters
- Voting district 32951965 (SAULRIDGE HIGH SCHOOL) comprising **7043** registered voters

Ward **64** consisting of **12761** registered voters comprising the following voting districts:

- Portion of voting district 32980080 (CENTURION TESTING GROUND CENTRE) comprising **2309** registered voters
- Voting district 32980091 (LAERSKOOL ROOIHUISKRAAL) comprising **3407** registered voters
- Voting district 32980103 (AGS NUWE LEWE KERK) comprising **2726** registered voters
- Voting district 32980170 (LAERSKOOL UITSIG) comprising **2572** registered voters
- Voting district 32980204 (HOERSKOOL UITSIG) comprising **1747** registered voters

Ward **65** consisting of **16165** registered voters comprising the following voting districts:

- Portion of voting district 32980013 (N.G CHURCH PIERRE VAN RYNEVELD) comprising **1950** registered voters
- Portion of voting district 32980024 (PIERRE VAN RYNEVELD COMMUNITY CENTRE) comprising **2500** registered voters
- Voting district 32980035 (IRENE PRIMARY SCHOOL) comprising **3674** registered voters
- Voting district 32980057 (LAERSKOOL LOUIS LEIPOLDT) comprising **4046** registered voters
- Voting district 32980079 (LAERSKOOL DORINGKLOOF) comprising **3995** registered voters

Ward **66** consisting of **13976** registered voters comprising the following voting districts:

- Voting district 32950267 (VALHALLA LAERSKOOL) comprising **3243** registered voters
- Portion of voting district 32950289 (LAERSKOOL PARATUS) comprising **18** registered voters
- Voting district 32951167 (DEFENCE SPORTS CLUB) comprising **2864** registered voters
- Voting district 32951943 (LAERSKOOL SWARTKOP) comprising **2627** registered voters

- Voting district 32980147 (CENTURION MARATHON CLUB) comprising **3274** registered voters

Ward **67** consisting of **12174** registered voters comprising the following voting districts:

- Voting district 32951213 (SHIRINDA PRIMARY SCHOOL) comprising **3276** registered voters
- Voting district 32951314 (12 APOSTOLIC CHURCH) comprising **1588** registered voters
- Voting district 32951325 (EMTHUNZINI PRIMARY SCHOOL) comprising **3476** registered voters
- Voting district 32951370 (SALVATION ARMY CHURCH) comprising **1594** registered voters
- Voting district 32951381 (ZAMINTUTHUKO PRIMARY SCHOOL) comprising **2240** registered voters

Ward **68** consisting of **12486** registered voters comprising the following voting districts:

- Voting district 32950627 (MASIZANE PRIMARY SCHOOL) comprising **2971** registered voters
- Voting district 32950638 (EDWARD PHATUDI HIGH SCHOOL) comprising **3422** registered voters
- Voting district 32950661 (PFUKANI COMMUNITY CRECHE) comprising **1448** registered voters
- Voting district 32950672 (MAKGATHO PRIMARY SCHOOL) comprising **2453** registered voters
- Voting district 32951954 (MAHLAHLE PRIMARY SCHOOL) comprising **2192** registered voters

Ward **69** consisting of **14039** registered voters comprising the following voting districts:

- Portion of voting district 32980080 (CENTURION TESTING GROUND CENTRE) comprising **1500** registered voters
- Voting district 32980136 (CENTURION SHOPPING CENTRE BUS TERMINUS) comprising **2491** registered voters
- Voting district 32980158 (HOERSKOOL ZWARTKOP) comprising **3593** registered voters
- Voting district 32980169 (CENTURION WRESTLING HALL) comprising **2869** registered voters
- Voting district 32980181 (NG WIERDA PARK) comprising **3586** registered voters

Ward **70** consisting of **15245** registered voters comprising the following voting districts:

- Portion of voting district 32980192 (LAERSKOOL WIERDAPARK) comprising **1499** registered voters
- Voting district 32980215 (LAERSKOOL BAKENKOP) comprising **5402** registered voters
- Voting district 32980226 (TVS(ZWARTKOP LAPA)) comprising **1702** registered voters
- Voting district 32980361 (SYTZE WIERDA SPORTS AND CULTURAL CLUB) comprising **2642** registered voters

Ward **71** consisting of **12909** registered voters comprising the following voting districts:

- Voting district 32951785 (TEMPORARY VOTING STATION PRIVATE OPEN STAND 124) comprising **3312** registered voters
- Voting district 32951796 (LEDWABA FUNERAL UNDERTAKERS HALL (PHOMOLONG)) comprising **5261** registered voters
- Voting district 32951808 (TEMPORARY VOTING STATION VUKU UZAME BRICK YARD) comprising **4336** registered voters

Ward **72** consisting of **14066** registered voters comprising the following voting districts:

- Voting district 32950694 (N'WA MHINGA PRIMARY SCHOOL) comprising **2771** registered voters

- Voting district 32950706 (MAKGWARANENG PRIMARY SCHOOL) comprising **2402** registered voters
- Voting district 32951752 (TEMPORARY VOTING STATION (GAZANKULU CLINIC)) comprising **4183** registered voters
- Voting district 32951763 (TEMPORARY VOTING STATION OPEN SPACE NEXT DR MABE'S) comprising **2182** registered voters
- Voting district 32951774 (TEMPORARY VOTING STATION OPEN SPACE BETWEEN J106-J) comprising **2528** registered voters

Ward 73 consisting of **15508** registered voters comprising the following voting districts:

- Voting district 33160014 (MOKONYAMA PRIMARY SCHOOL) comprising **2125** registered voters
- Voting district 33160025 (HAMMANSKRAAL COMMUNITY HALL) comprising **1585** registered voters
- Voting district 33170127 (ST CAMILLIS SKOOL) comprising **845** registered voters
- Voting district 86661153 (MOKONYAMA PRIMARY SCHOOL) comprising **959** registered voters
- Voting district 86661164 (BAPTIST CHURCH) comprising **1440** registered voters
- Voting district 86661186 (LEBELO PRIMARY SCHOOL) comprising **1282** registered voters
- Voting district 86661197 (LETHAMAGE MIDDLE SCHOOL) comprising **1042** registered voters
- Voting district 86661210 (MATAGANENG PRIMARY SCHOOL) comprising **1602** registered voters
- Voting district 86661221 (WATER SITE OFFICE) comprising **981** registered voters
- Voting district 86661232 (COMMUNITY OFFICE) comprising **1868** registered voters
- Voting district 86661243 (BOITSHEPO MIDDLE SCHOOL) comprising **1779** registered voters

Ward 74 consisting of **14065** registered voters comprising the following voting districts:

- Voting district 33170105 (KANANA PRIMARY SCHOOL) comprising **2792** registered voters
- Voting district 86720025 (TEMPORARY STATION (OPEN AREA NEXT TO GOLD STAR)) comprising **1148** registered voters
- Voting district 86720081 (RENEILWE PRIMARY SCHOOL) comprising **2406** registered voters
- Voting district 86720092 (MAKGETSI HIGH SCHOOL TEST) comprising **3399** registered voters
- Voting district 86720104 (REFITLHILE PRIMARY SCHOOL) comprising **2000** registered voters
- Voting district 86720115 (TEMBA TECHNICAL COLLEGE) comprising **806** registered voters
- Voting district 86720126 (PORTION 9 (TVS)) comprising **1514** registered voters

Ward 75 consisting of **14100** registered voters comprising the following voting districts:

- Voting district 86662873 (TEMP VS(SELOSESHA SPORTS GROUND)) comprising **922** registered voters
- Voting district 86720014 (TEMPORARY STATION (CHRIS HANI SPORTS GROUND)) comprising **1747** registered voters
- Voting district 86720036 (LEBONENG PRIMARY SCHOOL) comprising **1634** registered voters
- Voting district 86720047 (PHL MORAKA HIGH) comprising **2118** registered voters
- Voting district 86720070 (RATSHEPO SCHOOL) comprising **2424** registered voters
- Voting district 86720137 (SIKHULULEKILE HIGH SCHOOL) comprising **2856** registered voters
- Voting district 86720148 (TEMPORARY VOTING STATION (TVS SPORTS GROUND UNIT 5) comprising **2399** registered voters

Ward 76 consisting of **12805** registered voters comprising the following voting districts:

- Voting district 86661041 (PHALESANE PRIMARY SCHOOL) comprising **1192** registered voters
- Voting district 86661052 (MABUATLOU PRIMARY SCHOOL) comprising **1792** registered voters
- Voting district 86661085 (MODITELA MIDDLE SCHOOL) comprising **1930** registered voters
- Voting district 86661119 (MIKIKMIKI SPORTS GROUND) comprising **1671** registered voters
- Voting district 86661704 (KEKANA PRIMARY SCHOOL) comprising **1216** registered voters
- Voting district 86662211 (SEROTE MOSETLHE PRIMARY SCHOOL) comprising **1254** registered voters
- Voting district 86662222 (HANS KEKANA SCHOOL) comprising **2521** registered voters
- Voting district 86662671 (KINGS SPPORTS GROUND) comprising **1229** registered voters

ALGEMENE KENNISGEWING

KENNISGEWING 84 VAN 2005

MUNISIPALE AFBAKENINGSRAAD AFBAKENING VAN MUNISIPALE WYKE INGEVOLGE DIE WET OP PLAASLIKE REGERING: MUNISIPALE STRUKTURE, 1998

2005/2006 PLAASLIKE VERKIESINGS

Provinsie : Gauteng

Munisipaliteit : Tshwane Metropolitaanse Munisipaliteit

Ingevolge Item 5(1) van Bylae 1 van die Wet op Plaaslike Regering: Munisipale Strukture, 1998 (Wet No. 117 van 1998) publiseer die Munisipale Afbakeningsraad hiermee sy afbakening van wyke vir die bogenoemde munisipaliteit. Besonderhede van die wyke is vervat in die Bylae.

Ingevolge item 5(2) van Bylae 1 van die Wet, kan enige persoon wat gegrief is deur 'n afbakening binne 14 dae na publikasie van hierdie kennisgewing skriftelike besware voorlê aan:

Die Munisipale Afbakeningsraad
Privaatsak X28
Hatfield
0028
Faks: 012-3422480
E-pos: info@demarcation.org.za

Die publiek word hiermee uitgenooi om besware voor of op 31 Maart 2005 aan die Afbakeningsraad voor te lê.

VUYO MLOKOTI
VOORSITTER: MAR

Bylae

Ingevolge artikel 18(3) van die Wet op Plaaslike Regering: Munisipale Strukture, 1998 (Wet 117 van 1998) het die LUR vir plaaslike regering bepaal dat die munisipale raad bestaan uit **152** raadslede.

Na oorlegpleging met die Onafhanklike Verkiesingskommissie het die Munisipale Afbakeningsraad die munisipaliteit in **76** wyke afgebaken ingevolge Bylae 1 van die Wet.

Die getal geregistreerde kiesers in elke wyk, wyk nie meer as vyftien persent van die norm af nie. Die norm is bepaal deur die getal geregistreerde kiesers op die munisipale segment van die nasionale gemeenskaplike kieserslys, naamlik **1070572** kiesers op 20 Februarie 2004, deur die getal wyke in die munisipaliteit te deel.

Die **Tshwane Metropolitaanse Munisipaliteit** het **76** wyke. Die wyknommers, die stembedstrikte en die getal geregistreerde kiesers, is as volg:

Wyk 1 het **15916** geregistreeerde kiesers en bestaan uit die volgende stembedstrikte:

- Stembedstrik 32950032 (HOERSKOOL HERCULES) het **3055** geregistreeerde kiesers
- Stembedstrik 32950065 (SAAMSPAN LAERSKOOL) het **3402** geregistreeerde kiesers
- Stembedstrik 32950076 (BERGSIG LAERSKOOL) het **2695** geregistreeerde kiesers
- Stembedstrik 32950098 (TUINE LAERSKOOL) het **2305** geregistreeerde kiesers
- Stembedstrik 32950100 (HILLVIEW HIGH SCHOOL) het **1075** geregistreeerde kiesers
- Stembedstrik 32951909 (GENERAAL JACQUES PIENAAR LAERSKOOL) het **3384** geregistreeerde kiesers

Wyk 2 het **14338** geregistreeerde kiesers en bestaan uit die volgende stembedstrikte:

- Stemdistrik 32951651 (LAERSKOOL VOORTREKKER EEUFEEES) het **2237** geregistreerde kiesers
- Stemdistrik 32951662 (PRETORIA-NOORD STADSAAL) het **5162** geregistreerde kiesers
- Stemdistrik 32951673 (HOERSKOOL GERRIT MARITZ) het **1729** geregistreerde kiesers
- Stemdistrik 32951831 (PRETORIA NORTH LIBRARY) het **908** geregistreerde kiesers
- Stemdistrik 32960482 (THERESA PARK PRIMARY SCHOOL) het **4302** geregistreerde kiesers

Wyk 3 het **14171** geregistreede kiesers en bestaan uit die volgende stemdistrikte:

- Stemdistrik 32950054 (PRETORIA WES HOERSKOOL) het **2653** geregistreerde kiesers
- Stemdistrik 32950166 (WESPARK LAERSKOOL) het **1972** geregistreerde kiesers
- Stemdistrik 32950177 (ISCOR SCHOOL OF FINANCE) het **1659** geregistreerde kiesers
- Stemdistrik 32950188 (KWAGGASRAND LAERSKOOL) het **1972** geregistreerde kiesers
- Stemdistrik 32950199 (BOOTS MOTOR CITY) het **708** geregistreerde kiesers
- Stemdistrik 32950380 (SCHUBART PARK BLOCK C) het **5207** geregistreerde kiesers

Wyk 4 het **12879** geregistreede kiesers en bestaan uit die volgende stemdistrikte:

- Stemdistrik 32960493 (LAERSKOOL AKASIA) het **1940** geregistreerde kiesers
- Stemdistrik 32960527 (AKASIA MUNICIPAL OFFICE) het **5354** geregistreerde kiesers
- Stemdistrik 32960538 (ORCHARDS SQUASH COURT) het **4786** geregistreerde kiesers
- Stemdistrik 33280017 (VISSERSHOEK PRIMARY SCHOOL) het **799** geregistreerde kiesers

Wyk 5 het **13040** geregistreede kiesers en bestaan uit die volgende stemdistrikte:

- Stemdistrik 32951617 (MAGALIESKRUIN LAERSKOOL) het **2980** geregistreerde kiesers
- Stemdistrik 32951628 (MONTANA HOERSKOOL) het **3651** geregistreerde kiesers
- Stemdistrik 32951707 (NG KERK DOORNPOORT) het **2738** geregistreerde kiesers
- Stemdistrik 32951864 (DOXA DEO) het **1576** geregistreerde kiesers
- Stemdistrik 32952067 (KAREL WYE VOETE KLEUTERSKOOL) het **2095** geregistreerde kiesers

Wyk 6 het **14554** geregistreede kiesers en bestaan uit die volgende stemdistrikte:

- Stemdistrik 32951369 (EVANGELICAL CHURCH) het **1530** geregistreerde kiesers
- Stemdistrik 32951392 (NDIMA PRIMARY SCHOOL) het **2988** geregistreerde kiesers
- Stemdistrik 32951404 (LUTHERAN CHURCH) het **1277** geregistreerde kiesers
- Stemdistrik 32951415 (GAMELODI PRIMARY SCHOOL) het **2103** geregistreerde kiesers
- Stemdistrik 32951437 (J KEKANA SECONDARY SCHOOL) het **2126** geregistreerde kiesers
- Stemdistrik 32951448 (PHELADI-NAKENE PRIMARY SCHOOL) het **2870** geregistreerde kiesers
- Stemdistrik 32952124 (OPEN STAND NEXT SOLLY'S HOUSE 171) het **1660** geregistreerde kiesers

Wyk 7 het **13665** geregistreede kiesers en bestaan uit die volgende stemdistrikte:

- Stemdistrik 32950133 (LOTUS GARDENS SECONDARY SCHOOL) het **2411** geregistreerde kiesers
- Stemdistrik 32952225 (LOTUS GARDENS PHASE 4 OPPOSITE SHOWHOUSES) het **558** geregistreerde kiesers
- Stemdistrik 33280028 (LEAZANIA EMERGENCY SERVICE STATION) het **999** geregistreerde kiesers

- Stemdistrik 33280039 (HENNOPSRIVIER PRIMARY SCHOOL) het **1560** geregistreerde kiesers
- Stemdistrik 33280040 (BROEDERSTROOM PRIMARY SCHOOL) het **717** geregistreerde kiesers
- Stemdistrik 33280051 (KAMEELDRIFT PRIMARY SCHOOL) het **3311** geregistreerde kiesers
- Stemdistrik 33280084 (TEMPORARY VOTING BRAZAVILLE SPORTS GROUND) het **3271** geregistreerde kiesers
- Stemdistrik 33280095 (TEMP VS (SIYAPHLALA)BRAZZAVILLE) het **838** geregistreerde kiesers

Wyk 8 het **12860** geregistreerde kiesers en bestaan uit die volgende stemdistrikte:

- Stemdistrik 86660961 (BRENDA TUCK SHOP) het **955** geregistreerde kiesers
- Stemdistrik 86660972 (ABC CHURCH) het **858** geregistreerde kiesers
- Stemdistrik 86660983 (PEACE MAKER GROUND) het **1622** geregistreerde kiesers
- Stemdistrik 86661030 (DILOPYE PRIMARY SCHOOL) het **1048** geregistreerde kiesers
- Stemdistrik 86661074 (MATEBELE SUPPLY STORE) het **467** geregistreerde kiesers
- Stemdistrik 86661108 (M.M.MOKONYANE GENERAL DEALER) het **1479** geregistreerde kiesers
- Stemdistrik 86662390 (MOTJIBOSANE P.SCHOOL) het **1528** geregistreerde kiesers
- Stemdistrik 86720058 (SEKAMPANENG PRIMARY) het **1672** geregistreerde kiesers
- Stemdistrik 86720069 (MASAKHANE PRIMARY) het **3231** geregistreerde kiesers

Wyk 9 het **12091** geregistreerde kiesers en bestaan uit die volgende stemdistrikte:

- Stemdistrik 86730026 (REFALOTSE PRIMARY SCHOOL) het **1927** geregistreerde kiesers
- Stemdistrik 86730048 (TEMPORARY VOTING STATION (CITY ROCK)) het **2409** geregistreerde kiesers
- Stemdistrik 86730071 (TEMPORARY VOTING STATION(OPPOSITE ABEL MOTSHWANE)) het **1558** geregistreerde kiesers
- Stemdistrik 86730116 (MONTSHO PRIMARY SCHOOL) het **1843** geregistreerde kiesers
- Stemdistrik 86730127 (CHURCH REV MAKUNYANE) het **1814** geregistreerde kiesers
- Stemdistrik 86730138 (KULANI PRIMARY SCHOOL) het **1756** geregistreerde kiesers
- Stemdistrik 86730240 (TEMPORARY VOTING STATION (SHERPHERD GROUND)) het **784** geregistreerde kiesers

Wyk 10 het **16041** geregistreerde kiesers en bestaan uit die volgende stemdistrikte:

- Stemdistrik 32951729 (TEMPORARY VOTING STATION (RDP)) het **3334** geregistreerde kiesers
- Stemdistrik 32952023 (MEETSE A BOPHELO PRIMARY) het **6195** geregistreerde kiesers
- Stemdistrik 32952045 ((TVS) LUSAKA OPEN STAND) het **2351** geregistreerde kiesers
- Stemdistrik 32952102 (TEMPORARY VOTING STATION SIZANANI SPORTS GROUND) het **1665** geregistreerde kiesers
- Stemdistrik 32952113 (TEMPORARY VOTING STATION LUSAKA SPORTS GROUND B) het **2496** geregistreerde kiesers

Wyk 11 het **13743** geregistreerde kiesers en bestaan uit die volgende stemdistrikte:

- Stemdistrik 32960213 (BAXOXELA PRIMARY SCHOOL) het **2266** geregistreerde kiesers
- Stemdistrik 32960291 (LINDELANI PRIMARY SCHOOL) het **1912** geregistreerde kiesers
- Stemdistrik 32960336 (RIVONINGO PRIMARY SCHOOL) het **1725** geregistreerde kiesers
- Stemdistrik 32960347 (ECHIBINI SECONDARY SCHOOL) het **2339** geregistreerde kiesers

- Stemdistrik 32960358 (SEMPHATO PRIMARY SCHOOL) het **1364** geregistreerde kiesers
- Stemdistrik 32960369 (MAKHOSINI SECONDARY SCHOOL) het **1577** geregistreerde kiesers
- Stemdistrik 32960370 (MAFUMBUKA PRIMARY SCHOOL) het **2560** geregistreerde kiesers

Wyk 12 het **13371** geregistreerde kiesers en bestaan uit die volgende stemdistrikte:

- Stemdistrik 32960224 (PADISAGO PRIMARY SCHOOL) het **1903** geregistreerde kiesers
- Stemdistrik 32960729 (CENTRAL VIEW FIRE STATION) het **1109** geregistreerde kiesers
- Stemdistrik 86730037 (MANAMELONG PRIMARY SCHOOL) het **2129** geregistreerde kiesers
- Stemdistrik 86730082 (NEW SCHOOL ADJACENT TO KGABO CLINIC) het **1991** geregistreerde kiesers
- 'n Gedeelte van Stemdistrik 86730093 (TEMPORARY VOTING STATION (NOBELA BUSINESS COMPLEX)) het **501** geregistreerde kiesers
- Stemdistrik 86730150 (ST PETER CATHOLIC CHURCH) het **1674** geregistreerde kiesers
- Stemdistrik 86730161 (AFRICA EVANGELICAL CHURCH) het **1464** geregistreerde kiesers
- Stemdistrik 86730172 (TEMPORARY VOTING STATION (KHOZA STAND)) het **1554** geregistreerde kiesers
- Stemdistrik 86730262 (TEMPORARY VOTING STATION (KLIPPAN SUPPLY STORE)) het **1046** geregistreerde kiesers

Wyk 13 het **13111** geregistreerde kiesers en bestaan uit die volgende stemdistrikte:

- Stemdistrik 86660804 (MONDOLODZI PRE-SCHOOL) het **1182** geregistreerde kiesers
- Stemdistrik 86660815 (RAPELEGO PRIMARY SCHOOL) het **1431** geregistreerde kiesers
- Stemdistrik 86660826 (MATHIBE STORE) het **1523** geregistreerde kiesers
- Stemdistrik 86660837 (MMATSO PRIMARY SCHOOL) het **1464** geregistreerde kiesers
- Stemdistrik 86660848 (ALFA HEALTH CENTRE) het **2708** geregistreerde kiesers
- Stemdistrik 86660859 (RAMABELE MIDDLE SCHOOL) het **2280** geregistreerde kiesers
- Stemdistrik 86660860 (KGOMBA PRIMARY SCHOOL) het **865** geregistreerde kiesers
- Stemdistrik 86660871 (TEMPORARY VOTING STATION (OLD CLINIC)) het **1068** geregistreerde kiesers
- Stemdistrik 86660882 (PALE BRICK WORKS) het **590** geregistreerde kiesers

Wyk 14 het **12148** geregistreerde kiesers en bestaan uit die volgende stemdistrikte:

- Stemdistrik 32960561 (TEMPORARY VOTING STATION (APLA SECTION)) het **1140** geregistreerde kiesers
- Stemdistrik 32960662 (TEMPORARY VOTING STATION (SOUTPAN TRADING STORE)) het **936** geregistreerde kiesers
- Stemdistrik 86660905 (BOKAMOSO HIGH SCHOOL) het **681** geregistreerde kiesers
- Stemdistrik 86660916 (NAMO PRIMARY SCHOOL) het **1425** geregistreerde kiesers
- Stemdistrik 86660927 (RUTH CASH SHOP) het **749** geregistreerde kiesers
- Stemdistrik 86660938 (MAROTOLA PRIMARY SCHOOL) het **1548** geregistreerde kiesers
- Stemdistrik 86660949 (LERATONG PRIMARY SCHOOL) het **1584** geregistreerde kiesers
- Stemdistrik 86660950 (MOTSHEGOFADIWA PRIMARY SCHOOL) het **1165** geregistreerde kiesers
- Stemdistrik 86660994 (APOSTOLIC CHURCH IN JERUSALEM) het **864** geregistreerde kiesers

- Stemdistrik 86661018 (FATLHOGANG PRIMARY SCHOOL) het **2056** geregistreerde kiesers
- Wyk 15** het **13790** geregistreerde kiesers en bestaan uit die volgende stemdistrikte:
- Stemdistrik 32951190 (KOOS MATLI SCHOOL) het **1620** geregistreerde kiesers
 - Stemdistrik 32951246 (GATANG SCHOOL) het **2439** geregistreerde kiesers
 - Stemdistrik 32951257 (LEHLABILE SCHOOL) het **2283** geregistreerde kiesers
 - Stemdistrik 32951516 (IKAGENG COMMUNITY CENTRE) het **2393** geregistreerde kiesers
 - Stemdistrik 32951730 (BUJABULILE PRIMARY SCHOOL) het **2405** geregistreerde kiesers
 - Stemdistrik 32951998 (UOANE PRIMARY SCHOOL) het **2650** geregistreerde kiesers
- Wyk 16** het **12150** geregistreerde kiesers en bestaan uit die volgende stemdistrikte:
- Stemdistrik 32951741 (MULTIPURPOSE CENTRE) het **2763** geregistreerde kiesers
 - Stemdistrik 32951820 (STANZA BOPAPE INFORMATION CENTRE) het **3765** geregistreerde kiesers
 - Stemdistrik 32952056 (TVS OPEN SPACE (EXT. 6)) het **3492** geregistreerde kiesers
 - Stemdistrik 32952135 (TEMPORARY VOTING STATION VISTA VIEW SPORTS GROUND) het **2130** geregistreerde kiesers
- Wyk 17** het **16026** geregistreerde kiesers en bestaan uit die volgende stemdistrikte:
- Stemdistrik 32950830 (EMASANGWENI PRIMARY SCHOOL) het **3030** geregistreerde kiesers
 - Stemdistrik 32952001 (PRIVATE HOUSE CNR RAMOROKA AND MORWA STREET) het **2665** geregistreerde kiesers
 - Stemdistrik 32952012 (TEMPORARY VOTING STATION (MAHUBE)) het **4819** geregistreerde kiesers
 - Stemdistrik 32952157 (TEMPORARY VOTING STATION OPEN GROUND EXT 11 BLOCK) het **2219** geregistreerde kiesers
 - Stemdistrik 32952168 (MAHUBE EXT 3 CRN M8 AND HANS STRIJDOM RD) het **2142** geregistreerde kiesers
 - Stemdistrik 32952179 ((TVS) LESEDI DAY CARE STANZA BOPAPE PHASE 2) het **1151** geregistreerde kiesers
- Wyk 18** het **14478** geregistreerde kiesers en bestaan uit die volgende stemdistrikte:
- Stemdistrik 32951493 (TSHWANE NORTH COLLEGE) het **1766** geregistreerde kiesers
 - Stemdistrik 32951505 (N' WA - VANGANI LOWER PRIMARY SCHOOL) het **3696** geregistreerde kiesers
 - Stemdistrik 32951527 (ST JOHN APOSTOLIC FAITH MISSION) het **2045** geregistreerde kiesers
 - Stemdistrik 32951538 (RIBANE LAKA SECONDARY SCHOOL) het **1597** geregistreerde kiesers
 - Stemdistrik 32951549 (KHUTHALANI LOWER PRIMARY SCHOOL) het **1224** geregistreerde kiesers
 - Stemdistrik 32951550 (CHARITY AND FAITH MISSION) het **1934** geregistreerde kiesers
 - Stemdistrik 32951561 (BOIKGANTSHO PRIMARY SCHOOL) het **2216** geregistreerde kiesers
- Wyk 19** het **12731** geregistreerde kiesers en bestaan uit die volgende stemdistrikte:
- Stemdistrik 86700090 (MABOPANE HIGH SCHOOL) het **2705** geregistreerde kiesers
 - Stemdistrik 86700168 (LETLOTLO MIDDLE SCHOOL) het **2418** geregistreerde kiesers
 - Stemdistrik 86700179 (SELELO PRIMARY SCHOOL) het **3515** geregistreerde kiesers
 - Stemdistrik 86700180 (MARULA PRIMARY SCHOOL) het **1754** geregistreerde kiesers

- Stemdistrik 86700214 (SUN VALLEY PRIMARY SCHOOL) het **1511** geregistreerde kiesers
- Stemdistrik 86700270 (SHOSHANGAAN PRIMARY SCHOOL) het **828** geregistreerde kiesers

Wyk 20 het **14586** geregistreerde kiesers en bestaan uit die volgende stemdistrikte:

- 'n Gedeelte van Stemdistrik 86700012 (TEMPORARY VOTING STATION (MMAPHUTHI)) het **2650** geregistreerde kiesers
- Stemdistrik 86700045 (MORULA VIEW PRIMARY SCHOOL) het **2583** geregistreerde kiesers
- Stemdistrik 86700067 (DR MOREOSELE HIGH SCHOOL) het **2712** geregistreerde kiesers
- Stemdistrik 86700113 (NTSIE PRIMARY SCHOOL) het **1282** geregistreerde kiesers
- Stemdistrik 86700124 (MOKOMA HIGH SCHOOL) het **3224** geregistreerde kiesers
- Stemdistrik 86700203 (MATSHEDISO PRIMARY SCHOOL) het **2135** geregistreerde kiesers

Wyk 21 het **13408** geregistreerde kiesers en bestaan uit die volgende stemdistrikte:

- Stemdistrik 86700023 (BAFETI MIDDLE SCHOOL) het **3841** geregistreerde kiesers
- Stemdistrik 86700034 (SETUMO Khiba SECONDARY SCHOOL) het **2433** geregistreerde kiesers
- Stemdistrik 86700135 (UNIT X REVENUE OFFICES) het **2490** geregistreerde kiesers
- Stemdistrik 86700146 (DITSEGO MIDDLE SCHOOL) het **3827** geregistreerde kiesers
- Stemdistrik 86700247 (MODISABANA PRE- SCHOOL) het **817** geregistreerde kiesers

Wyk 22 het **14918** geregistreerde kiesers en bestaan uit die volgende stemdistrikte:

- Stemdistrik 86661580 (THUSONG PRIMARY SCHOOL) het **1777** geregistreerde kiesers
- Stemdistrik 86700056 (HEBRON COLLEGE OF EDUCATION) het **2547** geregistreerde kiesers
- Stemdistrik 86700102 (TSIBOGO MIDDLE SCHOOL) het **2284** geregistreerde kiesers
- Stemdistrik 86700258 (TEMPORARY VOTING STATION (RDP SPORTS GROUND)) het **1227** geregistreerde kiesers
- Stemdistrik 86730059 (ABEL MOTSHWANE HIGH SCHOOL) het **2798** geregistreerde kiesers
- Stemdistrik 86730217 (NGAKA MASEKO HIGH SCHOOL) het **4285** geregistreerde kiesers

Wyk 23 het **15769** geregistreerde kiesers en bestaan uit die volgende stemdistrikte:

- Stemdistrik 32951189 (STANZA BOPAPE HIGH SCHOOL) het **2338** geregistreerde kiesers
- Stemdistrik 32951268 (RETHABILE HALL) het **2689** geregistreerde kiesers
- Stemdistrik 32951471 (MVELEDZO PRIMARY) het **1801** geregistreerde kiesers
- 'n Gedeelte van Stemdistrik 32951482 (HOPE DAY CARE CENTRE) het **1043** geregistreerde kiesers
- Stemdistrik 32951583 (MASINGITA PRIMARY SCHOOL) het **2025** geregistreerde kiesers
- Stemdistrik 32951594 (BALEBOGENG PRIMARY SCHOOL) het **2891** geregistreerde kiesers
- Stemdistrik 32951606 (PULA DIFATE SCHOOL) het **2982** geregistreerde kiesers

Wyk 24 het **12377** geregistreerde kiesers en bestaan uit die volgende stemdistrikte:

- Stemdistrik 86730015 (SISTERS OF MERCY SCHOOL) het **1196** geregistreerde kiesers
- Stemdistrik 86730060 (THULAGANYO MIDDLE SCHOOL) het **1818** geregistreerde kiesers

- 'n Gedeelte van Stemdistrik 86730093 (TEMPORARY VOTING STATION (NOBELA BUSINESS COMPLEX)) het **450** geregistreerde kiesers
- Stemdistrik 86730183 (EMMANUEL CATHOLIC CHURCH) het **1670** geregistreerde kiesers
- Stemdistrik 86730194 (BAPTIST CHURCH) het **1033** geregistreerde kiesers
- Stemdistrik 86730206 (WATER PROJECT) het **1558** geregistreerde kiesers
- Stemdistrik 86730228 (TIDIMALONG PRIMARY SCHOOL) het **1227** geregistreerde kiesers
- Stemdistrik 86730239 (MERA FENG PRIMARY SCHOOL) het **2312** geregistreerde kiesers
- Stemdistrik 86730251 (NDABA HALL) het **1113** geregistreerde kiesers

Wyk 25 het **12745** geregistreerde kiesers en bestaan uit die volgende stemdistrikte:

- Stemdistrik 32960011 (TEMPORARY VOTING STATION(ACAJOE)) het **1697** geregistreerde kiesers
- Stemdistrik 32960314 (DIMAKATSO PRIMARY SCHOOL) het **3096** geregistreerde kiesers
- Stemdistrik 32960392 (KGOTLELELANG PRIMARY SCHOOL) het **2634** geregistreerde kiesers
- Stemdistrik 32960404 (VUKOSI PRIMARY SCHOOL) het **3721** geregistreerde kiesers
- Stemdistrik 32960651 (BOIKHUTSONG CENTRE) het **1597** geregistreerde kiesers

Wyk 26 het **15222** geregistreerde kiesers en bestaan uit die volgende stemdistrikte:

- Stemdistrik 32960033 (UTHANDO PRIMARY SCHOOL) het **1602** geregistreerde kiesers
- Stemdistrik 32960279 (SEETSA SAKGWEDI PRIMARY SCHOOL) het **1776** geregistreerde kiesers
- Stemdistrik 32960415 (KONDELELANI PRIMARY SCHOOL) het **1676** geregistreerde kiesers
- Stemdistrik 32960437 (ST FRANCIS PRIMARY SCHOOL) het **2764** geregistreerde kiesers
- Stemdistrik 32960448 (KGOMOTSO HIGH SCHOOL) het **2371** geregistreerde kiesers
- Stemdistrik 32960460 (TEMPORARY VOTING STATION(122 BLOCK OR)) het **1346** geregistreerde kiesers
- Stemdistrik 32960550 (SEDIBA-SA-TSEBO PRIMARY SCHOOL) het **1220** geregistreerde kiesers
- Stemdistrik 32960718 (TVS HAPPINESS BARGAINING PARK) het **2467** geregistreerde kiesers

Wyk 27 het **14566** geregistreerde kiesers en bestaan uit die volgende stemdistrikte:

- Stemdistrik 32960112 (TEMPORARY VOTING STATION(240 BLOCK MM)) het **1383** geregistreerde kiesers
- Stemdistrik 32960189 (SENTHIBELE SENIOR SECONDARY SCHOOL) het **1104** geregistreerde kiesers
- Stemdistrik 32960303 (NCHUNCHEKO PRIMARY SCHOOL) het **1737** geregistreerde kiesers
- Stemdistrik 32960325 (KOKOTLA JS SCHOOL) het **3125** geregistreerde kiesers
- Stemdistrik 32960381 (PULAMADIBOGO PRIMARY SCHOOL) het **2236** geregistreerde kiesers
- Stemdistrik 32960426 (MMABANA PRIMARY SCHOOL) het **2099** geregistreerde kiesers
- Stemdistrik 32960459 (THAKGALANG JR SECONDARY SCHOOL) het **2882** geregistreerde kiesers

Wyk 28 het **15852** geregistreerde kiesers en bestaan uit die volgende stemdistrikte:

- Stemdistrik 32951202 (F.F. RIBEIRO PRIMARY SCHOOL) het **2817** geregistreerde kiesers

- Stemdistrrik 32951280 (TSHIMOLLO PRIMARY SCHOOL) het **1719** geregistreerde kiesers
- Stemdistrrik 32951291 (AGNES CHIDI PRIMARY SCHOOL) het **2112** geregistreerde kiesers
- Stemdistrrik 32951426 (BOHLABATSATSI PRIMARY SCHOOL) het **1960** geregistreerde kiesers
- Stemdistrrik 32951459 (MORETELE PRIMARY) het **2439** geregistreerde kiesers
- Stemdistrrik 32951460 (LUTHERAN CHURCH (MODISA O MOLEMO)) het **1777** geregistreerde kiesers
- 'n Gedeelte van Stemdistrrik 32951482 (HOPE DAY CARE CENTRE) het **400** geregistreerde kiesers
- Stemdistrrik 32951572 (MAMELODI HIGH SCHOOL) het **2628** geregistreerde kiesers

Wyk 29 het **13456** geregistreeede kiesers en bestaan uit die volgende stembdistrikte:

- Stemdistrrik 32960178 (SOSHANGUVE HIGH SCHOOL) het **2291** geregistreeede kiesers
- Stemdistrrik 32960190 (TEMPORARY VOTING STATION(262 BLOCK IA)) het **1530** geregistreeede kiesers
- Stemdistrrik 32960202 (TIAMOKO PRIMARY SCHOOL) het **1911** geregistreeede kiesers
- Stemdistrrik 32960235 (TSAROGA PHOKA PRIMARY SCHOOL) het **2366** geregistreeede kiesers
- Stemdistrrik 32960280 (PHAKAMONOLA PRIMARY SCHOOL) het **3350** geregistreeede kiesers
- Stemdistrrik 32960730 (TVS GROUND OPP HOUSE 930) het **2008** geregistreeede kiesers

Wyk 30 het **12786** geregistreeede kiesers en bestaan uit die volgende stembdistrikte:

- Stemdistrrik 86690065 (FAMILY MEDICAL CENTRE) het **867** geregistreeede kiesers
- Stemdistrrik 86690098 (MAROPENG PRIMARY SCHOOL) het **3018** geregistreeede kiesers
- Stemdistrrik 86690111 (CATHOLIC CHURCH) het **2233** geregistreeede kiesers
- Stemdistrrik 86690122 (MAPENANE MIDDLE SCHOOL) het **2040** geregistreeede kiesers
- Stemdistrrik 86690144 (RANTAILANE HIGH SCHOOL) het **2381** geregistreeede kiesers
- Stemdistrrik 86690166 (RDP SPORTS GROUND) het **2247** geregistreeede kiesers

Wyk 31 het **12420** geregistreeede kiesers en bestaan uit die volgende stembdistrikte:

- Stemdistrrik 86690010 (TSELA-TSHWEU PRIMARY SCHOOL) het **2356** geregistreeede kiesers
- Stemdistrrik 86690021 (KGAUGELO MIDDLE SCHOOL) het **1896** geregistreeede kiesers
- Stemdistrrik 86690032 (BOLOKANANG PRIMARY SCHOOL) het **2536** geregistreeede kiesers
- Stemdistrrik 86690076 (LUTHERAN BAPEDI CHURCH) het **2432** geregistreeede kiesers
- Stemdistrrik 86690087 (SETLALENTOA HIGH SCHOOL) het **2074** geregistreeede kiesers
- Stemdistrrik 86690155 (ITIRELENG WORKSHOP FOR THE BLIND) het **1126** geregistreeede kiesers

Wyk 32 het **12312** geregistreeede kiesers en bestaan uit die volgende stembdistrikte:

- Stemdistrrik 32960707 (MEDUNSA) het **878** geregistreeede kiesers
- Stemdistrrik 86690043 (AGISANANG PRIMARY SCHOOL) het **2584** geregistreeede kiesers
- Stemdistrrik 86690054 (TSHEPO MIDDLE SCHOOL) het **3049** geregistreeede kiesers
- Stemdistrrik 86690100 (BETHESDA DAY CARE CENTRE) het **2710** geregistreeede kiesers

- Stemdistrik 86690133 (MODISELLE PRIMARY SCHOOL) het **3091** geregistreerde kiesers

Wyk 33 het **13104** geregistreerde kiesers en bestaan uit die volgende stemdistrikte:

- Stemdistrik 32960044 (BOEPATHUTSE JUNIOR SECONDARY SCHOOL) het **1624** geregistreerde kiesers
- Stemdistrik 32960055 (LETHABONG SECONDARY SCHOOL) het **2472** geregistreerde kiesers
- Stemdistrik 32960066 (HLANGANANI HIGH SCHOOL) het **1670** geregistreerde kiesers
- Stemdistrik 32960246 (SIYOKHELA PRIMARY SCHOOL) het **2201** geregistreerde kiesers
- Stemdistrik 32960257 (MEMEZELO SENIOR SECONDARY SCHOOL) het **1728** geregistreerde kiesers
- Stemdistrik 32960268 (ENTOKOZWENI PRIMARY SCHOOL) het **3409** geregistreerde kiesers

Wyk 34 het **13417** geregistreerde kiesers en bestaan uit die volgende stemdistrikte:

- Stemdistrik 32960077 (RHULANI COMBINED SCHOOL) het **2676** geregistreerde kiesers
- Stemdistrik 32960088 (PHUMZILE PRIMARY SCHOOL) het **1325** geregistreerde kiesers
- Stemdistrik 32960099 (KHENSANI PRIMARY SCHOOL) het **3646** geregistreerde kiesers
- Stemdistrik 32960101 (DITHABANENG PRIMARY SCHOOL) het **1702** geregistreerde kiesers
- Stemdistrik 32960123 (MMAMASIANOKA PRIMARY SCHOOL) het **2453** geregistreerde kiesers
- Stemdistrik 32960583 (SOSHANGUVE MAGISTRATE) het **1615** geregistreerde kiesers

Wyk 35 het **12425** geregistreerde kiesers en bestaan uit die volgende stemdistrikte:

- Stemdistrik 32960022 (SHALOM PRIMARY SCHOOL) het **2512** geregistreerde kiesers
- Stemdistrik 32960145 (KHUTSO PRIMARY SCHOOL) het **2515** geregistreerde kiesers
- Stemdistrik 32960471 (SINQOBILE PRIMARY SCHOOL) het **1756** geregistreerde kiesers
- Stemdistrik 32960572 (TIPFUXENI PRIMARY SCHOOL) het **2998** geregistreerde kiesers
- Stemdistrik 32960617 (PHUTHANANG PRIMARY SCHOOL) het **2644** geregistreerde kiesers

Wyk 36 het **15159** geregistreerde kiesers en bestaan uit die volgende stemdistrikte:

- Stemdistrik 32960134 (SOSHANGUVE TECHNICAL COLLEGE) het **1354** geregistreerde kiesers
- Stemdistrik 32960156 (A RETHABENG PRIMARY) het **1792** geregistreerde kiesers
- Stemdistrik 32960167 (MATHAGA PUBLIC SCHOOL) het **3422** geregistreerde kiesers
- Stemdistrik 32960549 (TEMPORARY VOTING STATION(349 BLOCK WW)) het **1144** geregistreerde kiesers
- Stemdistrik 32960628 (KHANARENG PRIMARY SCHOOL) het **2902** geregistreerde kiesers
- Stemdistrik 32960639 (MEETSENG PRIMARY SCHOOL) het **3069** geregistreerde kiesers
- Stemdistrik 32960741 (TVS LVV SPORTS GROUND) het **632** geregistreerde kiesers
- Stemdistrik 32960752 (TEMPORARY STATION (BLOCK M EXT 1)) het **844** geregistreerde kiesers

Wyk 37 het **15291** geregistreerde kiesers en bestaan uit die volgende stemdistrikte:

- Stemdistrik 32960673 (TEMPORARY VOTING STATION (MACHIPISANE STORE)) het **1809** geregistreerde kiesers
- Stemdistrik 32960684 (BOKAMOSO PRIMARY SCHOOL) het **6527** geregistreerde kiesers
- Stemdistrik 32960695 (AYANDA PRIMARY SCHOOL) het **3882** geregistreerde kiesers
- Stemdistrik 32960785 (CENTRAL SECONDARY SCHOOL) het **884** geregistreerde kiesers
- Stemdistrik 32960796 (TVS EXT 8 ITSOSENG) het **2189** geregistreerde kiesers

Wyk 38 het **13280** geregistreerde kiesers en bestaan uit die volgende stemdistrikte:

- Stemdistrik 32951224 (OPEN SPACE OPPOSITE HLANGANISA TAVERN) het **4258** geregistreerde kiesers
- Stemdistrik 32951303 (MINI MUNITORIA) het **1158** geregistreerde kiesers
- Stemdistrik 32951336 (STOREROOM HOSTEL NO. 4) het **2125** geregistreerde kiesers
- Stemdistrik 32951347 (KINGSLEY HOSTEL, HALL NO.2, BLOCK 4) het **3714** geregistreerde kiesers
- Stemdistrik 32951358 (OPEN SPACE CNR DR RIBEIRO ST AND TSAMAYA RD) het **2025** geregistreerde kiesers

Wyk 39 het **13997** geregistreerde kiesers en bestaan uit die volgende stemdistrikte:

- Stemdistrik 32960505 (RODNEY MOKOENA PRIMARY) het **2034** geregistreerde kiesers
- Stemdistrik 32960594 (REABETSWE PRIMARY SCHOOL) het **3431** geregistreerde kiesers
- Stemdistrik 32960606 (20 KLIPFONTEIN / OLD BUILDING) het **2350** geregistreerde kiesers
- 'n Gedeelte van Stemdistrik 32960640 (REFIHLILE-PELE PRIMARY SCHOOL) het **3424** geregistreerde kiesers
- 'n Gedeelte van Stemdistrik 86700012 (TEMPORARY VOTING STATION (MMAPHUTHI)) het **258** geregistreerde kiesers

Wyk 40 het **15966** geregistreerde kiesers en bestaan uit die volgende stemdistrikte:

- Stemdistrik 32950201 (NELLMAPIUS PRIMARY SCHOOL) het **6476** geregistreerde kiesers
- Stemdistrik 32950290 (WILLOWRIDGE HIGH SCHOOL) het **3223** geregistreerde kiesers
- Stemdistrik 32950571 (METHODIST CHURCH) het **2596** geregistreerde kiesers
- Stemdistrik 32952089 (VUKUZENZELE PRIMARY SCHOOL) het **3671** geregistreerde kiesers

Wyk 41 het **14137** geregistreerde kiesers en bestaan uit die volgende stemdistrikte:

- Stemdistrik 32950278 (LAERSKOOL MEYERSPARK) het **3502** geregistreerde kiesers
- Stemdistrik 32950425 (LAERSKOOL SKUILKRANS) het **4500** geregistreerde kiesers
- Stemdistrik 32950964 (LAERSKOOL SILVERTON) het **4059** geregistreerde kiesers
- 'n Gedeelte van Stemdistrik 32950986 (N.G SILVERTON KRUIJN) het **1350** geregistreerde kiesers
- Stemdistrik 32952191 (STATE THEATRE WORKSHOP) het **606** geregistreerde kiesers
- 'n Gedeelte van Stemdistrik 32952203 (LYNNWOOD BAPTIST CHURCH) het **120** geregistreerde kiesers

Wyk 42 het **14797** geregistreerde kiesers en bestaan uit die volgende stemdistrikte:

- 'n Gedeelte van Stemdistrik 32950212 (WATERKLOOF HOERSKOOL) het **2000** geregistreerde kiesers
- Stemdistrik 32950605 (LAERSKOOL LYNNWOOD) het **2922** geregistreerde kiesers
- 'n Gedeelte van Stemdistrik 32950616 (LAERSKOOL MENLOPARK) het **625** geregistreerde kiesers

- Stemdistrik 32950852 (TVS (WATERKLOOF HEIGHTS SHOPPING CENTRE)) het **2222** geregistreerde kiesers
- Stemdistrik 32950863 (LYNNWOOD CATHOLIC CHURCH) het **1903** geregistreerde kiesers
- Stemdistrik 32951022 (WATERKLOOF PRIMARY SCHOOL) het **3372** geregistreerde kiesers
- 'n Gedeelte van Stemdistrik32951178 (PRO- ARTE SCHOOL) het **1753** geregistreerde kiesers

Wyk 43 het **15316** geregistreerde kiesers en bestaan uit die volgende stemdistrikte:

- Stemdistrik 32950919 (EERSTERUST CIVIC CENTRE) het **2915** geregistreerde kiesers
- Stemdistrik 32950920 (P.S. FOURIE PRIMARY SCHOOL) het **2224** geregistreerde kiesers
- Stemdistrik 32950931 (TVS (LABOUR & PEGGY BARNES)) het **2766** geregistreerde kiesers
- Stemdistrik 32950942 (NANTES LAERSKOOL) het **2088** geregistreerde kiesers
- Stemdistrik 32950975 (WALTLOO TESTING GROUNDS) het **689** geregistreerde kiesers
- Stemdistrik 32951886 (DERDEPOORT LAERSKOOL) het **3114** geregistreerde kiesers
- Stemdistrik 32951897 (PROSPERITAS SECONDARY SCHOOL) het **1520** geregistreerde kiesers

Wyk 44 het **15843** geregistreerde kiesers en bestaan uit die volgende stemdistrikte:

- Stemdistrik 32950245 (VILLAGE GLEN) het **4180** geregistreerde kiesers
- Stemdistrik 32951033 (NG GEMEENTE GARSFONTEIN PARK) het **2810** geregistreerde kiesers
- Stemdistrik 32951819 (GARSFONTEIN LAERSKOOL) het **2462** geregistreerde kiesers
- Stemdistrik 32951932 (NED Geref Kerk(Faerie Glen)) het **4030** geregistreerde kiesers
- Stemdistrik 32952078 (TOMORROWS PEOPLE NURSERY SCHOOL) het **2361** geregistreerde kiesers

Wyk 45 het **15338** geregistreerde kiesers en bestaan uit die volgende stemdistrikte:

- Stemdistrik 32950818 (BUS DEPOT PRETORIUS PARK) het **3056** geregistreerde kiesers
- 'n Gedeelte van Stemdistrik32950829 (SCOUT CENTRE) het **269** geregistreerde kiesers
- 'n Gedeelte van Stemdistrik32950896 (MORELETA SHOPPING CENTRE) het **2800** geregistreerde kiesers
- Stemdistrik 32950908 (CONSTANTIA PARK LAERSKOOL) het **3331** geregistreerde kiesers
- 'n Gedeelte van Stemdistrik32950997 (MORELETTA RIDGE SHOPPING CENTRE) het **0** geregistreerde kiesers
- Stemdistrik 32951077 (GARSFONTEIN HOERSKOOL) het **4387** geregistreerde kiesers
- Stemdistrik 32951088 (GARSFONTEIN LAERSKOOL) het **1495** geregistreerde kiesers

Wyk 46 het **15641** geregistreerde kiesers en bestaan uit die volgende stemdistrikte:

- 'n Gedeelte van Stemdistrik32950212 (WATERKLOOF HOERSKOOL) het **2145** geregistreerde kiesers
- 'n Gedeelte van Stemdistrik32950829 (SCOUT CENTRE) het **1700** geregistreerde kiesers
- Stemdistrik 32950874 (LYNNWOOD RIDGE PRIMARY SCHOOL) het **3981** geregistreerde kiesers
- 'n Gedeelte van Stemdistrik32950986 (N.G SILVERTON KRUIJN) het **157** geregistreerde kiesers

- Stemdistrik 32951044 (ST ALBANS COLLEGE) het **2017** geregistreerde kiesers
- Stemdistrik 32951055 (ALKANTRANT LIBRARY) het **2337** geregistreerde kiesers
- Stemdistrik 32951099 (NGK PRETORIA OOSTERLIG) het **1795** geregistreerde kiesers
- 'n Gedeelte van Stemdistrik32951178 (PRO- ARTE SCHOOL) het **700** geregistreerde kiesers
- 'n Gedeelte van Stemdistrik32952203 (LYNNWOOD BAPTIST CHURCH) het **809** geregistreerde kiesers

Wyk 47 het **15526** geregistreerde kiesers en bestaan uit die volgende stemdistrikte:

- Stemdistrik 32950885 (LAERSKOOL ELARDUSPARK) het **2767** geregistreerde kiesers
- 'n Gedeelte van Stemdistrik32950896 (MORELETA SHOPPING CENTRE) het **789** geregistreerde kiesers
- 'n Gedeelte van Stemdistrik32950997 (MORELETTA RIDGE SHOPPING CENTRE) het **5850** geregistreerde kiesers
- Stemdistrik 32951000 (CORPUS KRISTI (WOORD EN LEWE)) het **3630** geregistreerde kiesers
- Stemdistrik 32951066 (TVS(WINGATE PARK SHOPPING CENTRE)) het **2446** geregistreerde kiesers
- 'n Gedeelte van Stemdistrik32980024 (PIERRE VAN RYNEVELD COMMUNITY CENTRE) het **44** geregistreerde kiesers

Wyk 48 het **15155** geregistreerde kiesers en bestaan uit die volgende stemdistrikte:

- Stemdistrik 32980114 ((TVS) OLIEVENHOUTBOSCH 389 (NEXT TO TAXI RANK))) het **5717** geregistreerde kiesers
- Stemdistrik 32980237 (HEUWELOORD COMMUNITY CENTRE TEST) het **1857** geregistreerde kiesers
- Stemdistrik 32980293 (MNANDI COMMUNITY CENTRE) het **848** geregistreerde kiesers
- Stemdistrik 32980305 (SUMMIT CONTRACTORS) het **833** geregistreerde kiesers
- Stemdistrik 32980327 (TVS (GERHARDSVILLE AGRICULTURAL HOLDINGS) het **644** geregistreerde kiesers
- Stemdistrik 32980338 (MIMOSA CHICKEN FARM) het **1563** geregistreerde kiesers
- Stemdistrik 32980349 (TVS(PORION 144 OF THE MISSION)) het **1044** geregistreerde kiesers
- Stemdistrik 32980372 (OLIEVENHOUTBOSCH COMMUNITY HALL) het **2649** geregistreerde kiesers

Wyk 49 het **14176** geregistreerde kiesers en bestaan uit die volgende stemdistrikte:

- Stemdistrik 32951640 (LAERSKOOL RACHEL DE BEER) het **2276** geregistreerde kiesers
- 'n Gedeelte van Stemdistrik32951695 (WONDERBOOM FIRE STATION) het **1380** geregistreerde kiesers
- Stemdistrik 32960516 (LESEDI PRIMARY SCHOOL) het **2696** geregistreerde kiesers
- Stemdistrik 32960763 (TVS DUNUSA SPORTS GROUND) het **1977** geregistreerde kiesers
- Stemdistrik 33170015 (HAAKDOORN PRIMARY) het **1127** geregistreerde kiesers
- Stemdistrik 33170059 (KUDUMELA PRIMARY) het **1432** geregistreerde kiesers
- Stemdistrik 33170060 (NG KERK PETRONELLA) het **951** geregistreerde kiesers
- Stemdistrik 33170082 (PB ALGEMENE HANDELAARS) het **1493** geregistreerde kiesers
- Stemdistrik 33170116 (ROOIWAL CLUB HALL) het **844** geregistreerde kiesers

Wyk 50 het **13534** geregistreerde kiesers en bestaan uit die volgende stemdistrikte:

- Stemdistrik 32951639 (NORTHRIDGE PRIMARY SCHOOL) het **2009** geregistreerde kiesers
- Stemdistrik 32951684 (HOERSKOOL OVERKRUIN) het **2843** geregistreerde kiesers
- 'n Gedeelte van Stemdistrik32951695 (WONDERBOOM FIRE STATION) het **50** geregistreerde kiesers

- Stemdistrik 32951718 (TVS MUNICIPAL PARK) het **1800** geregistreerde kiesers
- Stemdistrik 32951842 (WONDERBOOM LAERSKOOL) het **3608** geregistreerde kiesers
- Stemdistrik 32951853 (STEPHANUS ROOS LAERSKOOL) het **3224** geregistreerde kiesers

Wyk 51 het **12535** geregistreerde kiesers en bestaan uit die volgende stemdistrikte:

- Stemdistrik 32950739 (SEAPARANKWE PRIMARY SCHOOL) het **2424** geregistreerde kiesers
- Stemdistrik 32950740 (SESHEGONG PRIMARY SCHOOL) het **2216** geregistreerde kiesers
- Stemdistrik 32950751 (ISAAC MORE PRIMARY SCHOOL) het **2417** geregistreerde kiesers
- Stemdistrik 32950795 (BOKGONI TECHNICAL SCHOOL) het **2932** geregistreerde kiesers
- Stemdistrik 32950807 (JJ DE JONG PRIMARY SCHOOL) het **1800** geregistreerde kiesers
- Stemdistrik 32952090 (TVS OPEN SPACE CNR SEKHU AND MATLEJOANE) het **746** geregistreerde kiesers

Wyk 52 het **15985** geregistreerde kiesers en bestaan uit die volgende stemdistrikte:

- Stemdistrik 32950368 (LAERSKOOL VILLIERIA) het **3777** geregistreerde kiesers
- Stemdistrik 32950391 (TOTIUSDAL LAERSKOOL) het **2502** geregistreerde kiesers
- Stemdistrik 32951011 (HOERSKOOL STAATSPRES CR SWART) het **2154** geregistreerde kiesers
- Stemdistrik 32951101 (LAERSKOOL VOORPOS) het **2628** geregistreerde kiesers
- Stemdistrik 32951112 (LINDOPARK LAERSKOOL) het **1723** geregistreerde kiesers
- Stemdistrik 32951123 (NELLIE SWART LAERSKOOL) het **2600** geregistreerde kiesers
- Stemdistrik 32951875 (N.G. KERK BERGTUIN) het **601** geregistreerde kiesers

Wyk 53 het **14813** geregistreerde kiesers en bestaan uit die volgende stemdistrikte:

- Stemdistrik 32950256 (HOERSKOOL HENDRIK VERWOERD) het **1737** geregistreerde kiesers
- Stemdistrik 32950335 (TEMPORARY VOTING STATION (KORFBAL VELD)) het **1575** geregistreerde kiesers
- Stemdistrik 32950379 (EBEN SWEMMER LAERSKOOL) het **2291** geregistreerde kiesers
- Stemdistrik 32950403 (LAERSKOOL PIERNEEF) het **2101** geregistreerde kiesers
- Stemdistrik 32950414 (QUEENSWOOD LAERSKOOL) het **4527** geregistreerde kiesers
- Stemdistrik 32950436 (RIETONDALE PRIMARY SCHOOL) het **2582** geregistreerde kiesers

Wyk 54 het **13134** geregistreerde kiesers en bestaan uit die volgende stemdistrikte:

- Stemdistrik 32950111 (SKEMERVREUGDE DIENSENTNUM(SILWERKROON)) het **1471** geregistreerde kiesers
- Stemdistrik 32950302 (MAYVILLE LAERSKOOL) het **3623** geregistreerde kiesers
- Stemdistrik 32950313 (LAERSKOOL WONDERBOOM SUID) het **3753** geregistreerde kiesers
- Stemdistrik 32950324 (MAGALIES SCHOOL (SONNESTRAAL)) het **2479** geregistreerde kiesers
- Stemdistrik 32950357 (HUIS VERGENOEG) het **1808** geregistreerde kiesers

Wyk 55 het **13538** geregistreerde kiesers en bestaan uit die volgende stemdistrikte:

- Stemdistrik 32950021 (LAERSKOOL GENL. NICOLAAS SMIT) het **1383** geregistreerde kiesers
- Stemdistrik 32950043 (TUINE HOERSKOOL) het **2362** geregistreerde kiesers
- Stemdistrik 32950087 (LAERSKOOL BOOYSENS) het **3715** geregistreerde kiesers

- Stemdistrik 32950122 (GENERAAL BEYERS LAERSKOOL) het **3527** geregistreerde kiesers
- Stemdistrik 32950144 (DANVILLE LAERSKOOL) het **1384** geregistreerde kiesers
- Stemdistrik 32950155 (TVS PARK WESTVIEW) het **1167** geregistreerde kiesers

Wyk 56 het **15824** geregistreerde kiesers en bestaan uit die volgende stemdistrikte:

- Stemdistrik 32950504 (PRETORIA OOS LAERSKOOL) het **2041** geregistreerde kiesers
- Stemdistrik 32950548 (ANTON VAN WOUW LAERSKOOL) het **2452** geregistreerde kiesers
- Stemdistrik 32950582 (ARCADIA PRIMARY SCHOOL) het **2040** geregistreerde kiesers
- Stemdistrik 32950593 (TVS (BELGRAVE SQUARE PARK)) het **4301** geregistreerde kiesers
- 'n Gedeelte van Stemdistrik 32950616 (LAERSKOOL MENLOPARK) het **3700** geregistreerde kiesers
- Stemdistrik 32952214 (AGS CHURCH HATFIELD) het **1290** geregistreerde kiesers

Wyk 57 het **15540** geregistreerde kiesers en bestaan uit die volgende stemdistrikte:

- 'n Gedeelte van Stemdistrik 32950212 (WATERKLOOF HOERSKOOL) het **200** geregistreerde kiesers
- Stemdistrik 32950841 (MONUMENT PARK LAERSKOOL) het **4710** geregistreerde kiesers
- 'n Gedeelte van Stemdistrik 32980013 (N.G CHURCH PIERRE VAN RYNEVELD) het **1114** geregistreerde kiesers
- Stemdistrik 32980046 (FLEUR LAERSKOOL) het **3210** geregistreerde kiesers
- Stemdistrik 32980068 (LYTTELTON PRIMARY SCHOOL) het **2791** geregistreerde kiesers
- Stemdistrik 32980125 (MUNICIPAL BANQUET HALL) het **3515** geregistreerde kiesers

Wyk 58 het **15644** geregistreerde kiesers en bestaan uit die volgende stemdistrikte:

- Stemdistrik 32950346 (RIVIERA LAERSKOOL) het **1317** geregistreerde kiesers
- Stemdistrik 32950447 (CALEDONIAN SPORTS GROUNDS) het **2983** geregistreerde kiesers
- Stemdistrik 32950469 (PRETORIA TECHNICAL HIGH SCHOOL) het **2347** geregistreerde kiesers
- Stemdistrik 32950470 (METHODIST CHURCH) het **3428** geregistreerde kiesers
- Stemdistrik 32950559 (HAMILTON CONFERENCE CENTRE) het **2373** geregistreerde kiesers
- Stemdistrik 32950560 (NEDERDUITS GEREFORMEERDE KERK ARCADIA) het **3196** geregistreerde kiesers

Wyk 59 het **15684** geregistreerde kiesers en bestaan uit die volgende stemdistrikte:

- Stemdistrik 32950458 (SUNNYSIDE PRIMARY SCHOOL) het **5747** geregistreerde kiesers
- Stemdistrik 32950481 (GEORGE BRINK PARK) het **2283** geregistreerde kiesers
- Stemdistrik 32950492 (METHODIST CHURCH) het **1735** geregistreerde kiesers
- Stemdistrik 32950515 (OOST-EIND LAERSKOOL) het **1830** geregistreerde kiesers
- Stemdistrik 32950526 (TEMPORARY VOTING STATION (MUCKLENEUK PARK)) het **2111** geregistreerde kiesers
- Stemdistrik 32950537 (DEUTSCHES ALTERSHEIM) het **1978** geregistreerde kiesers

Wyk 60 het **15344** geregistreerde kiesers en bestaan uit die volgende stemdistrikte:

- Stemdistrik 32950223 (CITY HALL) het **4748** geregistreerde kiesers
- Stemdistrik 32951145 (HAMILTON PRIMARY SCHOOL) het **6139** geregistreerde kiesers
- Stemdistrik 32951156 (SIMON BEKKER LAERSKOOL) het **2881** geregistreerde kiesers

- Stemdistribrik 32951910 (JOPIE FOURIE LAERSKOOL) het **1576** geregistreerde kiesers
- Wyk **61** het **13398** geregistreerde kiesers en bestaan uit die volgende stembdistrikte:
- Stemdistribrik 32980248 (LAERSKOOL ERASMIA) het **2349** geregistreerde kiesers
 - Stemdistribrik 32980259 (JACARANDA PRIMARY SCHOOL) het **1877** geregistreerde kiesers
 - Stemdistribrik 32980260 (LAUDIUM COMMUNITY HALL) het **1810** geregistreerde kiesers
 - Stemdistribrik 32980271 (LAUDIUM PRIMARY SCHOOL) het **1600** geregistreerde kiesers
 - Stemdistribrik 32980282 (ROSINA SEDIBANE SCHOOL OF SPORTS) het **1643** geregistreerde kiesers
 - Stemdistribrik 32980316 (HIMALAYA SECONDARY SCHOOL) het **1730** geregistreerde kiesers
 - Stemdistribrik 32980350 (TVS (ITIRELENG INFORMAL SETTLEMENT)) het **2389** geregistreerde kiesers
- Wyk **62** het **12400** geregistreerde kiesers en bestaan uit die volgende stembdistrikte:
- Stemdistribrik 32950717 (PATAGENG PRIMARY SCHOOL) het **2808** geregistreerde kiesers
 - Stemdistribrik 32950728 (MABAFENG PRIMARY SCHOOL) het **1929** geregistreerde kiesers
 - Stemdistribrik 32950762 (MATSEKE PRIMARY SCHOOL) het **2620** geregistreerde kiesers
 - Stemdistribrik 32950773 (MBOWENI PRIMARY SCHOOL) het **2765** geregistreerde kiesers
 - Stemdistribrik 32950784 (MANGENA-MOKONE PRIMARY SCHOOL) het **2278** geregistreerde kiesers
- Wyk **63** het **12812** geregistreerde kiesers en bestaan uit die volgende stembdistrikte:
- Stemdistribrik 32950649 (THOHO YANDOU PRIMARY SCHOOL) het **2276** geregistreerde kiesers
 - Stemdistribrik 32950650 (ESIKHISINI COMBINED SCHOOL) het **2017** geregistreerde kiesers
 - Stemdistribrik 32950683 (KGABO PRIMARY SCHOOL) het **1476** geregistreerde kiesers
 - Stemdistribrik 32951965 (SAULRIDGE HIGH SCHOOL) het **7043** geregistreerde kiesers
- Wyk **64** het **12761** geregistreerde kiesers en bestaan uit die volgende stembdistrikte:
- 'n Gedeelte van Stemdistribrik 32980080 (CENTURION TESTING GROUND CENTRE) het **2309** geregistreerde kiesers
 - Stemdistribrik 32980091 (LAERSKOOL ROOIHUISKRAAL) het **3407** geregistreerde kiesers
 - Stemdistribrik 32980103 (AGS NUWE LEWE KERK) het **2726** geregistreerde kiesers
 - Stemdistribrik 32980170 (LAERSKOOL UITSIG) het **2572** geregistreerde kiesers
 - Stemdistribrik 32980204 (HOERSKOOL UITSIG) het **1747** geregistreerde kiesers
- Wyk **65** het **16165** geregistreerde kiesers en bestaan uit die volgende stembdistrikte:
- 'n Gedeelte van Stemdistribrik 32980013 (N.G CHURCH PIERRE VAN RYNEVELD) het **1950** geregistreerde kiesers
 - 'n Gedeelte van Stemdistribrik 32980024 (PIERRE VAN RYNEVELD COMMUNITY CENTRE) het **2500** geregistreerde kiesers
 - Stemdistribrik 32980035 (IRENE PRIMARY SCHOOL) het **3674** geregistreerde kiesers
 - Stemdistribrik 32980057 (LAERSKOOL LOUIS LEIPOLDT) het **4046** geregistreerde kiesers
 - Stemdistribrik 32980079 (LAERSKOOL DORINGKLOOF) het **3995** geregistreerde kiesers
- Wyk **66** het **13976** geregistreerde kiesers en bestaan uit die volgende stembdistrikte:

- Stemdistrik 32950267 (VALHALLA LAERSKOOL) het **3243** geregistreerde kiesers
- 'n Gedeelte van Stemdistrik 32950289 (LAERSKOOL PARATUS) het **18** geregistreerde kiesers
- Stemdistrik 32951167 (DEFENCE SPORTS CLUB) het **2864** geregistreerde kiesers
- Stemdistrik 32951943 (LAERSKOOL SWARTKOP) het **2627** geregistreerde kiesers
- Stemdistrik 32980147 (CENTURION MARATHON CLUB) het **3274** geregistreerde kiesers

Wyk 67 het **12174** geregistreerde kiesers en bestaan uit die volgende stemdistrikte:

- Stemdistrik 32951213 (SHIRINDA PRIMARY SCHOOL) het **3276** geregistreerde kiesers
- Stemdistrik 32951314 (12 APOSTOLIC CHURCH) het **1588** geregistreerde kiesers
- Stemdistrik 32951325 (EMTHUNZINI PRIMARY SCHOOL) het **3476** geregistreerde kiesers
- Stemdistrik 32951370 (SALVATION ARMY CHURCH) het **1594** geregistreerde kiesers
- Stemdistrik 32951381 (ZAMINTUTHUKO PRIMARY SCHOOL) het **2240** geregistreerde kiesers

Wyk 68 het **12486** geregistreerde kiesers en bestaan uit die volgende stemdistrikte:

- Stemdistrik 32950627 (MASIZANE PRIMARY SCHOOL) het **2971** geregistreerde kiesers
- Stemdistrik 32950638 (EDWARD PHATUDI HIGH SCHOOL) het **3422** geregistreerde kiesers
- Stemdistrik 32950661 (PFUKANI COMMUNITY CRECHE) het **1448** geregistreerde kiesers
- Stemdistrik 32950672 (MAKGATHO PRIMARY SCHOOL) het **2453** geregistreerde kiesers
- Stemdistrik 32951954 (MAHLAHLE PRIMARY SCHOOL) het **2192** geregistreerde kiesers

Wyk 69 het **14039** geregistreerde kiesers en bestaan uit die volgende stemdistrikte:

- 'n Gedeelte van Stemdistrik 32980080 (CENTURION TESTING GROUND CENTRE) het **1500** geregistreerde kiesers
- Stemdistrik 32980136 (CENTURION SHOPPING CENTRE BUS TERMINUS) het **2491** geregistreerde kiesers
- Stemdistrik 32980158 (HOERSKOOL ZWARTKOP) het **3593** geregistreerde kiesers
- Stemdistrik 32980169 (CENTURION WRESTLING HALL) het **2869** geregistreerde kiesers
- Stemdistrik 32980181 (NG WIERDA PARK) het **3586** geregistreerde kiesers

Wyk 70 het **15245** geregistreerde kiesers en bestaan uit die volgende stemdistrikte:

- 'n Gedeelte van Stemdistrik 32980192 (LAERSKOOL WIERDAPARK) het **1499** geregistreerde kiesers
- Stemdistrik 32980215 (LAERSKOOL BAKENKOP) het **5402** geregistreerde kiesers
- Stemdistrik 32980226 (TVS(ZWARTKOP LAPA)) het **1702** geregistreerde kiesers
- Stemdistrik 32980361 (SYTZE WIERDA SPORTS AND CULTURAL CLUB) het **2642** geregistreerde kiesers

Wyk 71 het **12909** geregistreerde kiesers en bestaan uit die volgende stemdistrikte:

- Stemdistrik 32951785 (TEMPORARY VOTING STATION PRIVATE OPEN STAND 124) het **3312** geregistreerde kiesers
- Stemdistrik 32951796 (LEDWABA FUNERAL UNDERTAKERS HALL (PHOMOLONG)) het **5261** geregistreerde kiesers
- Stemdistrik 32951808 (TEMPORARY VOTING STATION VUKU UZAME BRICK YARD) het **4336** geregistreerde kiesers

Wyk 72 het **14066** geregistreerde kiesers en bestaan uit die volgende stemdistrikte:

- Stemdistrik 32950694 (N'WA MHINGA PRIMARY SCHOOL) het **2771** geregistreerde kiesers

- Stemdistribrik 32950706 (MAKGWARANENG PRIMARY SCHOOL) het **2402** geregistreerde kiesers
- Stemdistribrik 32951752 (TEMPORARY VOTING STATION (GAZANKULU CLINIC)) het **4183** geregistreerde kiesers
- Stemdistribrik 32951763 (TEMPORARY VOTING STATION OPEN SPACE NEXT DR MABE'S) het **2182** geregistreerde kiesers
- Stemdistribrik 32951774 (TEMPORARY VOTING STATION OPEN SPACE BETWEEN J106-J) het **2528** geregistreerde kiesers

Wyk 73 het **15508** geregistreerde kiesers en bestaan uit die volgende stembdistrikte:

- Stemdistribrik 33160014 (MOKONYAMA PRIMARY SCHOOL) het **2125** geregistreerde kiesers
- Stemdistribrik 33160025 (HAMMANSKRAAL COMMUNITY HALL) het **1585** geregistreerde kiesers
- Stemdistribrik 33170127 (ST CAMILLIS SKOOL) het **845** geregistreerde kiesers
- Stemdistribrik 86661153 (MOKONYAMA PRIMARY SCHOOL) het **959** geregistreerde kiesers
- Stemdistribrik 86661164 (BAPTIST CHURCH) het **1440** geregistreerde kiesers
- Stemdistribrik 86661186 (LEBELO PRIMARY SCHOOL) het **1282** geregistreerde kiesers
- Stemdistribrik 86661197 (LETHAMAGE MIDDLE SCHOOL) het **1042** geregistreerde kiesers
- Stemdistribrik 86661210 (MATAGANENG PRIMARY SCHOOL) het **1602** geregistreerde kiesers
- Stemdistribrik 86661221 (WATER SITE OFFICE) het **981** geregistreerde kiesers
- Stemdistribrik 86661232 (COMMUNITY OFFICE) het **1868** geregistreerde kiesers
- Stemdistribrik 86661243 (BOITSHEPO MIDDLE SCHOOL) het **1779** geregistreerde kiesers

Wyk 74 het **14065** geregistreerde kiesers en bestaan uit die volgende stembdistrikte:

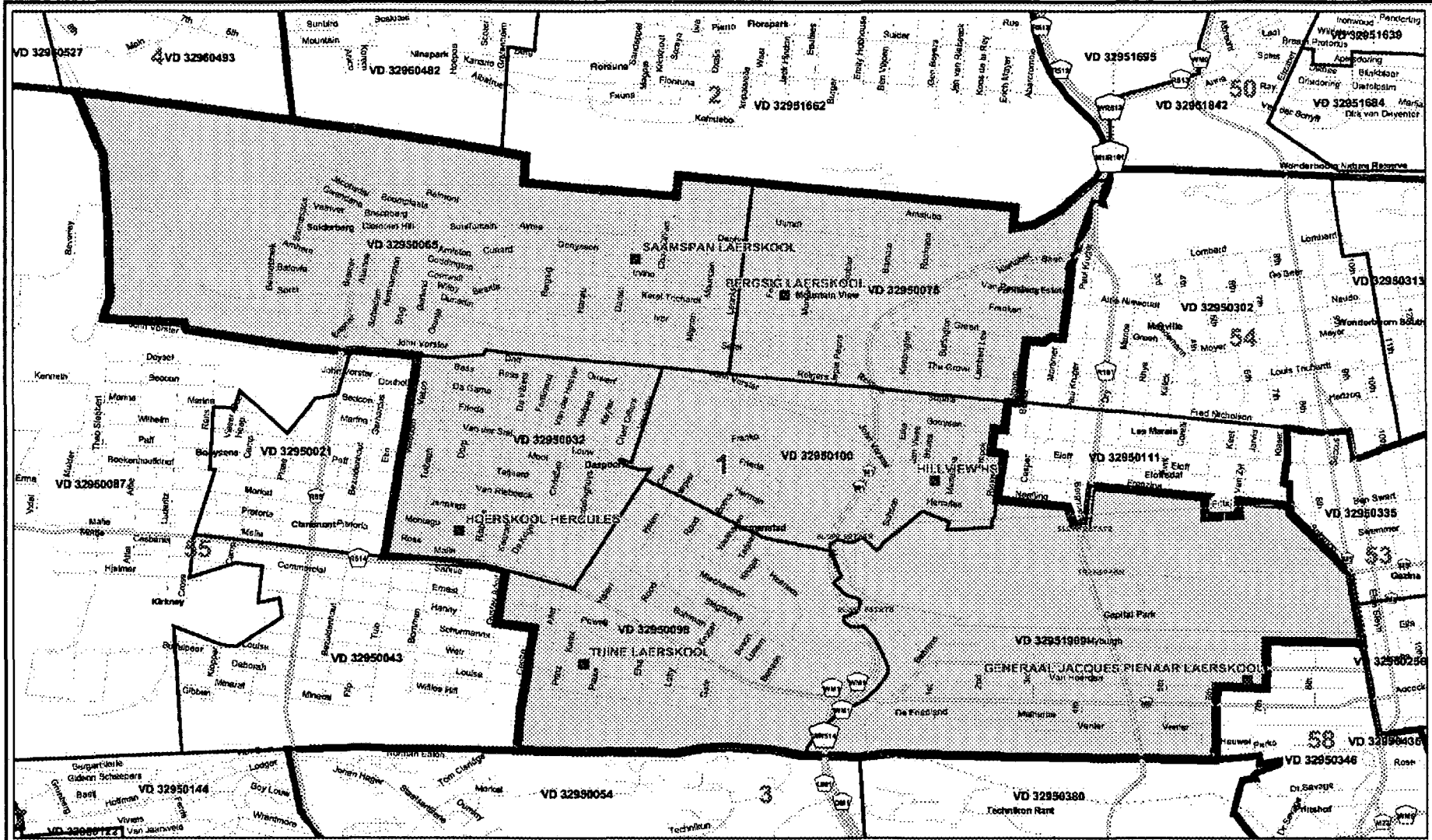
- Stemdistribrik 33170105 (KANANA PRIMARY SCHOOL) het **2792** geregistreerde kiesers
- Stemdistribrik 86720025 (TEMPORARY STATION (OPEN AREA NEXT TO GOLD STAR)) het **1148** geregistreerde kiesers
- Stemdistribrik 86720081 (RENEILWE PRIMARY SCHOOL) het **2406** geregistreerde kiesers
- Stemdistribrik 86720092 (MAKGETSI HIGH SCHOOL TEST) het **3399** geregistreerde kiesers
- Stemdistribrik 86720104 (REFITLHILE PRIMARY SCHOOL) het **2000** geregistreerde kiesers
- Stemdistribrik 86720115 (TEMBA TECHNICAL COLLEGE) het **806** geregistreerde kiesers
- Stemdistribrik 86720126 (PORTION 9 (TVS)) het **1514** geregistreerde kiesers

Wyk 75 het **14100** geregistreerde kiesers en bestaan uit die volgende stembdistrikte:

- Stemdistribrik 86662873 (TEMP VS(SELOSESHA SPORTS GROUND)) het **922** geregistreerde kiesers
- Stemdistribrik 86720014 (TEMPORARY STATION (CHRIS HANI SPORTS GROUND)) het **1747** geregistreerde kiesers
- Stemdistribrik 86720036 (LEBONENG PRIMARY SCHOOL) het **1634** geregistreerde kiesers
- Stemdistribrik 86720047 (PHL MORAKA HIGH) het **2118** geregistreerde kiesers
- Stemdistribrik 86720070 (RATSHEPO SCHOOL) het **2424** geregistreerde kiesers
- Stemdistribrik 86720137 (SIKHULULEKILE HIGH SCHOOL) het **2856** geregistreerde kiesers
- Stemdistribrik 86720148 (TEMPORARY VOTING STATION (TVS SPORTS GROUND UNIT 5)) het **2399** geregistreerde kiesers

Wyk 76 het **12805** geregistreerde kiesers en bestaan uit die volgende stembdistrikte:

- Stemdistrik 86661041 (PHALESANE PRIMARY SCHOOL) het **1192** geregistreerde kiesers
- Stemdistrik 86661052 (MABUATLOU PRIMARY SCHOOL) het **1792** geregistreerde kiesers
- Stemdistrik 86661085 (MODITELA MIDDLE SCHOOL) het **1930** geregistreerde kiesers
- Stemdistrik 86661119 (MIKIKMIKI SPORTS GROUND) het **1671** geregistreerde kiesers
- Stemdistrik 86661704 (KEKANA PRIMARY SCHOOL) het **1216** geregistreerde kiesers
- Stemdistrik 86662211 (SEROTE MOSETLHE PRIMARY SCHOOL) het **1254** geregistreerde kiesers
- Stemdistrik 86662222 (HANS KEKANA SCHOOL) het **2521** geregistreerde kiesers
- Stemdistrik 86662671 (KINGS SPPORTS GROUND) het **1229** geregistreerde kiesers



Legend

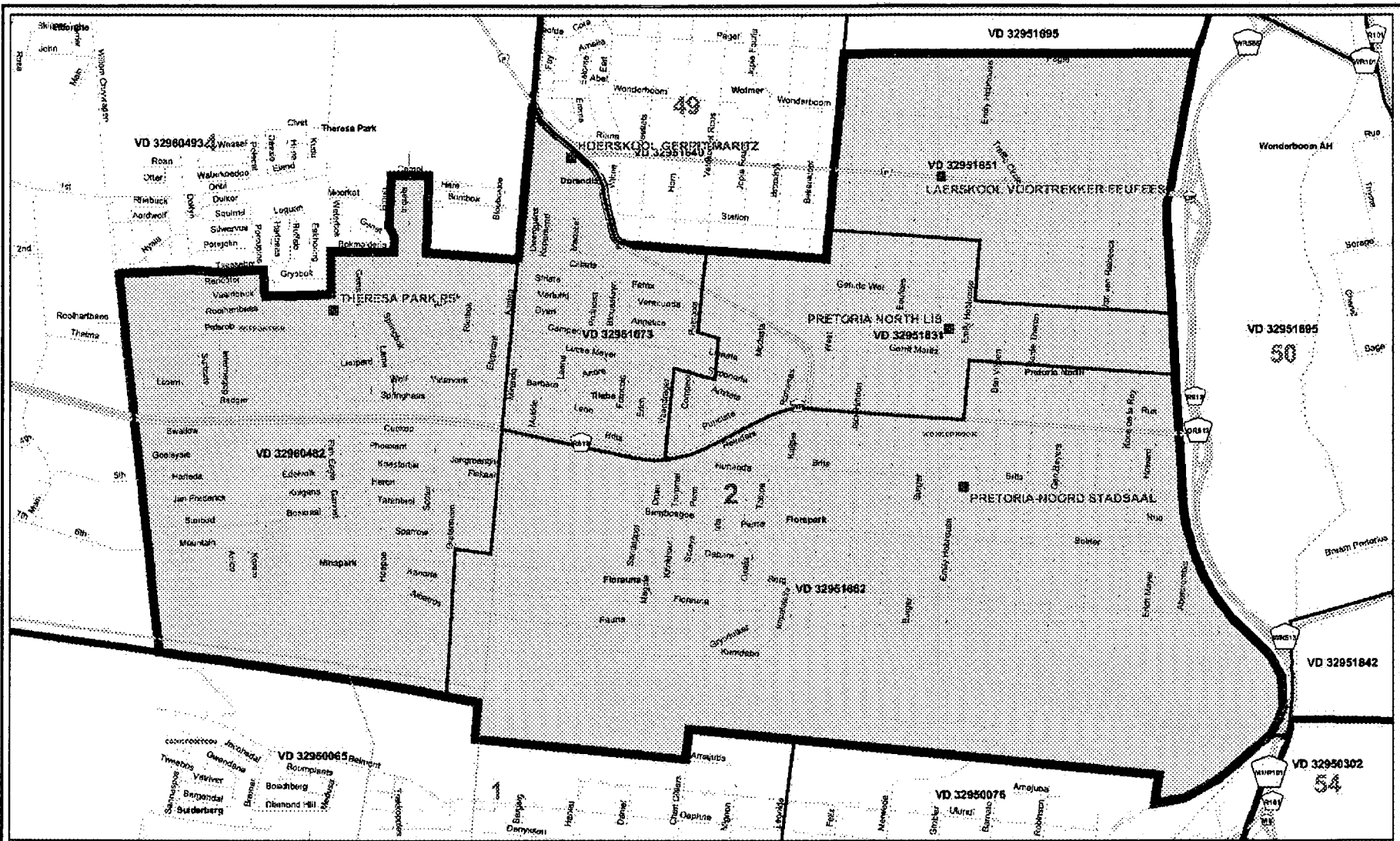
Provincial Boundary	Parent Farms	Voting Station
Local Municipality	Ward	Main Road
District Management Area	Voting District	Road
Traditional Authority Area	Dam	River

City of Tshwane
 Publication of the delimitation of Ward 1
 of City of Tshwane(Pretoria)
 in terms of Item 5 of Schedule 1 to the
 Local Government: Municipal Structures Act, 1998
 (Act No.117 of 1998)

 NOT TO SCALE
DATE February 2005
WARD NUMBER 1

Additional information relating to this map
 can be obtained by contacting the
 Municipal Demarcation Board at:
 Tel: (012) 342 2481 Fax: (012) 342 2480
 e-mail: info@demarcation.org.za
 Website: www.demarcation.org.za
 Address: Private Bag X28, Hatfield 0028





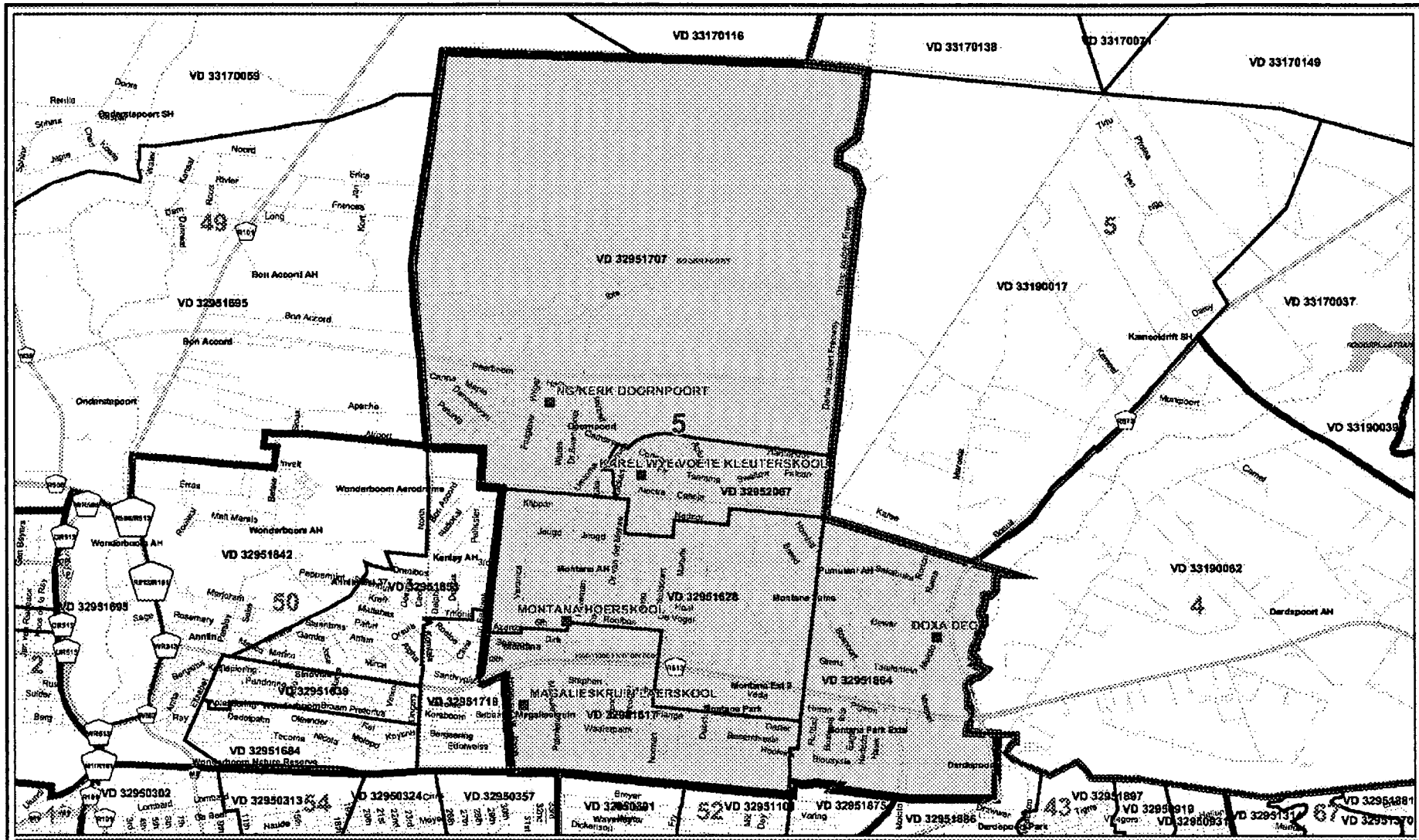
Legend		
	Provincial Boundary	
	Local Municipality	
	District Management Area	
	Traditional Authority Area	
	Parent Farms	
	Ward	
	Voting District	
	Dom	
	Voting Station	
	Main Road	
	Road	
	River	

City of Tshwane
 Publication of the delimitation of Ward 2
 of City of Tshwane (Pretoria)
 in terms of Item 5 of Schedule 1 to the
 Local Government: Municipal Structures Act, 1998
 (Act No.117 of 1998)

	NOT TO SCALE
DATE	February 2005
WARD NUMBER	2

Additional information relating to this map
 can be obtained by contacting the
 Municipal Demarcation Board at:
 Tel: (012) 342 2481 Fax: (012) 342 2480
 e-mail: info@demarcation.org.za
 Website: www.demarcation.org.za
 Address: Private Bag X28, Hatfield 0028





Legend

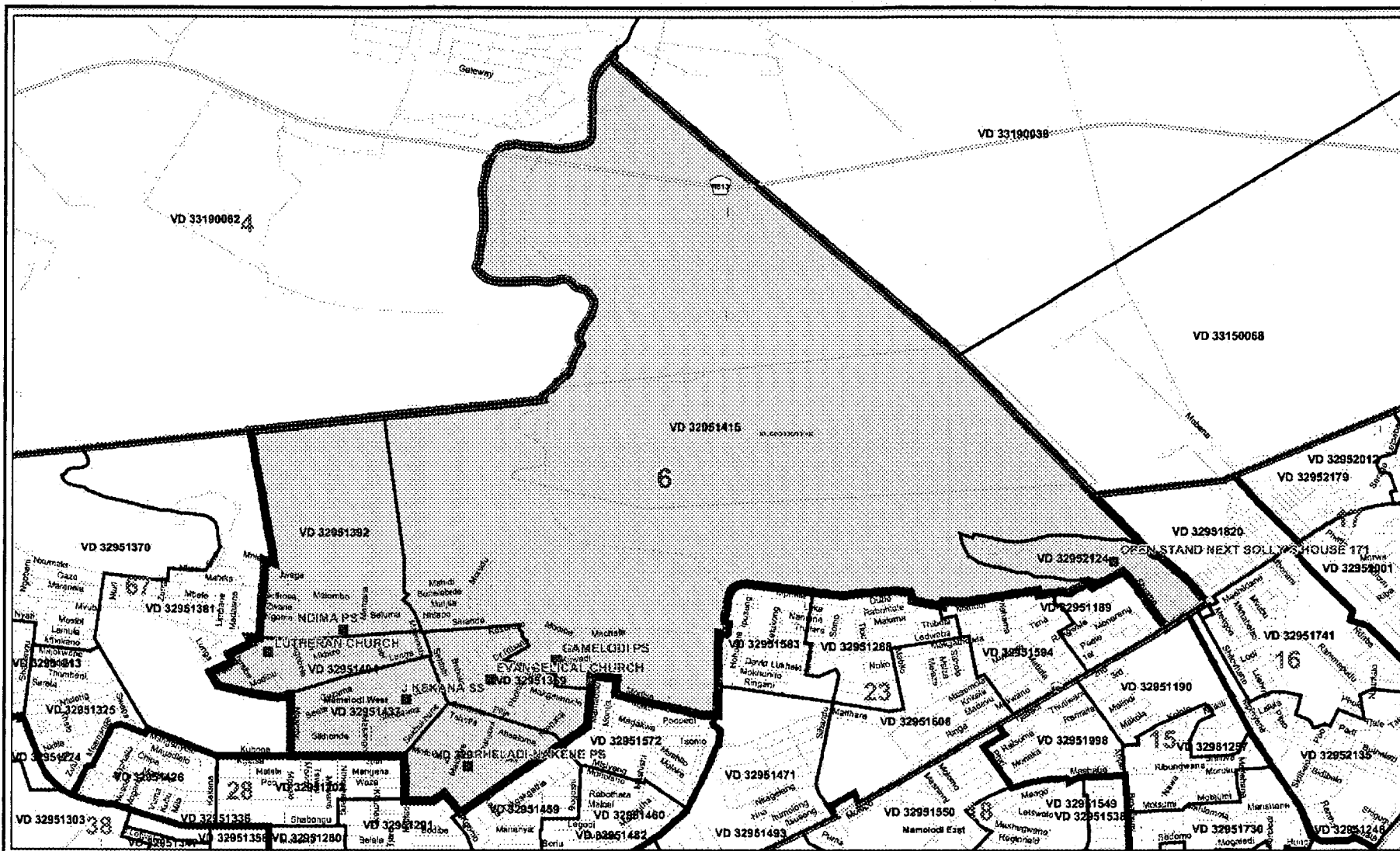
Provincial Boundary	Parent Farms	Voting Station
Local Municipality	Ward	Main Road
District Management Area	Voting District	Road
Traditional Authority Area	Dam	River

City of Tshwane
 Publication of the delimitation of Ward 5
 of City of Tshwane(Pretoria)
 in terms of Item 5 of Schedule 1 to the
 Local Government: Municipal Structures Act, 1998
 (Act No.117 of 1998)

 NOT TO SCALE
DATE February 2005
WARD NUMBER 5

Additional information relating to this map
 can be obtained by contacting the
 Municipal Demarcation Board at:
 Tel: (012) 342 2481 Fax: (012) 342 2480
 e-mail: info@demarcation.org.za
 Website: www.demarcation.org.za
 Address: Private Bag X28, Hatfield 0028





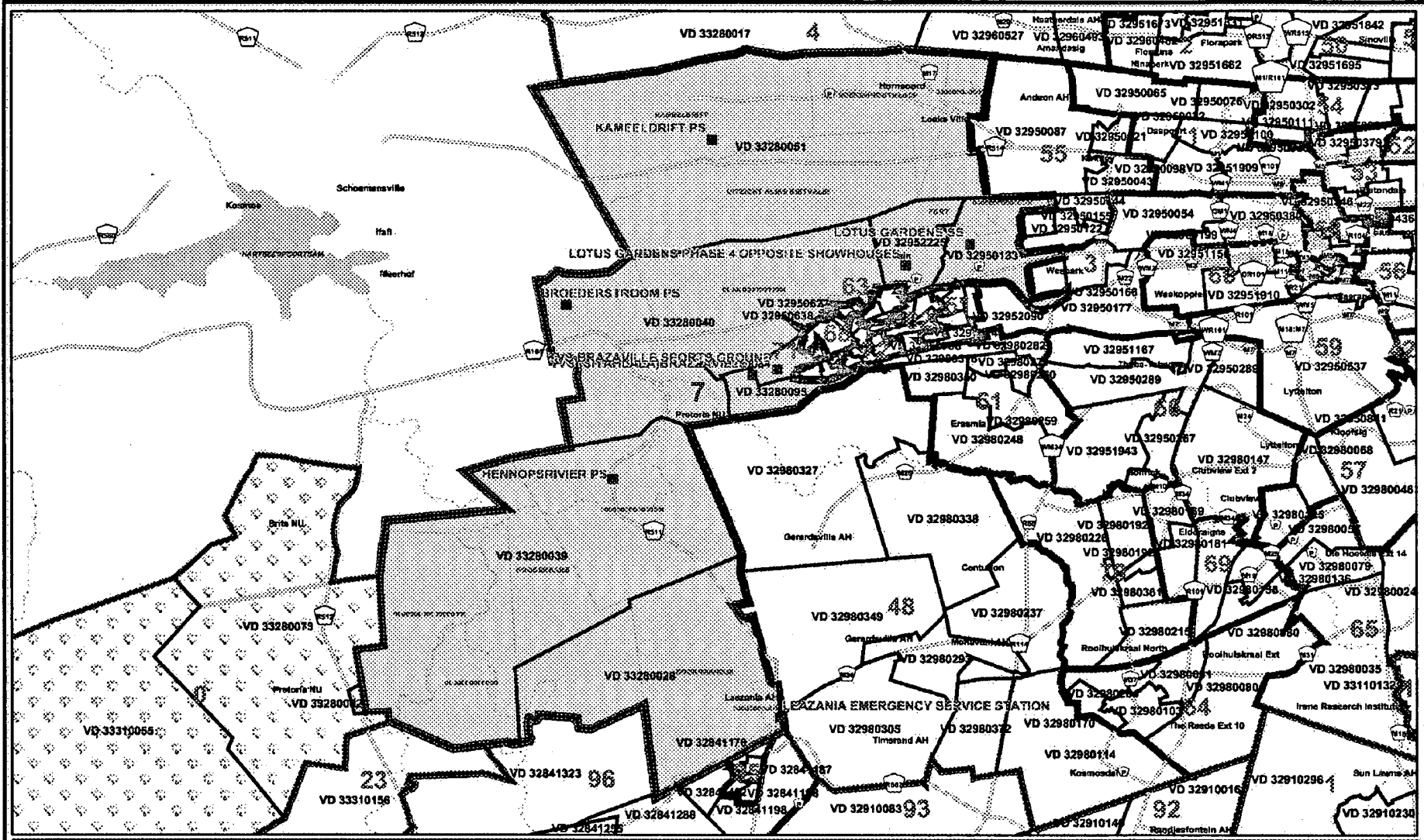
Legend		
	Provincial Boundary	
	Local Municipality	
	District Management Area	
	Traditional Authority Area	
	Parent Farms	
	Ward	
	Voting District	
	Dam	
	Voting Station	
	Main Road	
	Road	
	River	

City of Tshwane
 Publication of the delimitation of Ward 6
 of City of Tshwane (Pretoria)
 in terms of Item 5 of Schedule 1 to the
 Local Government: Municipal Structures Act, 1998
 (Act No. 117 of 1998)

	NOT TO SCALE
DATE	February 2005
WARD NUMBER	6

Additional information relating to this map
 can be obtained by contacting the
 Municipal Demarcation Board at:
 Tel: (012) 342 2481 Fax: (012) 342 2480
 e-mail: info@demarcation.org.za
 Website: www.demarcation.org.za
 Address: Private Bag X28, Hatfield 0028






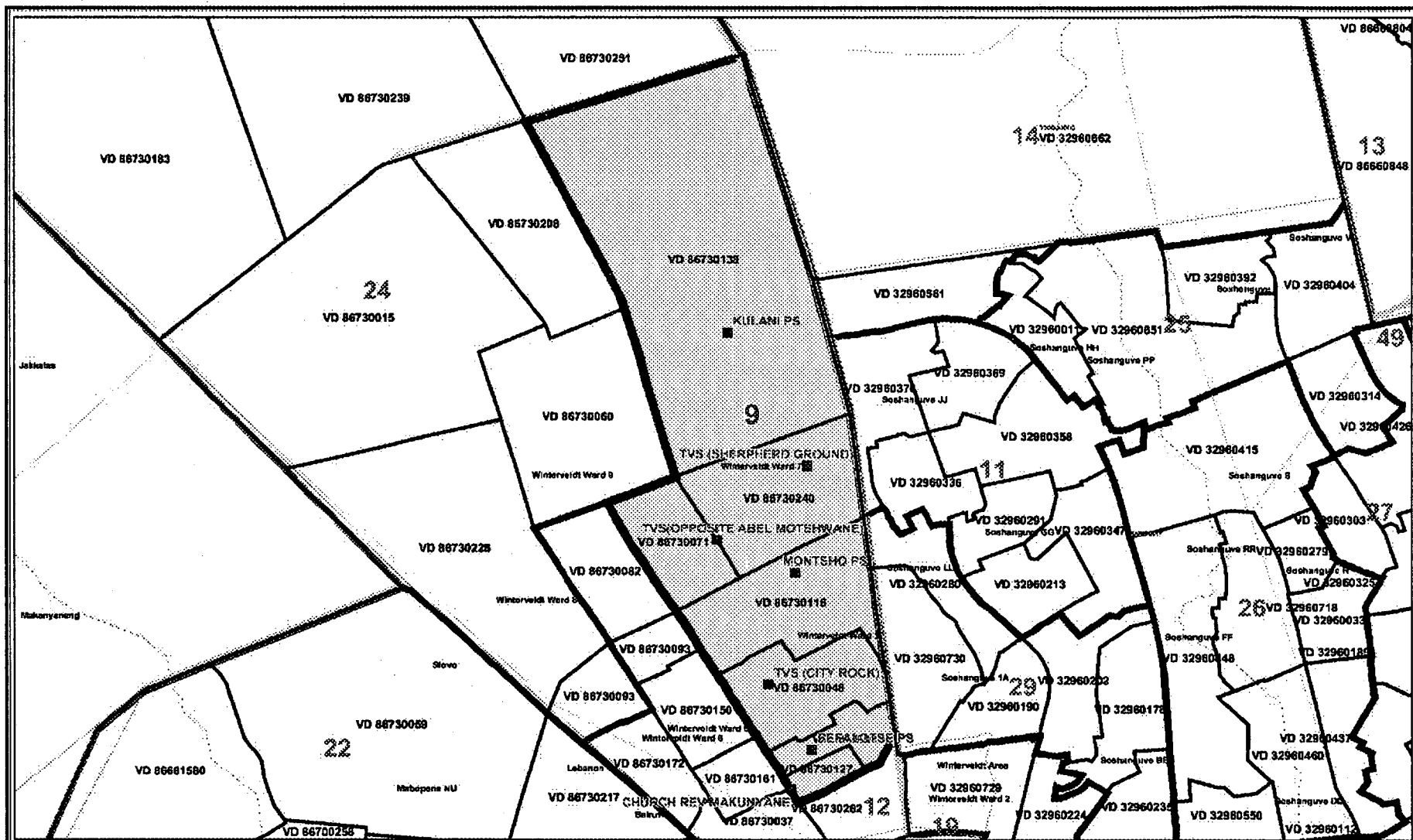
Legend		
	Provincial Boundary	
	Parent Farms	
	Local Municipality	
	District Management Area	
	Traditional Authority Area	
	Ward	
	Voting District	
	Dam	
	Main Road	
	Road	
	River	
	Voting Station	

City of Tshwane
 Publication of the delimitation of Ward 7
 of City of Tshwane(Pretoria)
 in terms of Item 5 of Schedule 1 to the
 Local Government: Municipal Structures Act, 1998
 (Act No.117 of 1998)

 NOT TO SCALE
DATE February 2005
WARD NUMBER 7

Additional information relating to this map
 can be obtained by contacting the
 Municipal Demarcation Board at:
 Tel: (012) 342 2481 Fax: (012) 342 2480
 e-mail: Info@demarcation.org.za
 Website: www.demarcation.org.za
 Address: Private Bag X28, Hatfield 0028





Legend

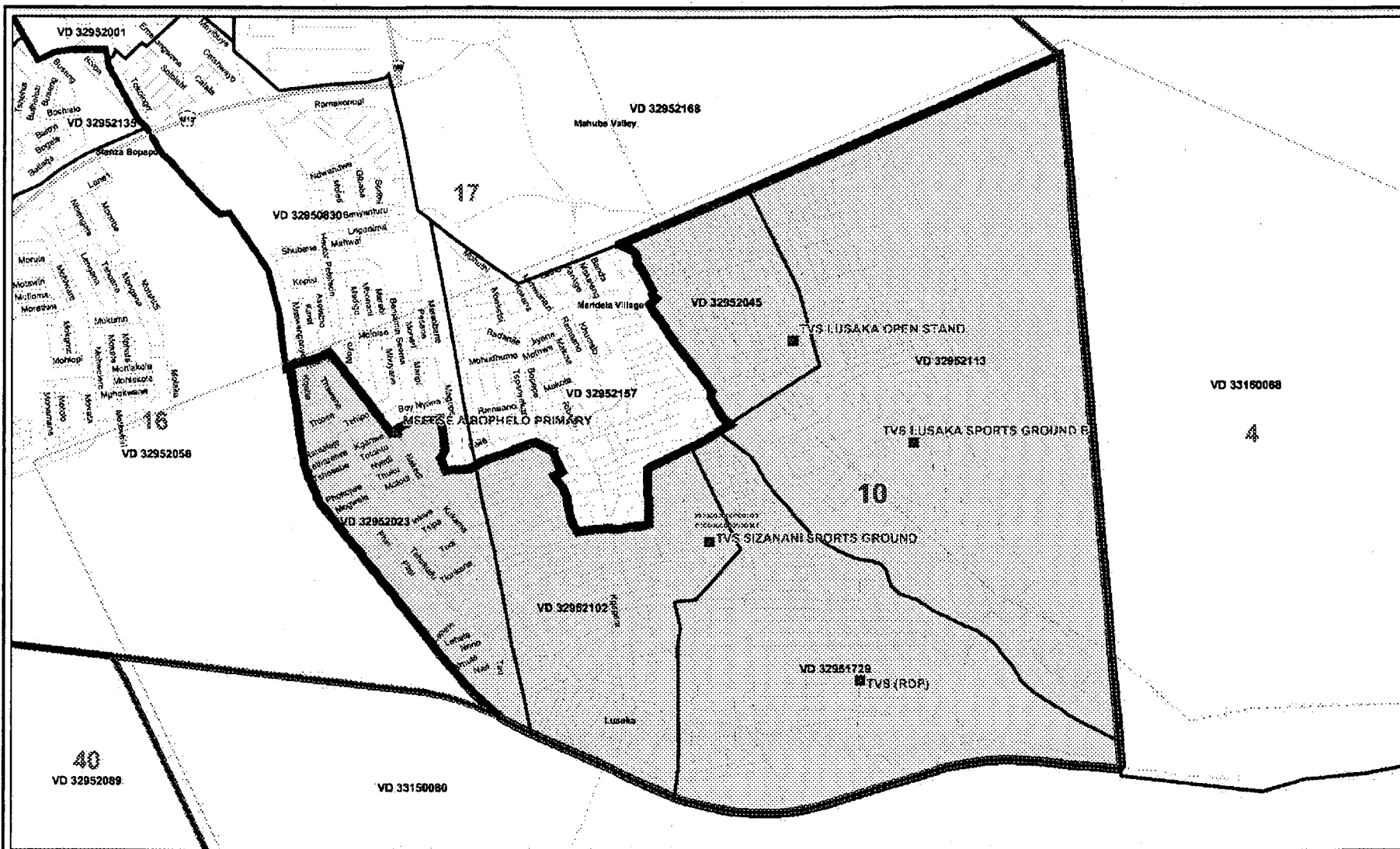
Provincial Boundary	Parent Farms	Voting Station
Local Municipality	Ward	Main Road
District Management Area	Voting District	Road
Traditional Authority Area	Dam	River

City of Tshwane
 Publication of the delimitation of Ward 9
 of City of Tshwane (Pretoria)
 in terms of Item 5 of Schedule 1 to the
 Local Government: Municipal Structures Act, 1998
 (Act No. 117 of 1998)

 NOT TO SCALE
DATE February 2005
WARD NUMBER 9

Additional information relating to this map
 can be obtained by contacting the
 Municipal Demarcation Board at
 Tel: (012) 342 2481 Fax: (012) 342 2480
 e-mail: info@demarcation.org.za
 Website: www.demarcation.org.za
 Address: Private Bag X28, Hatfield 0028






Legend

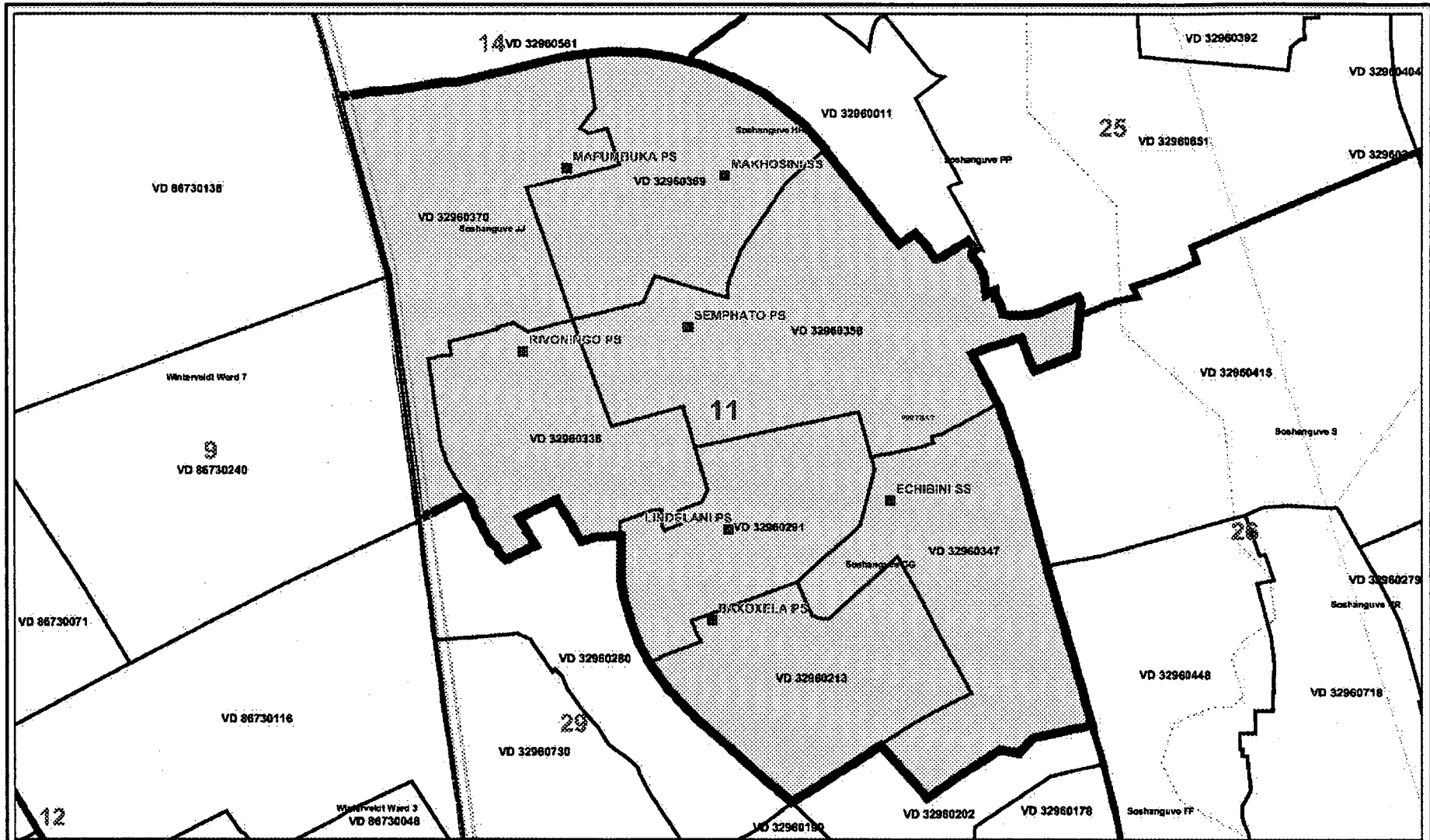
- Provincial Boundary: [Dashed line]
- Local Municipality: [Thick solid line]
- District Management Area: [Dotted line]
- Traditional Authority Area: [Hatched area]
- Parent Farms: [Dotted line]
- Ward: [Thick solid line]
- Voting District: [Thin solid line]
- Dam: [Hatched area]
- Voting Station: [Small square]
- Main Road: [Dashed line]
- Road: [Thin solid line]
- River: [Wavy line]

City of Tshwane
 Publication of the delimitation of Ward 10
 of City of Tshwane (Pretoria)
 in terms of Item 5 of Schedule 1 to the
 Local Government: Municipal Structures Act, 1998
 (Act No. 117 of 1998)

 NOT TO SCALE
 DATE
 February 2005
 WARD NUMBER
 10

Additional information relating to this map
 can be obtained by contacting the
 Municipal Demarcation Board at:
 Tel: (012) 342 2481 Fax: (012) 342 2480
 e-mail: info@demarcation.org.za
 Website: www.demarcation.org.za
 Address: Private Bag X28, Hatfield 0028





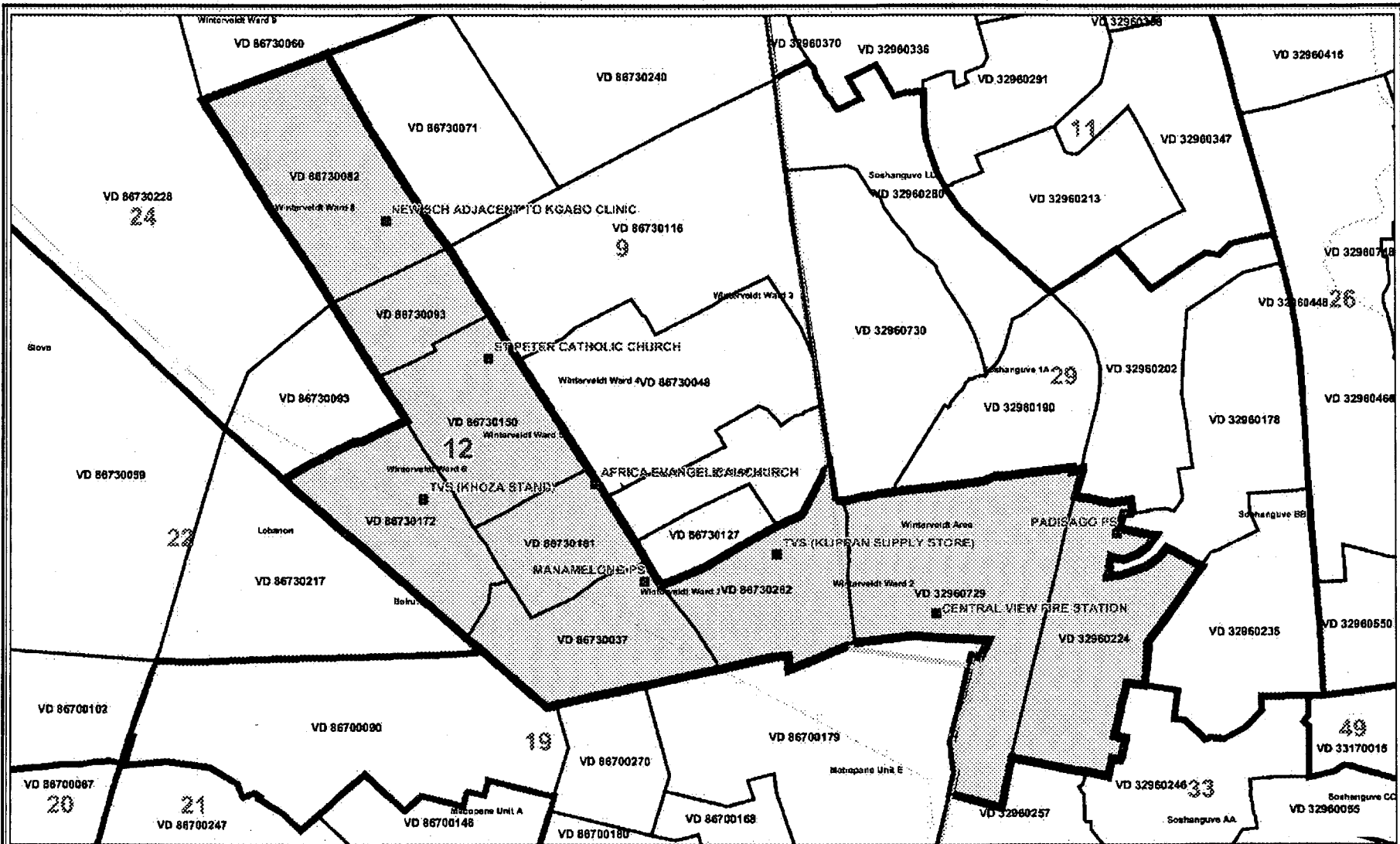
Legend		
	Provincial Boundary	
	Parent Farms	
	Local Municipality	
	District Managers Area	
	Traditional Authority Area	
	Ward	
	Voting District	
	Dam	
	Main Road	
	Road	
	River	
	Voting Station	

City of Tshwane
 Publication of the delimitation of Ward 11
 of City of Tshwane(Pretoria)
 in terms of Item 5 of Schedule 1 to the
 Local Government: Municipal Structures Act, 1998
 (Act No.117 of 1998)

 NOT TO SCALE
DATE February 2005.
WARD NUMBER 11.

Additional information relating to this map
 can be obtained by contacting the
 Municipal Demarcation Board at:
 Tel: (012) 342 2481 Fax: (012) 342 2480
 e-mail: info@demarcation.org.za
 Website: www.demarcation.org.za
 Address: Private Bag X28, Hatfield 0028





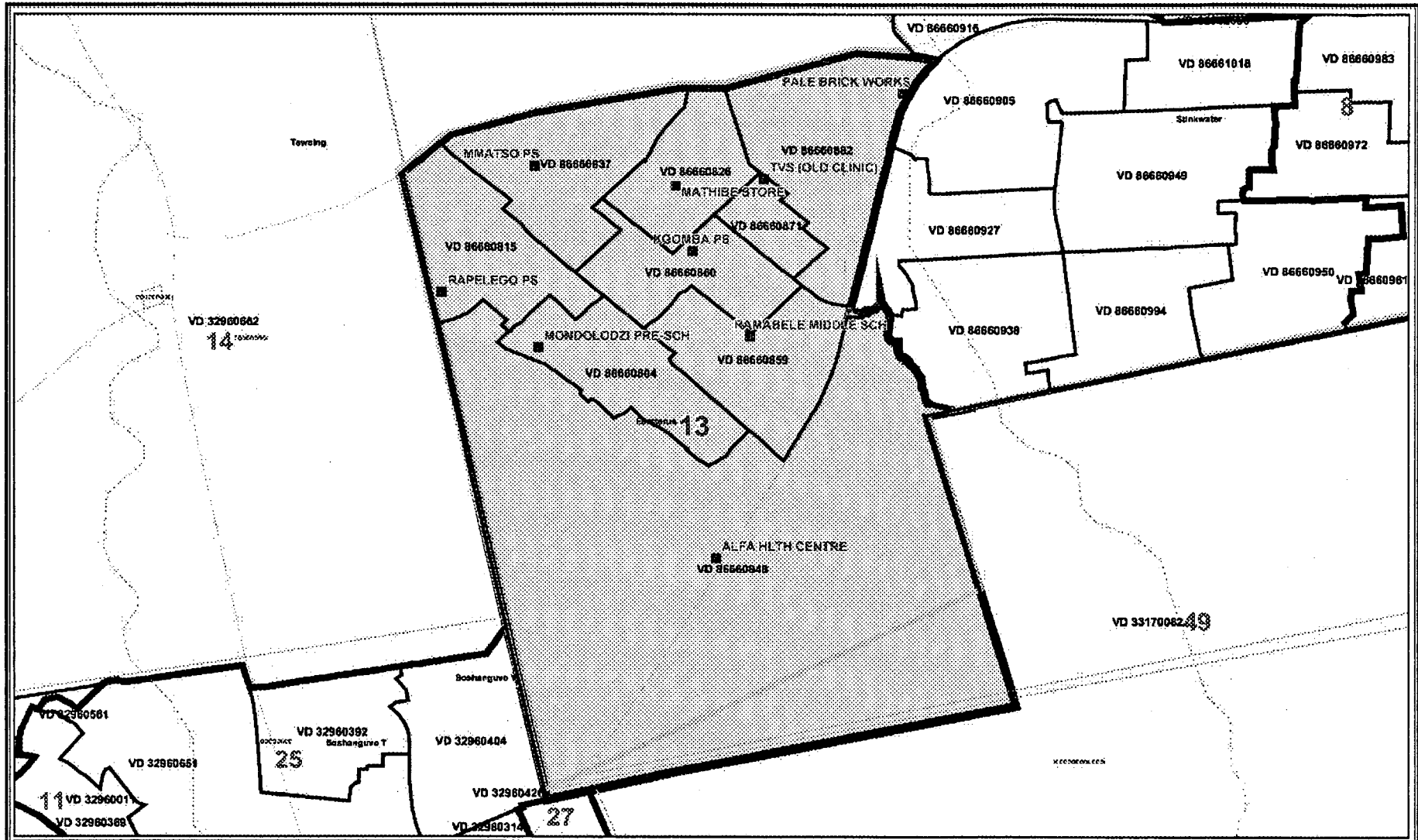
Legend		
Provincial Boundary	Parent Farms	Voting Station
Local Municipality	Ward	Main Road
District Management Area	Voting District	Road
Traditional Authority Area	Dam	River

City of Tshwane
 Publication of the delimitation of Ward 12
 of City of Tshwane(Pretoria)
 in terms of Item 5 of Schedule 1 to the
 Local Government: Municipal Structures Act, 1998:
 (Act No.117 of 1998)

NOT TO SCALE
 DATE
 February 2005
 WARD NUMBER
 12

Additional information relating to this map
 can be obtained by contacting the
 Municipal Demarcation Board at:
 Tel: (012) 342 2481 Fax: (012) 342 2480
 e-mail: info@demarcation.org.za
 Website: www.demarcation.org.za
 Address: Private Bag X28, Hatfield 0028





Legend

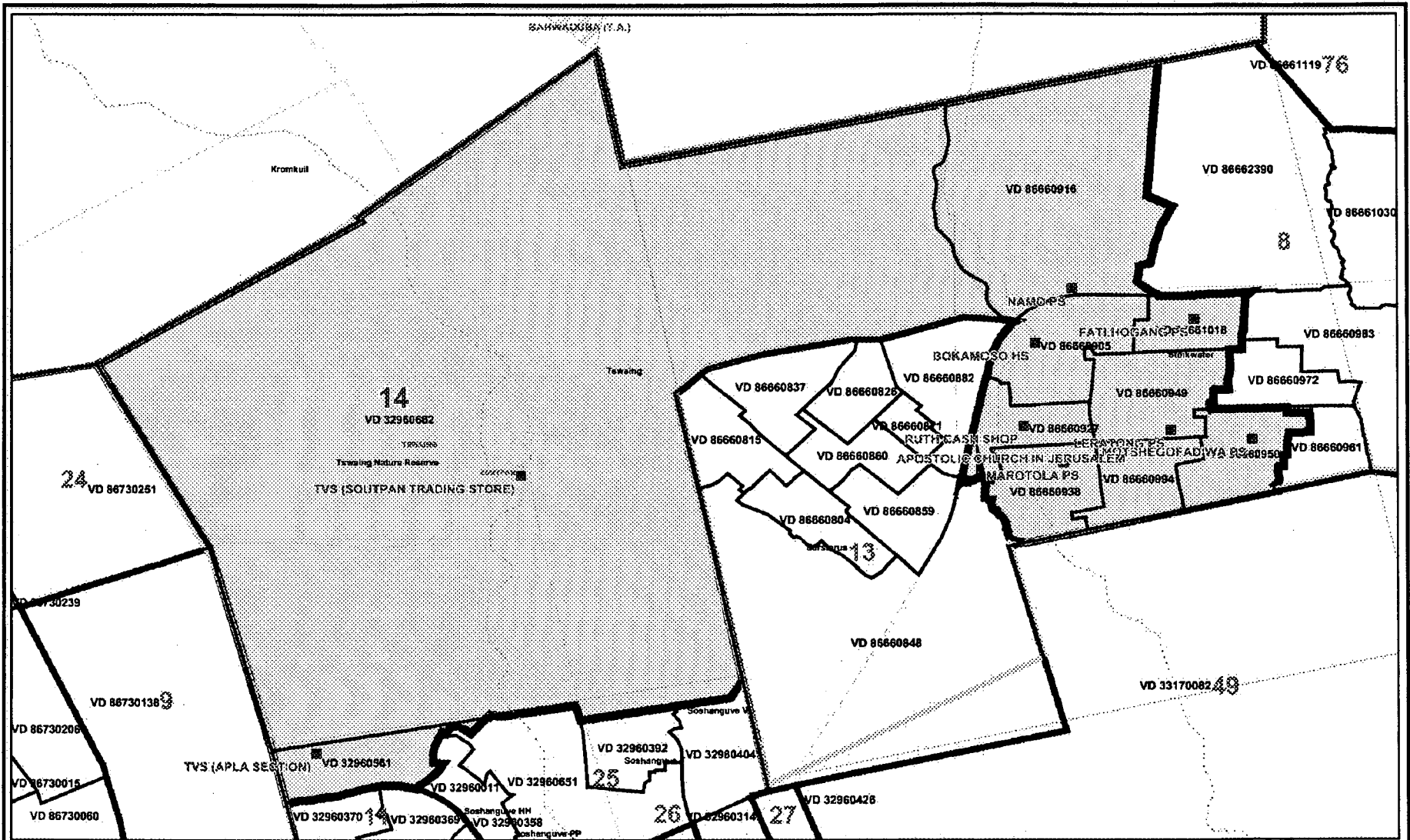
Provincial Boundary	Parent Farms	Voting Station
Local Municipality	Ward	Main Road
District Management Area	Voting District	Road
Traditional Authority Area	Dam	River

City of Tshwane
 Publication of the delimitation of Ward 13
 of City of Tshwane(Pretoria)
 in terms of Item 5 of Schedule 1 to the
 Local Government: Municipal Structures Act, 1998
 (Act No.117 of 1998)

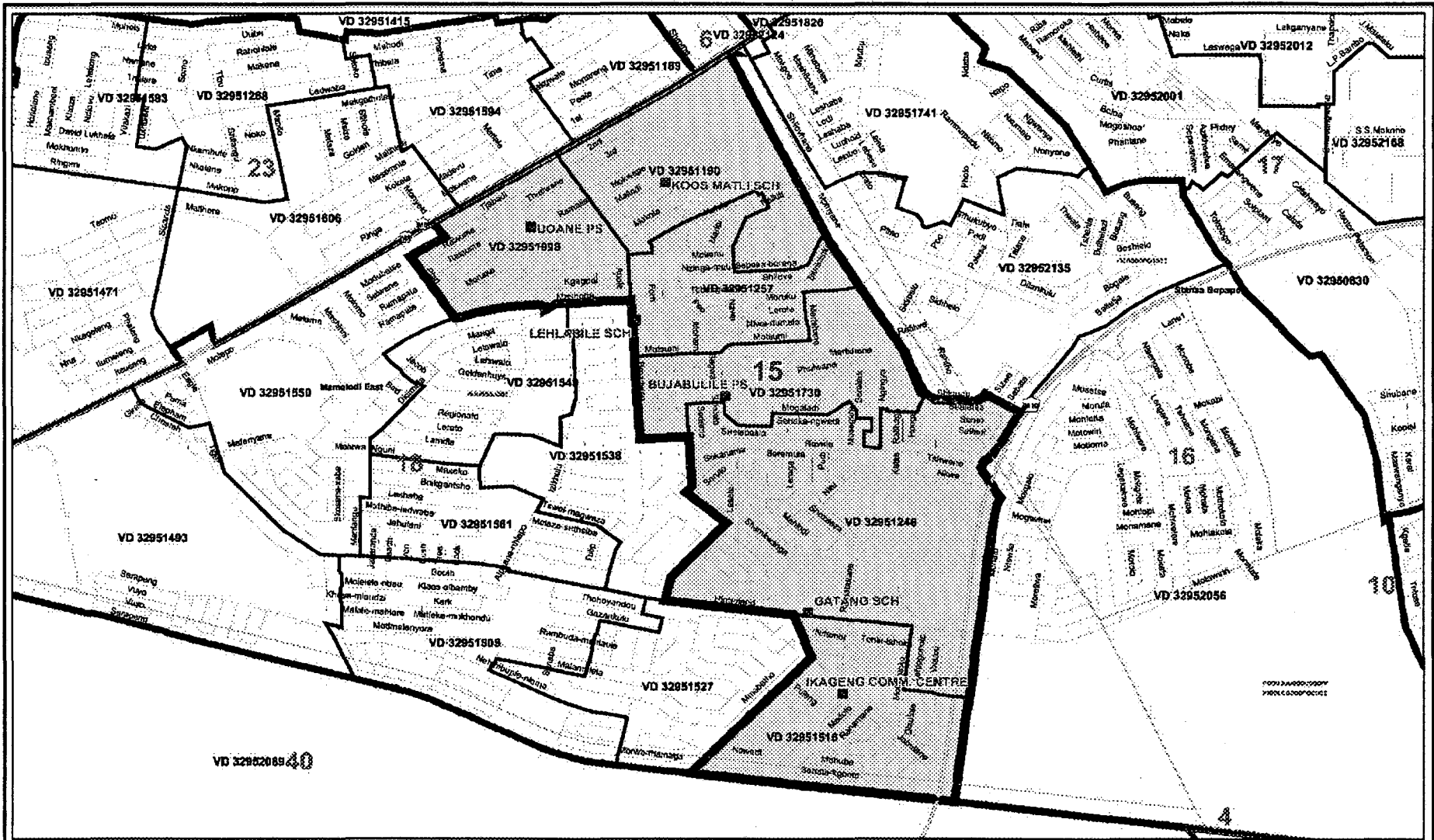
NOT TO SCALE
DATE February 2005
WARD NUMBER 13

Additional information relating to this map
 can be obtained by contacting the
 Municipal Demarcation Board at:
 Tel: (012) 342 2481 Fax: (012) 342 2480
 e-mail: info@demarcation.org.za
 Website: www.demarcation.org.za
 Address: Private Bag X28, Hatfield 0028





<p>Legend</p> <ul style="list-style-type: none"> Provincial Boundary Local Municipality District Management Area Traditional Authority Area Parent Farms Ward Voting District Voting Station Main Road Road River Dam 	<p>City of Tshwane Publication of the delimitation of Ward 14 of City of Tshwane(Pretoria) in terms of Item 5 of Schedule 1 to the Local Government: Municipal Structures Act, 1998 (Act No.117 of 1998)</p>	<p> NOT TO SCALE</p> <p>DATE February 2005</p> <p>WARD NUMBER 14</p>	<p>Additional information relating to this map can be obtained by contacting the Municipal Demarcation Board at:</p> <p>Tel: (012) 342 2481 Fax: (012) 342 2480 e-mail: info@demarcation.org.za Website: www.demarcation.org.za Address: Private Bag X28, Hatfield 0028</p>	
--	--	--	---	--



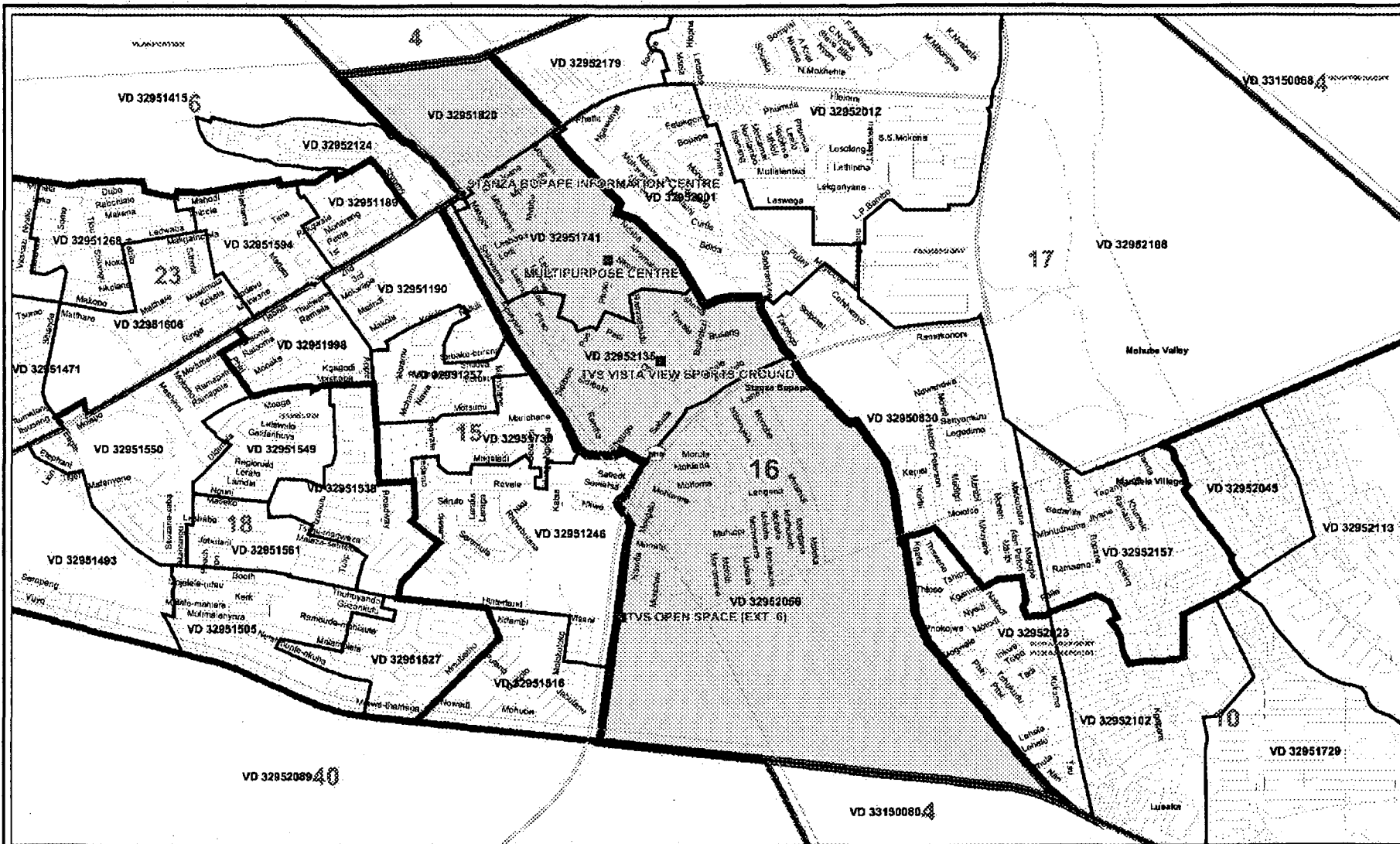
Legend		
	Provincial Boundary	
	Local Municipality	
	District Management Area	
	Traditional Authority Area	
	Parent Farms	
	Ward	
	Voting District	
	Dem	
	Voting Station	
	Main Road	
	Road	
	River	

City of Tshwane
 Publication of the delimitation of Ward 15
 of City of Tshwane(Pretoria)
 in terms of Item 5 of Schedule 1 to the
 Local Government: Municipal Structures Act, 1998
 (Act No.117 of 1998)

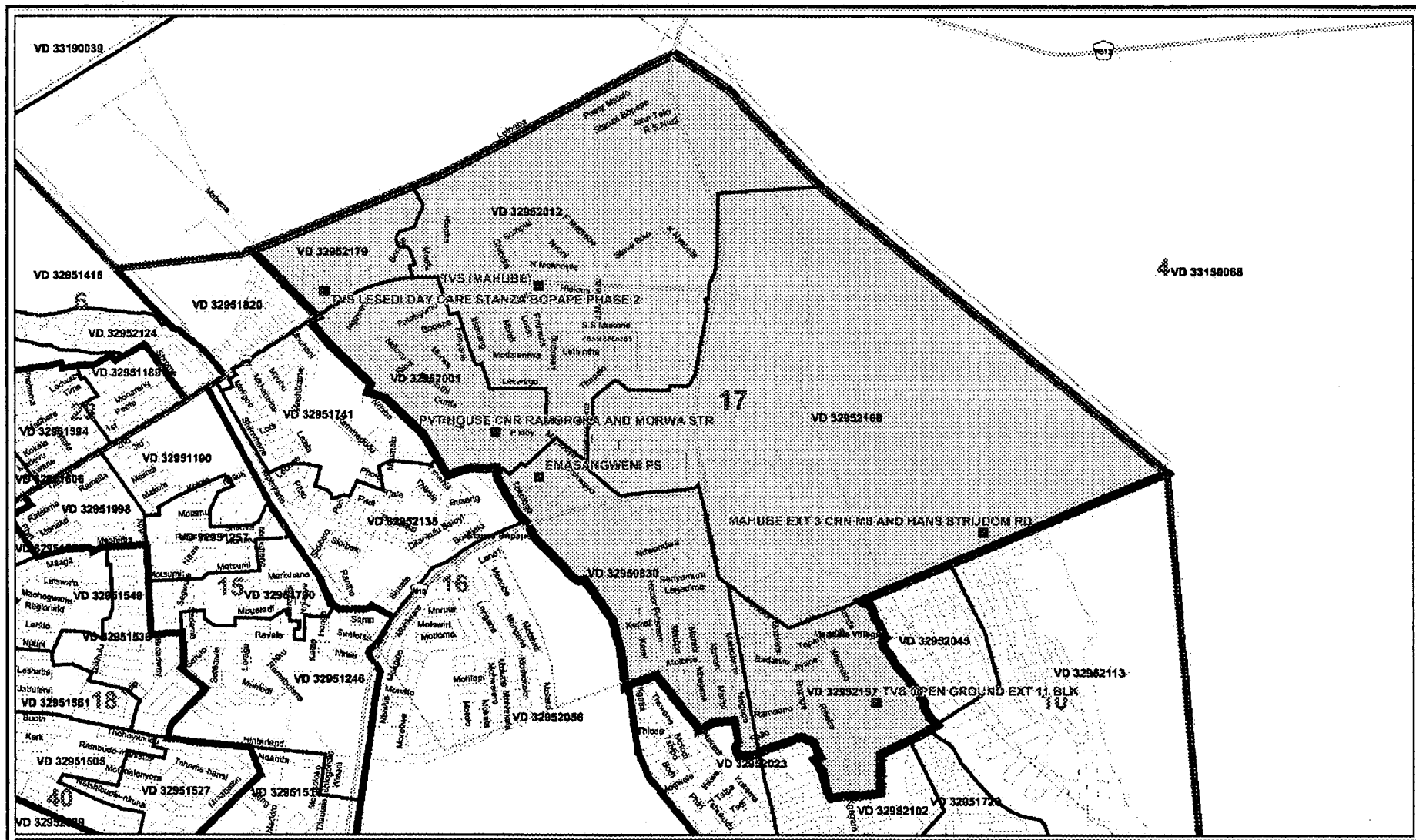
NOT TO SCALE
DATE February 2005
WARD NUMBER 15

Additional information relating to this map
 can be obtained by contacting the
 Municipal Demarcation Board at:
 Tel: (012) 342 2481 Fax: (012) 342 2480
 e-mail: info@demarcation.org.za
 Website: www.demarcation.org.za
 Address: Private Bag X28, Hatfield 0028





<p>Legend</p> <ul style="list-style-type: none"> Provincial Boundary Parent Farms Voting Station Local Municipality Ward Main Road District Management Area Voting District Road Traditional Authority Area Dam River 	<p>City of Tshwane</p> <p>Publication of the delimitation of Ward 16 of City of Tshwane(Pretoria) in terms of Item 5 of Schedule 1 to the Local Government: Municipal Structures Act, 1998 (Act No.117 of 1998)</p>	<p> NOT TO SCALE</p> <p>DATE February 2005</p> <p>WARD NUMBER 16</p>	<p>Additional information relating to this map can be obtained by contacting the Municipal Demarcation Board at:</p> <p>Tel: (012) 342 2481 Fax: (012) 342 2480</p> <p>e-mail: info@demarcation.org.za</p> <p>Website: www.demarcation.org.za</p> <p>Address: Private Bag X28, Hatfield 0028</p>	
--	--	--	---	--



Legend

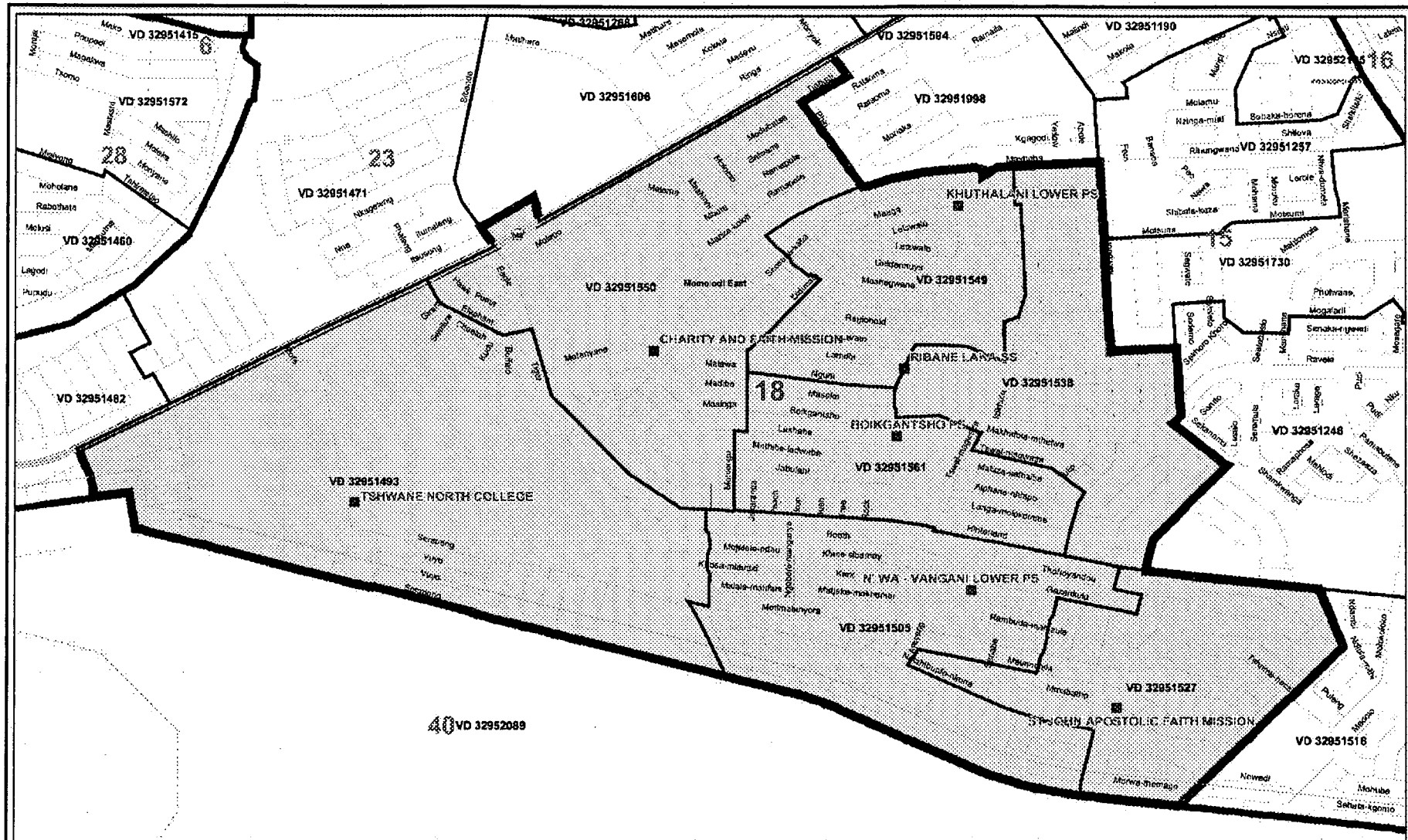
Provincial Boundary	Parent Farms	Voting Station
Local Municipality	Ward	Main Road
District Management Area	Voting District	Road
Traditional Authority Area	Dam	River

City of Tshwane
 Publication of the delimitation of Ward 17
 of City of Tshwane(Pretoria)
 in terms of item 5 of Schedule 1 to the
 Local Government: Municipal Structures Act, 1998
 (Act No.117 of 1998)

NOT TO SCALE
DATE February 2005
WARD NUMBER 17

Additional information relating to this map
 can be obtained by contacting the
 Municipal Demarcation Board at:
 Tel: (012) 342 2481 Fax: (012) 342 2480
 e-mail: info@demarcation.org.za
 Website: www.demarcation.org.za
 Address: Private Bag X28, Hatfield 0028





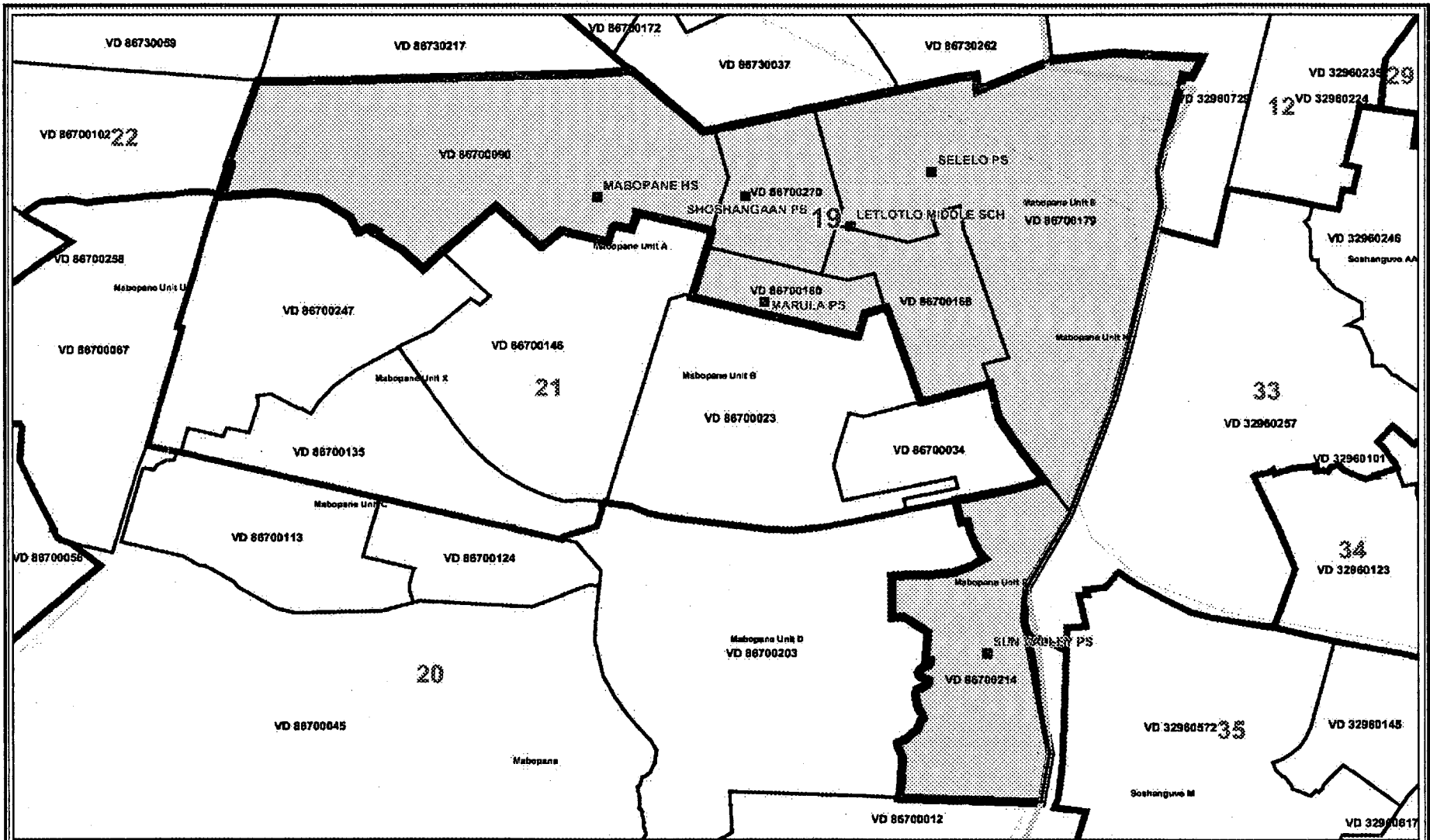
Legend		
Provincial Boundary	Parent Farms	Voting Station
Local Municipality	Ward	Main Road
District Management Area	Voting District	Road
Traditional Authority Area	Dam	River

City of Tshwane
 Publication of the delimitation of Ward 18
 of City of Tshwane(Pretoria)
 in terms of Item 5 of Schedule 1 to the
 Local Government: Municipal Structures Act, 1998
 (Act No.117 of 1998)

NOT TO SCALE
DATE February 2005
WARD NUMBER 18

Additional information relating to this map
 can be obtained by contacting the
 Municipal Demarcation Board at:
 Tel: (012) 342 2481 Fax: (012) 342 2480
 e-mail: info@demarcation.org.za
 Website: www.demarcation.org.za
 Address: Private Bag X28, Hatfield 0028





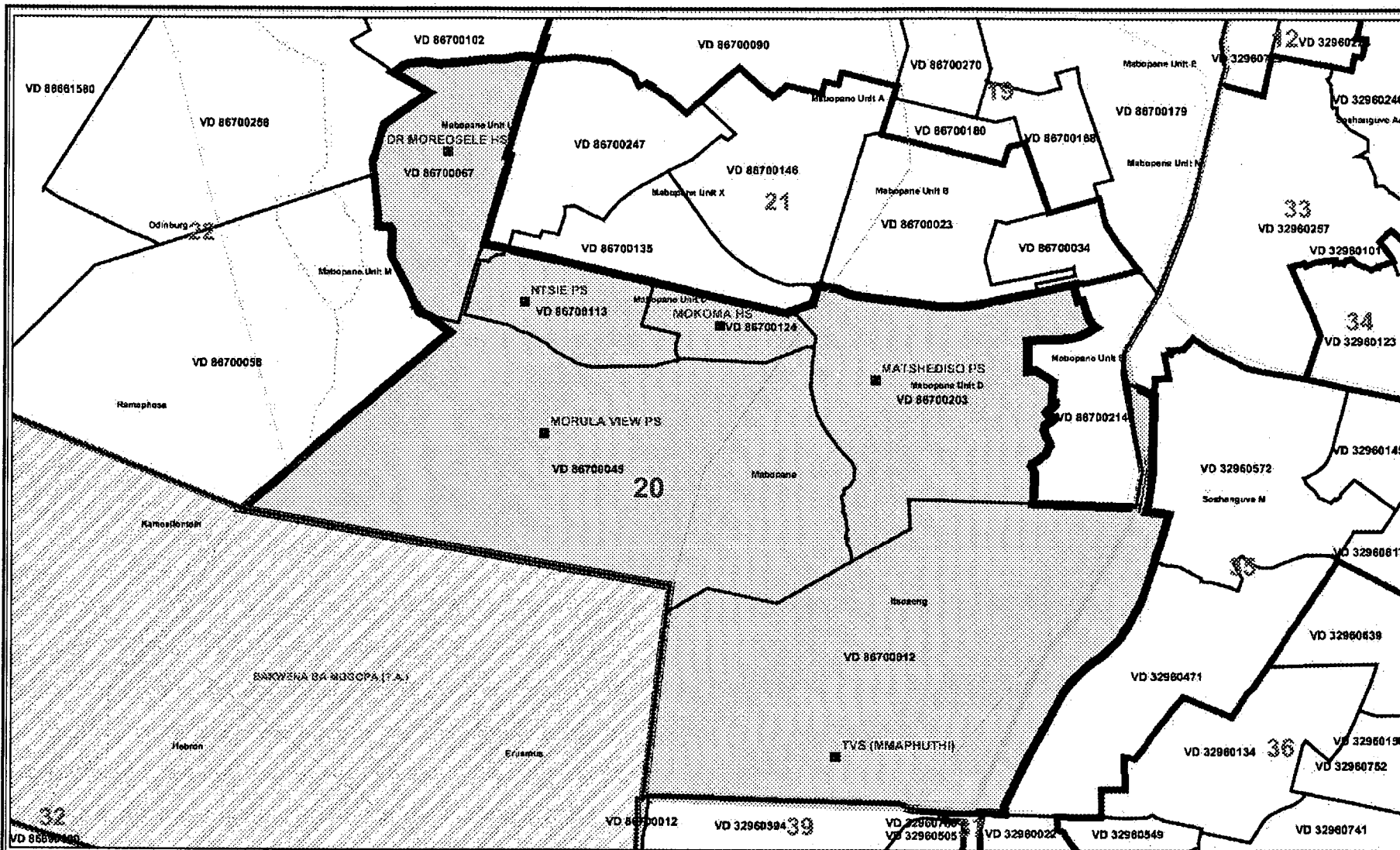
Legend		
	Provincial Boundary	
	Local Municipality	
	Parent Farms	
	Ward	
	District Management Area	
	Traditional Authority Area	
	Main Road	
	Voting District	
	Road	
	Dam	
	River	

City of Tshwane
 Publication of the delimitation of Ward 19
 of City of Tshwane(Pretoria)
 in terms of Item 5 of Schedule 1 to the
 Local Government: Municipal Structures Act, 1998
 (Act No.117 of 1998)

NOT TO SCALE
DATE February 2005
WARD NUMBER 19

Additional information relating to this map
 can be obtained by contacting the
 Municipal Demarcation Board at:
 Tel: (012) 342 2481 Fax: (012) 342 2480
 e-mail: info@demarcation.org.za
 Website: www.demarcation.org.za
 Address: Private Bag X28, Hatfield 0028





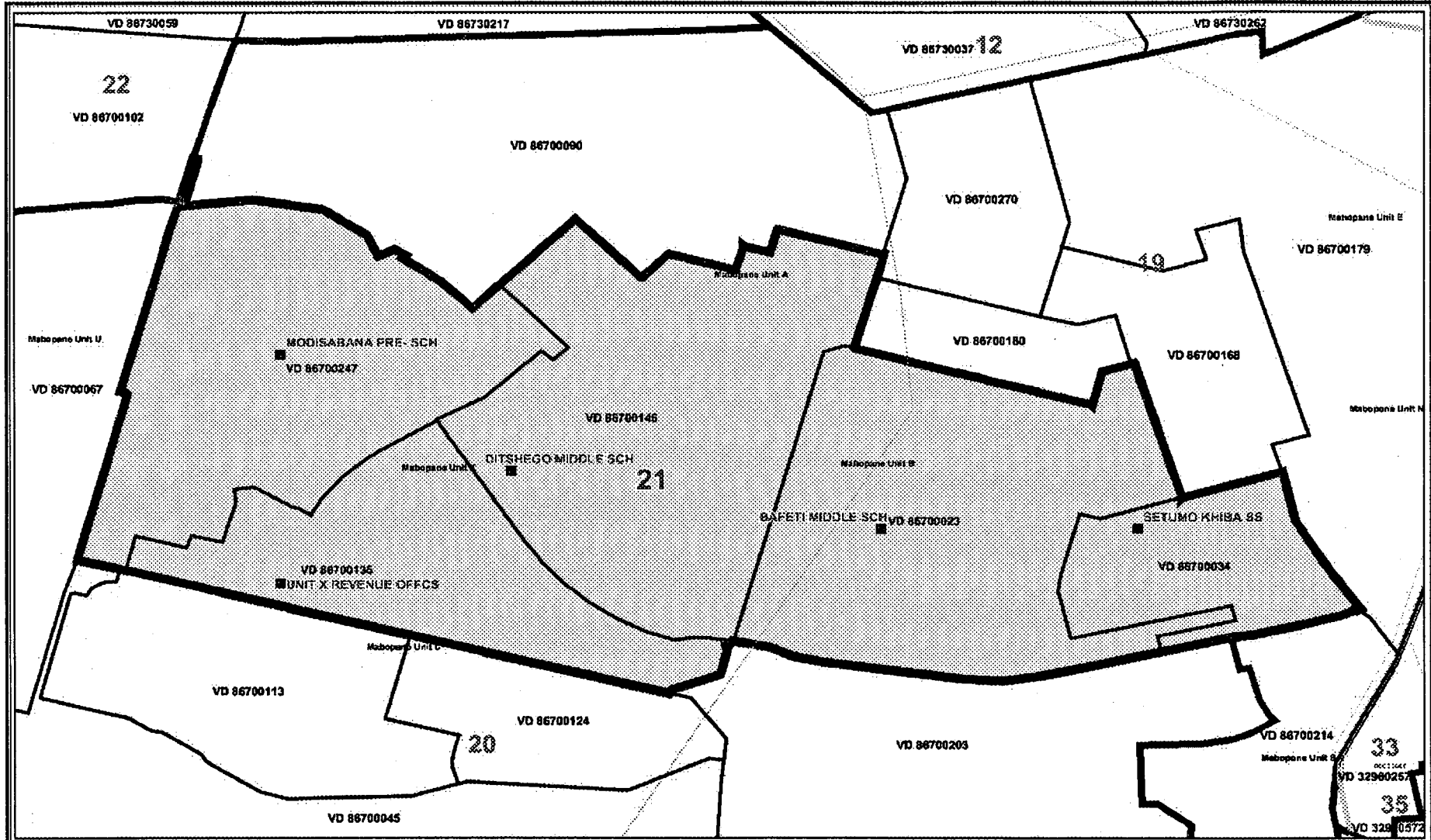
Legend		
	Provincial Boundary	
	Parent Farms	
	Local Municipality	
	District Management Area	
	Traditional Authority Area	
	Ward	
	Main Road	
	Road	
	River	
	Dam	
	Voting Station	

City of Tshwane
 Publication of the delimitation of Ward 20
 of City of Tshwane(Pretoria)
 in terms of Item 5 of Schedule 1 to the
 Local Government: Municipal Structures Act, 1998
 (Act No.117 of 1998)

 NOT TO SCALE
DATE February 2005
WARD NUMBER 20

Additional information relating to this map
 can be obtained by contacting the
 Municipal Demarcation Board at:
 Tel: (012) 342 2481 Fax: (012) 342 2480
 e-mail: info@demarcation.org.za
 Website: www.demarcation.org.za
 Address: Private Bag X28, Hatfield 0028





Legend

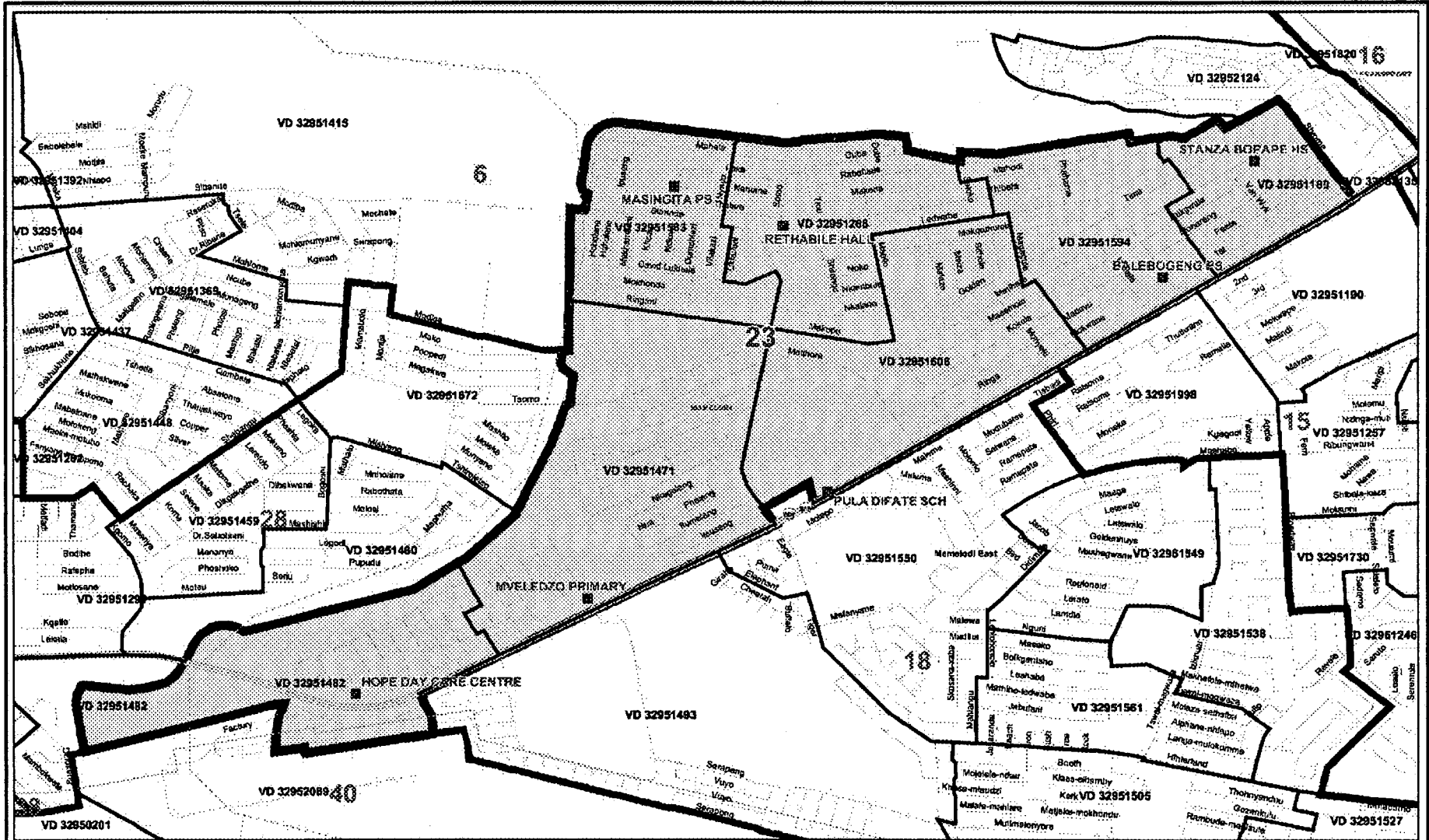
Provincial Boundary	Parent Farms	Voting Station
Local Municipality	Ward	Main Road
District Management Area	Voting District	Road
Traditional Authority Area	Dam	River

City of Tshwane
 Publication of the delimitation of Ward 21
 of City of Tshwane(Pretoria)
 in terms of Item 5 of Schedule 1 to the
 Local Government: Municipal Structures Act, 1998
 (Act No.117 of 1998)

NOT TO SCALE
DATE February 2005
WARD NUMBER 21

Additional information relating to this map
 can be obtained by contacting the
 Municipal Demarcation Board at:
 Tel: (012) 342 2481 Fax: (012) 342 2480
 e-mail: info@demarcation.org.za
 Website: www.demarcation.org.za
 Address: Private Bag X28, Hatfield 0028





Legend

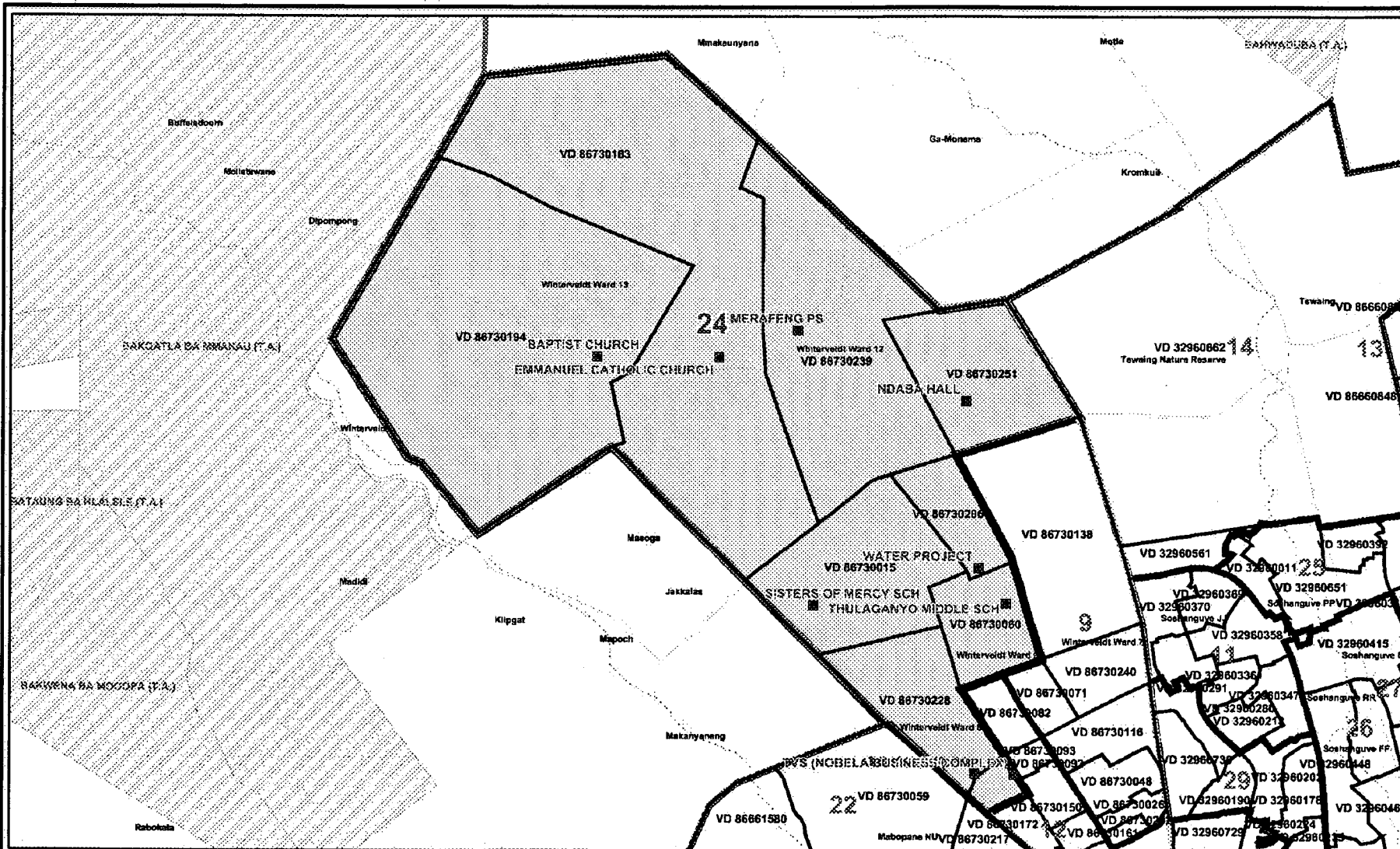
Provincial Boundary	Parent Farms	Voting Station
Local Municipality	Ward	Main Road
District Management Area	Voting District	Road
Traditional Authority Area	Dam	River

City of Tshwane
 Publication of the delimitation of Ward 23
 of City of Tshwane(Pretoria)
 in terms of Item 5 of Schedule 1 to the
 Local Government: Municipal Structures Act, 1998
 (Act No.117 of 1998)

NOT TO SCALE
DATE February 2005
WARD NUMBER 23

Additional information relating to this map
 can be obtained by contacting the
 Municipal Demarcation Board at:
 Tel: (012) 342 2481 Fax: (012) 342 2480
 e-mail: info@demarcation.org.za
 Website: www.demarcation.org.za
 Address: Private Bag X28, Hatfield 0028






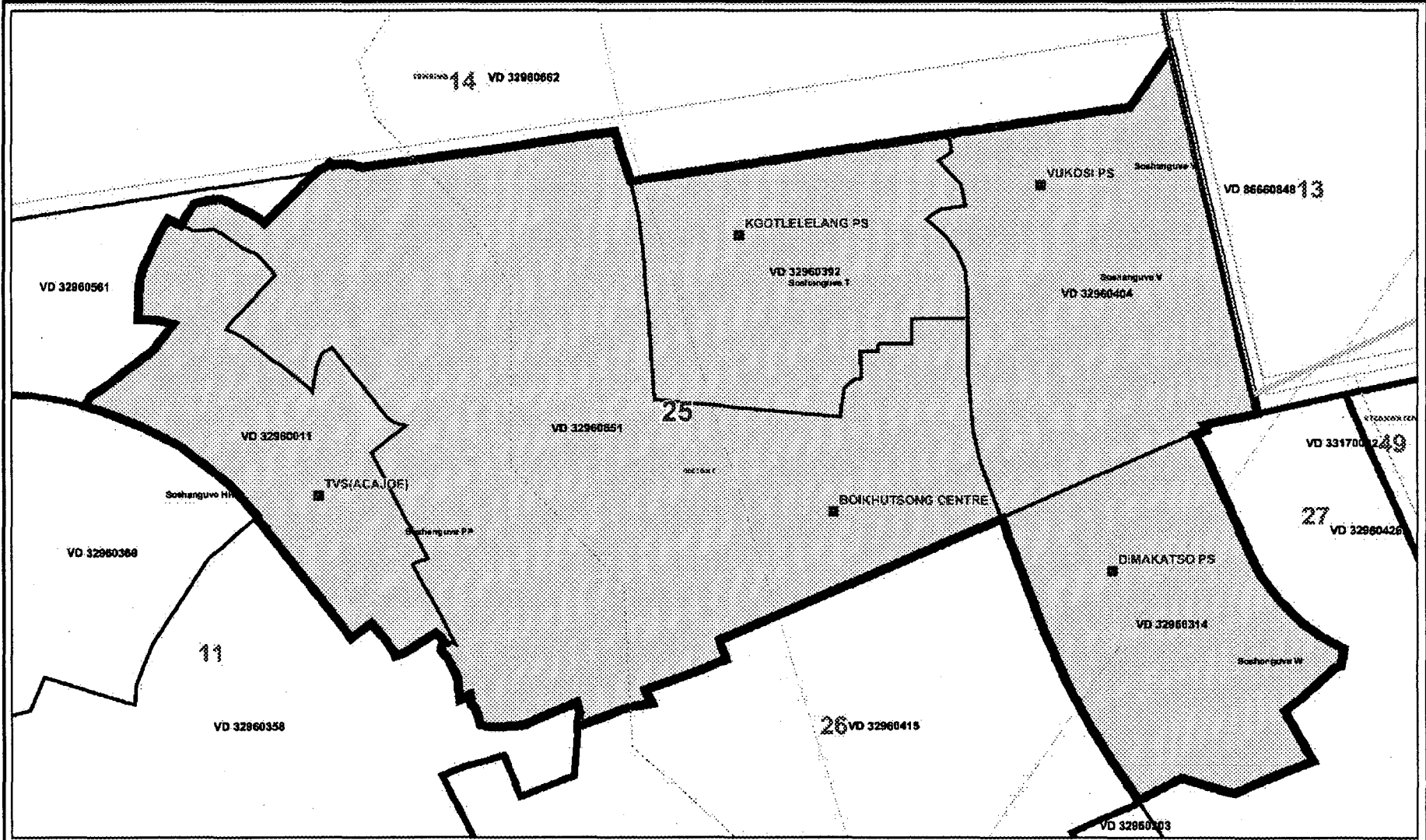
Legend		
	Provincial Boundary	
	Parent Farms	
	Local Municipality	
	District Management Area	
	Traditional Authority Area	
	Ward	
	Voting District	
	Dam	
	Main Road	
	Road	
	River	

City of Tshwane
 Publication of the delimitation of Ward 24
 of City of Tshwane (Pretoria)
 in terms of Item 5 of Schedule 1 to the
 Local Government: Municipal Structures Act, 1998
 (Act No.117 of 1998)

	NOT TO SCALE
DATE	February 2005
WARD NUMBER	24

Additional information relating to this map
 can be obtained by contacting the
 Municipal Demarcation Board at:
 Tel: (012) 342 2481 Fax: (012) 342 2480
 e-mail: info@demarcation.org.za
 Website: www.demarcation.org.za
 Address: Private Bag X28, Hatfield 0028






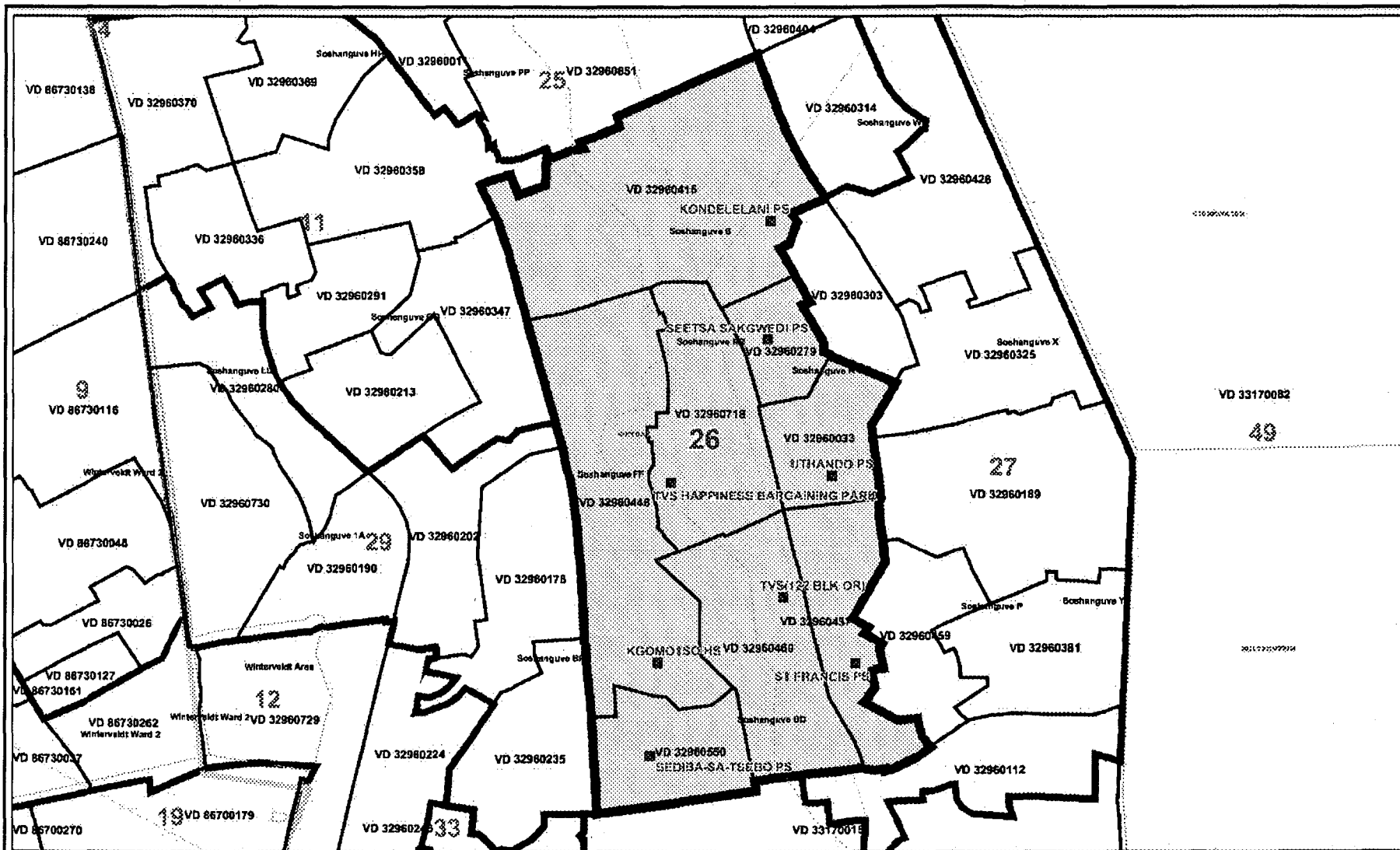
Legend		
	Provincial Boundary	
	Parent Farms	
	Local Municipality	
	District Management Area	
	Traditional Authority Area	
	Ward	
	Voting District	
	Dam	
	River	
	Main Road	
	Road	
	Voting Station	


City of Tshwane
 Publication of the delimitation of Ward 25
 of City of Tshwane(Pretoria)
 in terms of Item 5 of Schedule 1 to the
 Local Government: Municipal Structures Act, 1998
 (Act No.117 of 1998)

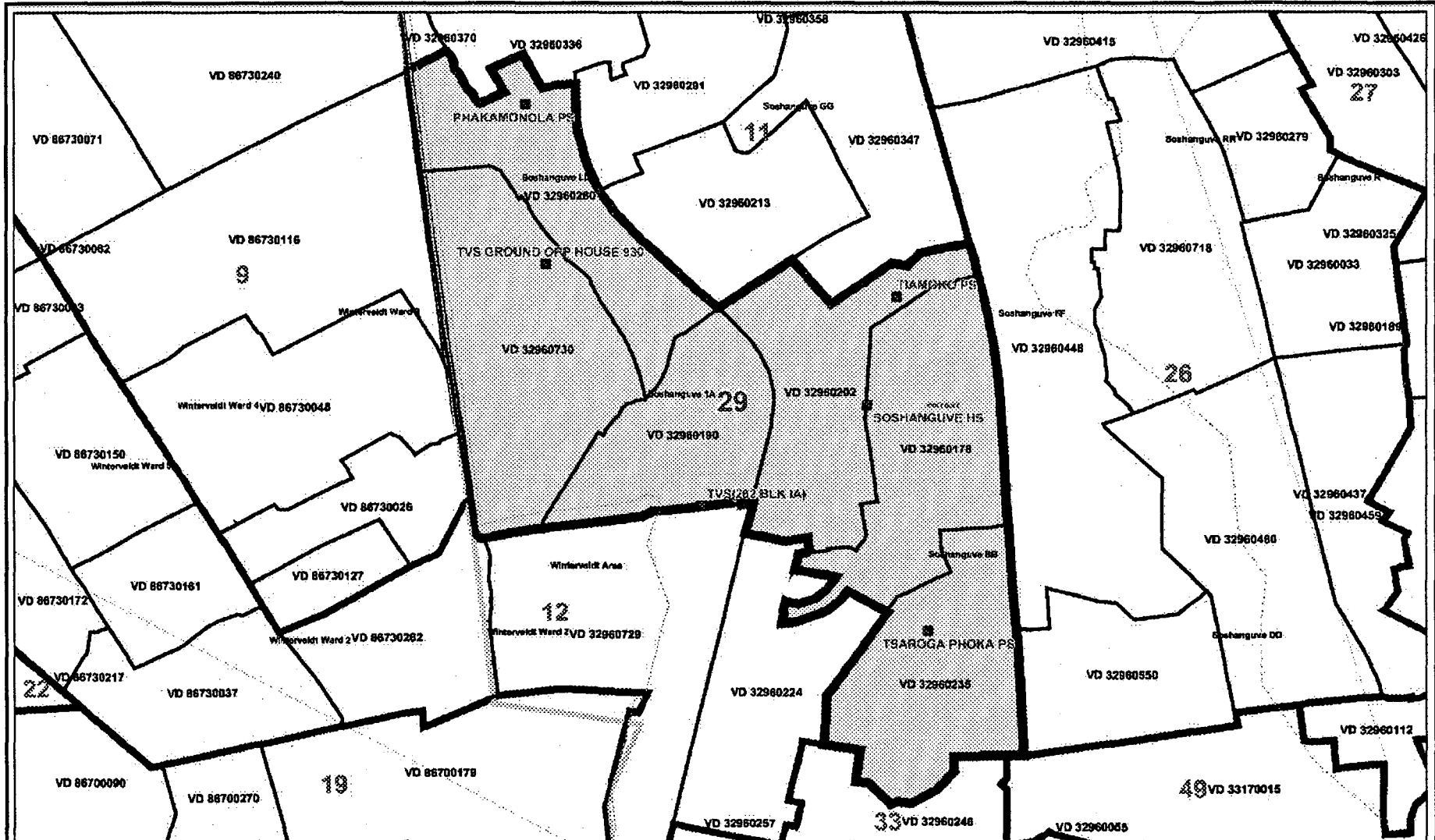
NOT TO SCALE
 DATE
 February 2005
 WARD NUMBER
 25

Additional information relating to this map
 can be obtained by contacting the
 Municipal Demarcation Board at:
 Tel: (012) 342 2481 Fax: (012) 342 2480
 e-mail: info@demarcation.org.za
 Website: www.demarcation.org.za
 Address: Private Bag X28, Hatfield 0028

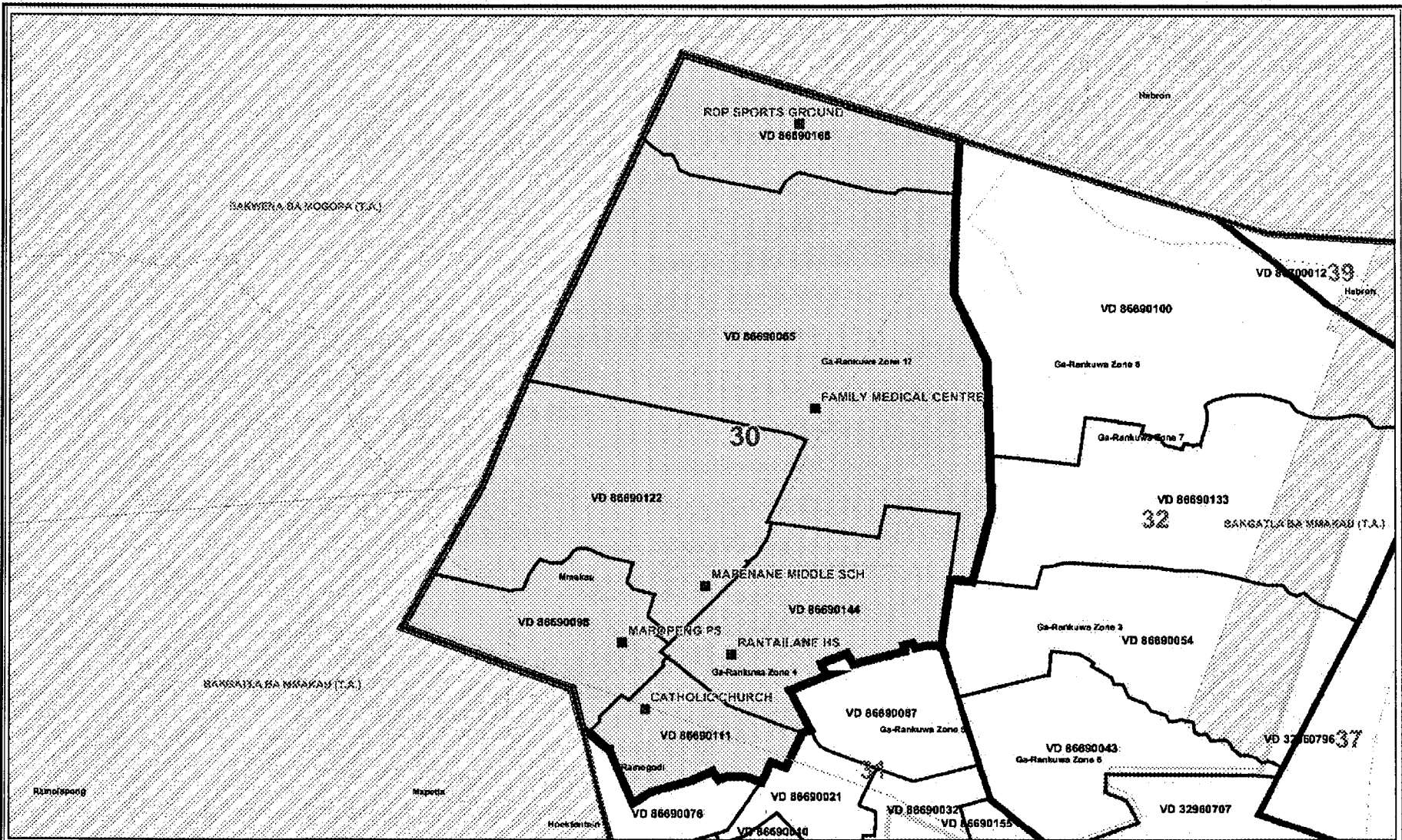




<p>Legend</p> <ul style="list-style-type: none"> Province Boundary: [Symbol] Local Municipality: [Symbol] District Management Area: [Symbol] Traditional Authority Area: [Symbol] Parent Farms: [Symbol] Ward: [Symbol] Voting District: [Symbol] Dem: [Symbol] Voting Station: [Symbol] Main Road: [Symbol] Road: [Symbol] River: [Symbol] 	<p>City of Tshwane Publication of the delimitation of Ward 26 of City of Tshwane (Pretoria) in terms of Item 5 of Schedule 1 to the Local Government: Municipal Structures Act, 1998 (Act No. 117 of 1998)</p>	<p>NOT TO SCALE</p> <p>DATE February 2005</p> <p>WARD NUMBER 26</p>	<p>Additional information relating to this map can be obtained by contacting the Municipal Demarcation Board at:</p> <p>Tel: (012) 342 2481 Fax: (012) 342 2480</p> <p>e-mail: info@demarcation.org.za</p> <p>Website: www.demarcation.org.za</p> <p>Address: Private Bag X28, Hatfield 0028</p>	
--	--	---	--	---



<p>Legend</p> <table style="width: 100%; border: none;"> <tr> <td style="border: none;"> Provincial Boundary</td> <td style="border: none;"> Parent Farms</td> <td style="border: none;"> Voting Station</td> </tr> <tr> <td style="border: none;"> Local Municipality</td> <td style="border: none;"> Ward</td> <td style="border: none;"> Main Road</td> </tr> <tr> <td style="border: none;"> District Management Area</td> <td style="border: none;"> Voting District</td> <td style="border: none;"> Road</td> </tr> <tr> <td style="border: none;"> Traditional Authority Area</td> <td style="border: none;"> Dam</td> <td style="border: none;"> River</td> </tr> </table>	Provincial Boundary	Parent Farms	Voting Station	Local Municipality	Ward	Main Road	District Management Area	Voting District	Road	Traditional Authority Area	Dam	River	<p>City of Tshwane</p> <p>Publication of the delimitation of Ward 29 of City of Tshwane(Pretoria) in terms of Item 5 of Schedule 1 to the Local Government: Municipal Structures Act, 1998 (Act No.117 of 1998)</p>	<p>NOT TO SCALE</p> <p>DATE February 2005</p> <p>WARD NUMBER 29</p>	<p>Additional information relating to this map can be obtained by contacting the Municipal Demarcation Board at:</p> <p>Tel: (012) 342 2481 Fax: (012) 342 2480</p> <p>e-mail: info@demarcation.org.za</p> <p>Website: www.demarcation.org.za</p> <p>Address: Private Bag X28, Hatfield 0028</p>	
Provincial Boundary	Parent Farms	Voting Station														
Local Municipality	Ward	Main Road														
District Management Area	Voting District	Road														
Traditional Authority Area	Dam	River														




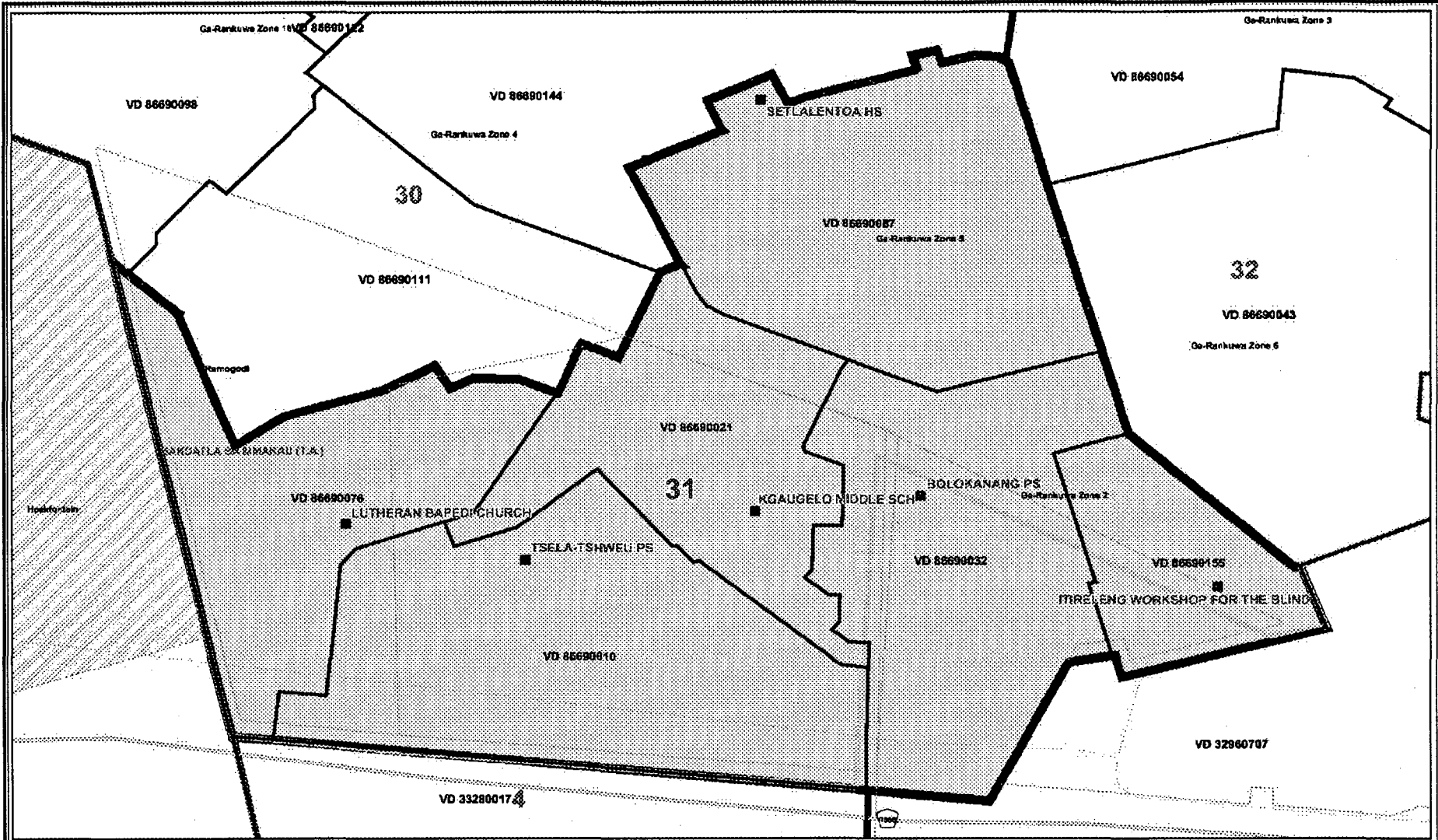
Legend		
Provincial Boundary	Parent Farms	Voting Station
Local Municipality	Ward	Main Road
District Management Area	Voting District	Road
Traditional Authority Area	Dam	River

City of Tshwane
 Publication of the delimitation of Ward 30
 of City of Tshwane(Pretoria)
 in terms of Item 5 of Schedule 1 to the
 Local Government: Municipal Structures Act, 1998
 (Act No.117 of 1998)

NOT TO SCALE
DATE February 2005
WARD NUMBER 30

Additional information relating to this map
 can be obtained by contacting the
 Municipal Demarcation Board at:
 Tel: (012) 342 2481 Fax: (012) 342 2480
 e-mail: info@demarcation.org.za
 Website: www.demarcation.org.za
 Address: Private Bag X28, Hatfield 0028





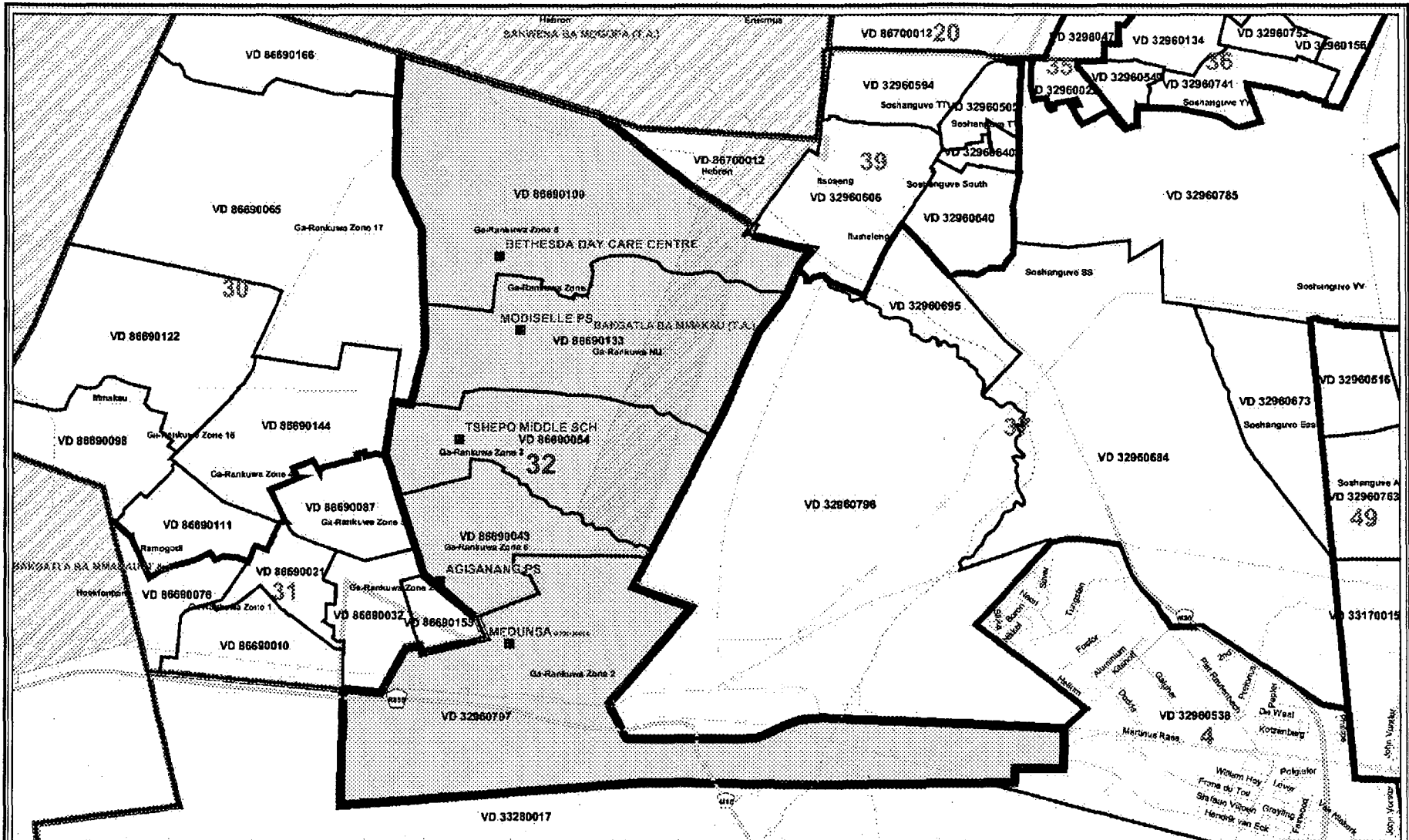
Legend		
	Provincial Boundary	
	Parent Farms	
	Local Municipality	
	Ward	
	District Management Area	
	Traditional Authority Area	
	Voting District	
	Dem.	

City of Tshwane
 Publication of the delimitation of Ward 31
 of City of Tshwane(Pretoria)
 in terms of Item 5 of Schedule 1 to the
 Local Government: Municipal Structures Act, 1998
 (Act No.117 of 1998)

	NOT TO SCALE
DATE	February 2005
WARD NUMBER	31

Additional information relating to this map
 can be obtained by contacting the
 Municipal Demarcation Board at:
 Tel: (012) 342 2481 Fax: (012) 342 2480
 e-mail: info@demarcation.org.za
 Website: www.demarcation.org.za
 Address: Private Bag X28, Hatfield 0028






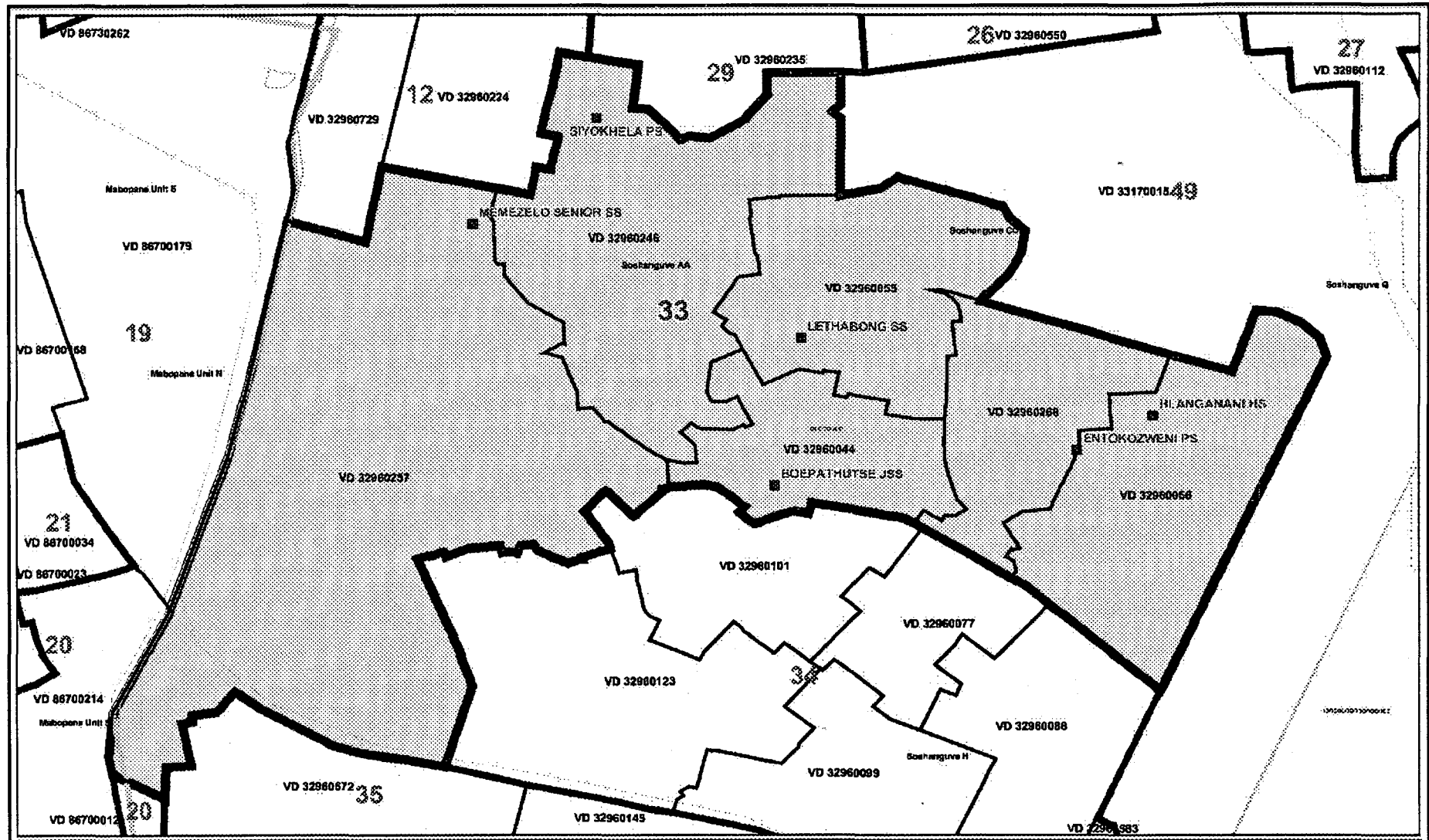
Legend		
	Provincial Boundary	
	Local Municipality	
	District Management Area	
	Traditional Authority Area	
	Parent Farms	
	Ward	
	Main Road	
	Road	
	River	
	Dam	
	Voting Station	
	Voting District	

City of Tshwane
 Publication of the delimitation of Ward 32
 of City of Tshwane(Pretoria)
 in terms of Item 5 of Schedule 1 to the
 Local Government: Municipal Structures Act, 1998:
 (Act No.117 of 1998)

NOT TO SCALE
 DATE:
 February 2005
 WARD NUMBER
 32

Additional information relating to this map
 can be obtained by contacting the
 Municipal Demarcation Board at:
 Tel: (012) 342 2481 Fax: (012) 342 2480
 e-mail: info@demarcation.org.za
 Website: www.demarcation.org.za
 Address: Private Bag X28, Hatfield 0028





Legend

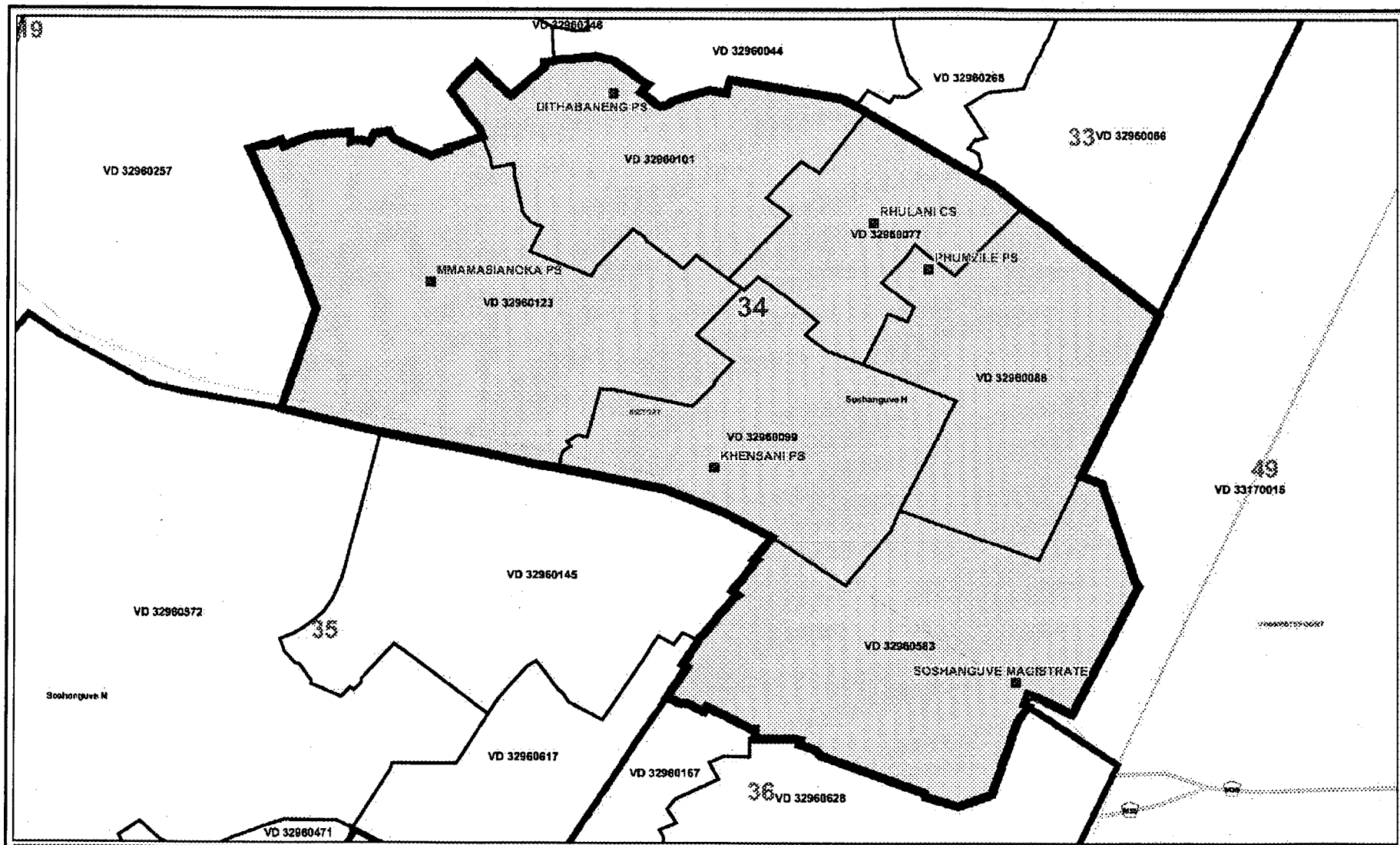
Provincial Boundary	Parent Farms	Voting Station
Local Municipality	Ward	Main Road
District Management Area	Voting District	Road
Traditional Authority Area	Dam	River

City of Tshwane
 Publication of the delimitation of Ward 33
 of City of Tshwane (Pretoria)
 in terms of Item 5 of Schedule 1 to the
 Local Government: Municipal Structures Act, 1998
 (Act No. 117 of 1998)

NOT TO SCALE
DATE February 2005
WARD NUMBER 33

Additional information relating to this map
 can be obtained by contacting the
 Municipal Demarcation Board at:
 Tel: (012) 342 2481 Fax: (012) 342 2480
 e-mail: info@demarcation.org.za
 Website: www.demarcation.org.za
 Address: Private Bag X28, Hatfield 0028





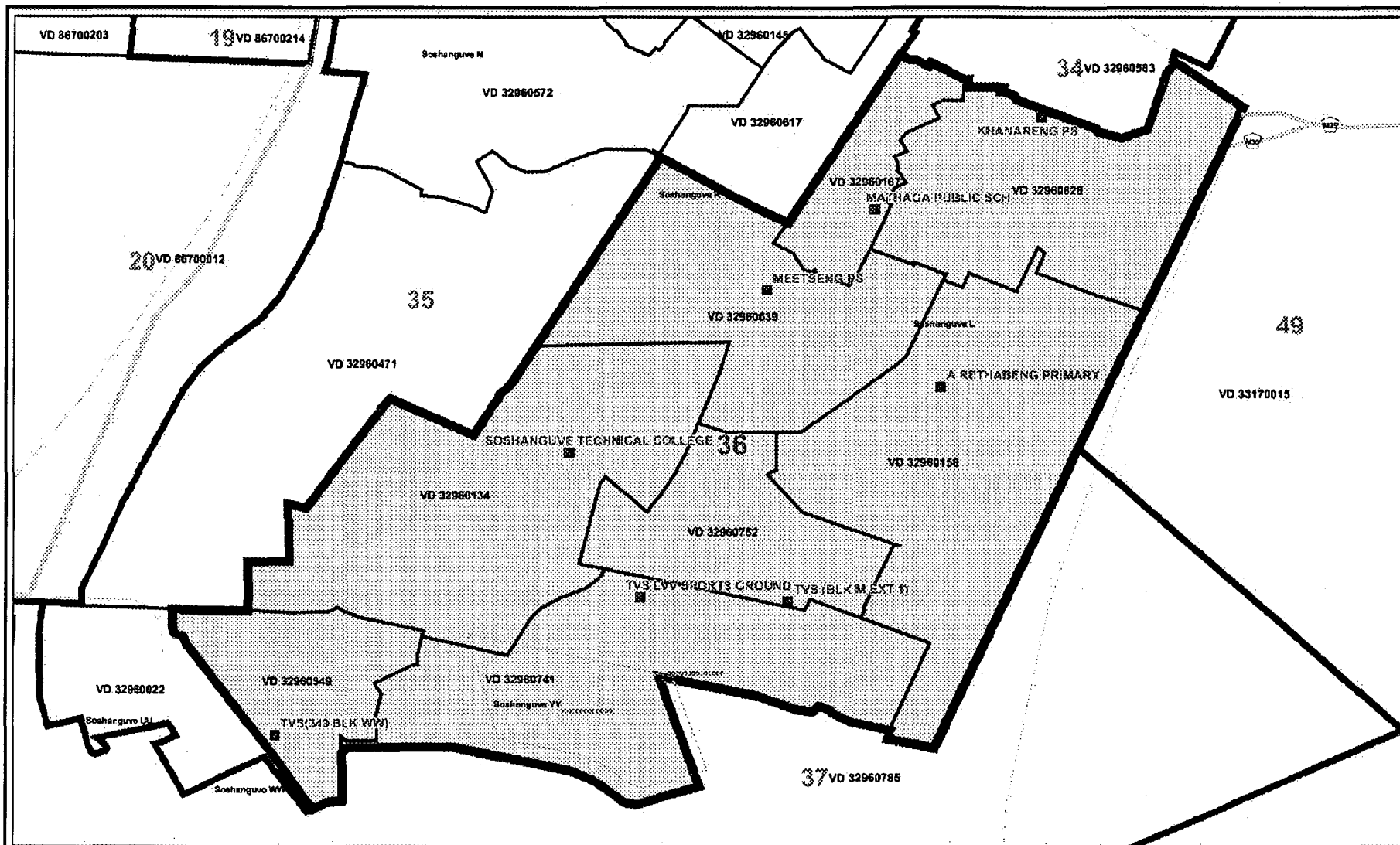
Legend		
	Provincial Boundary	
	Parent Farms	
	Local Municipality	
	District Management Area	
	Traditional Authority Area	
	Ward	
	Voting District	
	Main Road	
	Road	
	River	
	Voting Station	
	Dam	

City of Tshwane
 Publication of the delimitation of Ward 34
 of City of Tshwane(Pretoria)
 in terms of Item 5 of Schedule 1 to the
 Local Government: Municipal Structures Act, 1998
 (Act No.117 of 1998)

	NOT TO SCALE
DATE	February 2005
WARD NUMBER	34

Additional information relating to this map
 can be obtained by contacting the
 Municipal Demarcation Board at:
 Tel: (012) 342 2481 Fax: (012) 342 2480
 e-mail: info@demarcation.org.za
 Website: www.demarcation.org.za
 Address: Private Bag X28, Hatfield 0028





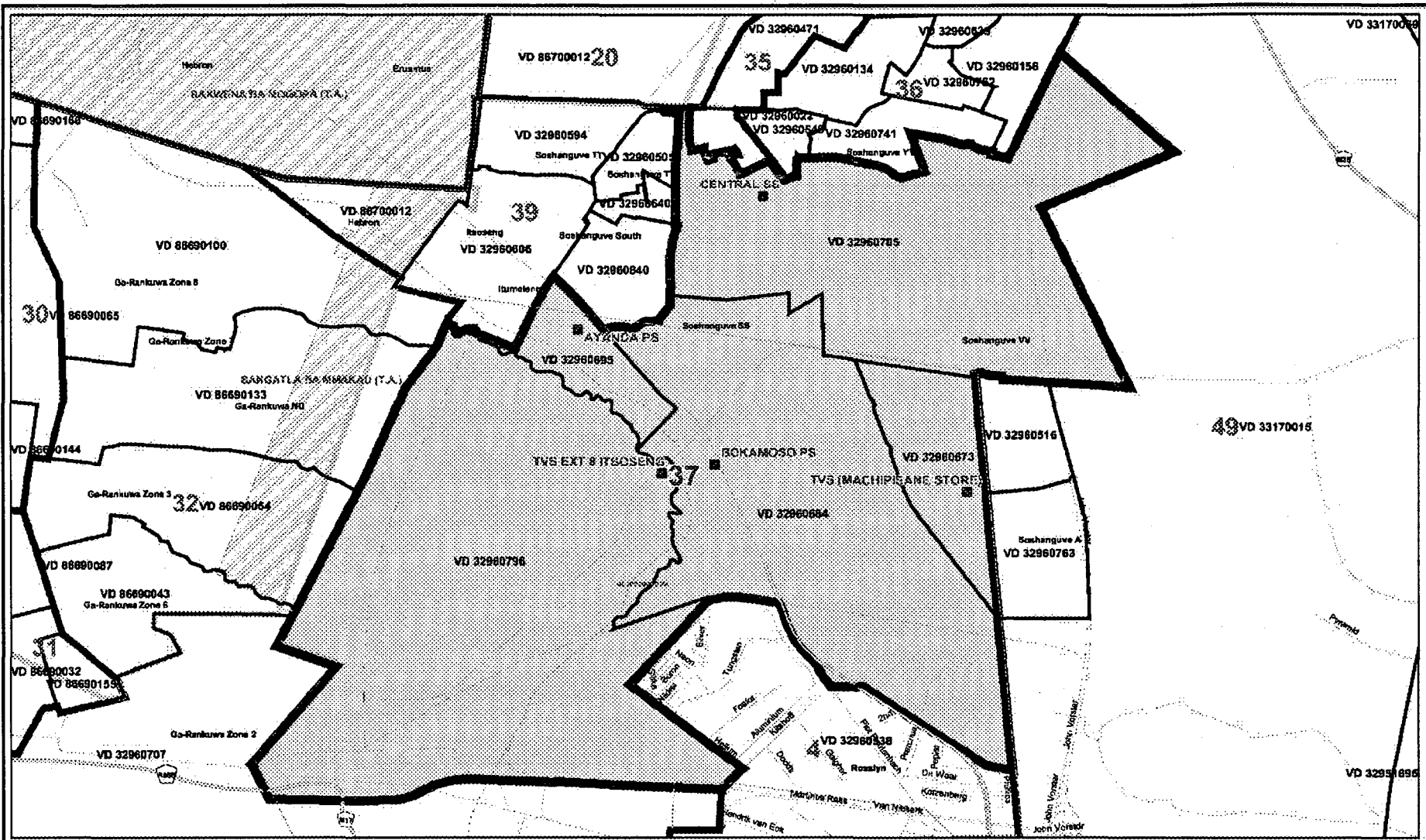
Legend		
	Provincial Boundary	
	Parent Farms	
	Local Municipality	
	District Management Area	
	Traditional Authority Area	
	Ward	
	Voting District	
	Dam	
	Road	
	River	
	Voting Station	

City of Tshwane
 Publication of the delimitation of Ward 36
 of City of Tshwane (Pretoria)
 in terms of Item 5 of Schedule 1 to the
 Local Government: Municipal Structures Act, 1998
 (Act No.117 of 1998)

	NOT TO SCALE
DATE	February 2005
WARD NUMBER	36

Additional information relating to this map
 can be obtained by contacting the
 Municipal Demarcation Board at:
 Tel: (012) 342 2481 Fax: (012) 342 2480
 e-mail: info@demarcation.org.za
 Website: www.demarcation.org.za
 Address: Private Bag X28, Hatfield 0028





Legend

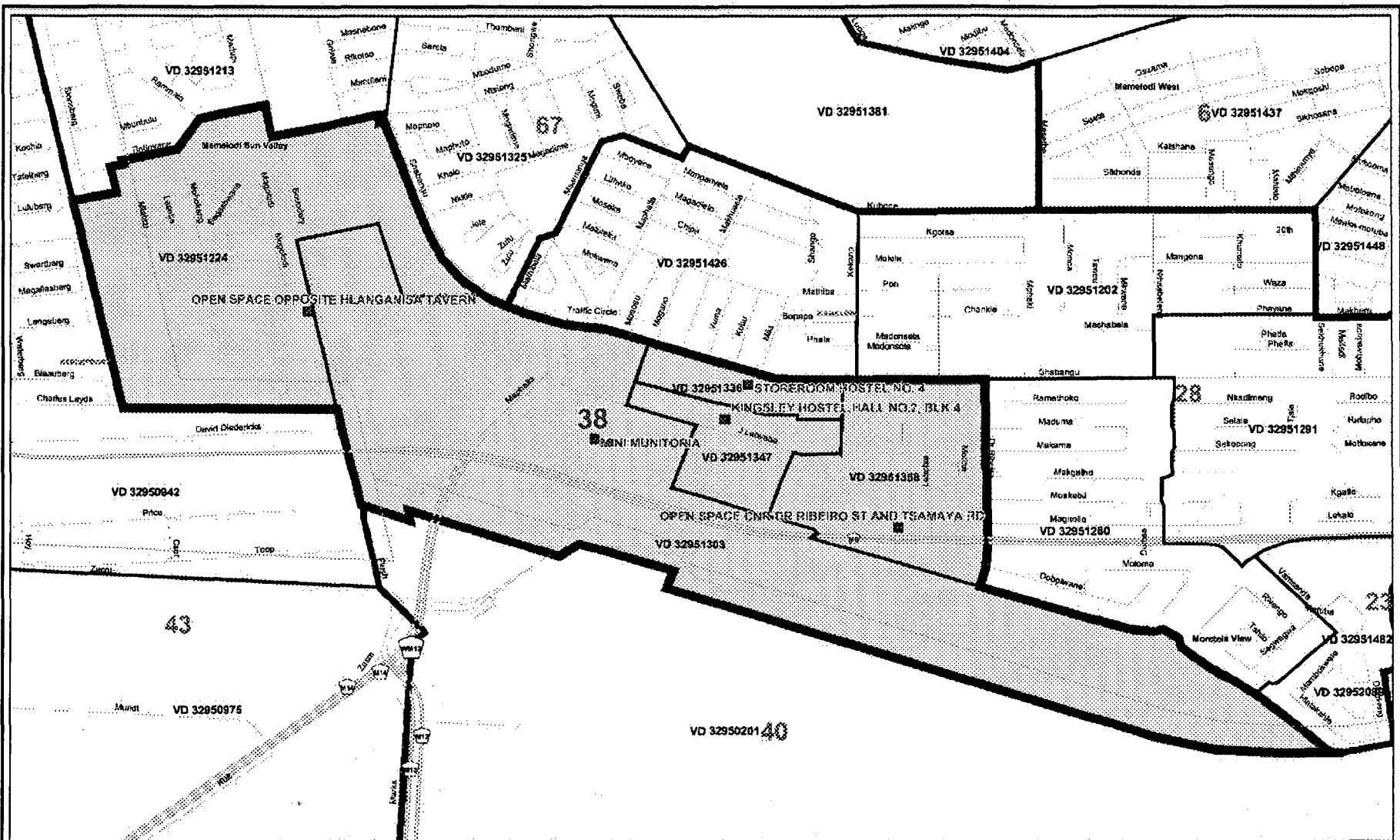
Provincial Boundary	Parent Farms	Voting Station
Local Municipality	Ward	Main Road
District Managers Area	Voting District	Road
Traditional Authority Area	Dam	River

City of Tshwane
 Publication of the delimitation of Ward 37
 of City of Tshwane(Pretoria)
 in terms of Item 5 of Schedule 1 to the
 Local Government: Municipal Structures Act, 1998
 (Act No.117 of 1998)

NOT TO SCALE
DATE February 2005
WARD NUMBER 37

Additional information relating to this map
 can be obtained by contacting the
 Municipal Demarcation Board at:
 Tel: (012) 342 2481 Fax: (012) 342 2480
 e-mail: info@demarcation.org.za
 Website: www.demarcation.org.za
 Address: Private Bag X28, Hatfield 0028





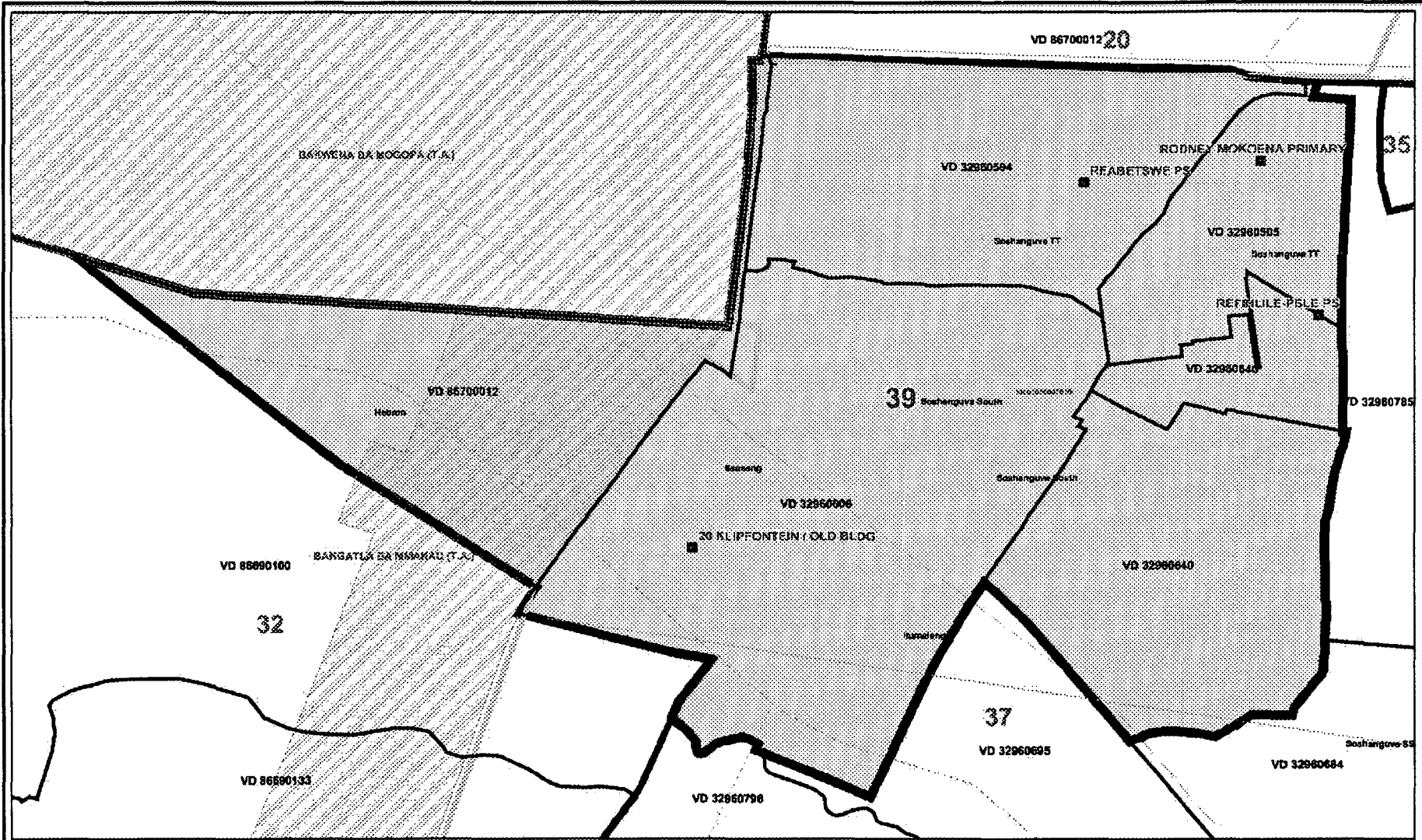
Legend		
	Provincial Boundary	
	Parent Farms	
	Local Municipality	
	Ward	
	District Management Area	
	Traditional Authority Area	
	Voting District	
	Dam	
	River	

City of Tshwane
 Publication of the delimitation of Ward 38
 of City of Tshwane (Pretoria)
 in terms of Item 5 of Schedule 1 to the
 Local Government: Municipal Structures Act, 1998
 (Act No. 117 of 1998)

NOT TO SCALE
DATE February 2005
WARD NUMBER 38

Additional information relating to this map
 can be obtained by contacting the
 Municipal Demarcation Board at:
 Tel: (012) 342 2481 Fax: (012) 342 2480
 e-mail: info@demarcation.org.za
 Website: www.demarcation.org.za
 Address: Private Bag X28, Hatfield 0028





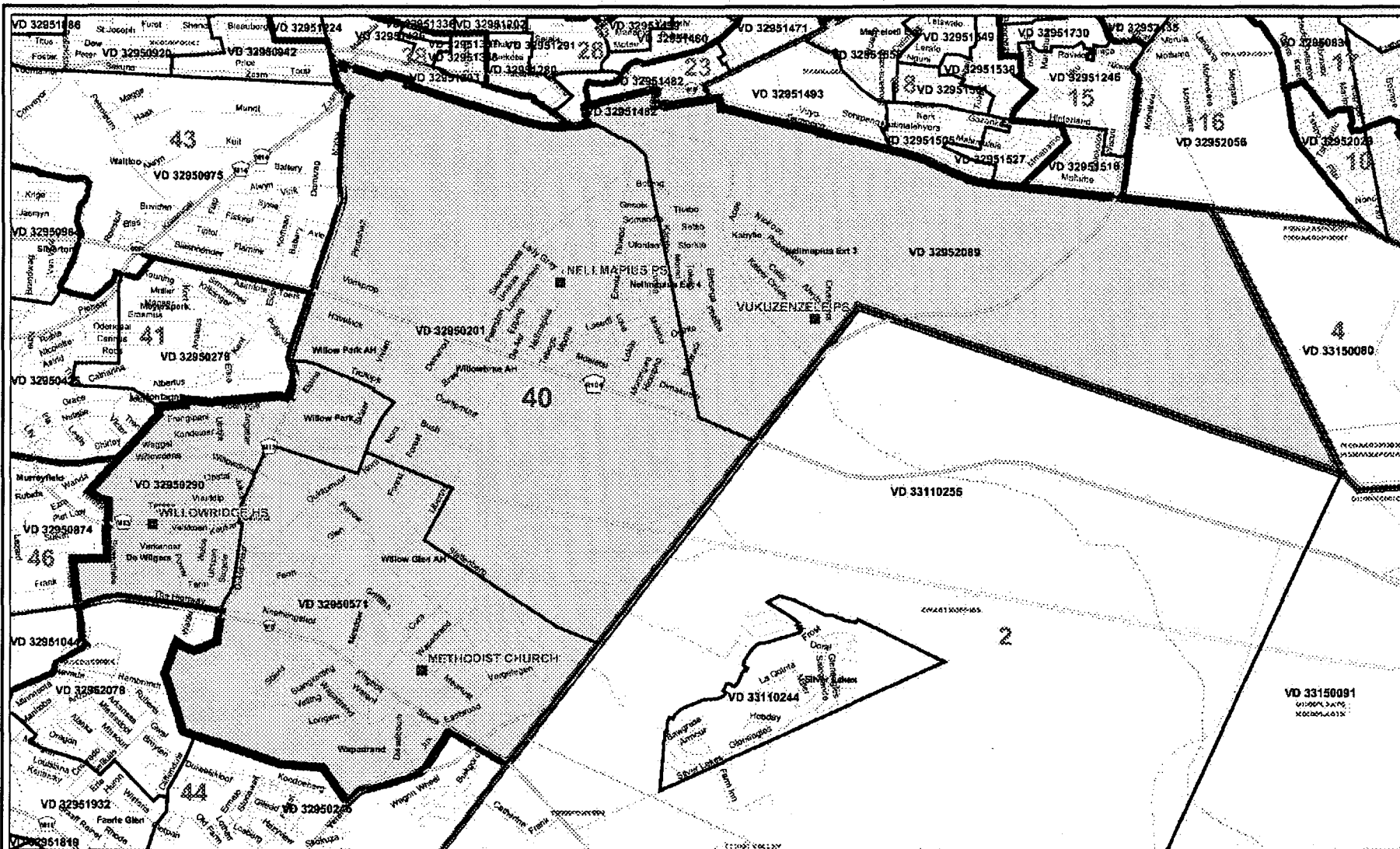
Legend		
	Provincial Boundary	
	Local Municipality	
	District Management Area	
	Traditional Authority Area	
	Parent Farms	
	Ward	
	Voting District	
	Dam	
	Main Road	
	Road	
	River	
	Voting Station	

City of Tshwane
 Publication of the delimitation of Ward 39
 of City of Tshwane(Pretoria)
 in terms of Item 5 of Schedule 1 to the
 Local Government: Municipal Structures Act, 1998
 (Act No.117 of 1998)

 NOT TO SCALE
DATE February 2005
WARD NUMBER 39

Additional information relating to this map
 can be obtained by contacting the
 Municipal Demarcation Board at:
 Tel: (012) 342 2481 Fax: (012) 342 2480
 e-mail: info@demarcation.org.za
 Website: www.demarcation.org.za
 Address: Private Bag X28, Hatfield 0028





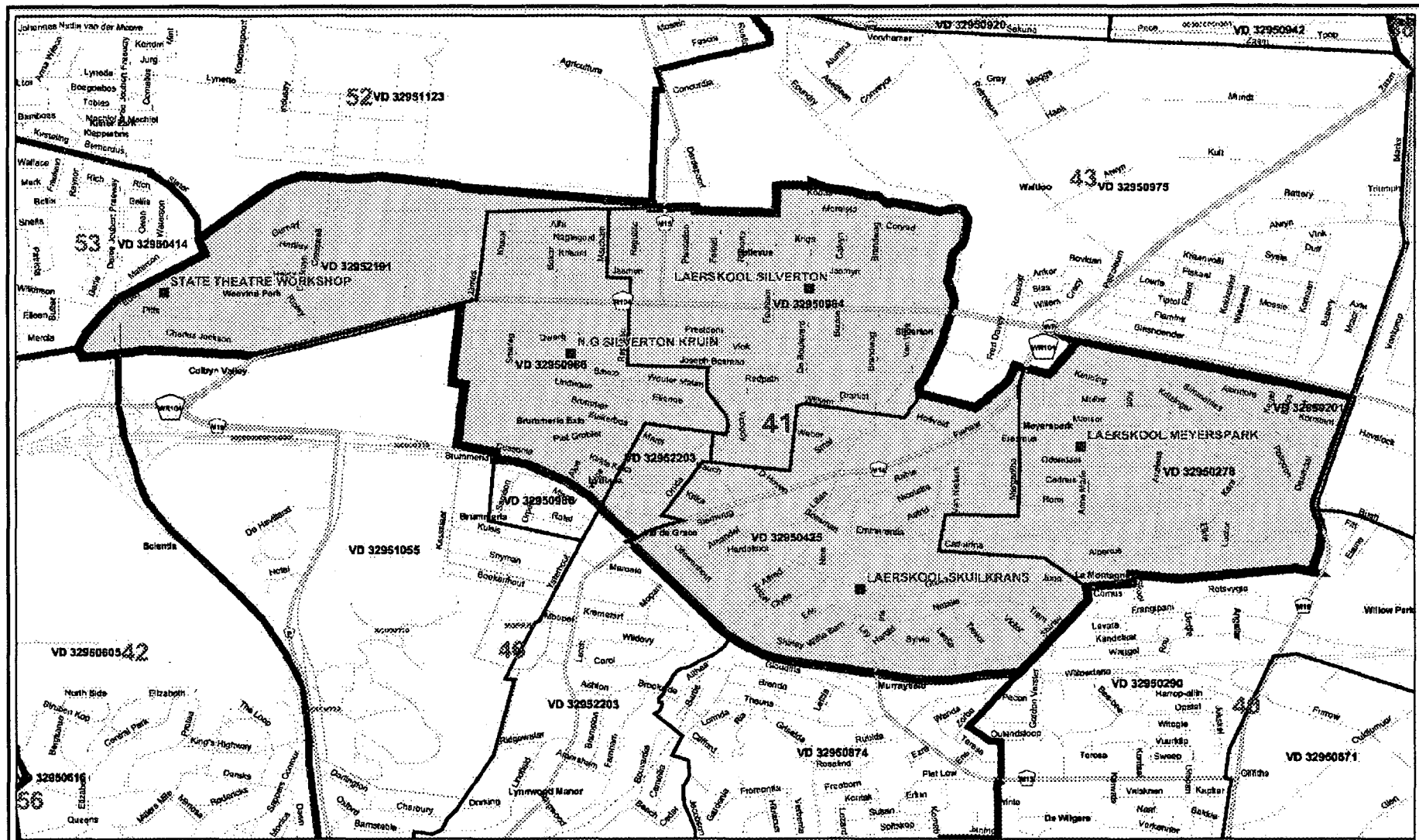
Legend		
	Provincial Boundary	
	Parent Farms	
	Local Municipality	
	District Managers Area	
	Traditional Authority Area	
	Ward	
	Voting District	
	Main Road	
	Road	
	River	
	Voting Station	
	Dam	

City of Tshwane
 Publication of the delimitation of Ward 40
 of City of Tshwane(Pretoria)
 in terms of Item 5 of Schedule 1 to the
 Local Government: Municipal Structures Act, 1998
 (Act No.117 of 1998)

 NOT TO SCALE
DATE February 2005
WARD NUMBER 40

Additional information relating to this map
 can be obtained by contacting the
 Municipal Demarcation Board at:
 Tel: (012) 342 2481 Fax: (012) 342 2480
 e-mail: info@demarcation.org.za
 Website: www.demarcation.org.za
 Address: Private Bag X28, Hatfield 0028





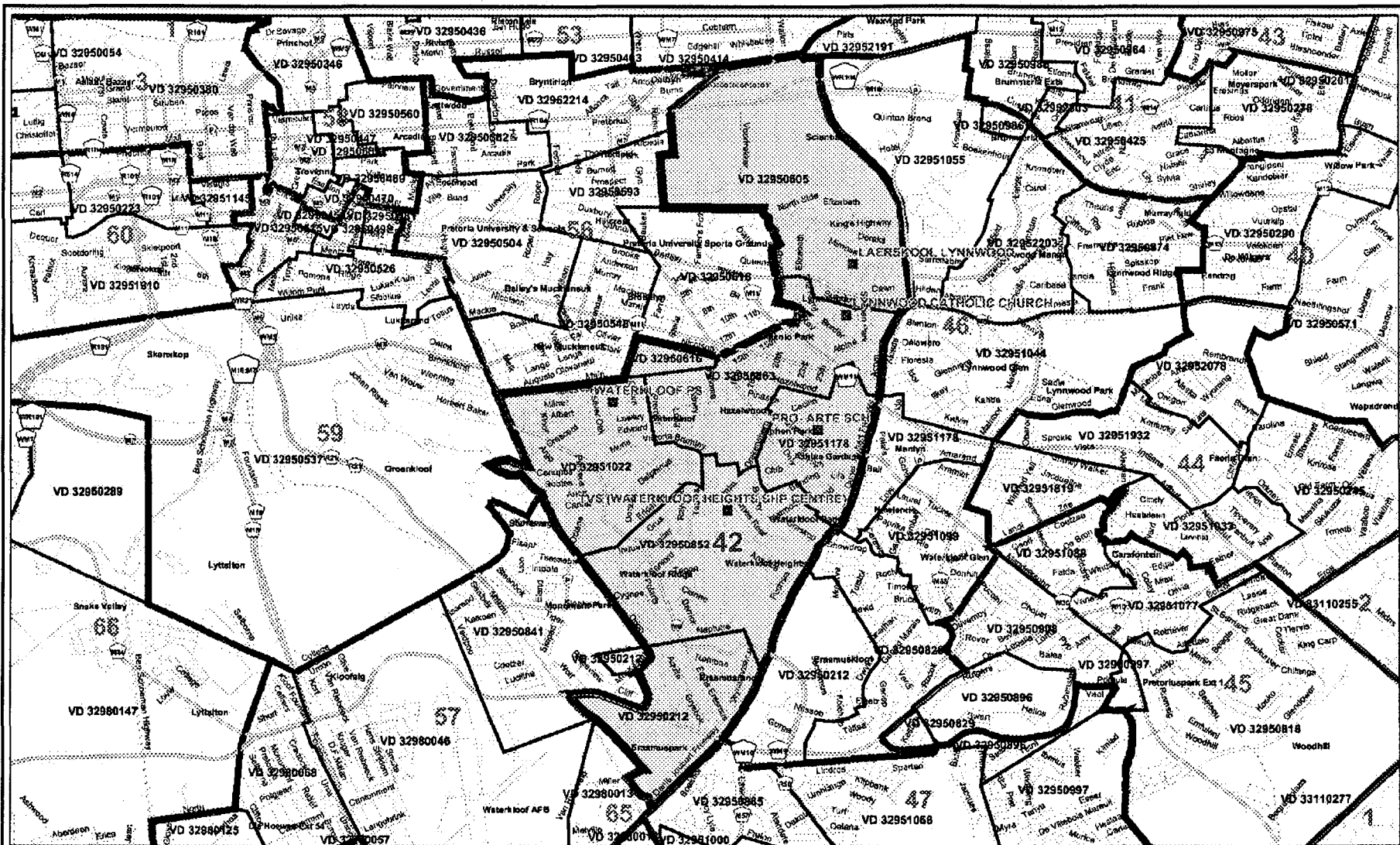
Legend		
	Provincial Boundary	
	Local Municipality	
	District Managers Area	
	Traditional Authority Area	
	Parent Farms	
	Ward	
	Voting District	
	Dem	
	Main Road	
	Road	
	River	

City of Tshwane
 Publication of the delimitation of Ward 41
 of City of Tshwane(Pretoria)
 in terms of Item 5 of Schedule 1 to the
 Local Government: Municipal Structures Act, 1998
 (Act No.117 of 1998)

 NOT TO SCALE
DATE February 2005
WARD NUMBER 41

Additional information relating to this map
 can be obtained by contacting the
 Municipal Demarcation Board at:
 Tel: (012) 342 2481 Fax: (012) 342 2480
 e-mail: info@demarcation.org.za
 Website: www.demarcation.org.za
 Address: Private Bag X28, Hatfield 0028






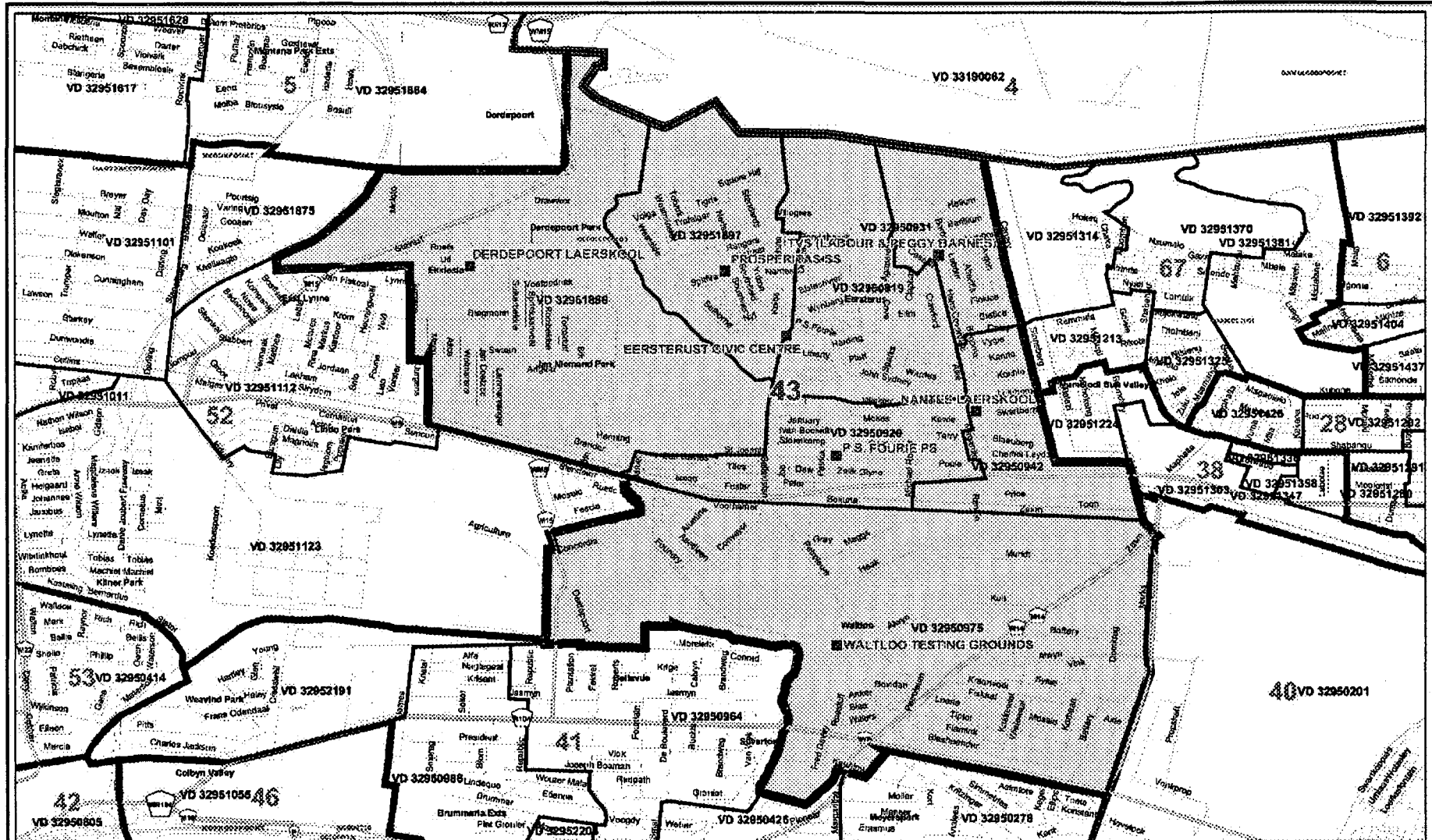
Legend		
	Provincial Boundary	
	Local Municipality	
	District Management Area	
	Traditional Authority Area	
	Parastatal Farms	
	Ward	
	Voting Station	
	Main Road	
	Road	
	Dam	
	River	

City of Tshwane
 Publication of the delimitation of Ward 42
 of City of Tshwane(Pretoria)
 in terms of Item 5 of Schedule 1 to the
 Local Government: Municipal Structures Act, 1998
 (Act No.117 of 1998)

	NOT TO SCALE
DATE	February 2005
WARD NUMBER	42

Additional information relating to this map
 can be obtained by contacting the
 Municipal Demarcation Board at:
 Tel: (012) 342 2481 Fax: (012) 342 2480
 e-mail: info@demarcation.org.za
 Website: www.demarcation.org.za
 Address: Private Bag X28, Hatfield 0028





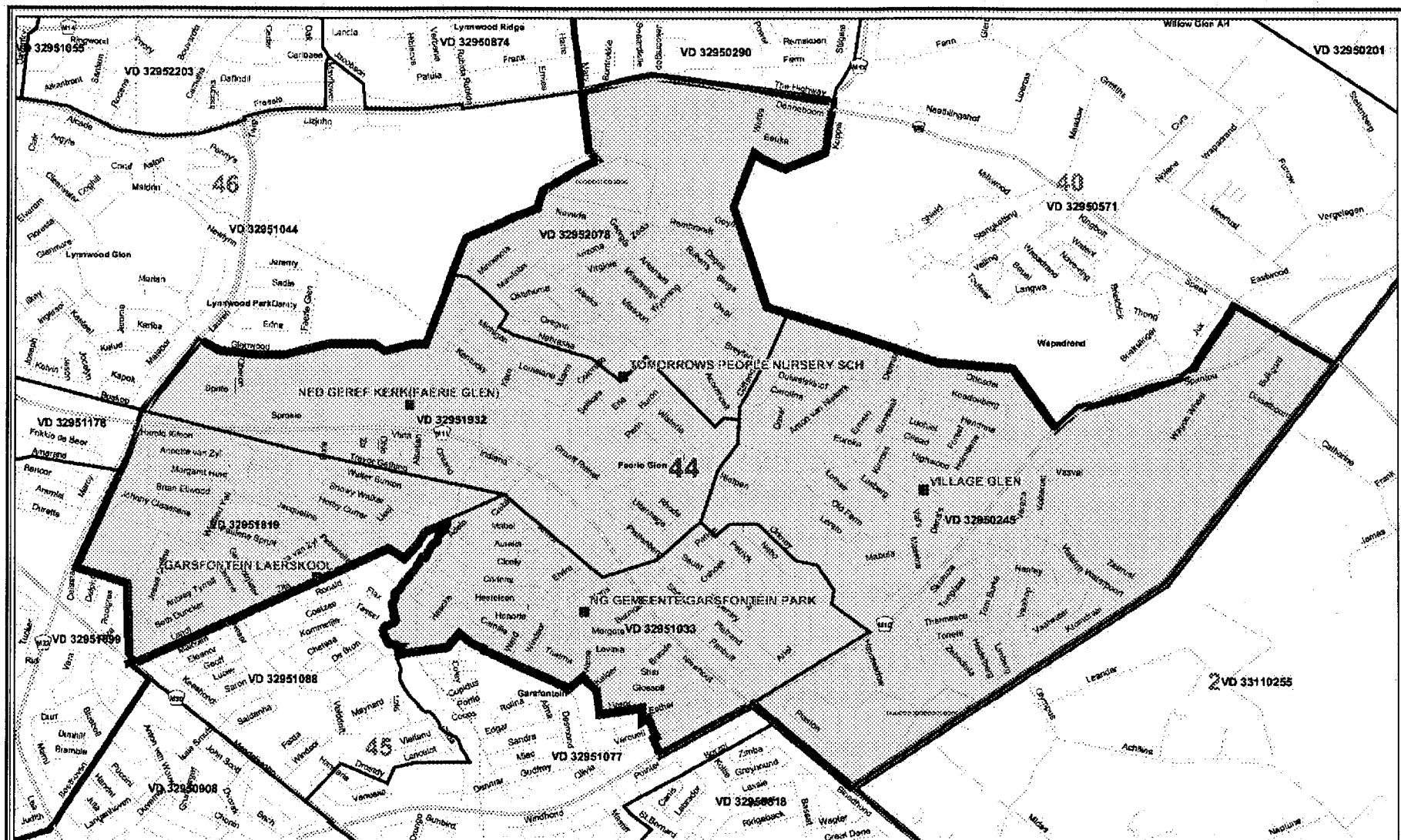
Legend		
	Provincial Boundary	
	Parent Farms	
	Local Municipality	
	District Management Area	
	Traditional Authority Area	
	Ward	
	Main Road	
	Road	
	River	
	Voting Station	
	Voting District	
	Dam	

City of Tshwane
 Publication of the delimitation of Ward 43
 of City of Tshwane(Pretoria)
 in terms of Item 5 of Schedule 1 to the
 Local Government: Municipal Structures Act, 1998
 (Act No.117 of 1998)

	NOT TO SCALE
DATE	February 2005
WARD NUMBER	43

Additional information relating to this map
 can be obtained by contacting the
 Municipal Demarcation Board at:
 Tel: (012) 342 2481 Fax: (012) 342 2480
 e-mail: info@demarcation.org.za
 Website: www.demarcation.org.za
 Address: Private Bag X28, Hatfield 0028





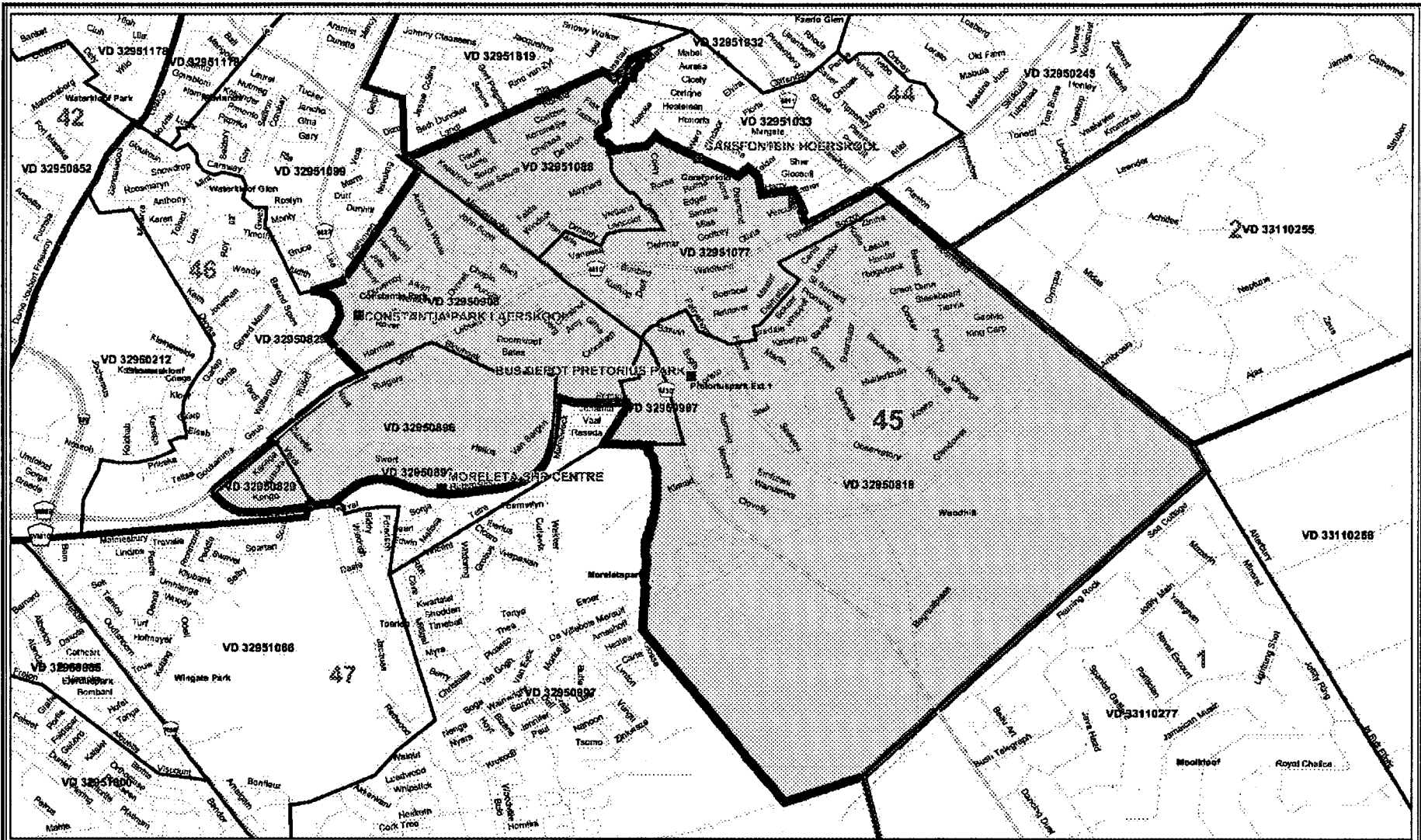
Legend		
	Provincial Boundary	
	Parent Farms	
	Local Municipality	
	District Management Area	
	Traditional Authority Area	
	Voting Station	
	Ward	
	Main Road	
	Road	
	River	
	Dam	

City of Tshwane
 Publication of the delimitation of Ward 44
 of City of Tshwane(Pretoria)
 in terms of Item 5 of Schedule 1 to the
 Local Government: Municipal Structures Act, 1998
 (Act No.117 of 1998)

NOT TO SCALE
 DATE
 February 2005
 WARD NUMBER
 44

Additional information relating to this map
 can be obtained by contacting the
 Municipal Demarcation Board at:
 Tel: (012) 342 2481 Fax: (012) 342 2480
 e-mail: info@demarcation.org.za
 Website: www.demarcation.org.za
 Address: Private Bag X28, Hatfield, 0028





Legend

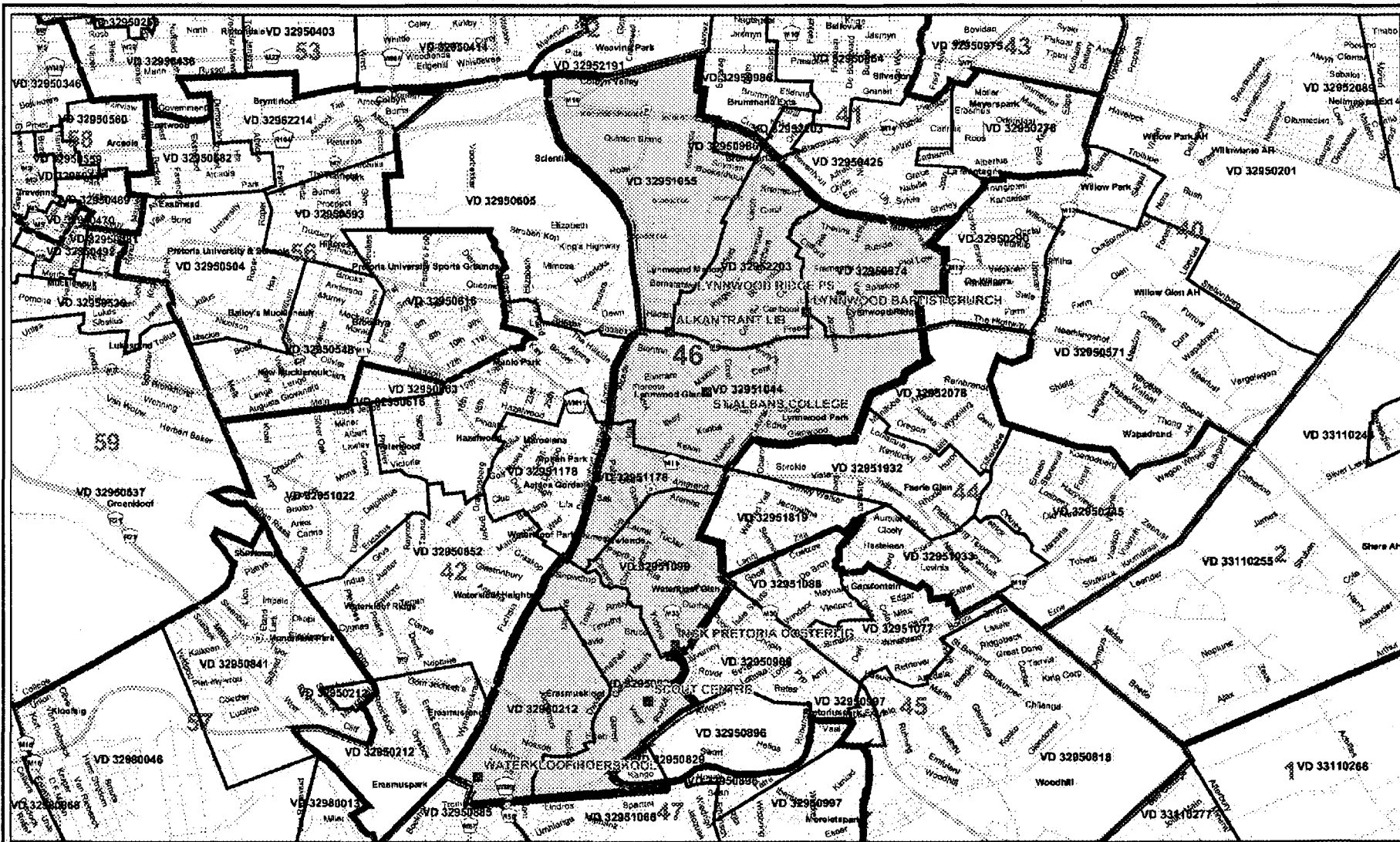
Provincial Boundary	Parent Farms	Voting Station
Local Municipality	Ward	Main Road
District Management Area	Voting District	Road
Traditional Authority Area	Dam	River

City of Tshwane
 Publication of the delimitation of Ward 45
 of City of Tshwane (Pretoria)
 in terms of Item 5 of Schedule 1 to the
 Local Government: Municipal Structures Act, 1998
 (Act No. 117 of 1998)

NUT TO SCALE
DATE February 2005
WARD NUMBER 45

Additional information relating to this map
 can be obtained by contacting the
 Municipal Demarcation Board at:
 Tel: (012) 342 2481 Fax: (012) 342 2480
 e-mail: info@demarcation.org.za
 Website: www.demarcation.org.za
 Address: Private Bag X28, Hatfield 0028






Legend

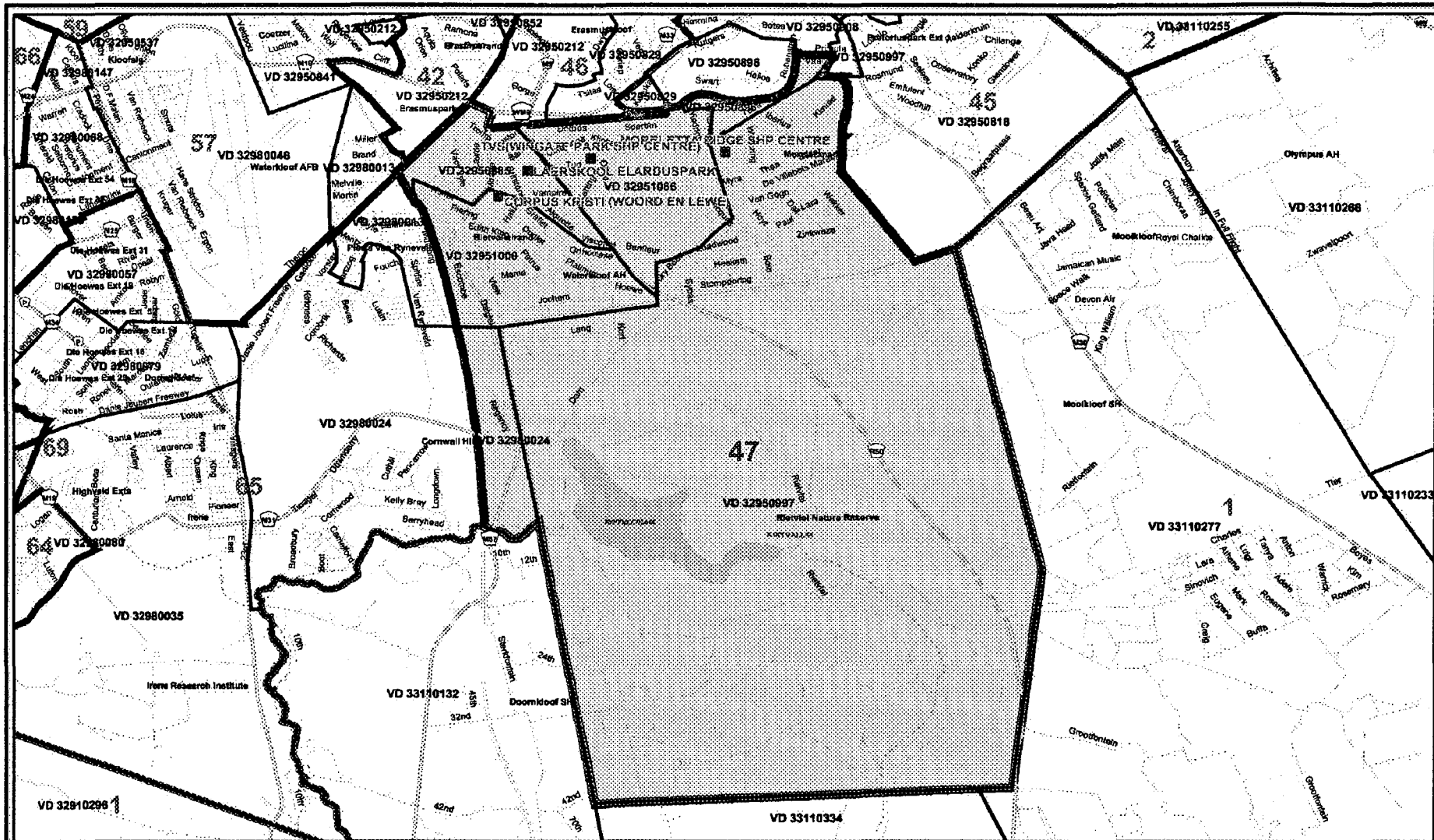
Provincial Boundary	Parent Frame	Voting Station
Local Municipality	Ward	Main Road
District Management Area	Voting District	Road
Traditional Authority Area	Dam	River

City of Tshwane
 Publication of the delimitation of Ward 46
 of City of Tshwane(Pretoria)
 in terms of Item 5 of Schedule 1 to the
 Local Government: Municipal Structures Act, 1998
 (Act No.117 of 1998)

NOT TO SCALE
DATE February 2005
WARD NUMBER 46

Additional information relating to this map
 can be obtained by contacting the
 Municipal Demarcation Board at:
 Tel: (012) 342 2481 Fax: (012) 342 2480
 e-mail: info@demarcation.org.za
 Website: www.demarcation.org.za
 Address: Private Bag X28, Hatfield 0028





Legend

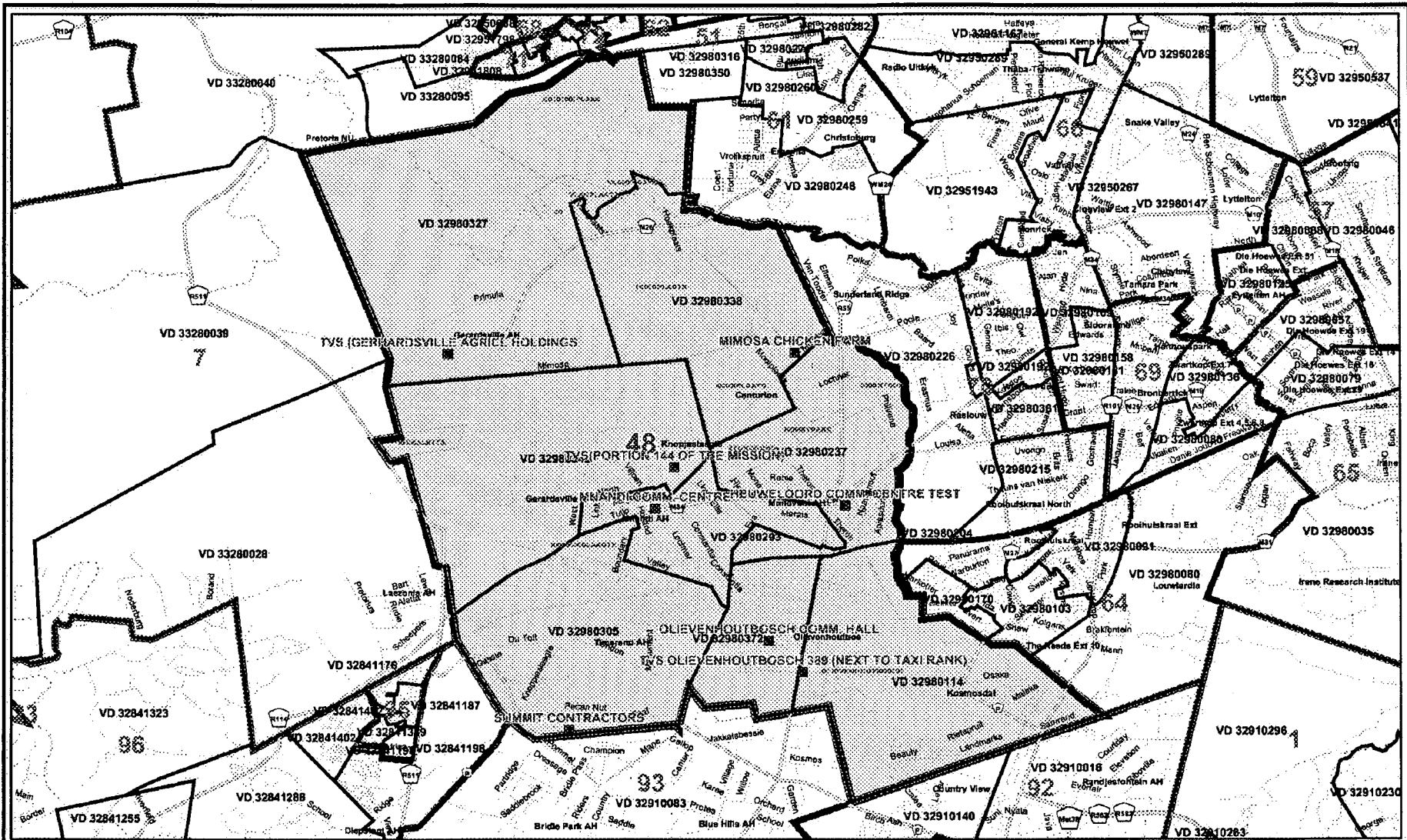
Provincial Boundary	Parent Farms	Voting Station
Local Municipality	Ward	Main Road
District Management Area	Voting District	Road
Traditional Authority Area	Dam	River

City of Tshwane
 Publication of the delimitation of Ward 47
 of City of Tshwane(Pretoria)
 in terms of Item 5 of Schedule 1 to the
 Local Government: Municipal Structures Act, 1998
 (Act No.117 of 1998)

NOT TO SCALE
DATE February 2005
WARD NUMBER 47

Additional information relating to this map
 can be obtained by contacting the
 Municipal Demarcation Board at:
 Tel: (012) 342 2481 Fax: (012) 342 2480
 e-mail: Info@demarcation.org.za
 Website: www.demarcation.org.za
 Address: Private Bag X28, Hatfield 0028






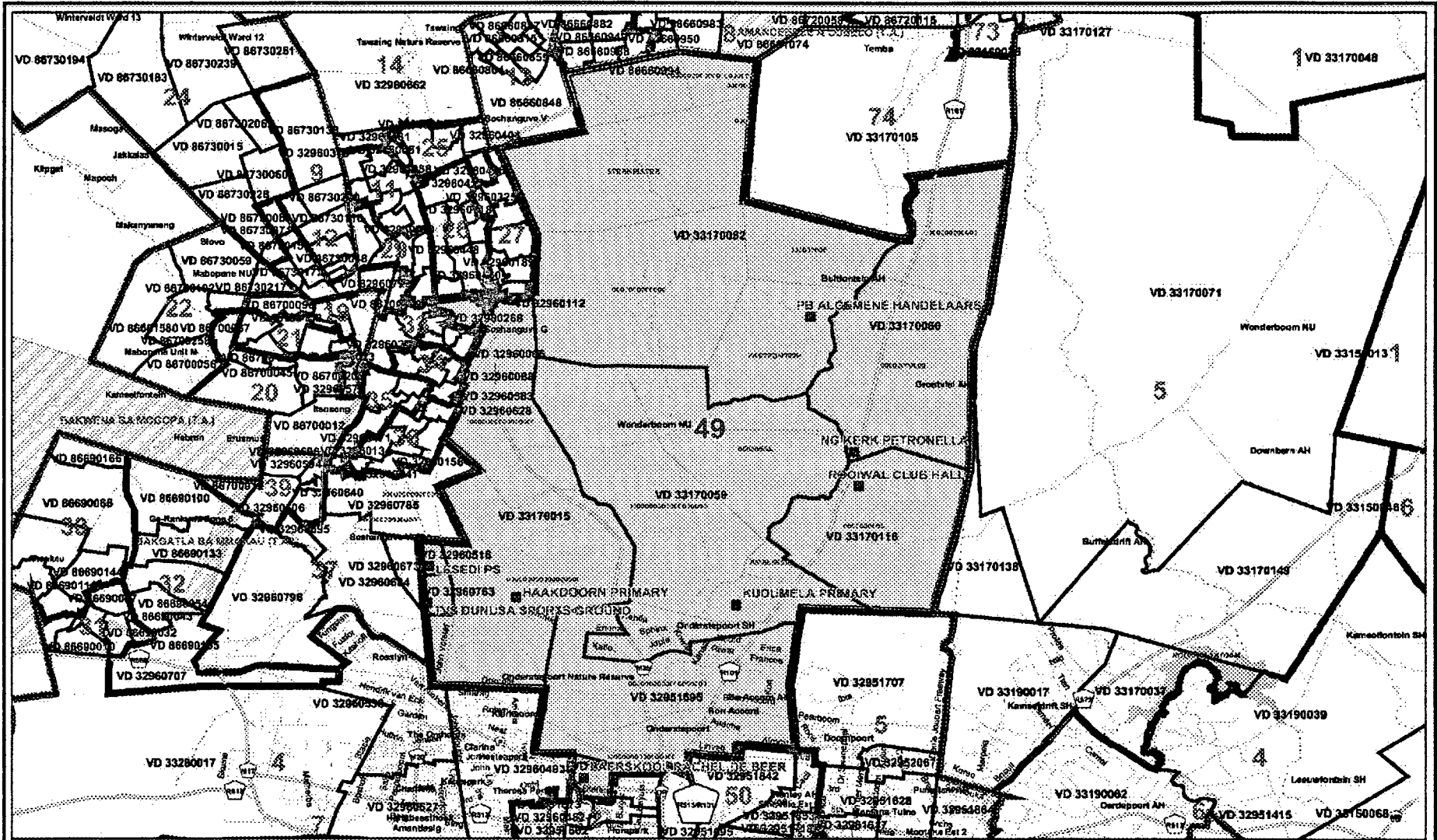
Legend		
	Provincial Boundary	
	Parent Farms	
	Local Municipality	
	District Management Area	
	Traditional Authority Area	
	Ward	
	Voting District	
	Main Road	
	Road	
	River	
	Dam	

City of Tshwane
 Publication of the delimitation of Ward 48
 of City of Tshwane (Pretoria)
 in terms of Item 5 of Schedule 1 to the
 Local Government: Municipal Structures Act, 1998
 (Act No. 117 of 1998)

	NOT TO SCALE
DATE	February 2005
WARD NUMBER	48

Additional information relating to this map
 can be obtained by contacting the
 Municipal Demarcation Board at:
 Tel: (012) 342 2481 Fax: (012) 342 2480
 e-mail: info@demarcation.org.za
 Website: www.demarcation.org.za
 Address: Private Bag X28, Hatfield 0028





Legend

Provincial Boundary	Parent Farms	Voting Station
Local Municipality	Ward	Main Road
District Managers Area	Voting District	Road
Traditional Authority Area	Dam	River

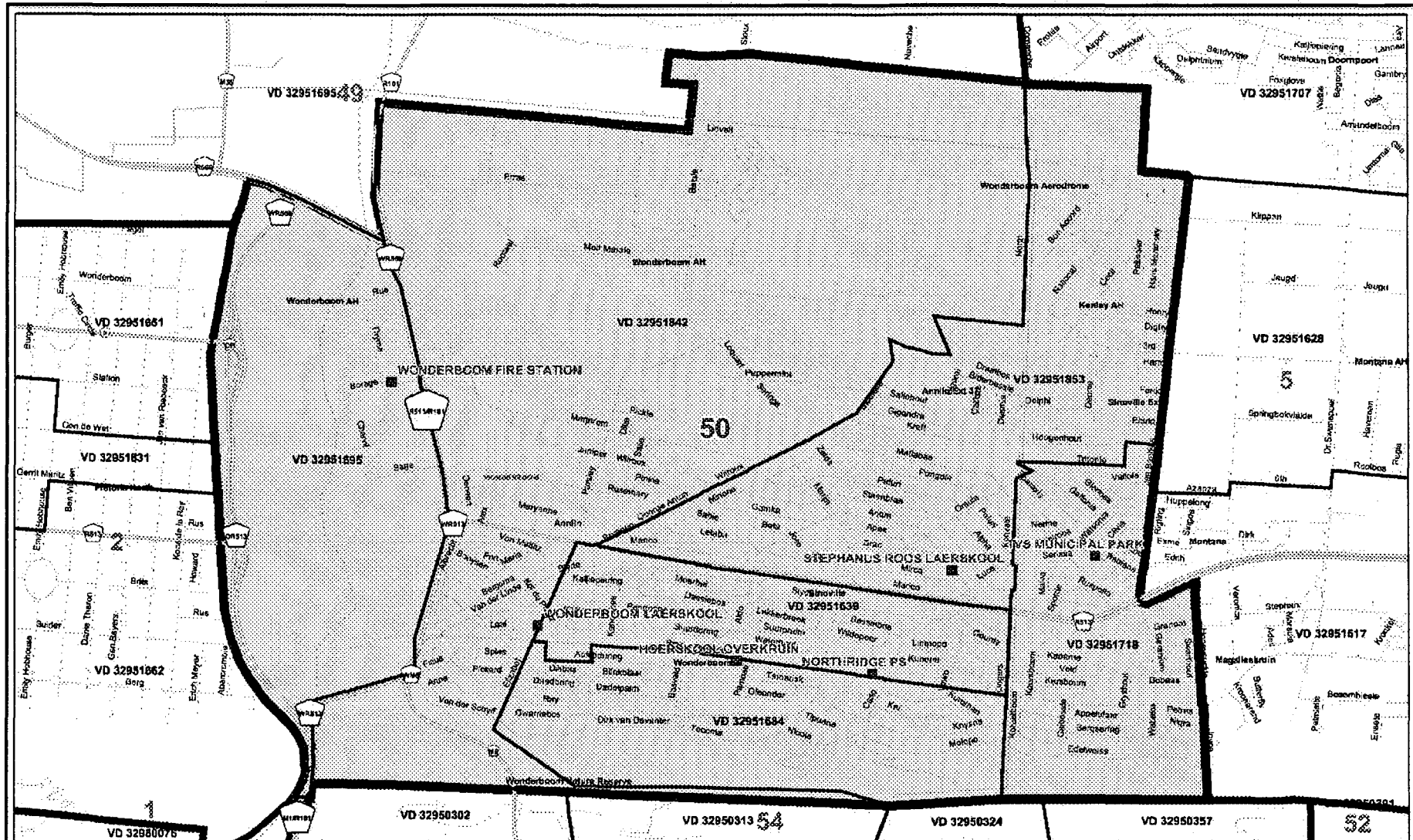
City of Tshwane
 Publication of the delimitation of Ward 49
 of City of Tshwane(Pretoria)
 in terms of Item 5 of Schedule 1 to the
 Local Government: Municipal Structures Act, 1998
 (Act No.117 of 1998)

NOT TO SCALE
DATE February 2005
WARD NUMBER 49

Additional information relating to this map can be obtained by contacting the Municipal Demarcation Board at:

Tel: (012) 342 2481 Fax: (012) 342 2480
 e-mail: info@demarcation.org.za
 Website: www.demarcation.org.za
 Address: Private Bag X28, Hatfield 0028






Legend		
	Provincial Boundary	
	Parent Farms	
	Local Municipality	
	District Management Area	
	Traditional Authority Area	
	Ward	
	Voting District	
	Dam	
	Road	
	River	
	Main Road	
	Voting Station	

City of Tshwane
 Publication of the delimitation of Ward 50
 of City of Tshwane(Pretoria)
 in terms of Item 5 of Schedule 1 to the
 Local Government: Municipal Structures Act, 1998
 (Act No. 117 of 1998)

	NOT TO SCALE
DATE	February 2005
WARD NUMBER	50

Additional information relating to this map
 can be obtained by contacting the
 Municipal Demarcation Board at:
 Tel: (012) 342 2481 Fax: (012) 342 2480
 e-mail: info@demarcation.org.za
 Website: www.demarcation.org.za
 Address: Private Bag X28, Hatfield 0028





Legend

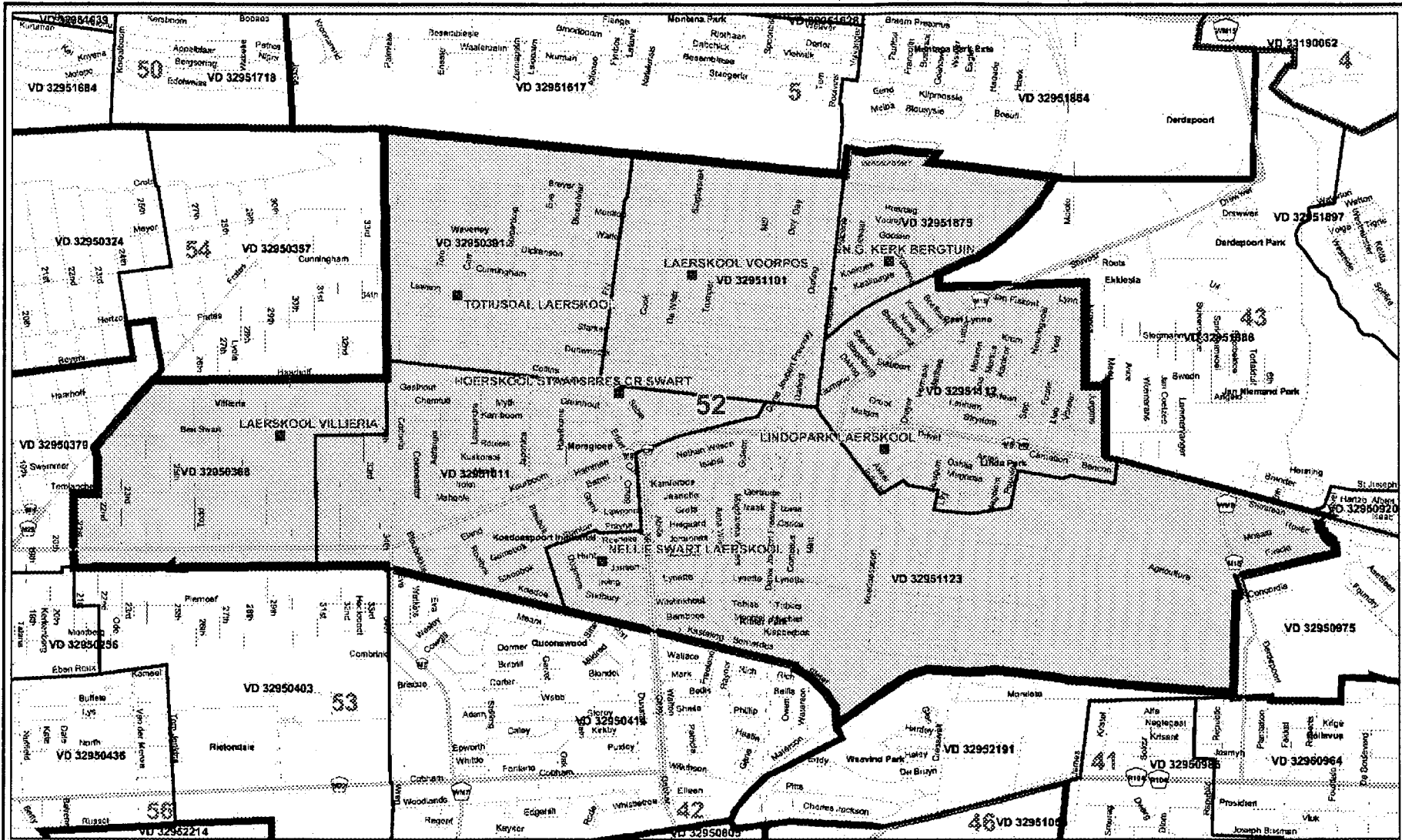
Provincial Boundary	Parent Farms	Voting Station
Local Municipality	Ward	Main Road
District Management Area	Voting District	Road
Traditional Authority Area	Dam	River

City of Tshwane
 Publication of the delimitation of Ward 51
 of City of Tshwane(Pretoria)
 in terms of Item 5 of Schedule 1 to the
 Local Government: Municipal Structures Act, 1998
 (Act No.117 of 1998)

NOT TO SCALE
DATE February 2005
WARD NUMBER 51

Additional information relating to this map
 can be obtained by contacting the
 Municipal Demarcation Board at:
 Tel: (012) 342 2481 Fax: (012) 342 2480
 e-mail: info@demarcation.org.za
 Website: www.demarcation.org.za
 Address: Private Bag X28, Hatfield 0028





Legend

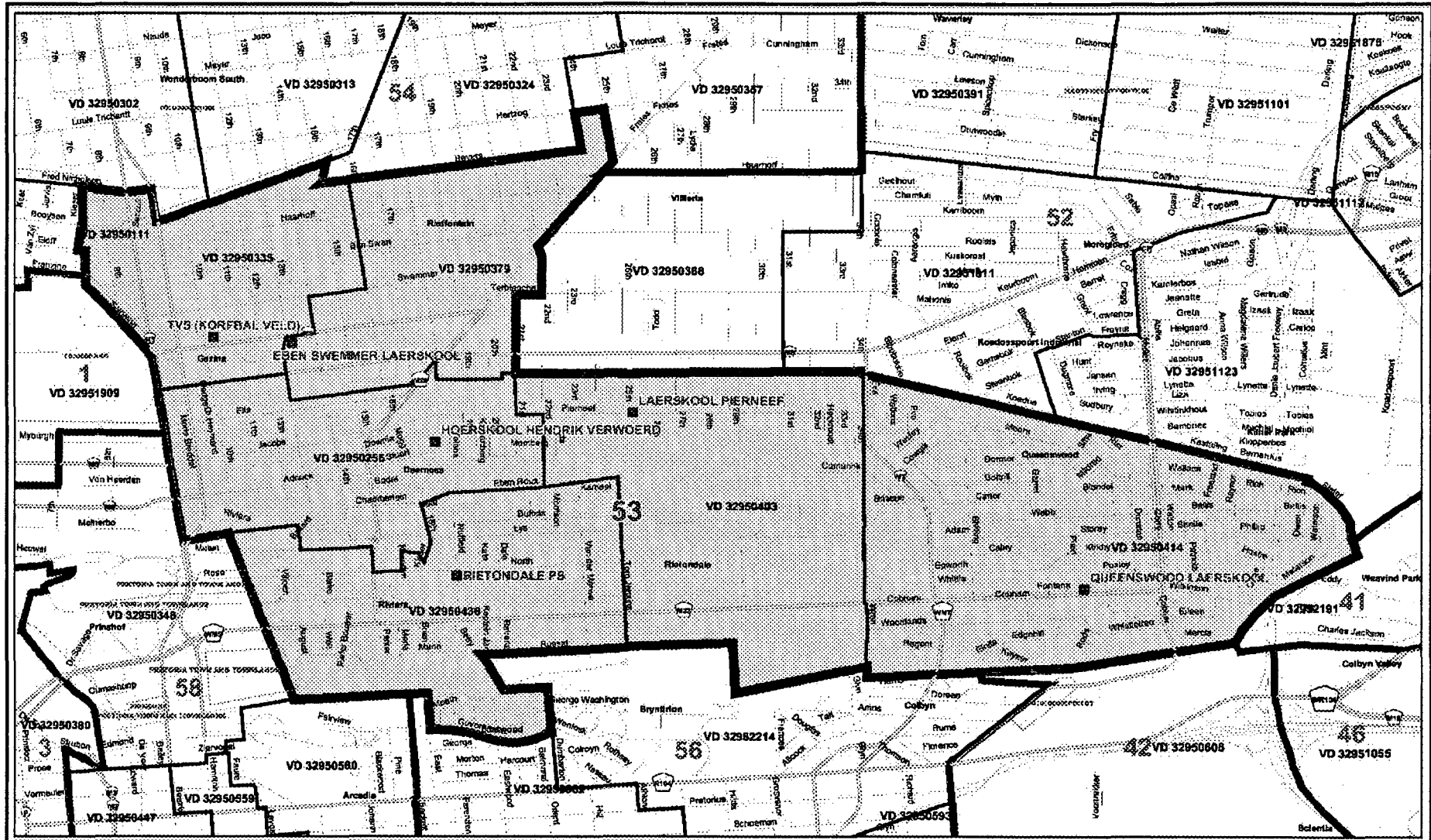
Provincial Boundary	Parent Farms	Voting Station
Local Municipality	Ward	Main Road
District Management Area	Voting District	Road
Traditional Authority Area	Dam	River

City of Tshwane
 Publication of the delimitation of Ward 52
 of City of Tshwane (Pretoria)
 in terms of Item 5 of Schedule 1 to the
 Local Government: Municipal Structures Act, 1998
 (Act No. 117 of 1998)

NOT TO SCALE
DATE February 2005
WARD NUMBER 52

Additional information relating to this map
 can be obtained by contacting the
 Municipal Demarcation Board at:
 Tel: (012) 342 2481 Fax: (012) 342 2480
 e-mail: info@demarcation.org.za
 Website: www.demarcation.org.za
 Address: Private Bag X28, Hatfield 0028





Legend

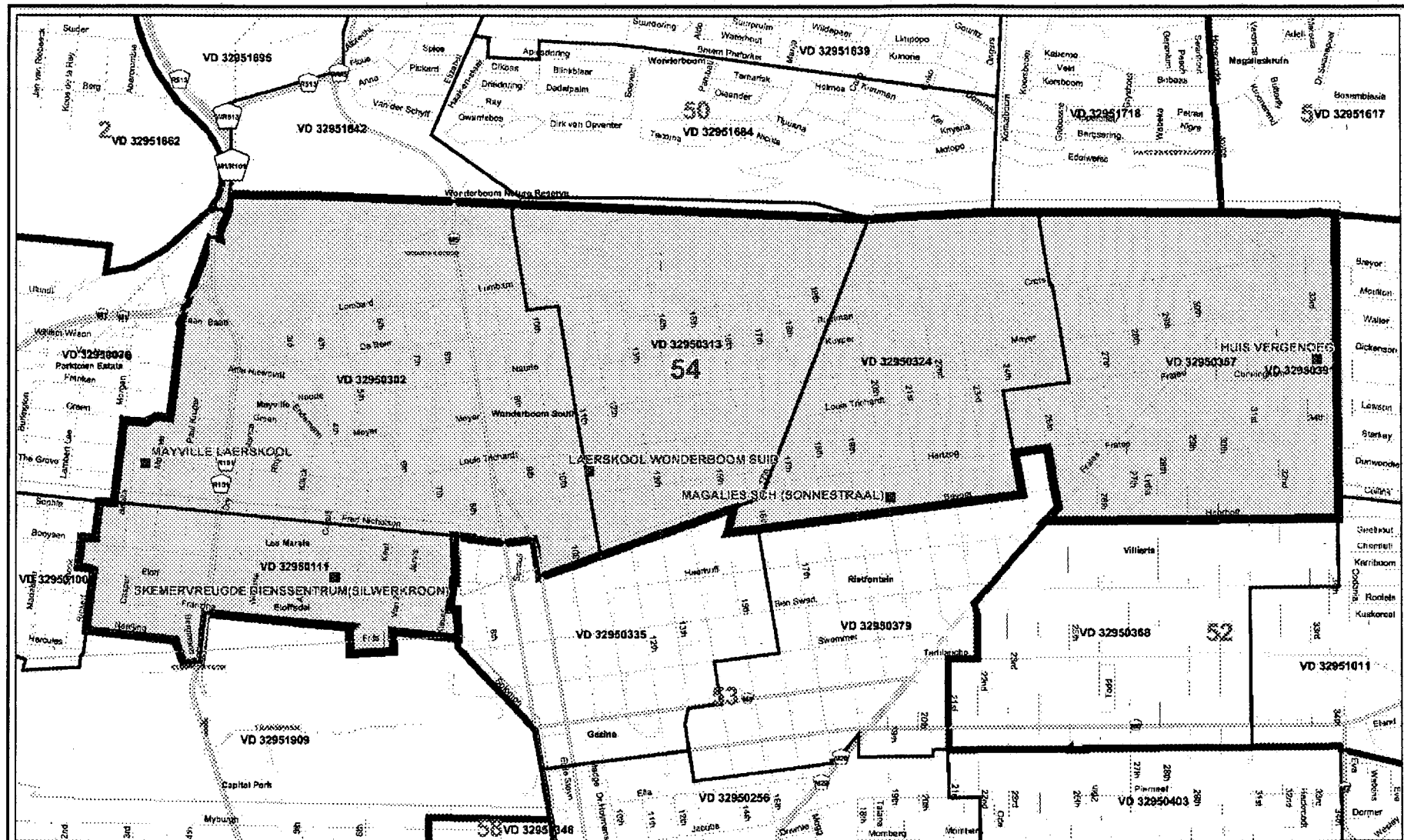
Provincial Boundary	Parent Farms	Voting Station
Local Municipality	Ward	Main Road
District Managers Area	Voting District	Road
Traditional Authority Area	Dam	River

City of Tshwane
 Publication of the delimitation of Ward 53
 of City of Tshwane (Pretoria)
 in terms of Item 5 of Schedule 1 to the
 Local Government: Municipal Structures Act, 1998
 (Act No.117 of 1998)

NOT TO SCALE
DATE February 2005
WARD NUMBER 53

Additional information relating to this map
 can be obtained by contacting the
 Municipal Demarcation Board at:
 Tel: (012) 342 2481 Fax: (012) 342 2480
 e-mail: info@demarcation.org.za
 Website: www.demarcation.org.za
 Address: Private Bag X28, Hatfield 0028





Legend

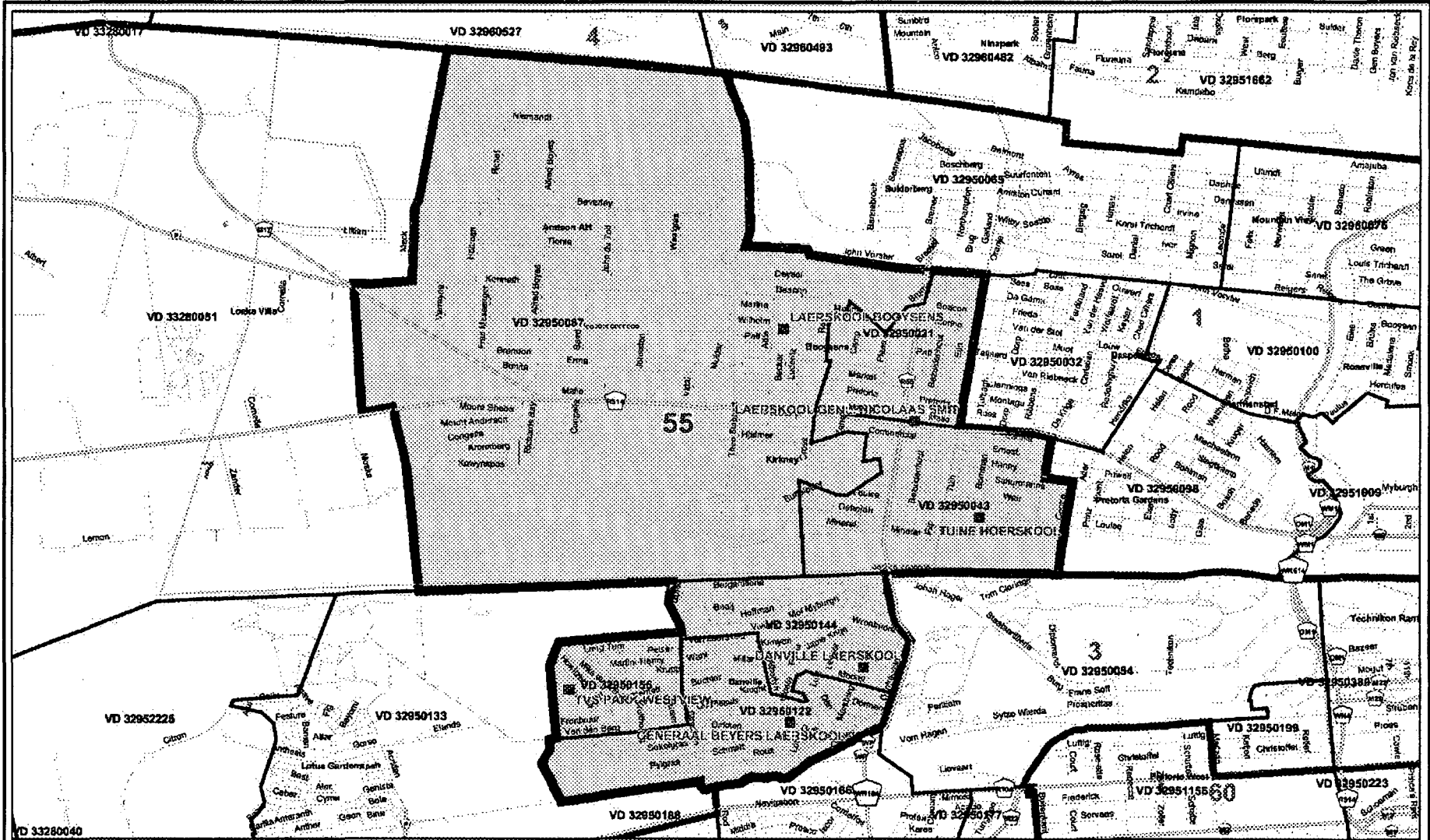
Provincial Boundary	Parent Farms	Voting Station
Local Municipality	Ward	Main Road
District Management Area	Voting District	Road
Traditional Authority Area	Dam	River

City of Tshwane
 Publication of the delimitation of Ward 54
 of City of Tshwane(Pretoria)
 in terms of Item 5 of Schedule 1 to the
 Local Government: Municipal Structures Act, 1998
 (Act No.117 of 1998)

 NOT TO SCALE
DATE February 2005
WARD NUMBER 54

Additional information relating to this map
 can be obtained by contacting the
 Municipal Demarcation Board at:
 Tel: (012) 342 2481 Fax: (012) 342 2480
 e-mail: info@demarcation.org.za
 Website: www.demarcation.org.za
 Address: Private Bag X28, Hatfield 0028





Legend

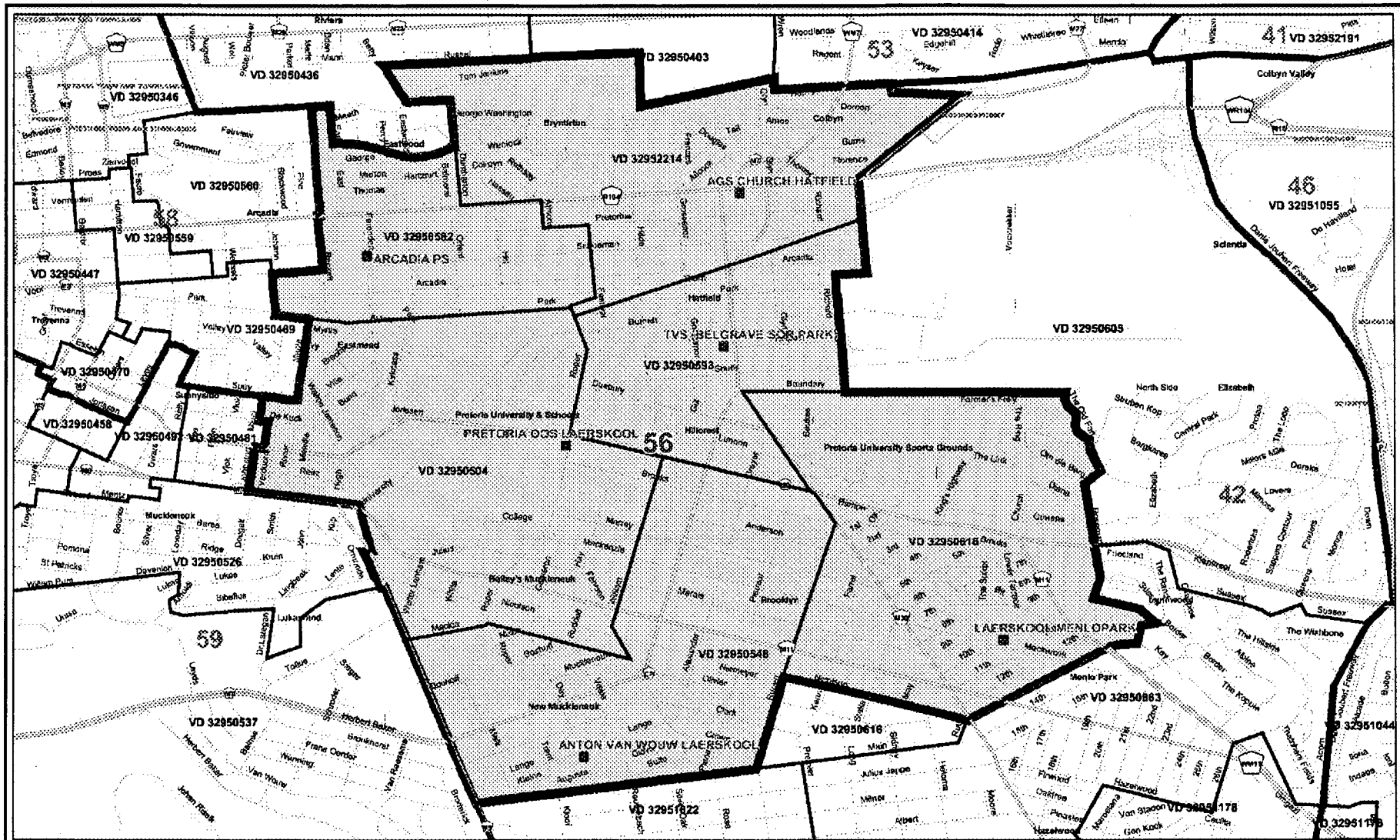
Provincial Boundary	Parent Farms	Voting Station
Local Municipality	Ward	Main Road
District Management Area	Voting District	Road
Traditional Authority Area	Dam	River

City of Tshwane
 Publication of the delimitation of Ward 55
 of City of Tshwane(Pretoria)
 in terms of Item 5 of Schedule 1 to the
 Local Government: Municipal Structures Act, 1998
 (Act No.117 of 1998)

NOT TO SCALE
DATE February 2005
WARD NUMBER 55

Additional information relating to this map
 can be obtained by contacting the
 Municipal Demarcation Board at:
 Tel: (012) 342 2481 Fax: (012) 342 2480
 e-mail: info@demarcation.org.za
 Website: www.demarcation.org.za
 Address: Private Bag X28, Hatfield 0028





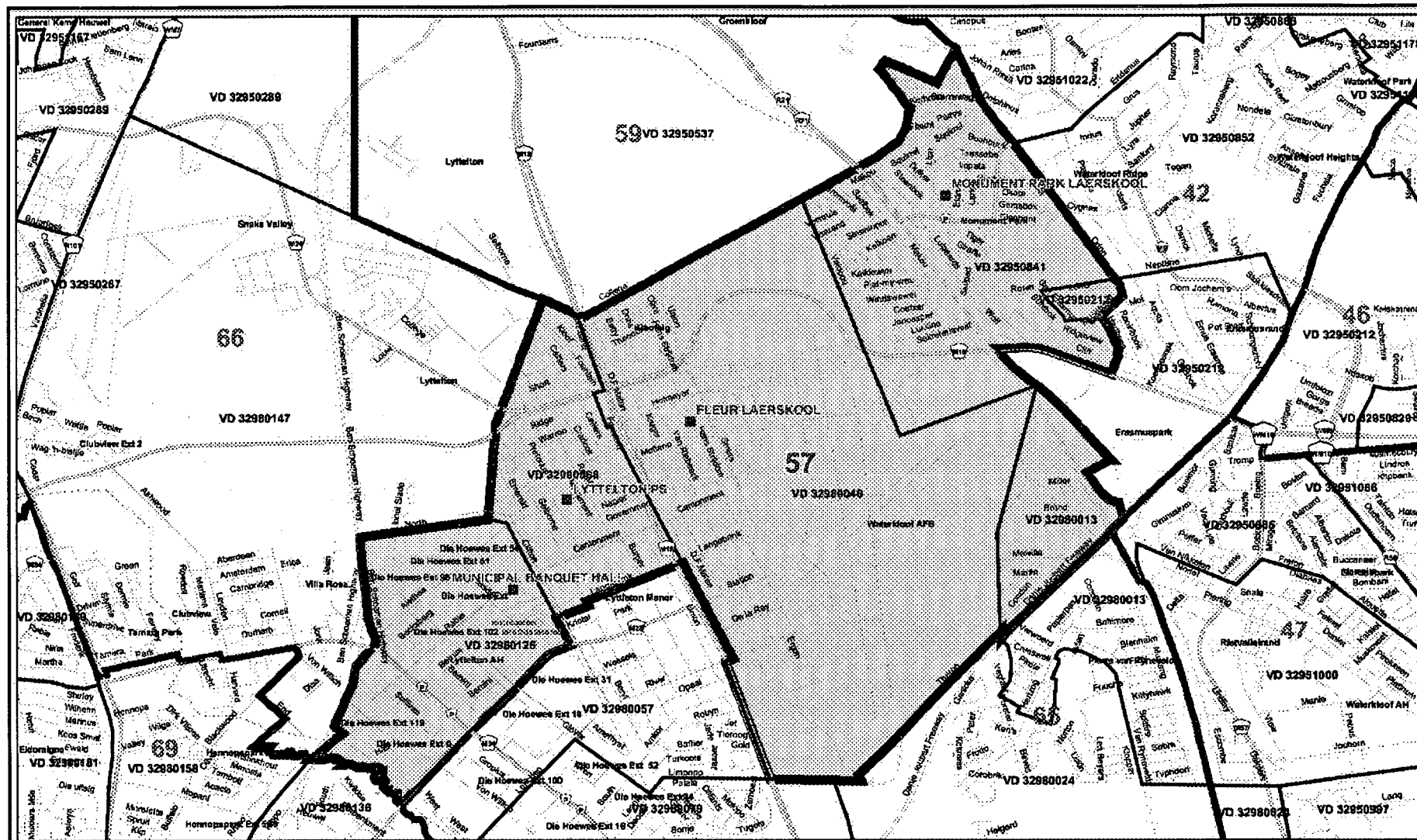
Legend		
Provincial Boundary	Parent Farms	Voting Station
Local Municipality	Ward	Main Road
District Management Area	Voting District	Road
Traditional Authority Area	Dam	River

City of Tshwane
 Publication of the delimitation of Ward 56
 of City of Tshwane(Pretoria)
 in terms of Item 5 of Schedule 1 to the
 Local Government: Municipal Structures Act, 1998
 (Act No.117 of 1998)

NOT TO SCALE
DATE February 2005
WARD NUMBER 56

Additional information relating to this map
 can be obtained by contacting the
 Municipal Demarcation Board et:
 Tel: (012) 342 2481 Fax: (012) 342 2480
 e-mail: info@demarcation.org.za
 Website: www.demarcation.org.za
 Address: Private Bag X28, Hatfield 0028





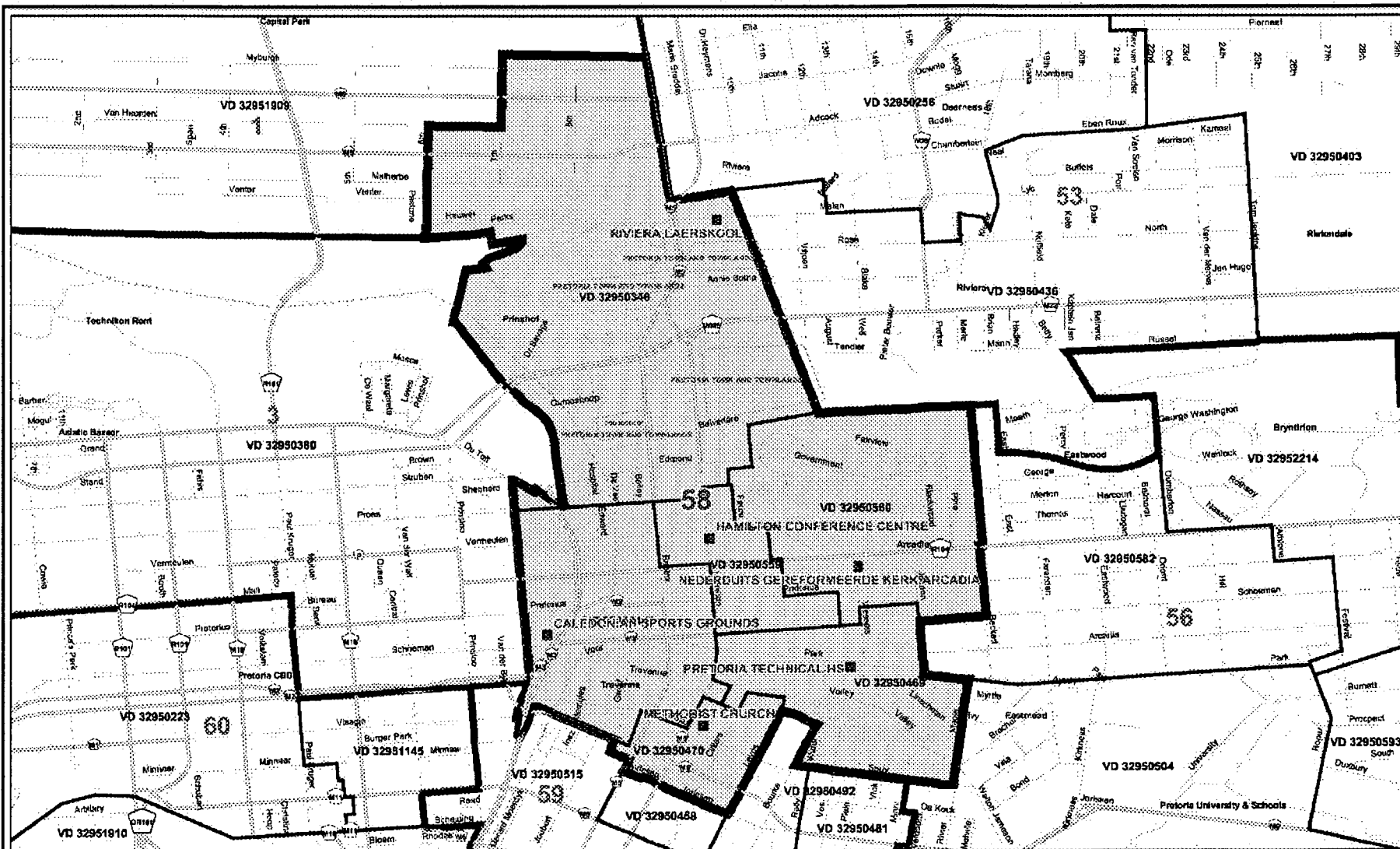
Legend		
	Provincial Boundary	
	Parent Farms	
	Local Municipality	
	Ward	
	District Management Area	
	Traditional Authority Area	
	Dam	
	River	

City of Tshwane
 Publication of the delimitation of Ward 57
 of City of Tshwane (Pretoria)
 in terms of Item 5 of Schedule 1 to the
 Local Government: Municipal Structures Act, 1998
 (Act No. 117 of 1998)

	NOT TO SCALE
DATE	February 2005
WARD NUMBER	57

Additional information relating to this map
 can be obtained by contacting the
 Municipal Demarcation Board at:
 Tel: (012) 342 2481 Fax: (012) 342 2480
 e-mail: info@demarcation.org.za
 Website: www.demarcation.org.za
 Address: Private Bag X28, Hatfield 0028





Legend

- Provincial Boundary
- Parent Farms
- Voting Station
- Local Municipality
- Ward
- Main Road
- District Management Area
- Voting District
- Road
- Traditional Authority Area
- Dam
- River

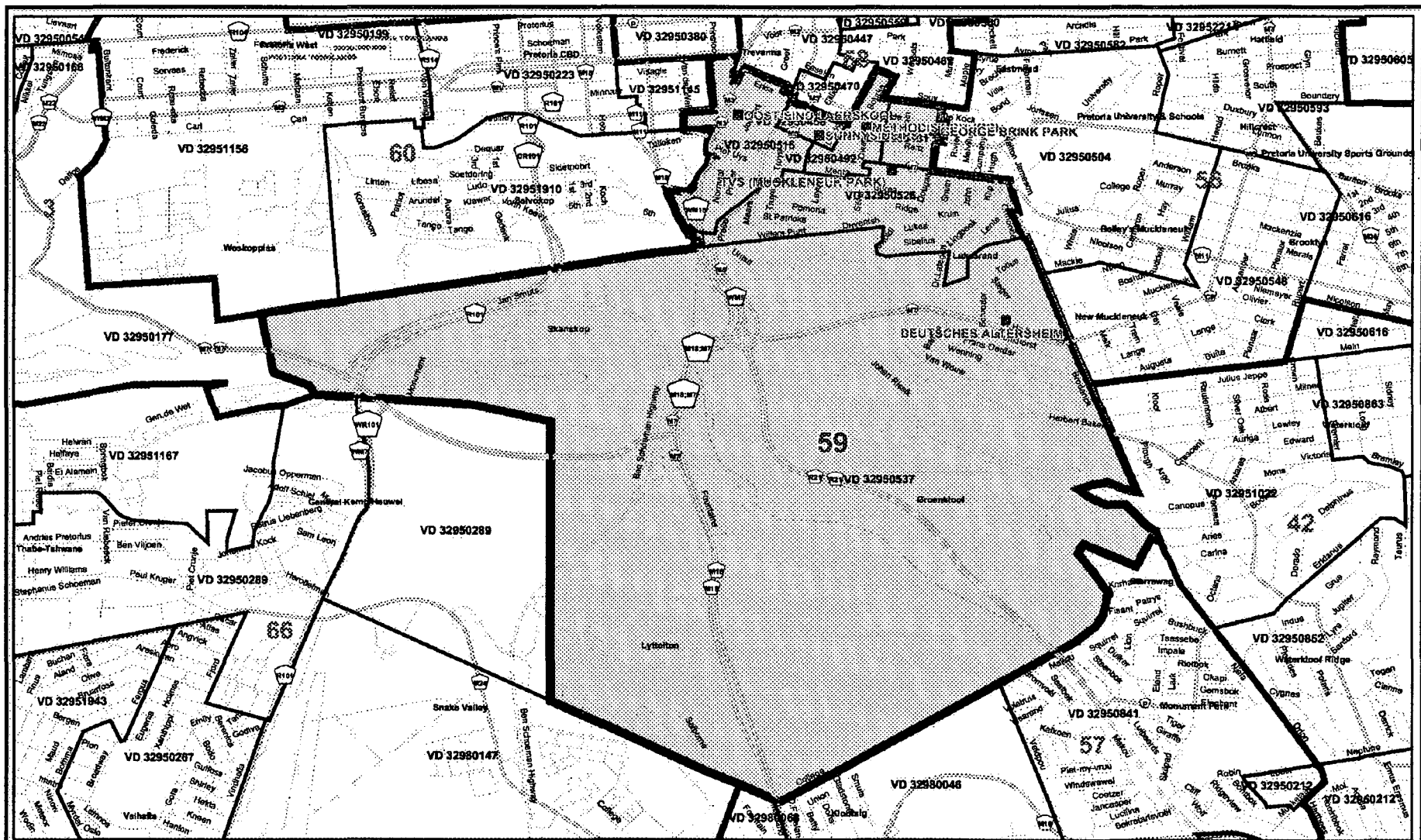
City of Tshwane
 Publication of the delimitation of Ward 58
 of City of Tshwane (Pretoria)
 in terms of Item 5 of Schedule 1 to the
 Local Government: Municipal Structures Act, 1998
 (Act No. 117 of 1998)

NOT TO SCALE
DATE February 2005
WARD NUMBER 58

Additional information relating to this map can be obtained by contacting the Municipal Demarcation Board at:

Tel: (012) 342 2481 Fax: (012) 342 2480
 e-mail: info@demarcation.org.za
 Website: www.demarcation.org.za
 Address: Private Bag X28, Hatfield 0028





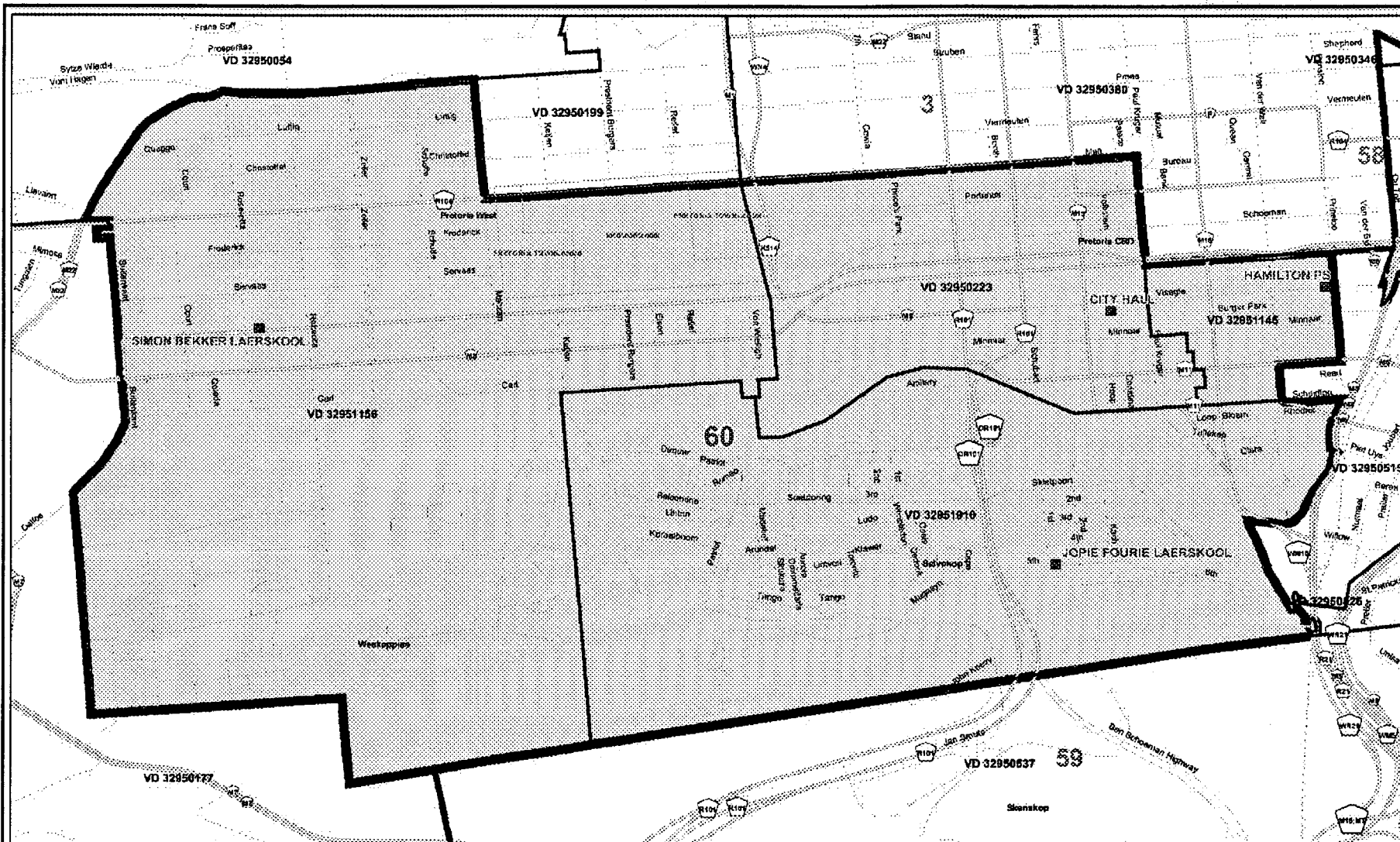
Legend		
	Provincial Boundary	
	Parent Farms	
	Local Municipality	
	Ward	
	District Management Area	
	Traditional Authority Area	
	Dam	
	River	
	Voting Station	
	Main Road	
	Road	
	Voting District	

City of Tshwane
 Publication of the delimitation of Ward 59
 of City of Tshwane(Pretoria)
 in terms of Item 5 of Schedule 1 to the
 Local Government: Municipal Structures Act, 1998
 (Act No.117 of 1998)

 NOT TO SCALE
DATE February 2005
WARD NUMBER 59

Additional information relating to this map
 can be obtained by contacting the
 Municipal Demarcation Board at:
 Tel: (012) 342 2481 Fax: (012) 342 2480
 e-mail: info@demarcation.org.za
 Website: www.demarcation.org.za
 Address: Private Bag X28, Hatfield 0028

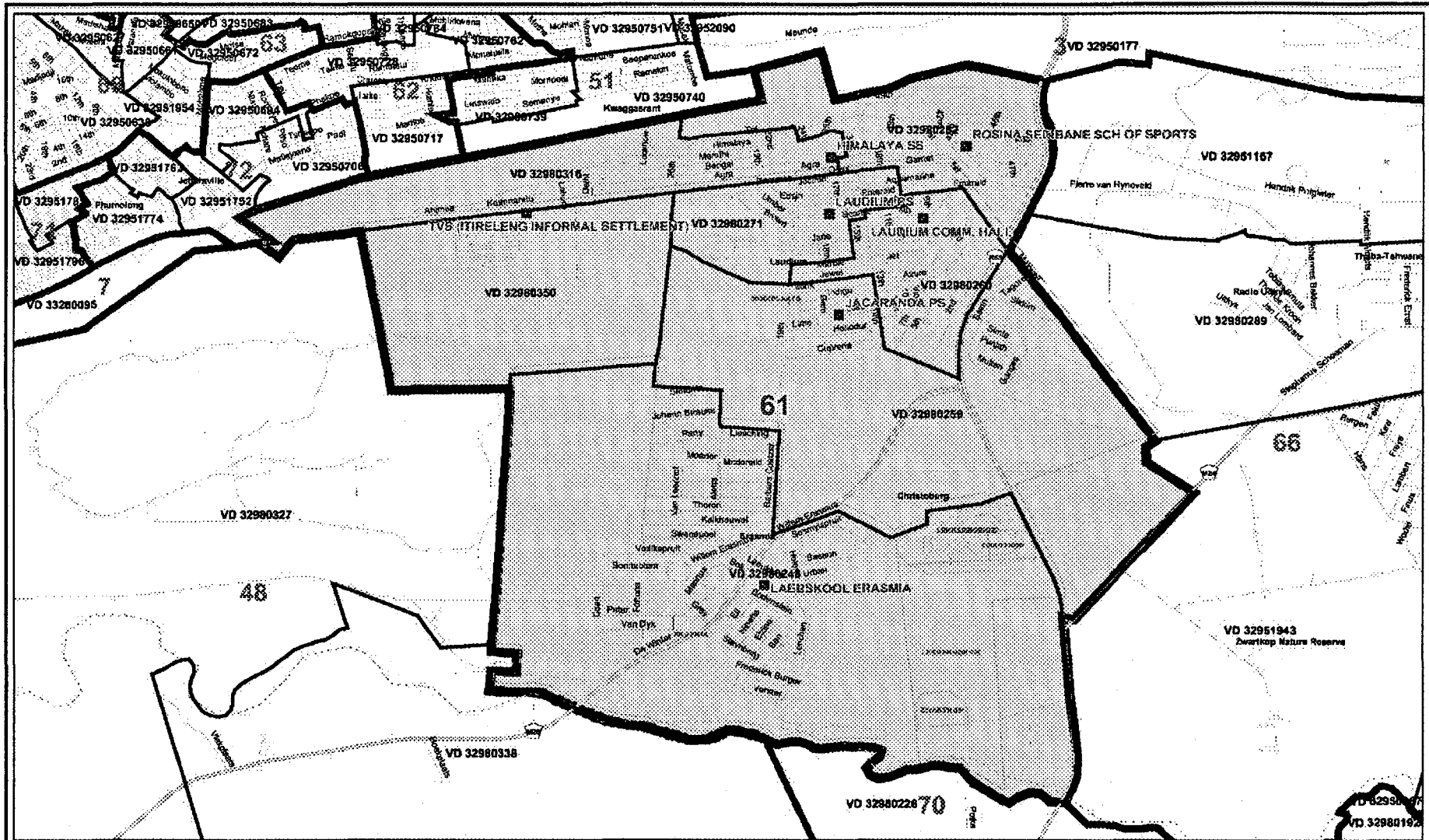




Legend			
	Provincial Boundary		Voting Station
	Parent Farms		Ward
	Local Municipality		Main Road
	District Management Area		Road
	Traditional Authority Area		River
	Dam		

City of Tshwane
 Publication of the delimitation of Ward 60
 of City of Tshwane(Pretoria)
 in terms of Item 5 of Schedule 1 to the
 Local Government: Municipal Structures Act, 1998
 (Act No.117 of 1998)

 NOT TO SCALE	Additional information relating to this map can be obtained by contacting the Municipal Demarcation Board et: Tel: (012) 342 2481 Fax: (012) 342 2480 e-mail: info@demarcation.org.za Website: www.demarcation.org.za Address: Private Bag X28, Hatfield 0028	
DATE February 2005		
WARD NUMBER 60		



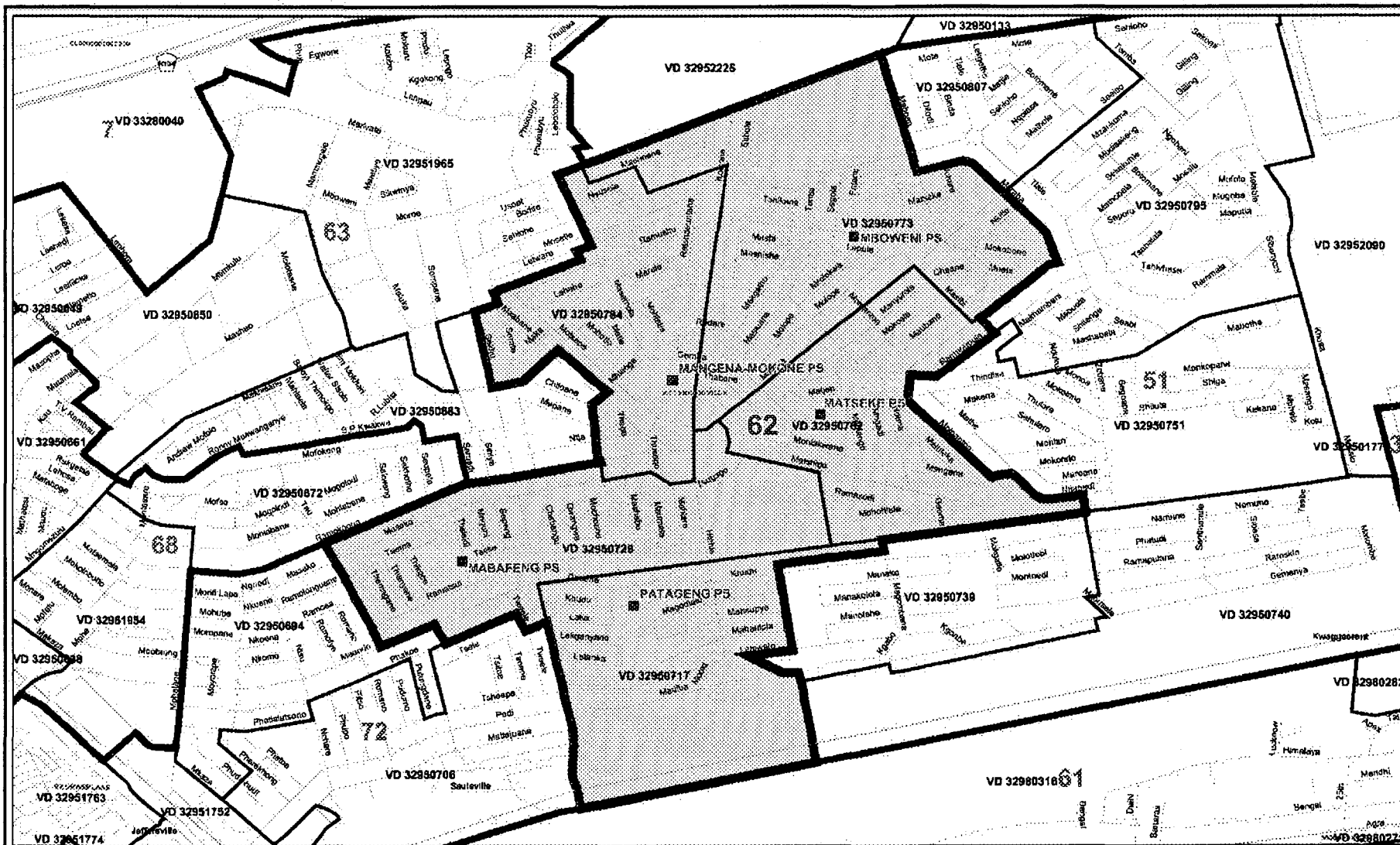
Legend		
	Province Boundary	
	Local Municipality	
	District Management Area	
	Traditional Authority Area	
	Ward	
	Voting District	

City of Tshwane
 Publication of the delimitation of Ward 61
 of City of Tshwane (Pretoria)
 in terms of Item 5 of Schedule 1 to the
 Local Government: Municipal Structures Act, 1998
 (Act No.117 of 1998)

	NOT TO SCALE
DATE	February 2005
WARD NUMBER	61

Additional information relating to this map
 can be obtained by contacting the
 Municipal Demarcation Board at:
 Tel: (012) 342 2481 Fax: (012) 342 2480
 e-mail: info@demarcation.org.za
 Website: www.demarcation.org.za
 Address: Private Bag X28, Hatfield 0028



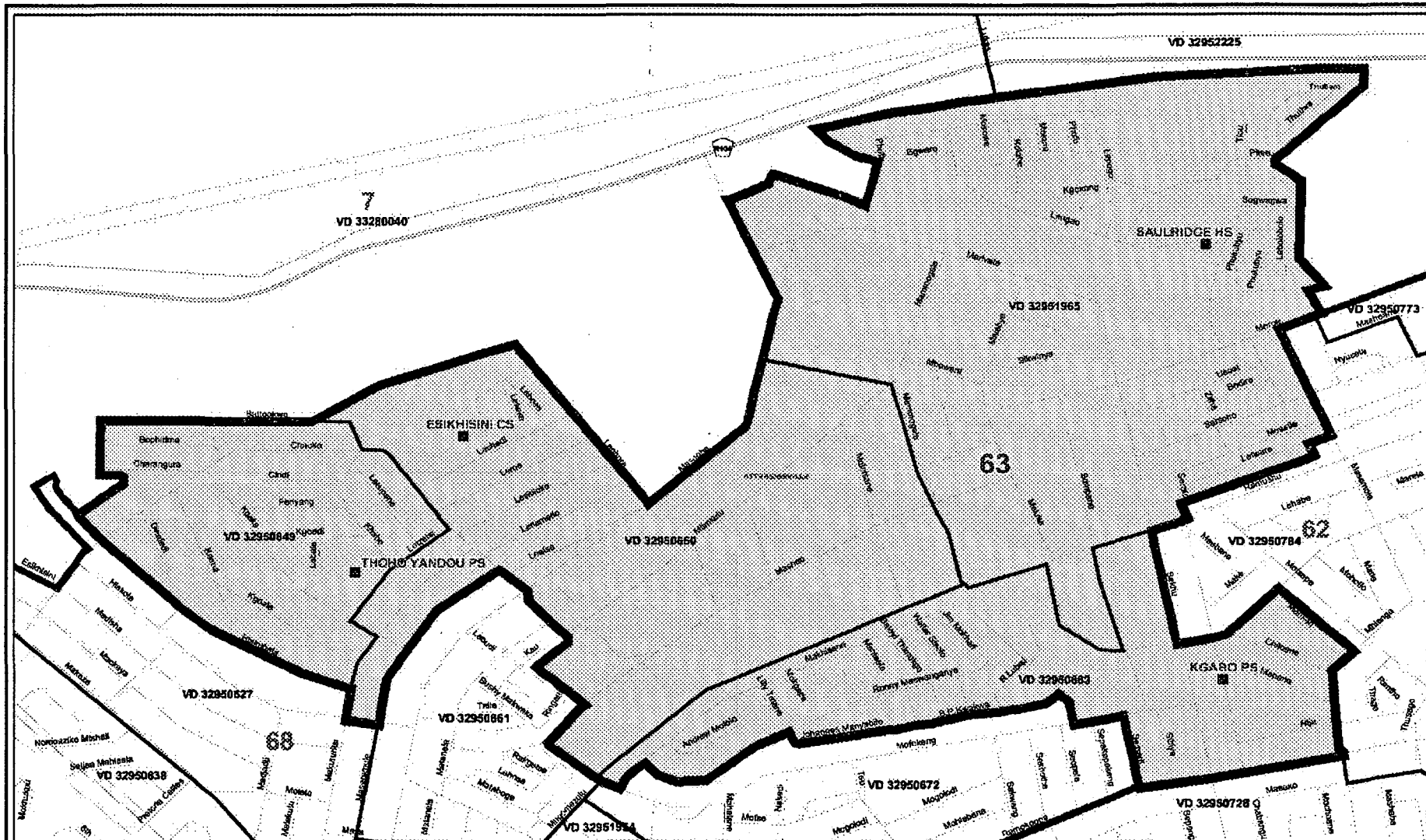


Legend		
Provincial Boundary	Parent Farms	Voting Station
Local Municipality	Ward	Main Road
District Management Area	Voting District	Road
Traditional Authority Area	Dam	River

City of Tshwane
 Publication of the delimitation of Ward 62
 of City of Tshwane (Pretoria)
 in terms of Item 5 of Schedule 1 to the
 Local Government: Municipal Structures Act, 1998
 (Act No. 117 of 1998)

NOT TO SCALE	Additional information relating to this map can be obtained by contacting the Municipal Demarcation Board at:
DATE February 2005	Tel: (012) 342 2481 Fax: (012) 342 2480
WARD NUMBER 62	e-mail: info@demarcation.org.za Website: www.demarcation.org.za
	Address: Private Bag X28, Hatfield 0028





Legend

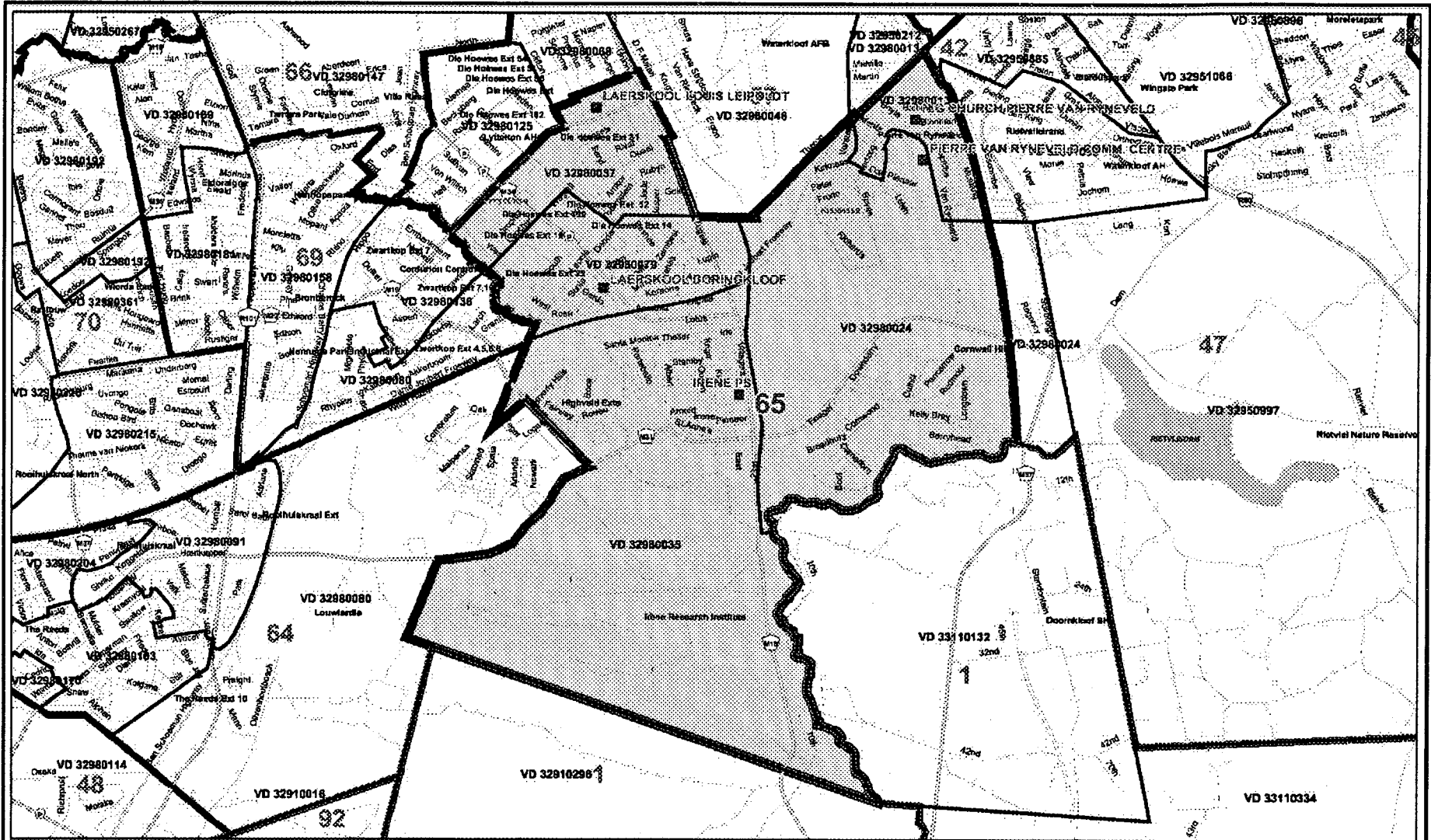
Provincial Boundary	Parent Farms	Voting Station
Local Municipality	Ward	Main Road
District Management Area	Voting District	Road
Traditional Authority Area	Dam	River

City of Tshwane
 Publication of the delimitation of Ward 63
 of City of Tshwane(Pretoria)
 in terms of Item 5 of Schedule 1 to the
 Local Government: Municipal Structures Act, 1998
 (Act No.117 of 1998)

NOT TO SCALE
DATE February 2005
WARD NUMBER 63

Additional information relating to this map
 can be obtained by contacting the
 Municipal Demarcation Board at:
 Tel: (012) 342 2481 Fax: (012) 342 2480
 e-mail: info@demarcation.org.za
 Website: www.demarcation.org.za
 Address: Private Bag X28, Hatfield 0028






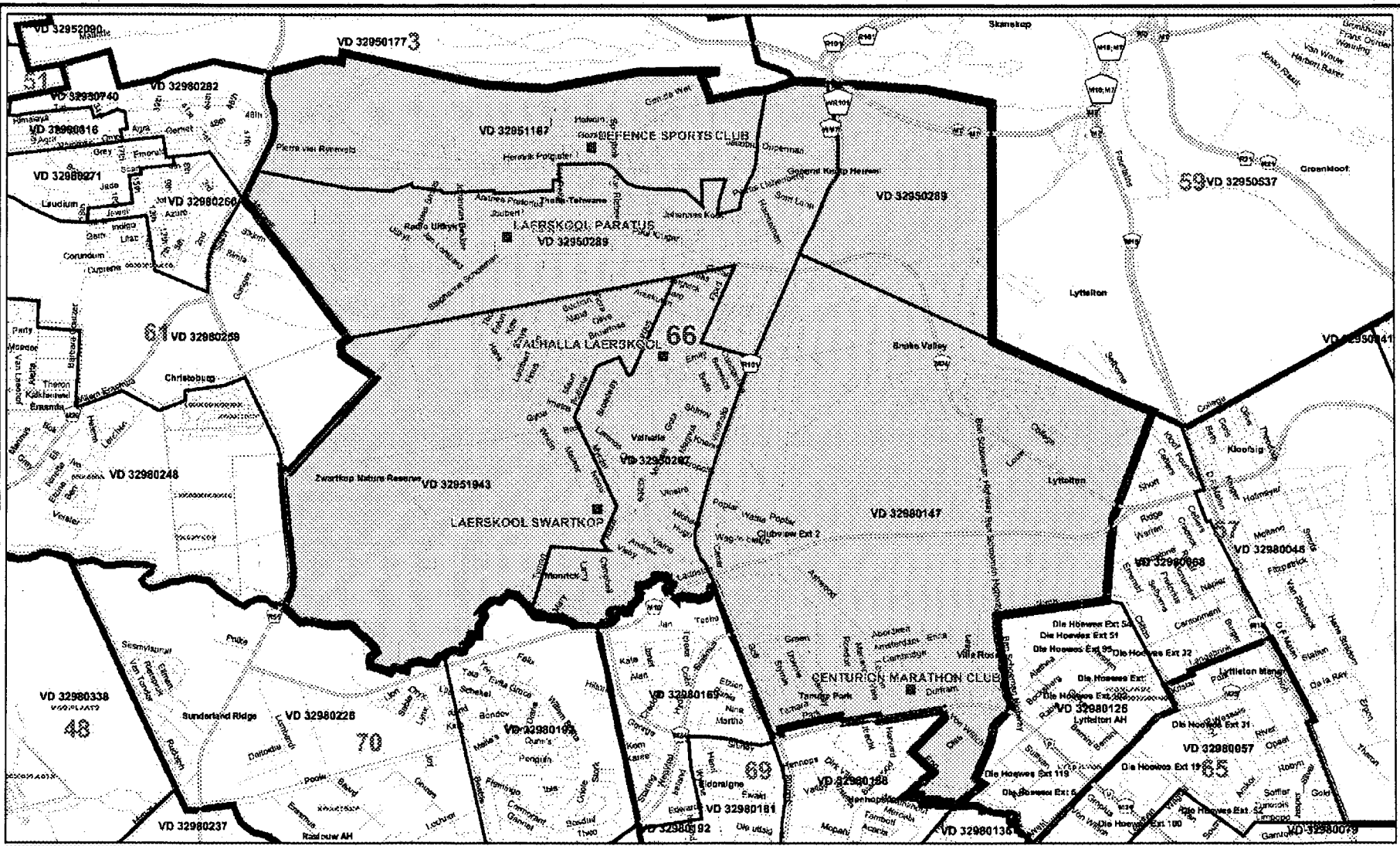
Legend			
	Provincial Boundary		Voting Station
	Local Municipality		Parent Farms
	District Management Area		Ward
	Traditional Authority Area		Voting District
			Main Road
			Road
			River
			Dam

City of Tshwane
 Publication of the delimitation of Ward 65
 of City of Tshwane(Pretoria)
 in terms of Item 5 of Schedule 1 to the
 Local Government: Municipal Structures Act, 1998
 (Act No.117 of 1998)

 NOT TO SCALE
DATE February 2005
WARD NUMBER 65

Additional information relating to this map
 can be obtained by contacting the
 Municipal Demarcation Board at:
 Tel: (012) 342 2481 Fax: (012) 342 2480
 e-mail: info@demarcation.org.za
 Website: www.demarcation.org.za
 Address: Private Bag X28, Hatfield 0028






Legend

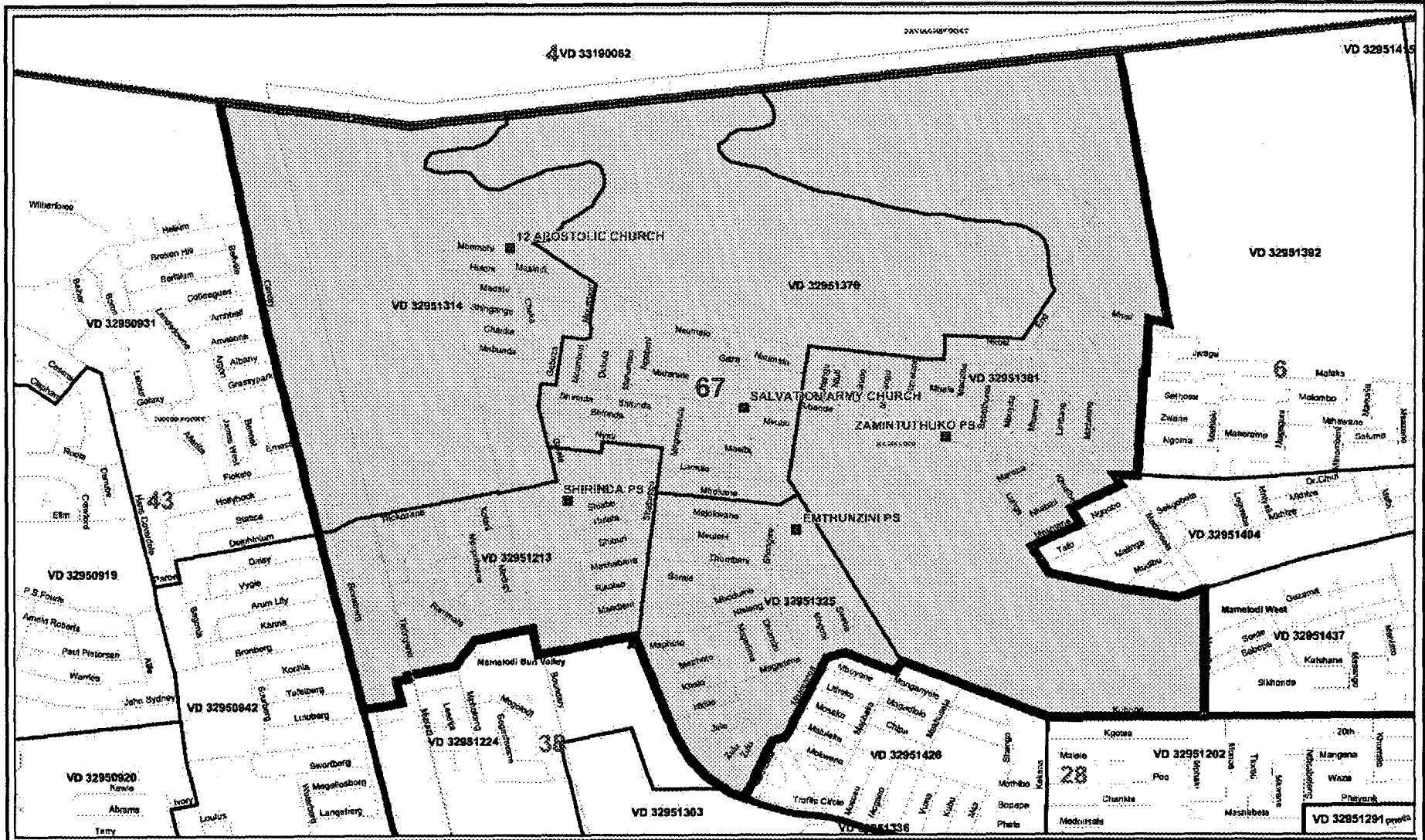
Provincial Boundary	Parent Farms	Voting Station
Local Municipality	Ward	Main Road
District Management Area	Voting District	Road
Traditional Authority Area	Dam	River

City of Tshwane
 Publication of the delimitation of Ward 66
 of City of Tshwane (Pretoria)
 in terms of Item 5 of Schedule 1 to the
 Local Government: Municipal Structures Act, 1998
 (Act No. 117 of 1998)

NOT TO SCALE
DATE February 2005
WARD NUMBER 66

Additional information relating to this map
 can be obtained by contacting the
 Municipal Demarcation Board at:
 Tel: (012) 342 2481 Fax: (012) 342 2480
 e-mail: info@demarcation.org.za
 Website: www.demarcation.org.za
 Address: Private Bag X28, Hatfield 0028





Legend

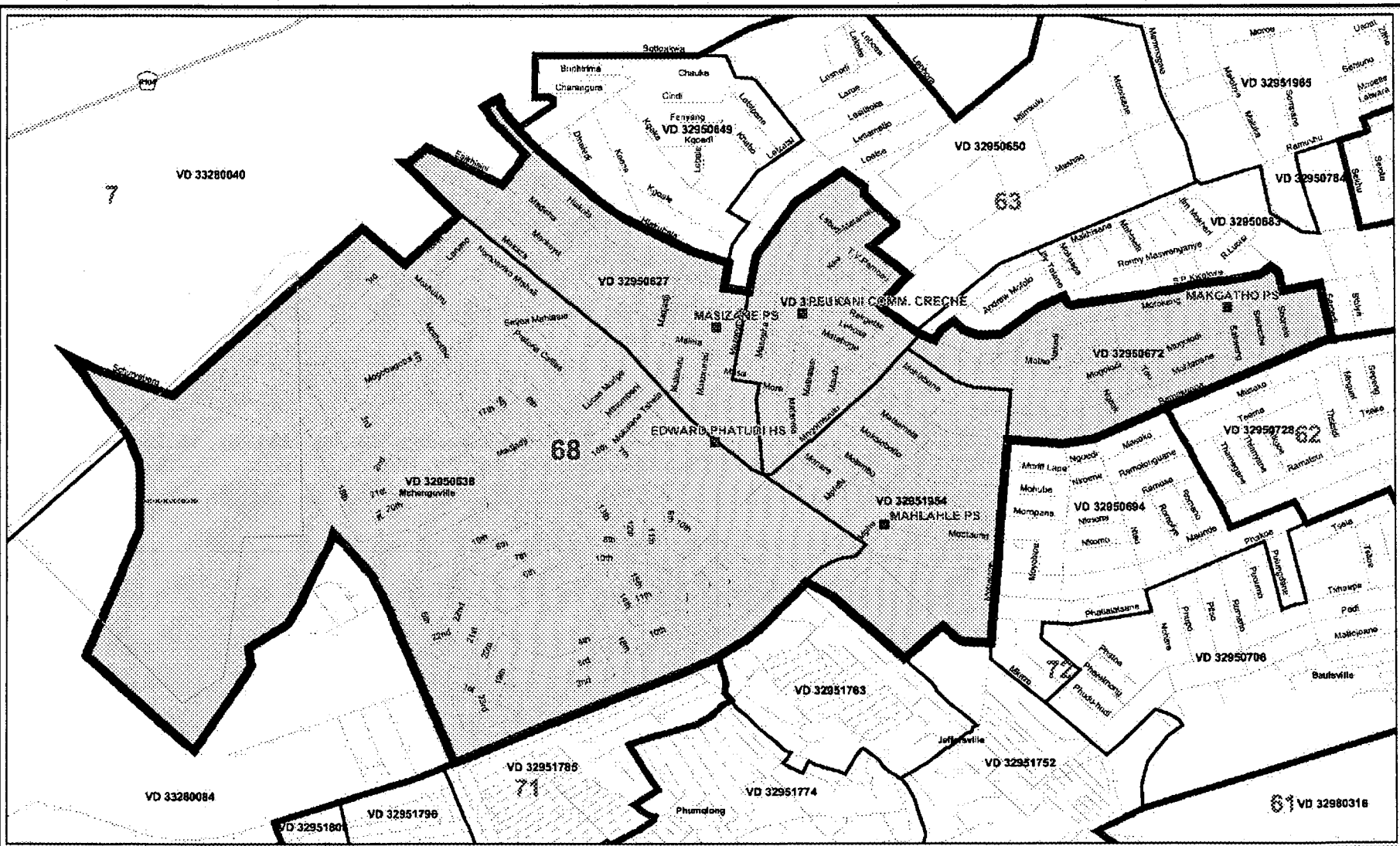
Provincial Boundary	Parent Farms	Voting Station
Local Municipality	Ward	Main Road
District Management Area	Voting District	Road
Traditional Authority Area	Dam	River

City of Tshwane
 Publication of the delimitation of Ward 67
 of City of Tshwane(Pretoria)
 in terms of Item 5 of Schedule 1 to the
 Local Government: Municipal Structures Act, 1998
 (Act No.117 of 1998)

NOT TO SCALE
 DATE
 February 2005
 WARD NUMBER
 67

Additional information relating to this map
 can be obtained by contacting the
 Municipal Demarcation Board at:
 Tel: (012) 342 2481 Fax: (012) 342 2480
 e-mail: info@demarcation.org.za
 Website: www.demarcation.org.za
 Address: Private Bag X28, Hatfield 0028





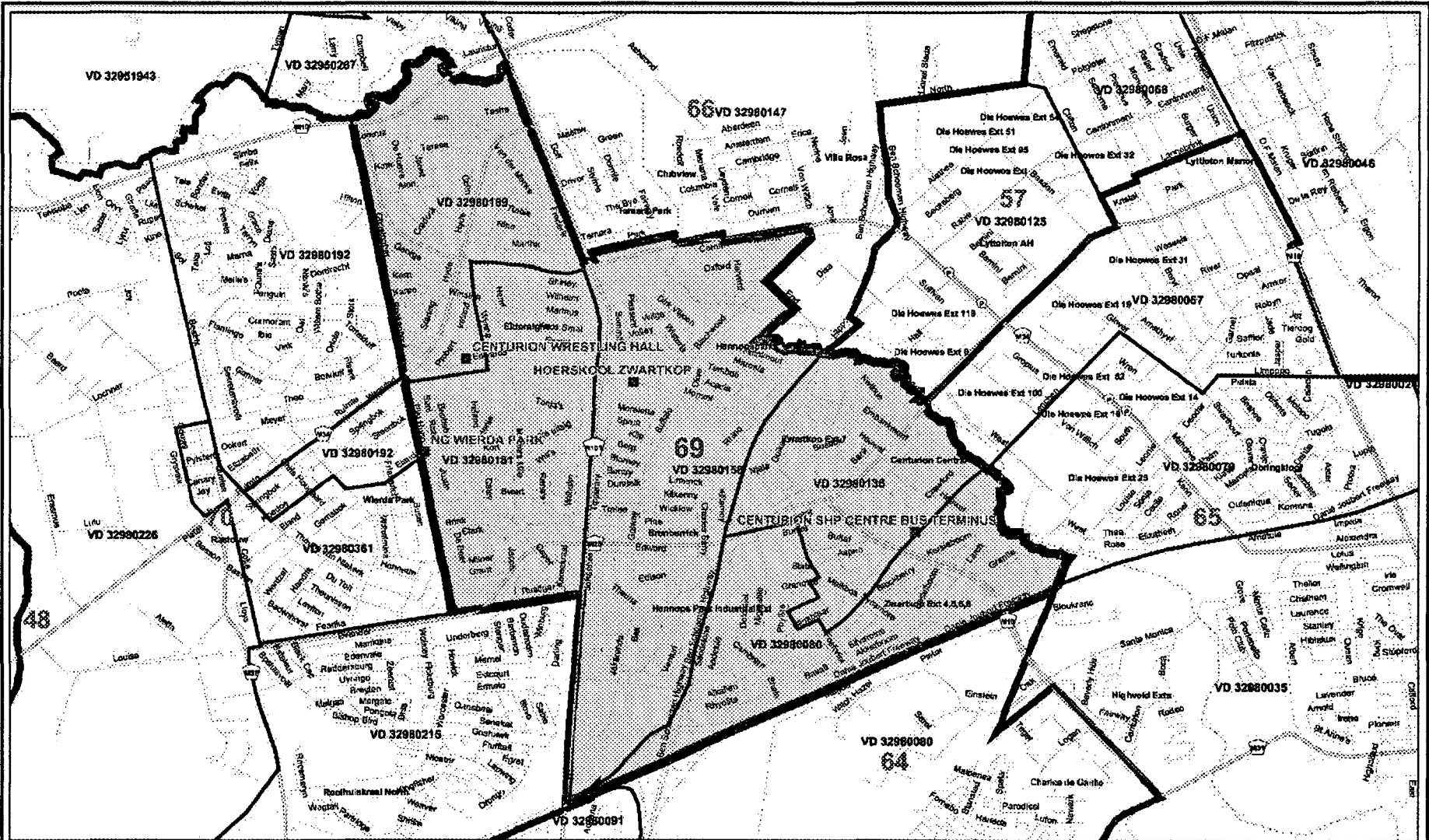
Legend		
Provincial Boundary	Parent Farms	Voting Station
Local Municipality	Ward	Main Road
District Management Area	Voting District	Road
Traditional Authority Area	Dam	River

City of Tshwane
 Publication of the delimitation of Ward 68
 of City of Tshwane (Pretoria)
 in terms of Item 5 of Schedule 1 to the
 Local Government: Municipal Structures Act, 1998
 (Act No. 117 of 1998)

NOT TO SCALE
 DATE
 February 2005
 WARD NUMBER
 68

Additional information relating to this map
 can be obtained by contacting the
 Municipal Demarcation Board et:
 Tel: (012) 342 2481 Fax: (012) 342 2480
 e-mail: info@demarcation.org.za
 Website: www.demarcation.org.za
 Address: Private Bag X28, Hatfield 0028





Legend

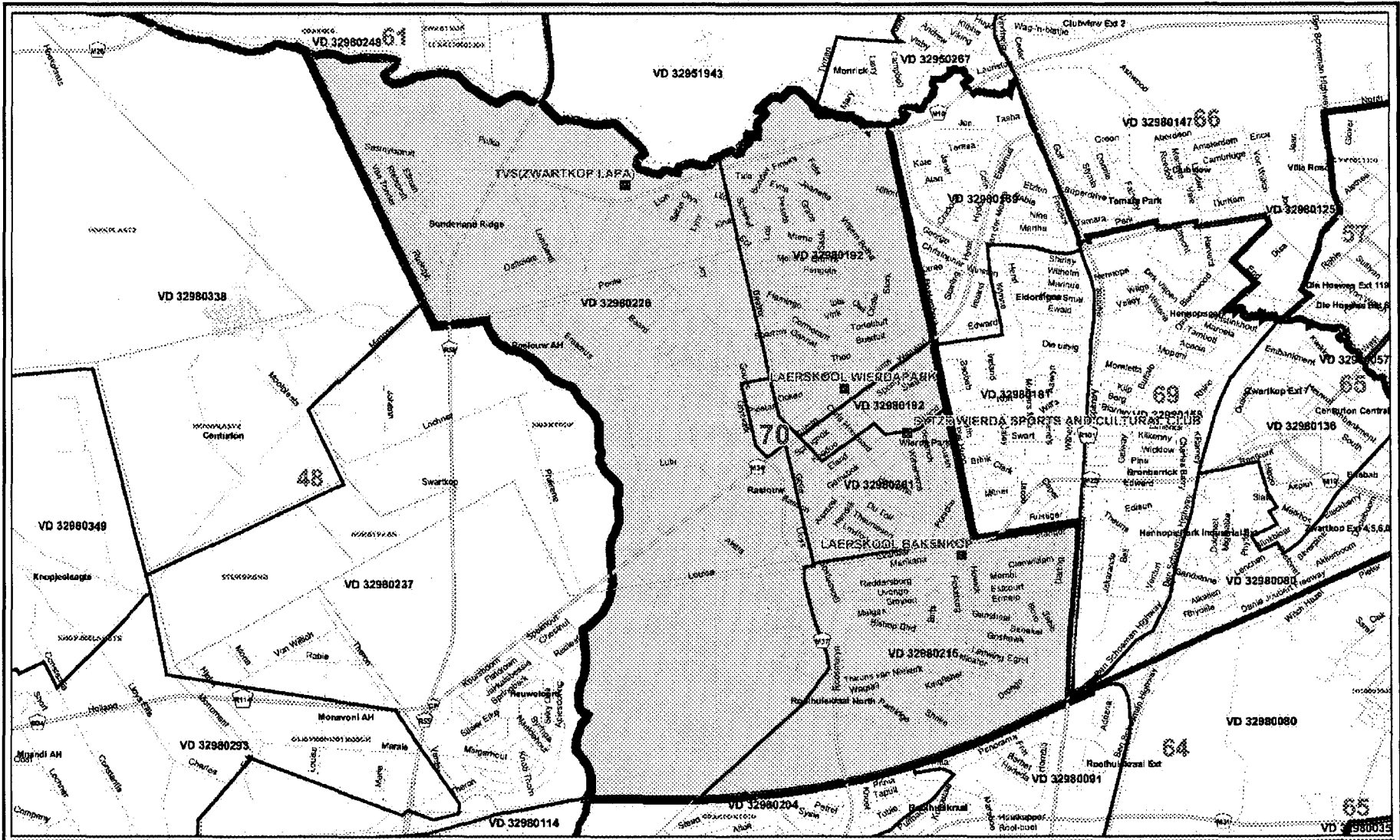
Provincial Boundary	Parent Farms	Voting Station
Local Municipality	Ward	Main Road
District Management Area	Voting District	Road
Traditional Authority Area	Dam	River

City of Tshwane
 Publication of the delimitation of Ward 69
 of City of Tshwane(Pretoria)
 in terms of Item 5 of Schedule 1 to the
 Local Government: Municipal Structures Act, 1998
 (Act No.117 of 1998)

NOT TO SCALE
DATE February 2005.
WARD NUMBER 69

Additional information relating to this map
 can be obtained by contacting the
 Municipal Demarcation Board at:
 Tel: (012) 342 2481 Fax: (012) 342 2480
 e-mail: info@demarcation.org.za
 Website: www.demarcation.org.za
 Address: Private Bag X28, Hatfield 0028






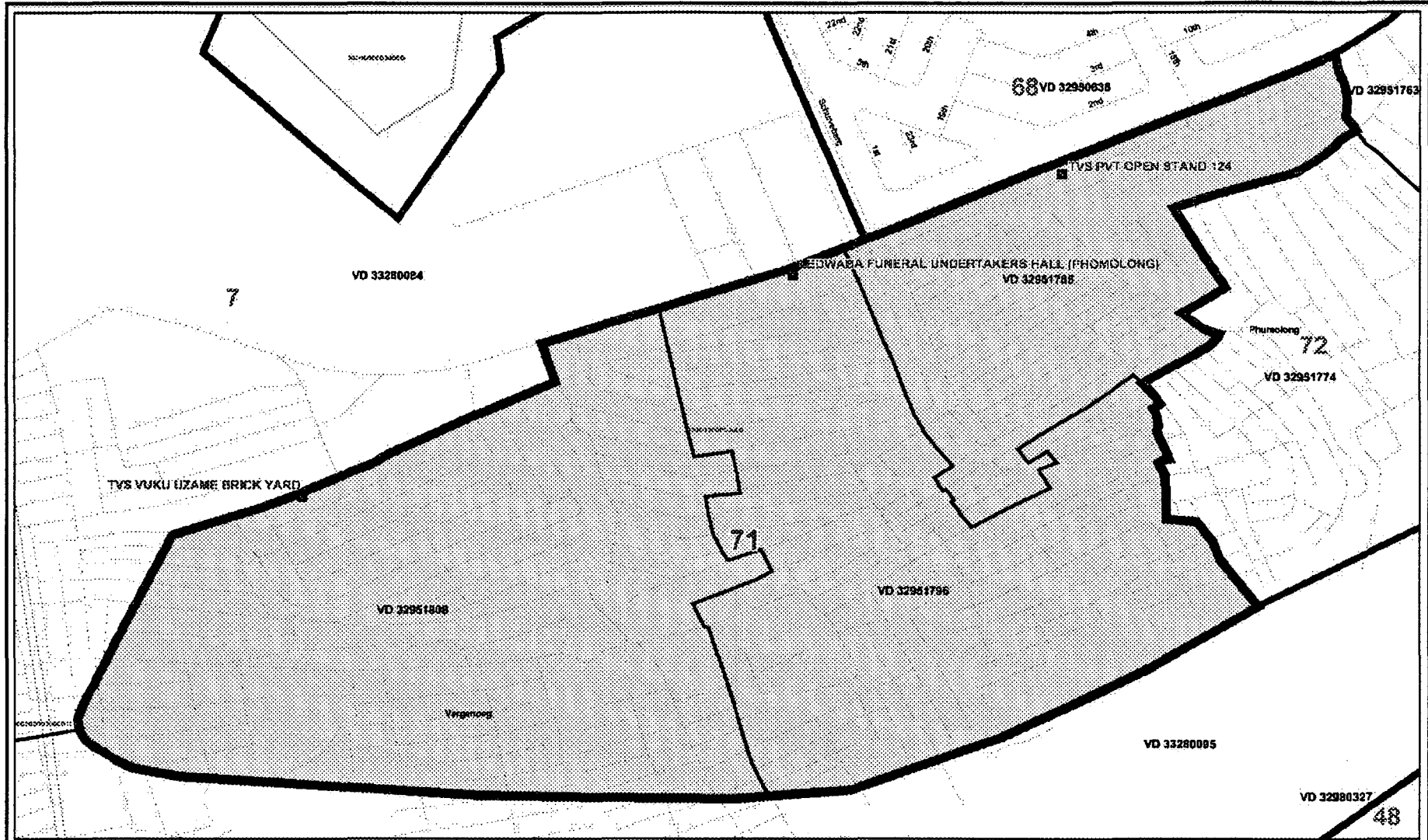
Legend		
Provincial Boundary	Parent Farms	Voting Station
Local Municipality	Ward	Main Road
District Management Area	Voting District	Road
Traditional Authority Area	Dam	River

City of Tshwane
 Publication of the delimitation of Ward 70
 of City of Tshwane (Pretoria)
 in terms of Item 5 of Schedule 1 to the
 Local Government: Municipal Structures Act, 1998
 (Act No.117 of 1998)

NOT TO SCALE
DATE February 2005
WARD NUMBER 70

Additional information relating to this map
 can be obtained by contacting the
 Municipal Demarcation Board at:
 Tel: (012) 342 2481 Fax: (012) 342 2480
 e-mail: info@demarcation.org.za
 Website: www.demarcation.org.za
 Address: Private Bag X28, Hatfield 0028





Legend		
Provincial Boundary	Parent Farms	Voting Station
Local Municipality	Ward	Main Road
District Management Area	Voting District	Road
Traditional Authority Area	Dam	River

City of Tshwane
 Publication of the delimitation of Ward 71
 of City of Tshwane (Pretoria)
 in terms of Item 5 of Schedule 1 to the
 Local Government: Municipal Structures Act, 1998
 (Act No. 117 of 1998)

NOT TO SCALE
DATE February 2005
WARD NUMBER 71

Additional information relating to this map
 can be obtained by contacting the
 Municipal Demarcation Board at:
 Tel: (012) 342 2481 Fax: (012) 342 2480
 e-mail: info@demarcation.org.za
 Website: www.demarcation.org.za
 Address: Private Bag X28, Hatfield 0028

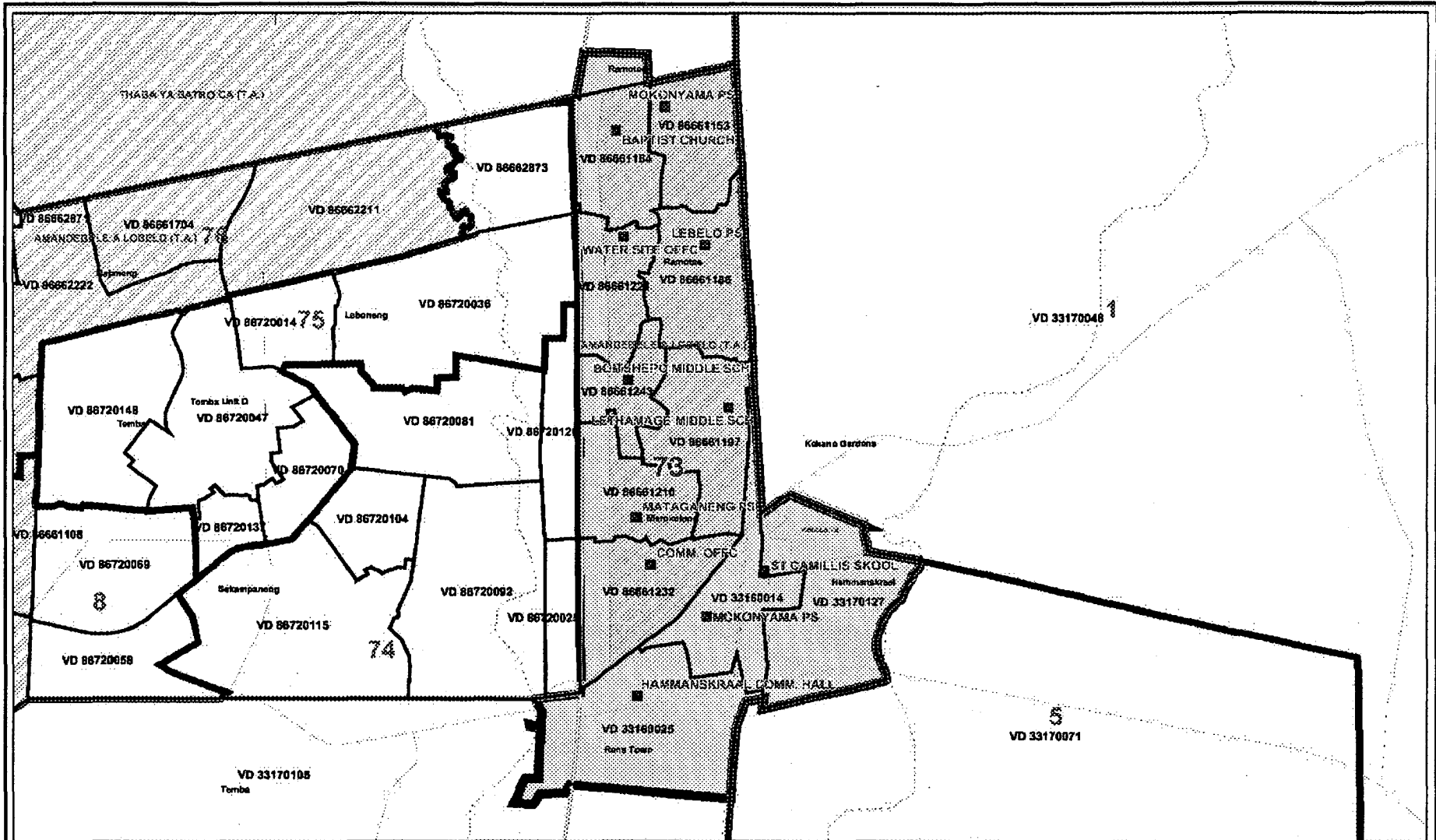




Legend		
	Provincial Boundary	
	Parent Farms	
	Local Municipality	
	District Management Area	
	Traditional Authority Area	
	Ward	
	Voting District	
	Dain	
	Voting Station	
	Main Road	
	Road	
	River	

City of Tshwane
 Publication of the delimitation of Ward 72
 of City of Tshwane(Pretoria)
 in terms of Item 5 of Schedule 1 to the
 Local Government: Municipal Structures Act, 1998
 (Act No.117 of 1998)

 NOT TO SCALE	Additional information relating to this map can be obtained by contacting the Municipal Demarcation Board at: Tel: (012) 342 2481 Fax: (012) 342 2480 e-mail: info@demarcation.org.za Website: www.demarcation.org.za Address: Private Bag X28, Hatfield 0028	
DATE February 2005		
WARD NUMBER 72		



Legend

Provincial Boundary	Parent Farms	Voting Station
Local Municipality	Ward	Main Road
District Managers Area	Voting District	Road
Traditional Authority Area	Dam	River

City of Tshwane
Publication of the delimitation of Ward 73
of City of Tshwane(Pretoria)
in terms of Item 5 of Schedule 1 to the
Local Government: Municipal Structures Act, 1998
(Act No.117 of 1998)

NOT TO SCALE

DATE
February 2005
WARD NUMBER
73

Additional information relating to this map can be obtained by contacting the Municipal Demarcation Board at:

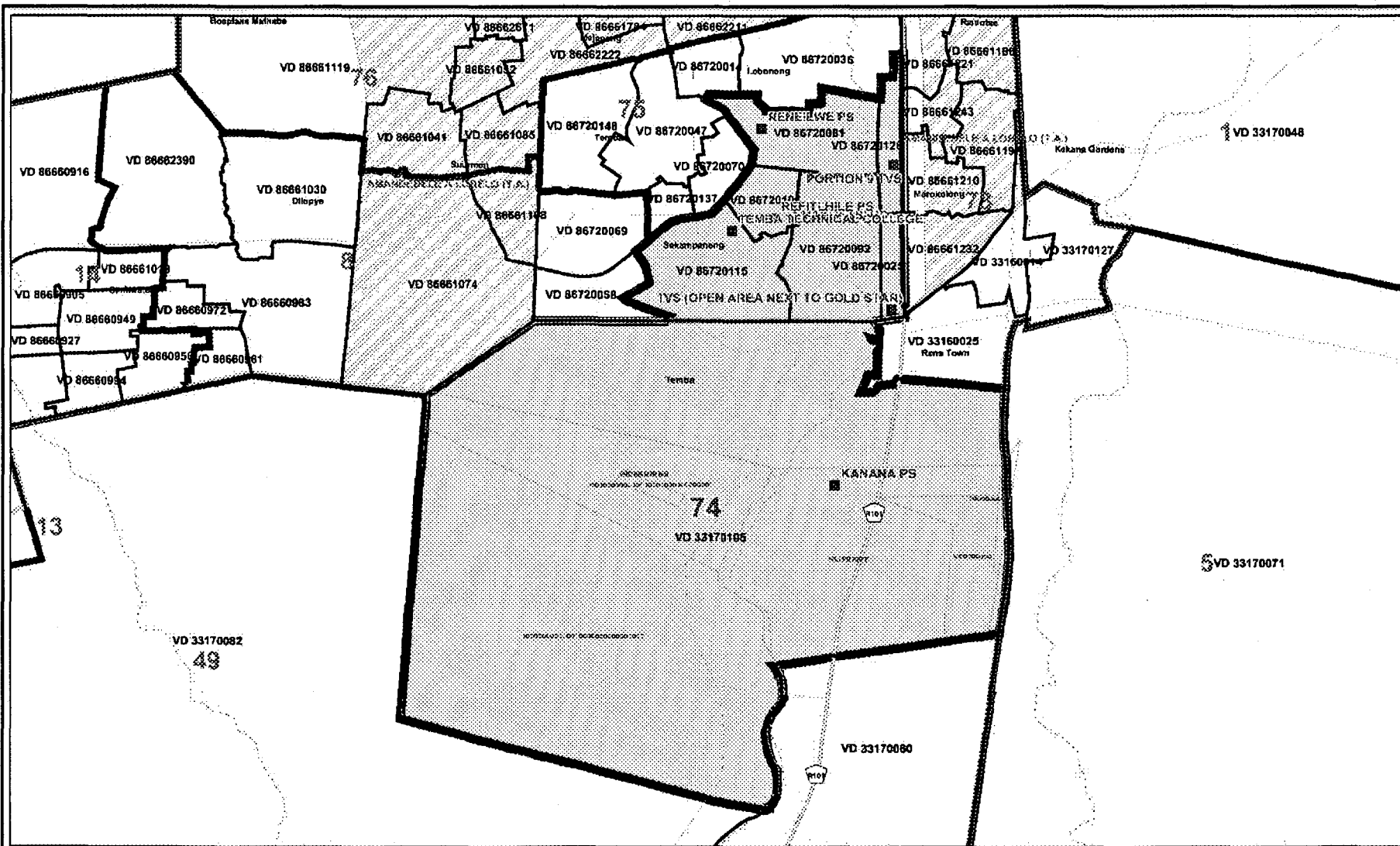
Tel: (012) 342 2481 Fax: (012) 342 2480

e-mail: info@demarcation.org.za

Website: www.demarcation.org.za

Address: Private Bag X28, Hatfield 0028




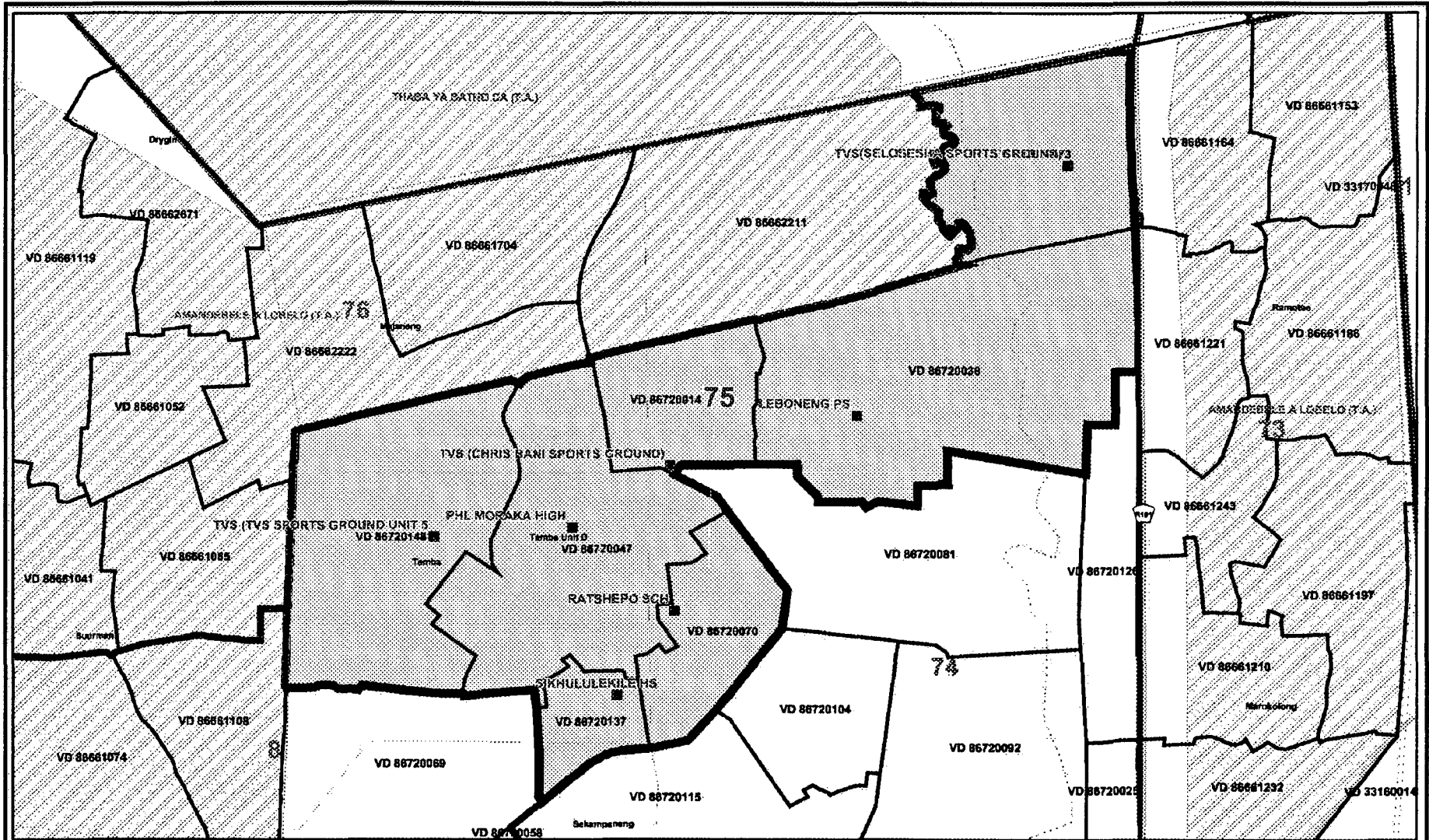


Legend		
	Provincial Boundary	
	Parent Farms	
	Local Municipality	
	District Management Area	
	Traditional Authority Area	
	Ward	
	Voting District	
	Dam	
	Voting Station	
	Main Road	
	Road	
	River	

City of Tshwane
 Publication of the delimitation of Ward 74
 of City of Tshwane (Pretoria)
 in terms of Item 5 of Schedule 1 to the
 Local Government: Municipal Structures Act, 1998
 (Act No. 117 of 1998)

	NOT TO SCALE	Additional information relating to this map can be obtained by contacting the Municipal Demarcation Board at: Tel: (012) 342 2481 Fax: (012) 342 2480 e-mail: info@demarcation.org.za Website: www.demarcation.org.za Address: Private Bag X28, Hatfield 0028
DATE	February 2005	
WARD NUMBER	74	





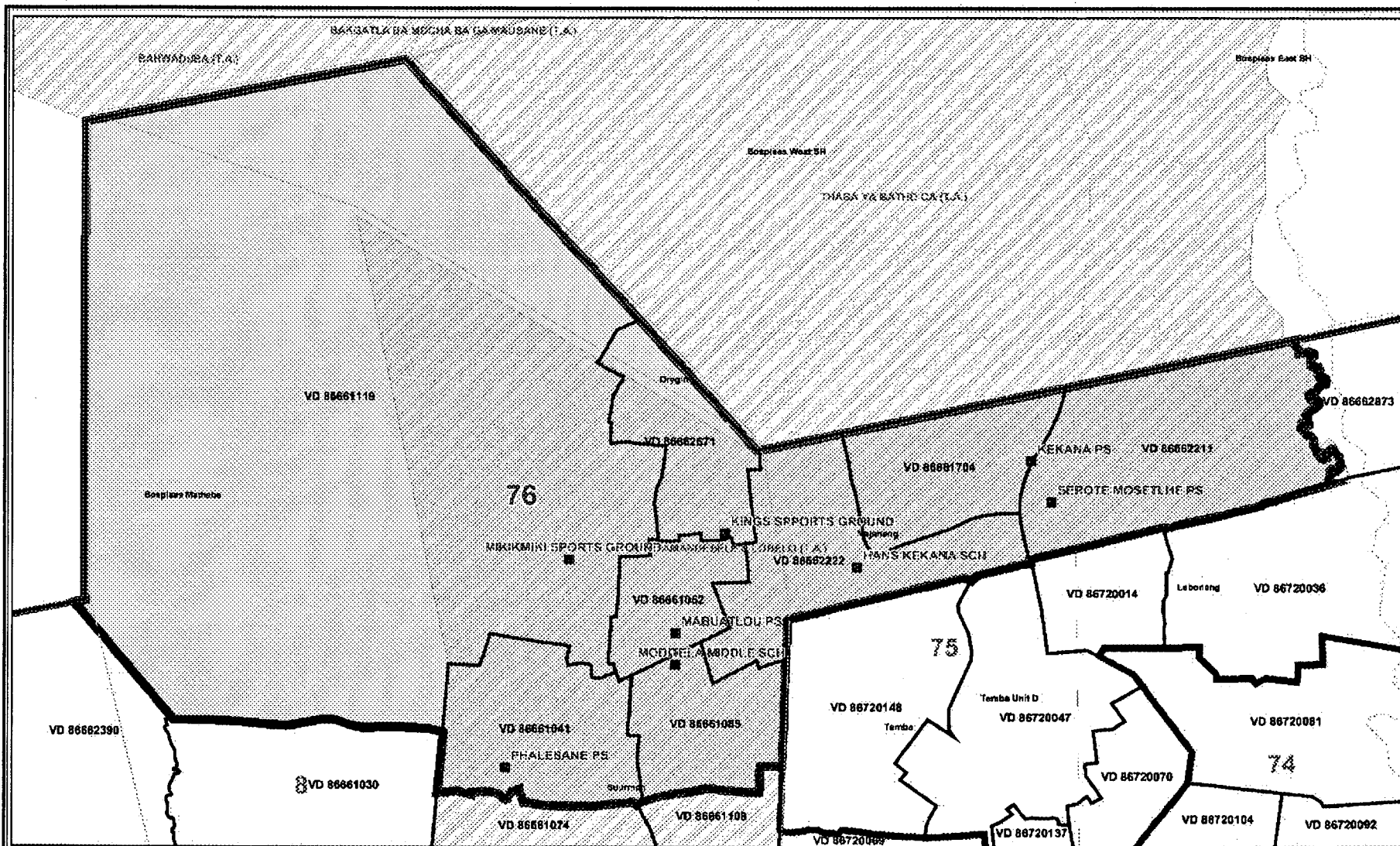
Legend		
	Provincial Boundary	
	Parent Farms	
	Local Municipality	
	District Management Area	
	Traditional Authority Area	
	Ward	
	Voting District	
	Dam	
	Main Road	
	Road	
	River	

City of Tshwane
 Publication of the delimitation of Ward 75
 of City of Tshwane(Pretoria)
 in terms of Item 5 of Schedule 1 to the
 Local Government: Municipal Structures Act, 1998
 (Act No.117 of 1998)

 NOT TO SCALE
DATE February 2005
WARD NUMBER 75

Additional information relating to this map
 can be obtained by contacting the
 Municipal Demarcation Board at:
 Tel: (012) 342 2481 Fax: (012) 342 2480
 e-mail: info@demarcation.org.za
 Website: www.demarcation.org.za
 Address: Private Bag X28, Hatfield 0028





Legend

- Provincial Boundary
- Parent Farms
- Voting Station
- Local Municipality
- Ward
- Main Road
- District Management Area
- Voting District
- Road
- Traditional Authority Area
- Dam
- River

City of Tshwane
 Publication of the delimitation of Ward 76
 of City of Tshwane(Pretoria)
 in terms of Item 5 of Schedule 1 to the
 Local Government: Municipal Structures Act, 1998.
 (Act No.117 of 1998)

NOT TO SCALE
 DATE
 February 2005
 WARD NUMBER
 76

Additional information relating to this map
 can be obtained by contacting the
 Municipal Demarcation Board at:
 Tel: (012) 342 2481 Fax: (012) 342 2480
 e-mail: info@demarcation.org.za
 Website: www.demarcation.org.za
 Address: Private Bag X28, Hatfield 0028



