


**THE PROVINCE OF
GAUTENG**



**DIE PROVINSIE
GAUTENG**

Provincial Gazette Extraordinary Buitengewone Provinsiale Koerant

Selling price • Verkoopprys: **R2,50**
Other countries • Buitelands: **R3,25**


Vol. 11

PRETORIA, 28 FEBRUARY 2005
FEBRUARIE

No. 85

We all have the power to prevent AIDS

AIDS
affects
us all



A
new
struggle

Prevention is the cure

**AIDS
HELPLINE**

0800 012 322

DEPARTMENT OF HEALTH



05085

9771682452005

CONTENTS • INHOUD

<i>No.</i>		<i>Page No.</i>	<i>Gazette No.</i>
GENERAL NOTICE • ALGEMENE KENNISGEWING			
673	Local Government: Municipal Structures Act (117/1998): Delimitation of municipal wards: Merafong City Municipality	3	85
673	Wet op Plaaslike Regering: Munisipale Strukture (117/1998): Afbakening van munisipale wyke: Merafong Stad Munisipaliteit.....	7	85

GENERAL NOTICE

NOTICE 673 OF 2004

**MUNICIPAL DEMARCATION BOARD
DELIMITATION OF MUNICIPAL WARDS IN TERMS OF THE LOCAL GOVERNMENT:
MUNICIPAL STRUCTURES ACT, 1998**

2005/2006 LOCAL ELECTIONS

Province : Gauteng

Municipality : Merafong City Local Municipality (CBLC8)

In terms of Item 5(1) of Schedule 1 to the Local Government: Municipal Structures Act, 1998 (Act No.117 of 1998) the Municipal Demarcation Board hereby publishes its delimitation of wards for the above-mentioned municipality. Particulars of the delimitation are listed in the Schedule.

In terms of Item 5(2) of Schedule 1 to the Act, any person aggrieved by a delimitation may within 14 days of publication of this notice submit objections in writing to:

The Municipal Demarcation Board
Private Bag X28
Hatfield
0028
Fax: 012-3422480
E-mail: info@demarcation.org.za

The public is hereby invited to submit objections before or on 31 March 2005.

**VUYO MLOKOTI
CHAIRPERSON: MDB**

Schedule

In terms of section 18(3) of the Local Government: Municipal Structures Act, 1998 (Act 117 of 1998) the MEC responsible for local government has determined that the municipal council consists of 51 councillors.

After having consulted the Independent Electoral Commission, The Municipal Demarcation Board has delimited the municipality into 26 wards in terms of Schedule 1 to the Act.

The number of registered voters in each ward does not vary by more than fifteen percent from the norm. The norm was determined by dividing the total number of voters on the municipal segment of the national common voters roll, namely 92113 voters on 20 February 2004, by the number of wards in the municipality.

The **Merafong City Local Municipality** comprises of 26 wards. The ward numbers, the voting districts in each ward, and the number of voters are as follows:

Ward 1 consisting of 3039 registered voters comprising the following voting districts:

- Portion of voting district 33240013 (MAGISTRATE COURT) comprising 850 registered voters
- Portion of voting district 33240338 (GUGULETHU CENTRE) comprising 821 registered voters
- Voting district 33290018 (DIN-GLO SCHOOL) comprising 600 registered voters
- Voting district 33290029 (ROOIPOORT FARM SCHOOL) comprising 768 registered voters

Ward 2 consisting of 4000 registered voters comprising the following voting districts:

- Portion of voting district 33240338 (GUGULETHU CENTRE) comprising 4000 registered voters

Ward 3 consisting of **3895** registered voters comprising the following voting districts:

- Portion of voting district 33240158 (HLANGANANI SCHOOL) comprising **720** registered voters
- Voting district 33240170 (CHRIS HANI) comprising **1338** registered voters
- Voting district 33240204 (RIVONIA & T- SECTION) comprising **1837** registered voters

Ward 4 consisting of **3803** registered voters comprising the following voting districts:

- Portion of voting district 33240158 (HLANGANANI SCHOOL) comprising **1000** registered voters
- Voting district 33240169 (JOE SLOVO) comprising **2803** registered voters

Ward 5 consisting of **3497** registered voters comprising the following voting districts:

- Portion of voting district 33240271 (ROCKLANDS SCHOOL) comprising **500** registered voters
- Voting district 33240282 (EKUPAKUKAMENI VILLAGE CHURCH) comprising **2997** registered voters

Ward 6 consisting of **3987** registered voters comprising the following voting districts:

- Voting district 33240192 (TSWASONGO HIGH SCHOOL) comprising **1772** registered voters
- Portion of voting district 33240215 (ZCC CHURCH) comprising **2215** registered voters

Ward 7 consisting of **3961** registered voters comprising the following voting districts:

- Voting district 33240080 (MBULELO PRIMARY SCHOOL) comprising **1625** registered voters
- Voting district 33240181 (KHUTSONG COMMUNITY HALL) comprising **2336** registered voters

Ward 8 consisting of **3865** registered voters comprising the following voting districts:

- Voting district 33240068 (SONDERWATER CEMETRY) comprising **1661** registered voters
- Voting district 33240103 (CUSHIAN CHURCH) comprising **1504** registered voters
- Portion of voting district 33240215 (ZCC CHURCH) comprising **700** registered voters

Ward 9 consisting of **3329** registered voters comprising the following voting districts:

- Voting district 33240147 (REFORMED CHURCH) comprising **2364** registered voters
- Voting district 33240237 (CHIAWELO) comprising **965** registered voters

Ward 10 consisting of **4062** registered voters comprising the following voting districts:

- Voting district 33240125 (ITUMELENG EDUCARE CENTRE) comprising **2933** registered voters
- Voting district 33240248 (KAMOHELO PRIMARY SCHOOL) comprising **1129** registered voters

Ward 11 consisting of **3752** registered voters comprising the following voting districts:

- Voting district 33240259 (ELANDSRAND SPORTS GROUNDS) comprising **2226** registered voters
- Portion of voting district 33240327 (TRAINING CENTRE DEELKRAAL) comprising **1526** registered voters

Ward 12 consisting of **3215** registered voters comprising the following voting districts:

- Portion of voting district 33240035 (WONDERFONTEIN HOERSKOOL) comprising **1188** registered voters
- Voting district 33240114 (DE BEER PRIMARY SCHOOL) comprising **1227** registered voters
- Portion of voting district 33240327 (TRAINING CENTRE DEELKRAAL) comprising **0** registered voters

Ward 13 consisting of **3429** registered voters comprising the following voting districts:

- Voting district 33240226 (WEST DRIE CHURCH) comprising **1352** registered voters
- Portion of voting district 33240271 (ROCKLANDS SCHOOL) comprising **731** registered voters
- Voting district 33240349 (SAVUKA HOSTEL WESTERN DEEP LEVELS) comprising **1346** registered voters

Ward 14 consisting of **3767** registered voters comprising the following voting districts:

- Voting district 33240293 (NO 9 HOSTEL WDL) comprising **2729** registered voters
- Portion of voting district 86820723 (SOUTH MINE HOSTEL WESTERN DEEP LEVELS) comprising **1038** registered voters

Ward 15 consisting of **3571** registered voters comprising the following voting districts:

- Voting district 33240079 (EAST DRIE REC CLUB) comprising **1811** registered voters
- Voting district 33240305 (LETSATSING RECREATION CLUB) comprising **1760** registered voters

Ward 16 consisting of **3027** registered voters comprising the following voting districts:

- Voting district 33240046 (CARLETONVILLE HOERSKOOL) comprising **2327** registered voters
- Portion of voting district 33240057 (CIVIC CENTRE CARLETONVILLE) comprising **700** registered voters

Ward 17 consisting of **3117** registered voters comprising the following voting districts:

- Portion of voting district 33240013 (MAGISTRATE COURT) comprising **3117** registered voters

Ward 18 consisting of **3033** registered voters comprising the following voting districts:

- Portion of voting district 33240057 (CIVIC CENTRE CARLETONVILLE) comprising **3033** registered voters

Ward 19 consisting of **3828** registered voters comprising the following voting districts:

- Voting district 33240316 (EAST DRIEFONTEIN HOSTEL) comprising **3828** registered voters

Ward 20 consisting of **3955** registered voters comprising the following voting districts:

- Voting district 86820532 (KAALPLAATS SCHOOL) comprising **421** registered voters
- Voting district 86950020 (COMMUNITY HALL WEDELA) comprising **2498** registered voters
- Portion of voting district 86950031 (WEDELA TECHNICAL HIGH SCHOOL) comprising **1036** registered voters

Ward 21 consisting of **3174** registered voters comprising the following voting districts:

- Voting district 86820576 (JOSEPH DITSELE SCHOOL) comprising **372** registered voters
- Portion of voting district 86820723 (SOUTH MINE HOSTEL WESTERN DEEP LEVELS) comprising **300** registered voters
- Voting district 86850018 (PIET VILJOEN PARK LAPA 1) comprising **1871** registered voters
- Voting district 86850096 (GREENSPARK COMMUNITY HALL) comprising **631** registered voters

Ward 22 consisting of **3103** registered voters comprising the following voting districts:

- Portion of voting district 86820565 (EIGENAARSFONTEIN HALL) comprising **265** registered voters
- Voting district 86850052 (ROMAN CATHOLIC CHURCH) comprising **2838** registered voters

Ward 23 consisting of **3328** registered voters comprising the following voting districts:

- Voting district 86950019 (XHOBANI PRIMARY SCHOOL) comprising **2328** registered voters
- Portion of voting district 86950031 (WEDELA TECHNICAL HIGH SCHOOL) comprising **1000** registered voters

Ward **24** consisting of **4058** registered voters comprising the following voting districts:

- Voting district 86850029 (FOCHVILLE CIVIC CENTRE) comprising **2054** registered voters
- Voting district 86850063 (KOKOSI COMMUNITY HALL) comprising **2004** registered voters

Ward **25** consisting of **3098** registered voters comprising the following voting districts:

- Voting district 86850041 (REAKGONA PRIMARY SCHOOL) comprising **1492** registered voters
- Voting district 86850074 (POPO MOLEFE STADIUM) comprising **1606** registered voters

Ward **26** consisting of **3220** registered voters comprising the following voting districts:

- Voting district 86850030 (THUSANANG CLINIC) comprising **2507** registered voters
- Voting district 86850085 (LOSBERG PRIMARY SCHOOL) comprising **713** registered voters

ALGEMENE KENNISGEWING

KENNISGEWING 673 VAN 2005

**MUNISIPALE AFBAKENINGSRAAD
AFBAKENING VAN MUNISIPALE WYKE INGEVOLGE DIE WET OP PLAASLIKE
REGERING: MUNISIPALE STRUKTURE, 1998**

2005/2006 PLAASLIKE VERKIESINGS

Provinsie : Gauteng

Munisipaliteit : Merafong Stad Plaaslike Munisipaliteit (CBLC8)

Ingevolge Item 5(1) van Bylae 1 van die Wet op Plaaslike Regering: Munisipale Strukture, 1998 (Wet No. 117 van 1998) publiseer die Munisipale Afbakeningsraad hiermee sy afbakening van wyke vir die bogenoemde munisipaliteit. Besonderhede van die wyke is vervat in die Bylae.

Ingevolge item 5(2) van Bylae 1 van die Wet, kan enige persoon wat gegrief is deur 'n afbakening binne 14 dae na publikasie van hierdie kennisgewing skriftelike besware voorlê aan:

Die Munisipale Afbakeningsraad
Privaatsak X28
Hatfield
0028
Faks: 012-3422480
E-pos: info@demarcation.org.za

Die publiek word hiermee uitgenooi om besware voor of op 31 Maart 2005 aan die Afbakeningsraad voor te lê.

**VUYO MLOKOTI
VOORSITTER: MAR**

Bylae

Ingevolge artikel 18(3) van die Wet op Plaaslike Regering: Munisipale Strukture, 1998 (Wet 117 van 1998) het die LUR vir plaaslike regering bepaal dat die munisipale raad bestaan uit **51** raadslede.

Na oorlegpleging met die Onafhanklike Verkiesingskommissie het die Munisipale Afbakeningsraad die munisipaliteit in **26** wyke afgebaken ingevolge Bylae 1 van die Wet.

Die getal geregistreerde kiesers in elke wyk, wyk nie meer as vyftien persent van die norm af nie. Die norm is bepaal deur die getal geregistreerde kiesers op die munisipale segment van die nasionale gemeenskaplike kieserslys, naamlik **92113** kiesers op 20 Februarie 2004, deur die getal wyke in die munisipaliteit te deel.

Die **Merafong Stad Plaaslike Munisipaliteit** het **26** wyke. Die wyknommers, die stembedstrikte en die getal geregistreerde kiesers, is as volg:

Wyk 1 het **3039** geregistreerde kiesers en bestaan uit die volgende stembedstrikte:

- 'n Gedeelte van Stembedstrik33240013 (MAGISTRATE COURT) het **850** geregistreerde kiesers
- 'n Gedeelte van Stembedstrik33240338 (GUGULETHU CENTRE) het **821** geregistreerde kiesers
- Stembedstrik 33290018 (DIN-GLO SCHOOL) het **600** geregistreerde kiesers
- Stembedstrik 33290029 (ROOIPOORT FARM SCHOOL) het **768** geregistreerde kiesers

Wyk 2 het **4000** geregistreerde kiesers en bestaan uit die volgende stembedstrikte:

- 'n Gedeelte van Stemdistribik33240338 (GUGULETHU CENTRE) het 4000 geregistreerde kiesers
- Wyk 3 het 3895 geregistreerde kiesers en bestaan uit die volgende stembdistrikte:
- 'n Gedeelte van Stemdistribik33240158 (HLANGANANI SCHOOL) het 720 geregistreerde kiesers
 - Stembdistrik 33240170 (CHRIS HANI) het 1338 geregistreerde kiesers
 - Stembdistrik 33240204 (RIVONIA & T- SECTION) het 1837 geregistreerde kiesers
- Wyk 4 het 3803 geregistreerde kiesers en bestaan uit die volgende stembdistrikte:
- 'n Gedeelte van Stemdistribik33240158 (HLANGANANI SCHOOL) het 1000 geregistreerde kiesers
 - Stembdistrik 33240169 (JOE SLOVO) het 2803 geregistreerde kiesers
- Wyk 5 het 3497 geregistreerde kiesers en bestaan uit die volgende stembdistrikte:
- 'n Gedeelte van Stemdistribik33240271 (ROCKLANDS SCHOOL) het 500 geregistreerde kiesers
 - Stembdistrik 33240282 (EKUPAKUKAMENI VILLAGE CHURCH) het 2997 geregistreerde kiesers
- Wyk 6 het 3987 geregistreerde kiesers en bestaan uit die volgende stembdistrikte:
- Stembdistrik 33240192 (TSWASONGO HIGH SCHOOL) het 1772 geregistreerde kiesers
 - 'n Gedeelte van Stemdistribik33240215 (ZCC CHURCH) het 2215 geregistreerde kiesers
- Wyk 7 het 3961 geregistreerde kiesers en bestaan uit die volgende stembdistrikte:
- Stembdistrik 33240080 (MBULELO PRIMARY SCHOOL) het 1625 geregistreerde kiesers
 - Stembdistrik 33240181 (KHUTSONG COMMUNITY HALL) het 2336 geregistreerde kiesers
- Wyk 8 het 3865 geregistreerde kiesers en bestaan uit die volgende stembdistrikte:
- Stembdistrik 33240068 (SONDERWATER CEMETRY) het 1661 geregistreerde kiesers
 - Stembdistrik 33240103 (CUSHIAN CHURCH) het 1504 geregistreerde kiesers
 - 'n Gedeelte van Stemdistribik33240215 (ZCC CHURCH) het 700 geregistreerde kiesers
- Wyk 9 het 3329 geregistreerde kiesers en bestaan uit die volgende stembdistrikte:
- Stembdistrik 33240147 (REFORMED CHURCH) het 2364 geregistreerde kiesers
 - Stembdistrik 33240237 (CHIAWELO) het 965 geregistreerde kiesers
- Wyk 10 het 4062 geregistreerde kiesers en bestaan uit die volgende stembdistrikte:
- Stembdistrik 33240125 (ITUMELENG EDUCARE CENTRE) het 2933 geregistreerde kiesers
 - Stembdistrik 33240248 (KAMOHELO PRIMARY SCHOOL) het 1129 geregistreerde kiesers
- Wyk 11 het 3752 geregistreerde kiesers en bestaan uit die volgende stembdistrikte:
- Stembdistrik 33240259 (ELANDSRAND SPORTS GROUNDS) het 2226 geregistreerde kiesers
 - 'n Gedeelte van Stemdistribik33240327 (TRAINING CENTRE DEELKRAAL) het 1526 geregistreerde kiesers
- Wyk 12 het 3215 geregistreerde kiesers en bestaan uit die volgende stembdistrikte:
- 'n Gedeelte van Stemdistribik33240035 (WONDERFONTEIN HOERSKOOL) het 1188 geregistreerde kiesers
 - Stembdistrik 33240114 (DE BEER PRIMARY SCHOOL) het 1227 geregistreerde kiesers

- 'n Gedeelte van Stemdistrik33240327 (TRAINING CENTRE DEELKRAAL) het 0 geregistreerde kiesers

Wyk 13 het 3429 geregistreede kiesers en bestaan uit die volgende stembedistrikte:

- Stembedistrik 33240226 (WEST DRIE CHURCH) het 1352 geregistreeerde kiesers
- 'n Gedeelte van Stembedistrik33240271 (ROCKLANDS SCHOOL) het 731 geregistreeerde kiesers
- Stembedistrik 33240349 (SAVUKA HOSTEL WESTERN DEEP LEVELS) het 1346 geregistreeerde kiesers

Wyk 14 het 3767 geregistreede kiesers en bestaan uit die volgende stembedistrikte:

- Stembedistrik 33240293 (NO 9 HOSTEL WDL) het 2729 geregistreeerde kiesers
- 'n Gedeelte van Stembedistrik86820723 (SOUTH MINE HOSTEL WESTERN DEEP LEVELS) het 1038 geregistreeerde kiesers

Wyk 15 het 3571 geregistreede kiesers en bestaan uit die volgende stembedistrikte:

- Stembedistrik 33240079 (EAST DRIE REC CLUB) het 1811 geregistreeerde kiesers
- Stembedistrik 33240305 (LETSATSING RECREATION CLUB) het 1760 geregistreeerde kiesers

Wyk 16 het 3027 geregistreede kiesers en bestaan uit die volgende stembedistrikte:

- Stembedistrik 33240046 (CARLETONVILLE HOERSKOOL) het 2327 geregistreeerde kiesers
- 'n Gedeelte van Stembedistrik33240057 (CIVIC CENTRE CARLETONVILLE) het 700 geregistreeerde kiesers

Wyk 17 het 3117 geregistreede kiesers en bestaan uit die volgende stembedistrikte:

- 'n Gedeelte van Stembedistrik33240013 (MAGISTRATE COURT) het 3117 geregistreeerde kiesers

Wyk 18 het 3033 geregistreede kiesers en bestaan uit die volgende stembedistrikte:

- 'n Gedeelte van Stembedistrik33240057 (CIVIC CENTRE CARLETONVILLE) het 3033 geregistreeerde kiesers

Wyk 19 het 3828 geregistreede kiesers en bestaan uit die volgende stembedistrikte:

- Stembedistrik 33240316 (EAST DRIEFONTEIN HOSTEL) het 3828 geregistreeerde kiesers

Wyk 20 het 3955 geregistreede kiesers en bestaan uit die volgende stembedistrikte:

- Stembedistrik 86820532 (KAALPLAATS SCHOOL) het 421 geregistreeerde kiesers
- Stembedistrik 86950020 (COMMUNITY HALL WEDELA) het 2498 geregistreeerde kiesers
- 'n Gedeelte van Stembedistrik86950031 (WEDELA TECHNICAL HIGH SCHOOL) het 1036 geregistreeerde kiesers

Wyk 21 het 3174 geregistreede kiesers en bestaan uit die volgende stembedistrikte:

- Stembedistrik 86820576 (JOSEPH DITSELE SCHOOL) het 372 geregistreeerde kiesers
- 'n Gedeelte van Stembedistrik86820723 (SOUTH MINE HOSTEL WESTERN DEEP LEVELS) het 300 geregistreeerde kiesers
- Stembedistrik 86850018 (PIET VILJOEN PARK LAPA 1) het 1871 geregistreeerde kiesers
- Stembedistrik 86850096 (GREENSPARK COMMUNITY HALL) het 631 geregistreeerde kiesers

Wyk 22 het 3103 geregistreede kiesers en bestaan uit die volgende stembedistrikte:

- 'n Gedeelte van Stembedistrik86820565 (EIGENAARSFONTEIN HALL) het 265 geregistreeerde kiesers
- Stembedistrik 86850052 (ROMAN CATHOLIC CHURCH) het 2838 geregistreeerde kiesers

Wyk 23 het 3328 geregistreerde kiesers en bestaan uit die volgende stembdistrikte:

- Stembdistrik 86950019 (XHOBANI PRIMARY SCHOOL) het 2328 geregistreerde kiesers
- 'n Gedeelte van Stembdistrik 86950031 (WEDELA TECHNICAL HIGH SCHOOL) het 1000 geregistreerde kiesers

Wyk 24 het 4058 geregistreerde kiesers en bestaan uit die volgende stembdistrikte:

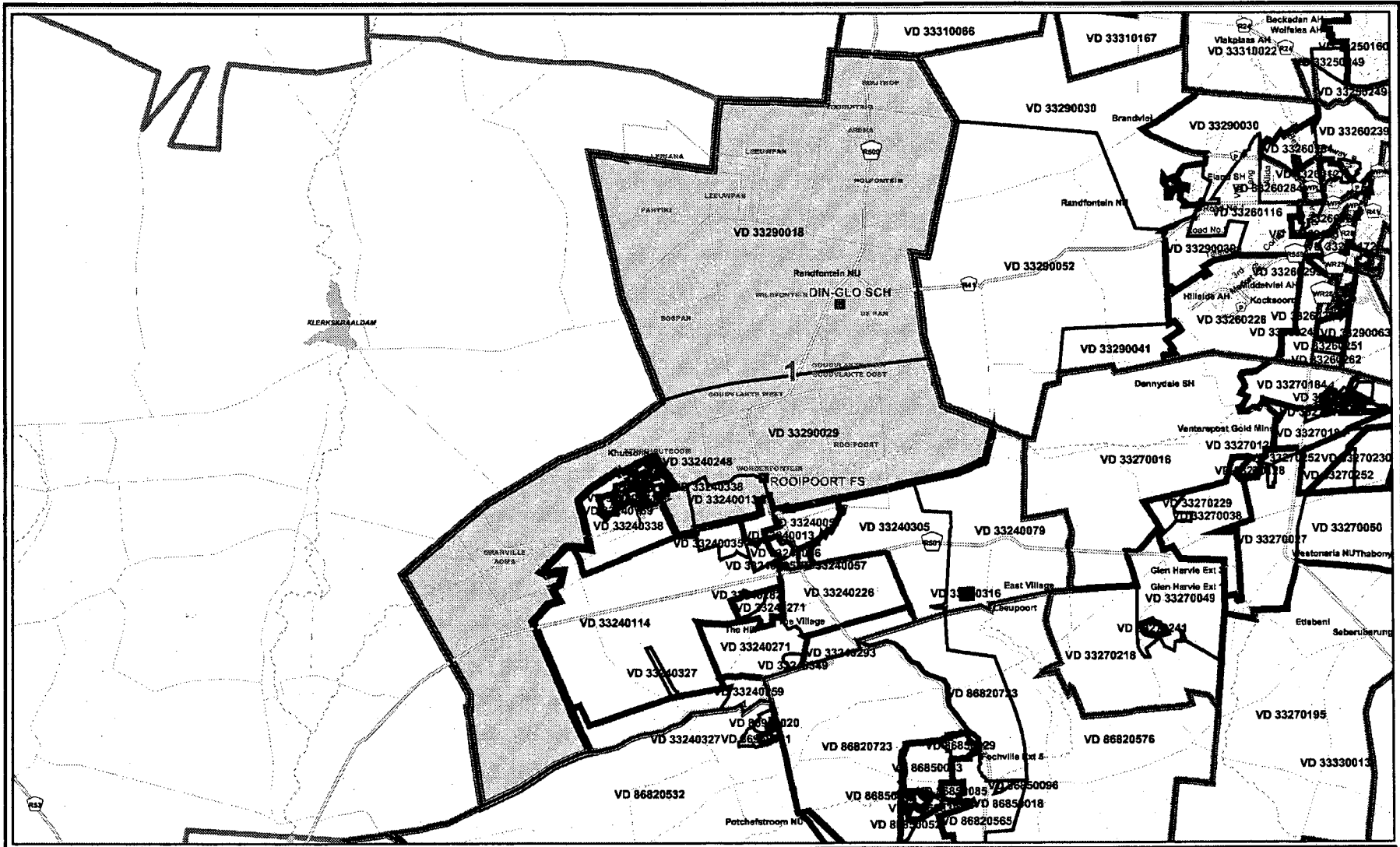
- Stembdistrik 86850029 (FOCHVILLE CIVIC CENTRE) het 2054 geregistreerde kiesers
- Stembdistrik 86850063 (KOKOSI COMMUNITY HALL) het 2004 geregistreerde kiesers

Wyk 25 het 3098 geregistreerde kiesers en bestaan uit die volgende stembdistrikte:

- Stembdistrik 86850041 (REAKGONA PRIMARY SCHOOL) het 1492 geregistreerde kiesers
- Stembdistrik 86850074 (POPO MOLEFE STADIUM) het 1606 geregistreerde kiesers

Wyk 26 het 3220 geregistreerde kiesers en bestaan uit die volgende stembdistrikte:

- Stembdistrik 86850030 (THUSANANG CLINIC) het 2507 geregistreerde kiesers
- Stembdistrik 86850085 (LOSBERG PRIMARY SCHOOL) het 713 geregistreerde kiesers



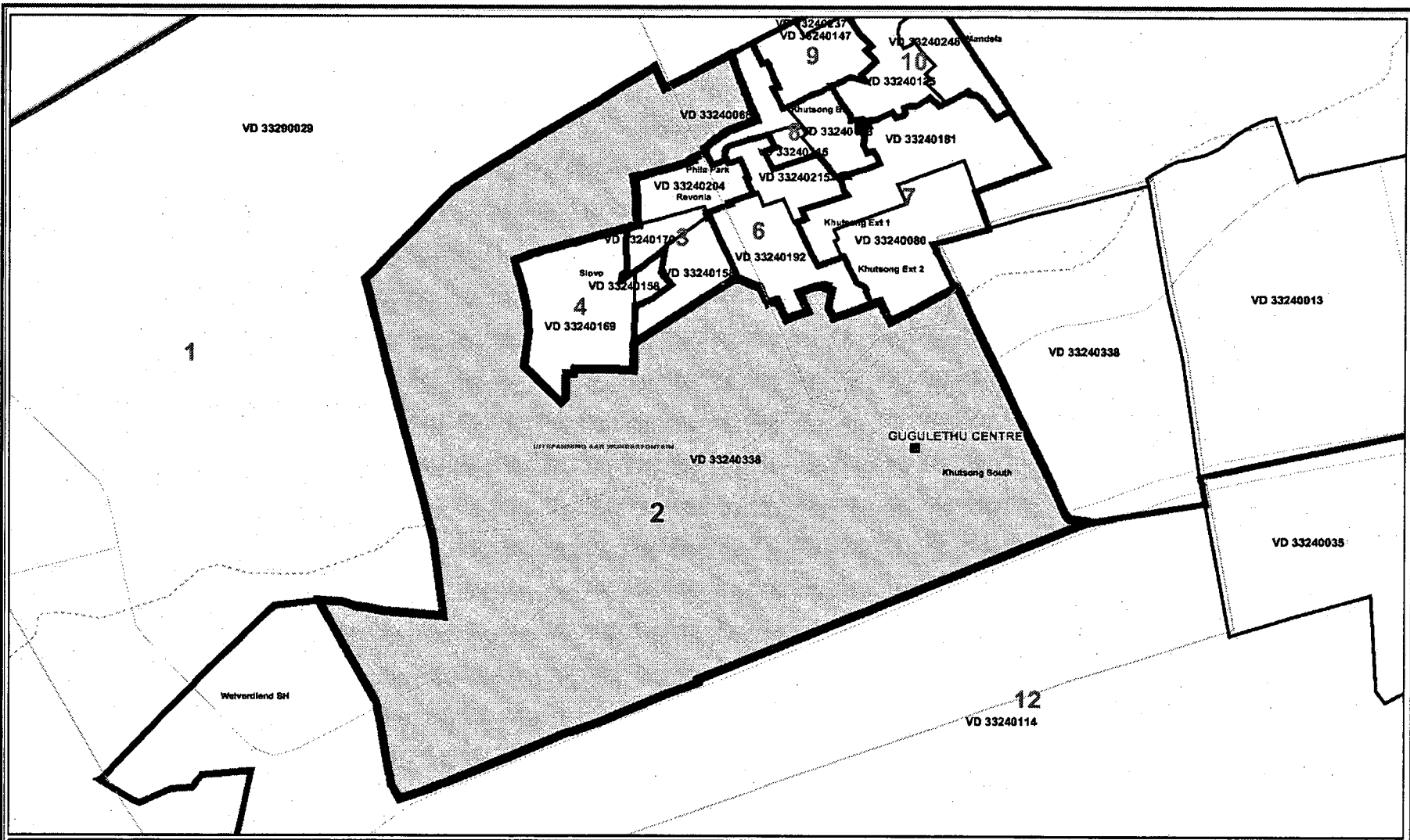
Legend		
	Provincial Boundary	
	Parent Farms	
	Local Municipality	
	Ward	
	District Management Area	
	Traditional Authority Area	
	Dam	
	Main Road	
	Road	
	River	

Merafong City Cross Boundary Local Municipality
 Publication of the delimitation of Ward 1
 of Merafong City Cross Boundary Local Municipality (CBLC8)
 in terms of Item 5 of Schedule 1 to the
 Local Government: Municipal Structures Act, 1998
 (Act No.117 of 1998)

	NOT TO SCALE
DATE	February 2005
WARD NUMBER	1

Additional information relating to this map
 can be obtained by contacting the
 Municipal Demarcation Board at:
 Tel: (012) 342 2481 Fax: (012) 342 2480
 e-mail: info@demarcation.org.za
 Website: www.demarcation.org.za
 Address: Private Bag X28, Hatfield 0028





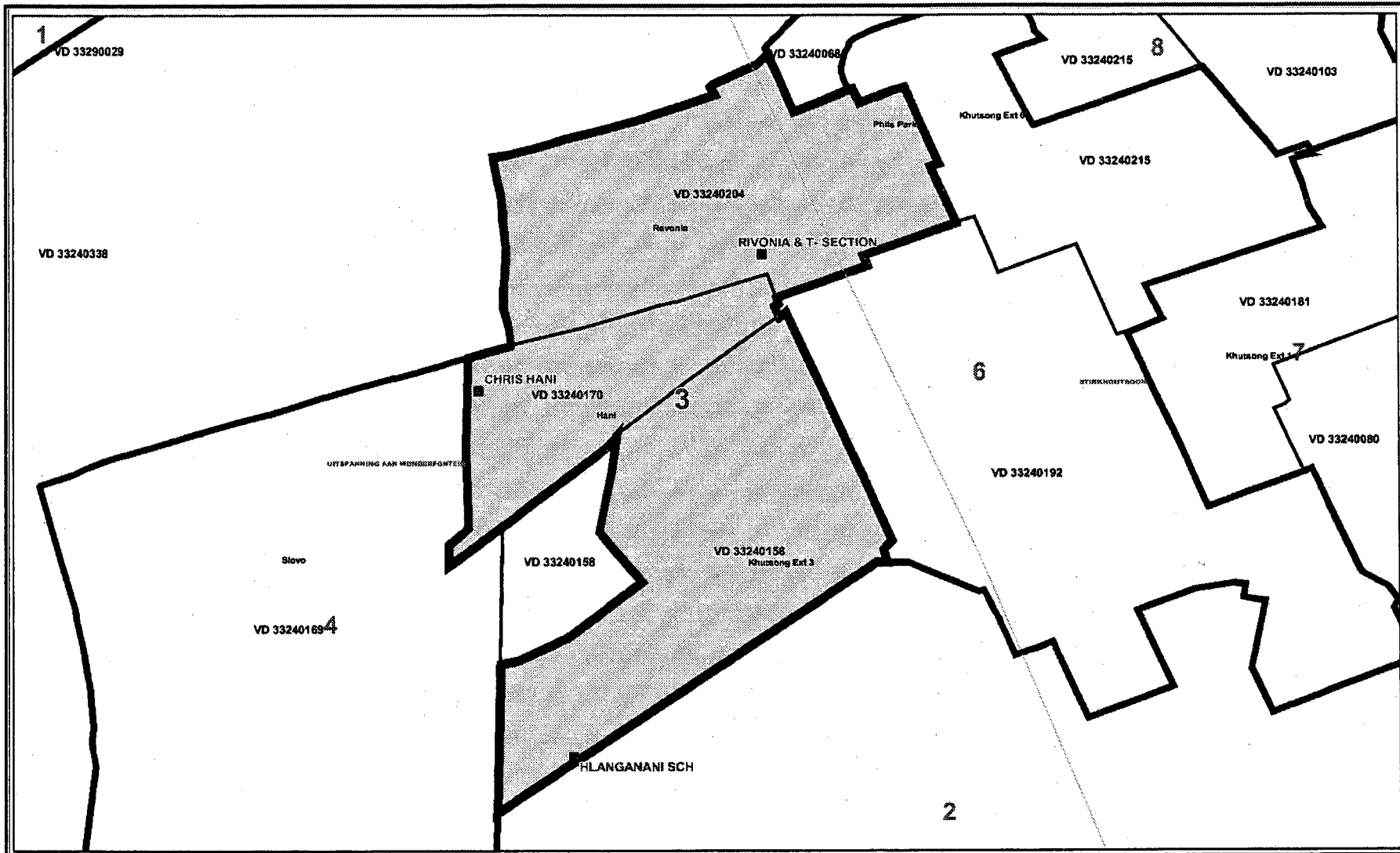
Legend		
	Provincial Boundary	
	Parent Farms	
	Local Municipality	
	Ward	
	District Management Area	
	Traditional Authority Area	
	Voting District	
	Dam	
	Main Road	
	Road	
	River	

Merafong City Cross Boundary Local Municipality
 Publication of the delimitation of Ward 2
 of Merafong City Cross Boundary Local Municipality (CBLC8)
 in terms of Item 5 of Schedule 1 to the
 Local Government: Municipal Structures Act, 1998
 (Act No. 117 of 1998)

	NOT TO SCALE
DATE	February 2005
WARD NUMBER	2

Additional information relating to this map
 can be obtained by contacting the
 Municipal Demarcation Board at:
 Tel: (012) 342 2481 Fax: (012) 342 2480
 e-mail: info@demarcation.org.za
 Website: www.demarcation.org.za
 Address: Private Bag X28, Hatfield 0028





Legend

Provincial Boundary	Parent Farms	Voting Station
Local Municipality	Ward	Main Road
District Management Area	Voting District	Road
Traditional Authority Area	Dam	River

Merafong City Cross Boundary Local Municipality
 Publication of the delimitation of Ward 3
 of Merafong City Cross Boundary Local Municipality (CBLC8)
 in terms of Item 5 of Schedule 1 to the
 Local Government: Municipal Structures Act, 1998
 (Act No. 117 of 1998)

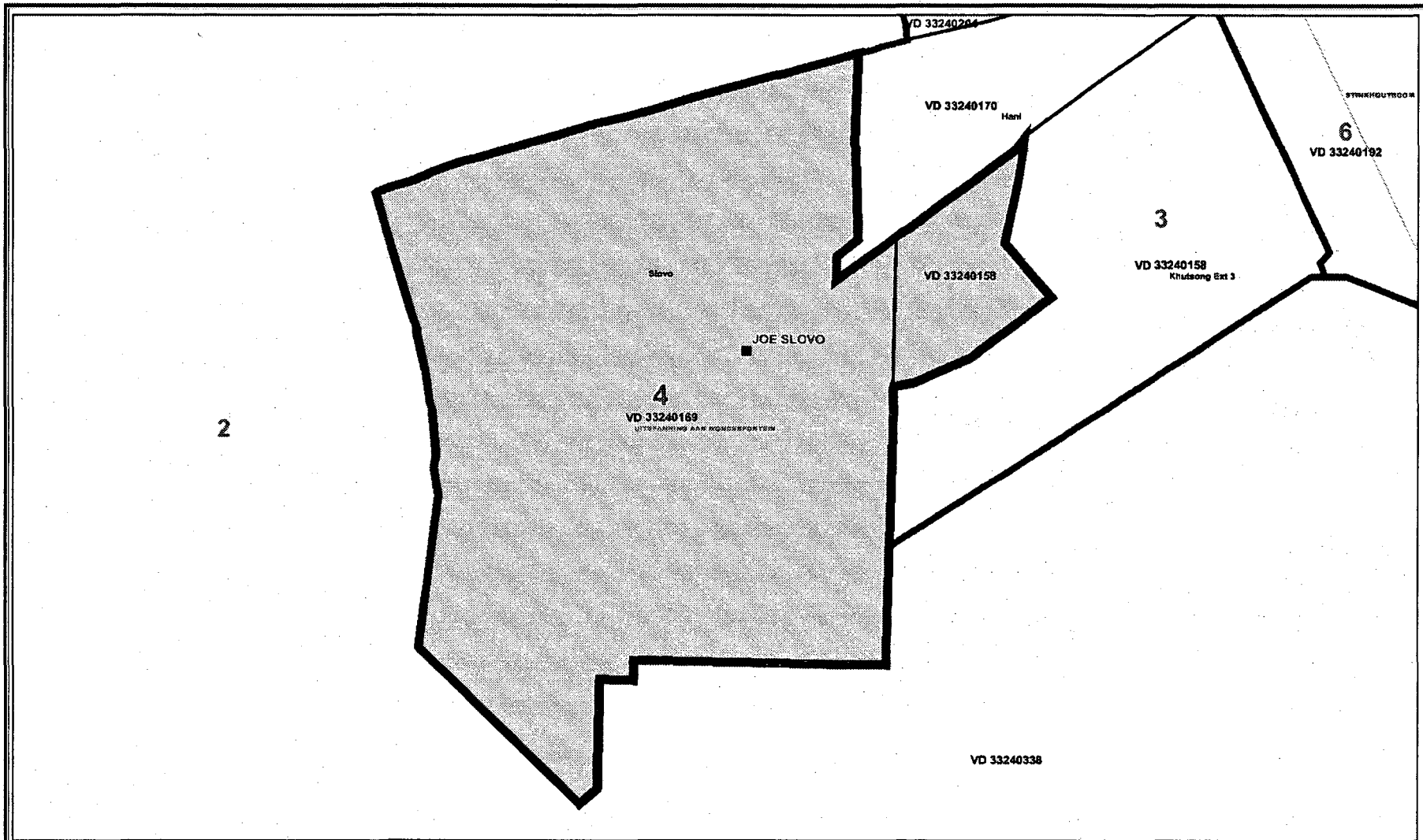
NOT TO SCALE

DATE
February 2005
WARD NUMBER
3

Additional information relating to this map
 can be obtained by contacting the
 Municipal Demarcation Board at:

Tel: (012) 342 2481 Fax: (012) 342 2480
 e-mail: info@demarcation.org.za
 Website: www.demarcation.org.za
 Address: Private Bag X28, Hatfield 0028





Legend

- | | | |
|----------------------------|-----------------|----------------|
| Provincial Boundary | Parent Farms | Voting Station |
| Local Municipality | Ward | Main Road |
| District Management Area | Voting District | Road |
| Traditional Authority Area | Dam | River |

Merafong City Cross Boundary Local Municipality

Publication of the delimitation of Ward 4
of Merafong City Cross Boundary Local Municipality (CBLC8)
in terms of Item 5 of Schedule 1 to the
Local Government: Municipal Structures Act, 1998
(Act No. 117 of 1998)

NOT TO SCALE

DATE
February 2005

WARD NUMBER
4

Additional information relating to this map
can be obtained by contacting the
Municipal Demarcation Board at:

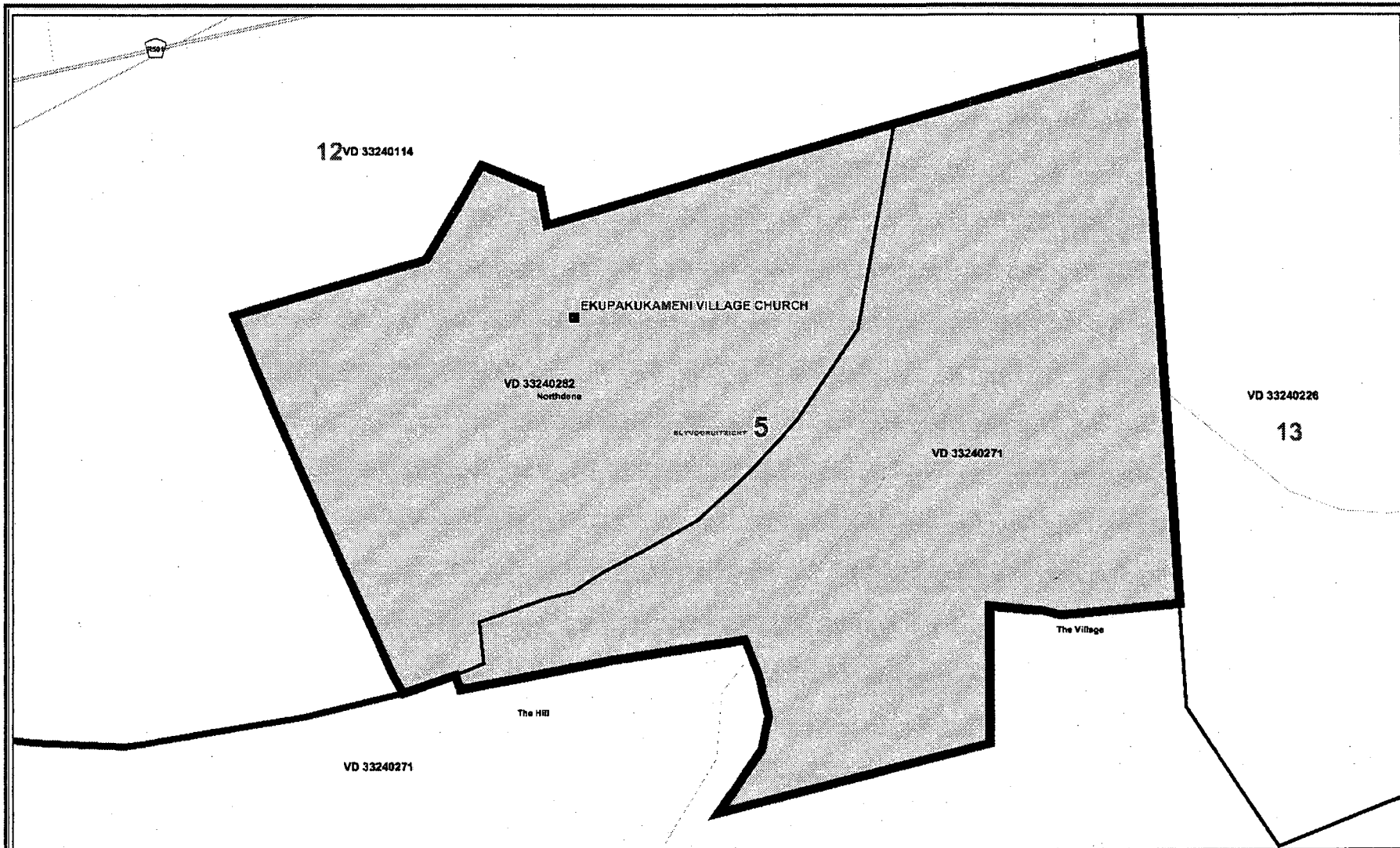
Tel: (012) 342 2481 Fax: (012) 342 2480

e-mail: info@demarcation.org.za

Website: www.demarcation.org.za

Address: Private Bag X28, Hatfield 0028





Legend

- Provincial Boundary
- Parent Farms
- Voting Station
- Local Municipality
- Ward
- Main Road
- District Management Area
- Voting District
- Road
- Traditional Authority Area
- Dam
- River

Merafong City Cross Boundary Local Municipality

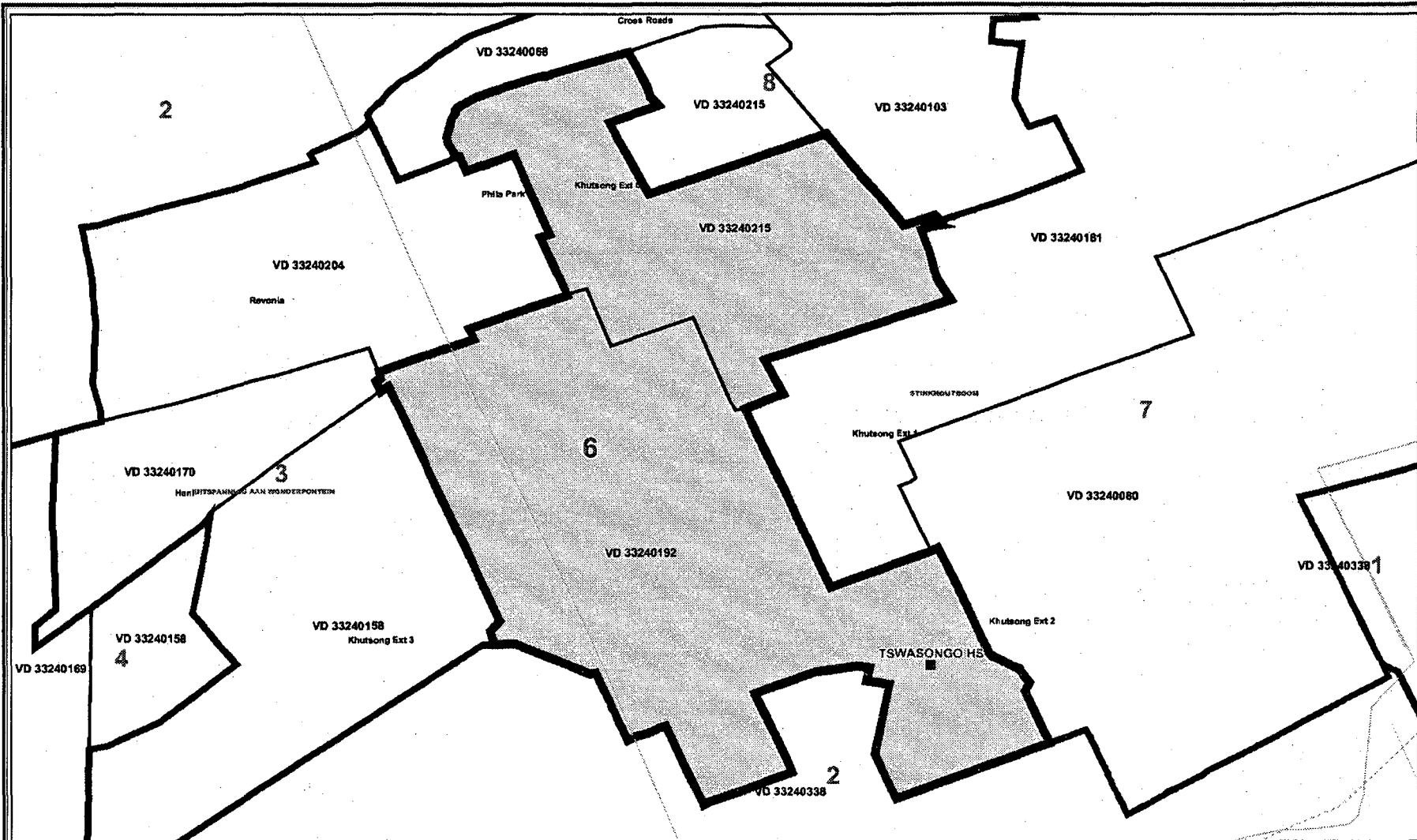
Publication of the delimitation of Ward 5
of Merafong City Cross Boundary Local Municipality (CBLC8)
in terms of Item 5 of Schedule 1 to the
Local Government: Municipal Structures Act, 1998
(Act No. 117 of 1998)

NOT TO SCALE
DATE February 2005
WARD NUMBER 5

Additional information relating to this map
can be obtained by contacting the
Municipal Demarcation Board at:

Tel: (012) 342 2481 Fax: (012) 342 2480
e-mail: info@demarcation.org.za
Website: www.demarcation.org.za
Address: Private Bag X28, Hatfield 0028





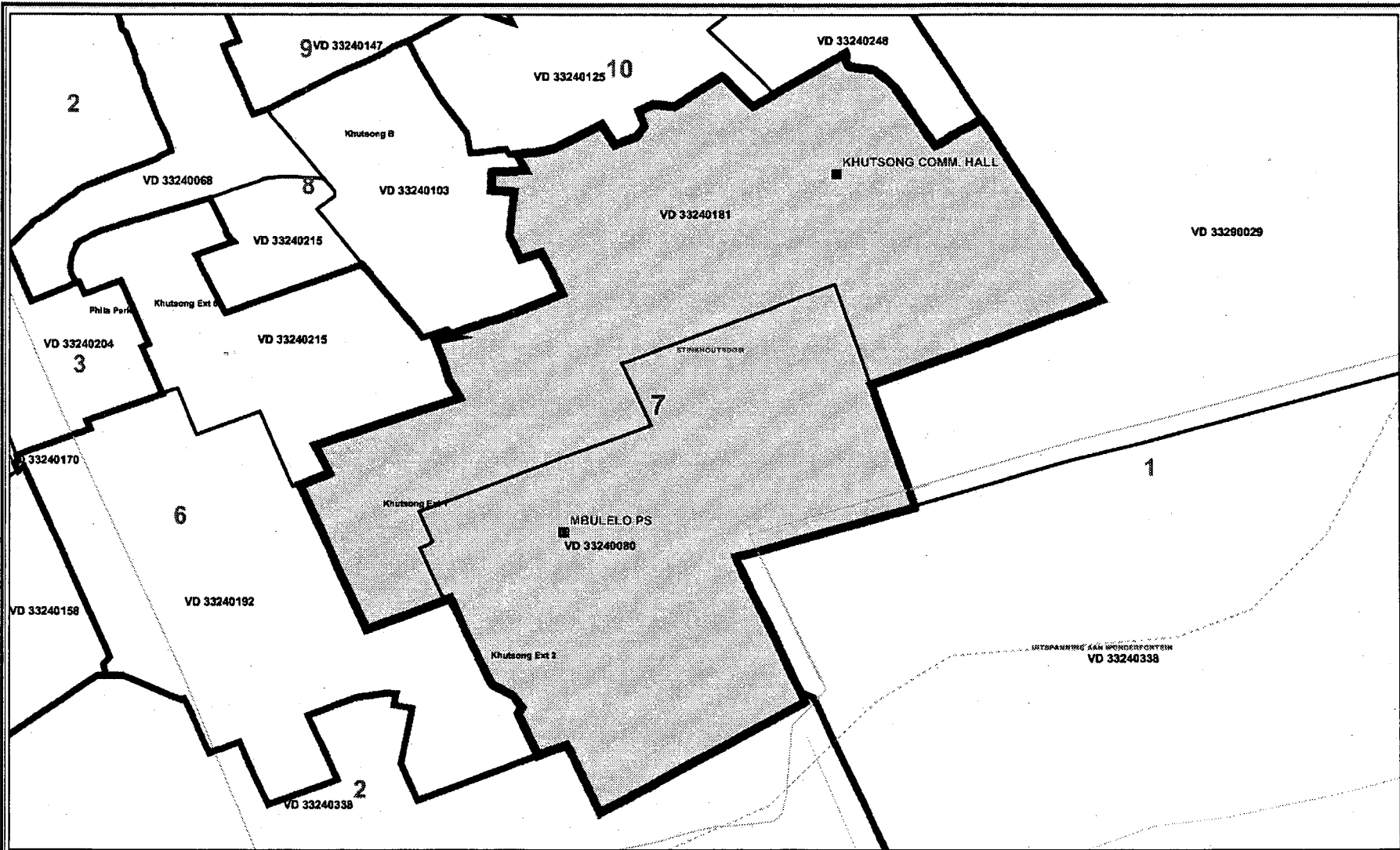
Legend		
	Provincial Boundary	
	Parent Farms	
	Local Municipality	
	Ward	
	District Management Area	
	Voting District	
	Traditional Authority Area	
	Dam	
	Main Road	
	Road	
	River	

Merafong City Cross Boundary Local Municipality
 Publication of the delimitation of Ward 6
 of Merafong City Cross Boundary Local Municipality (CBLC8)
 in terms of Item 5 of Schedule 1 to the
 Local Government: Municipal Structures Act, 1998
 (Act No. 117 of 1998)

	NOT TO SCALE
DATE	February 2005
WARD NUMBER	6

Additional information relating to this map
 can be obtained by contacting the
 Municipal Demarcation Board at:
 Tel: (012) 342 2481 Fax: (012) 342 2480
 e-mail: info@demarcation.org.za
 Website: www.demarcation.org.za
 Address: Private Bag X28, Hatfield 0028





Legend

- Provincial Boundary
- Parent Farms
- Voting Station
- Local Municipality
- Ward
- Main Road
- District Management Area
- Voting District
- Road
- Traditional Authority Area
- Dam
- River

Merafong City Cross Boundary Local Municipality

Publication of the delimitation of Ward 7
of Merafong City Cross Boundary Local Municipality (CBLC8)
in terms of Item 5 of Schedule 1 to the
Local Government: Municipal Structures Act, 1998
(Act No. 117 of 1998)

NOT TO SCALE

DATE
February 2005

WARD NUMBER
7

Additional information relating to this map
can be obtained by contacting the
Municipal Demarcation Board at:

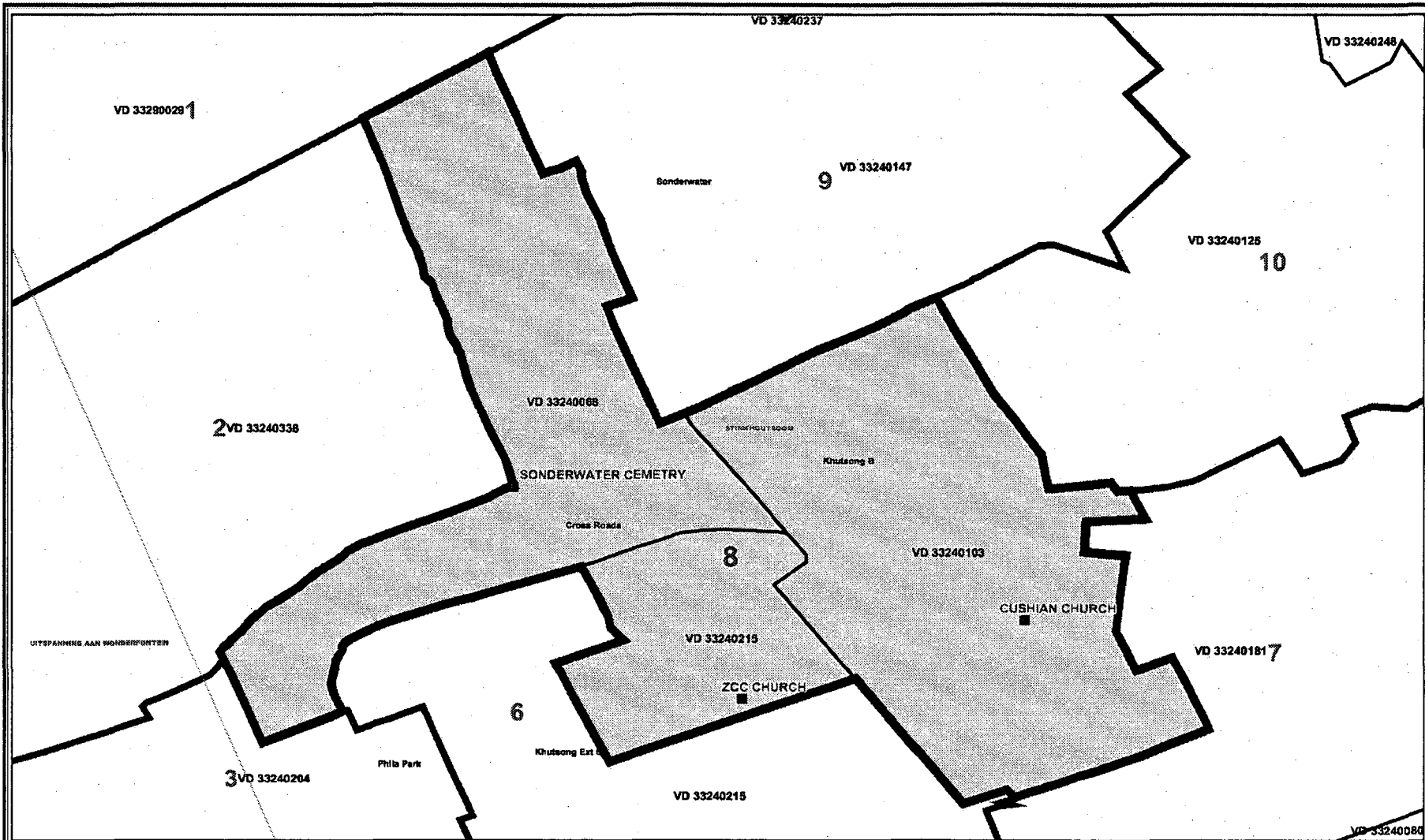
Tel: (012) 342 2481 Fax: (012) 342 2480

e-mail: info@demarcation.org.za

Website: www.demarcation.org.za

Address: Private Bag X28, Hatfield 0028





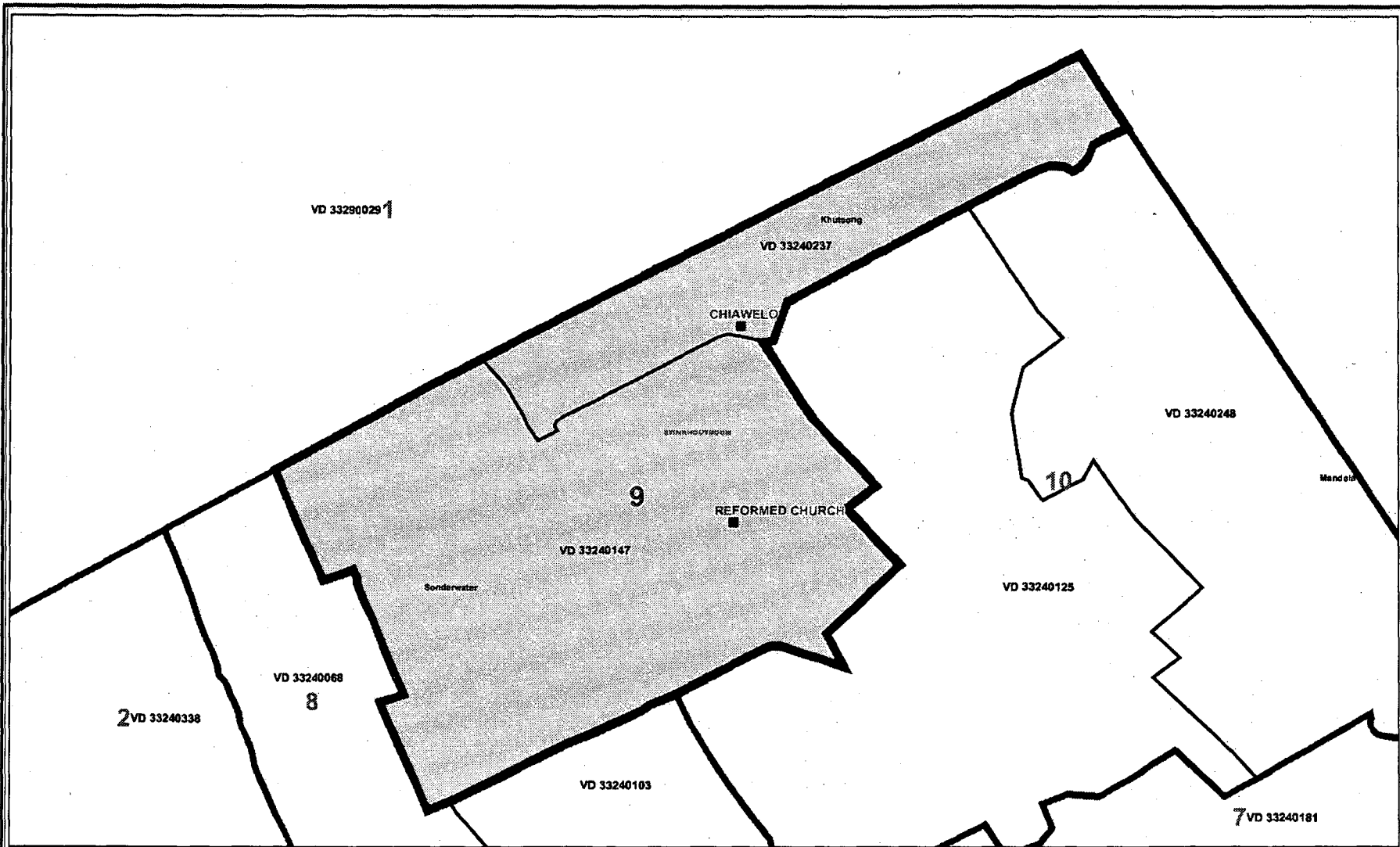
Legend		
	Provincial Boundary	
	Local Municipality	
	District Management Area	
	Traditional Authority Area	
	Parent Farms	
	Ward	
	Voting District	
	Dam	
	Main Road	
	Road	
	River	

Merafong City Cross Boundary Local Municipality
 Publication of the delimitation of Ward 8
 of Merafong City Cross Boundary Local Municipality (CBLC8)
 in terms of Item 5 of Schedule 1 to the
 Local Government: Municipal Structures Act, 1998
 (Act No. 117 of 1998)

	NOT TO SCALE
DATE	February 2005
WARD NUMBER	8

Additional information relating to this map
 can be obtained by contacting the
 Municipal Demarcation Board at:
 Tel: (012) 342 2481 Fax: (012) 342 2480
 e-mail: info@demarcation.org.za
 Website: www.demarcation.org.za
 Address: Private Bag X28, Hatfield 0028






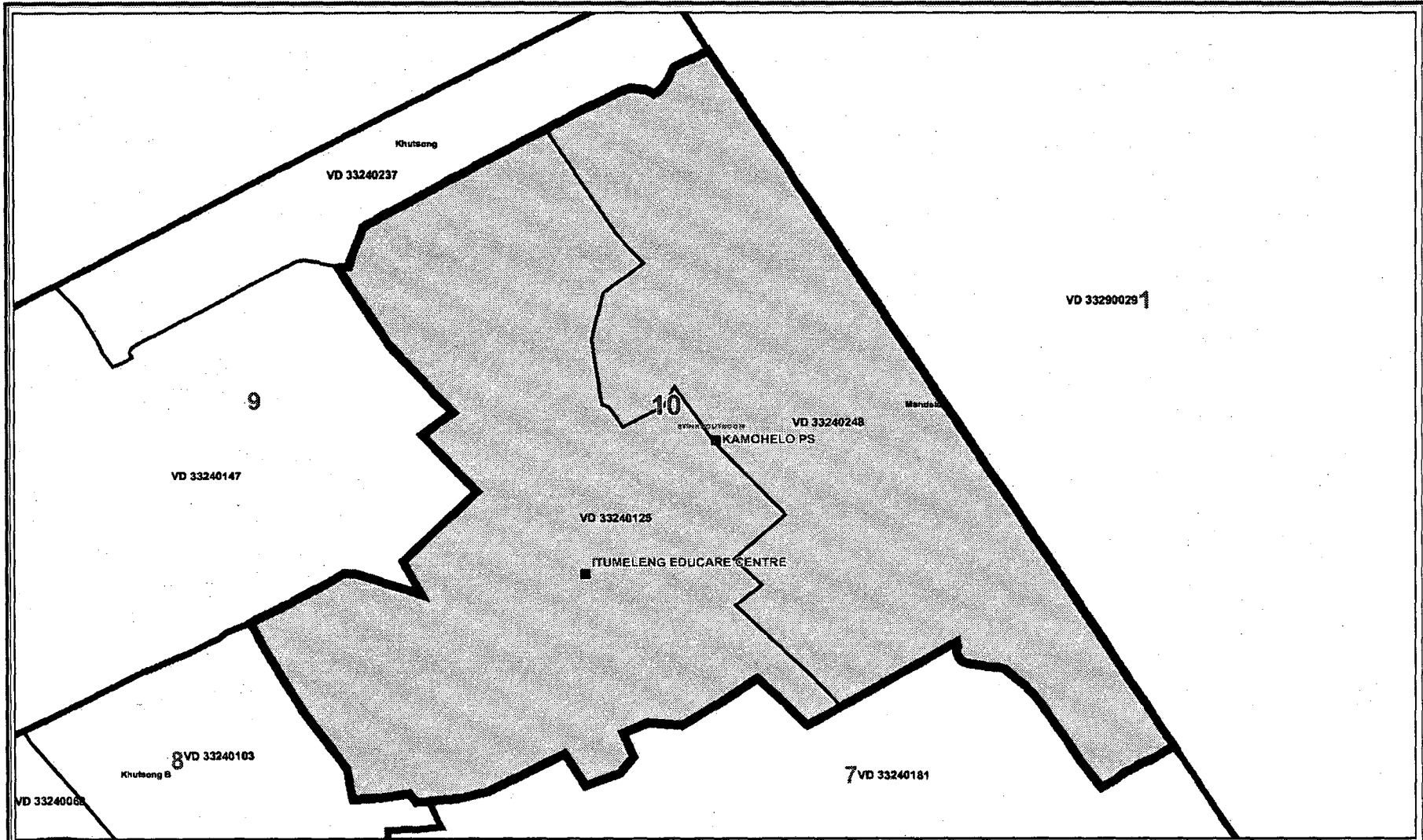
Legend		
	Provincial Boundary	
	Local Municipality	
	District Management Area	
	Traditional Authority Area	
	Parent Farms	
	Ward	
	Dam	
	Main Road	
	Road	
	River	
	Voting Station	
	Voting District	

Merafong City Cross Boundary Local Municipality
 Publication of the delimitation of Ward 9
 of Merafong City Cross Boundary Local Municipality (CBLC8)
 in terms of Item 5 of Schedule 1 to the
 Local Government: Municipal Structures Act, 1998
 (Act No. 117 of 1998)

NOT TO SCALE
 DATE
 February 2005
 WARD NUMBER
 9

Additional information relating to this map
 can be obtained by contacting the
 Municipal Demarcation Board at:
 Tel: (012) 342 2481 Fax: (012) 342 2480
 e-mail: info@demarcation.org.za
 Website: www.demarcation.org.za
 Address: Private Bag X28, Hatfield 0028





Legend

Provincial Boundary	Parent Farms	Voting Station
Local Municipality	Ward	Main Road
District Management Area	Voting District	Road
Traditional Authority Area	Dam	River

Merafong City Cross Boundary Local Municipality
 Publication of the delimitation of Ward 10
 of Merafong City Cross Boundary Local Municipality(CBLC8)
 in terms of Item 5 of Schedule 1 to the
 Local Government: Municipal Structures Act, 1998
 (Act No.117 of 1998)

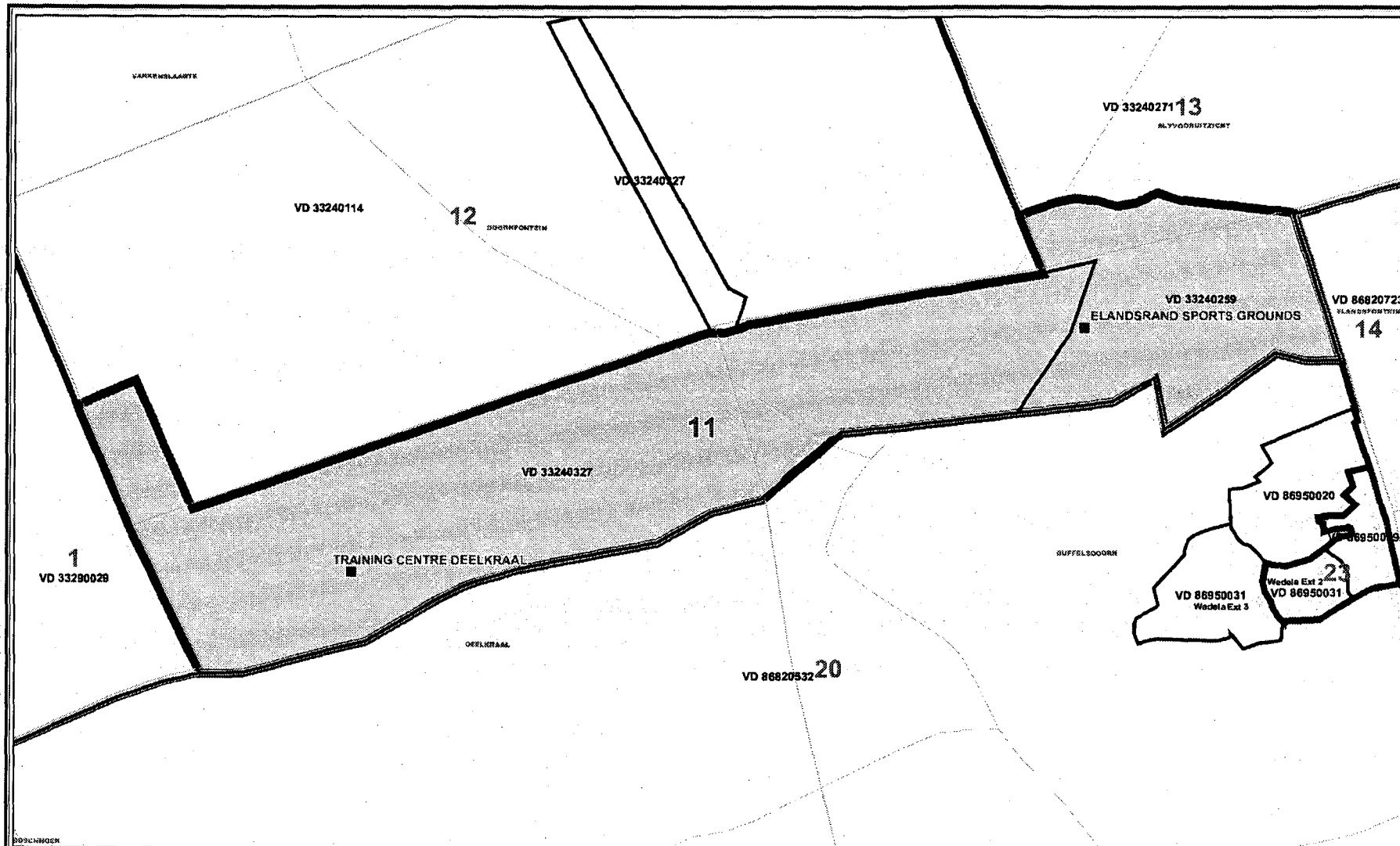
NOT TO SCALE

DATE
February 2005
WARD NUMBER
10

Additional information relating to this map
 can be obtained by contacting the
 Municipal Demarcation Board at:

Tel: (012) 342 2481 Fax: (012) 342 2480
 e-mail: info@demarcation.org.za
 Website: www.demarcation.org.za
 Address: Private Bag X28, Hatfield 0028





Legend		
	Provincial Boundary	
	Local Municipality	
	District Management Area	
	Traditional Authority Area	
	Parent Farms	
	Ward	
	Voting District	
	Dam	
	Voting Station	
	Main Road	
	Road	
	River	

Merafong City Cross Boundary Local Municipality

Publication of the delimitation of Ward 11 of Merafong City Cross Boundary Local Municipality (CBLC8) in terms of Item 5 of Schedule 1 to the Local Government: Municipal Structures Act, 1998 (Act No. 117 of 1998)

	NOT TO SCALE
DATE	February 2005
WARD NUMBER	11

Additional information relating to this map can be obtained by contacting the Municipal Demarcation Board at:

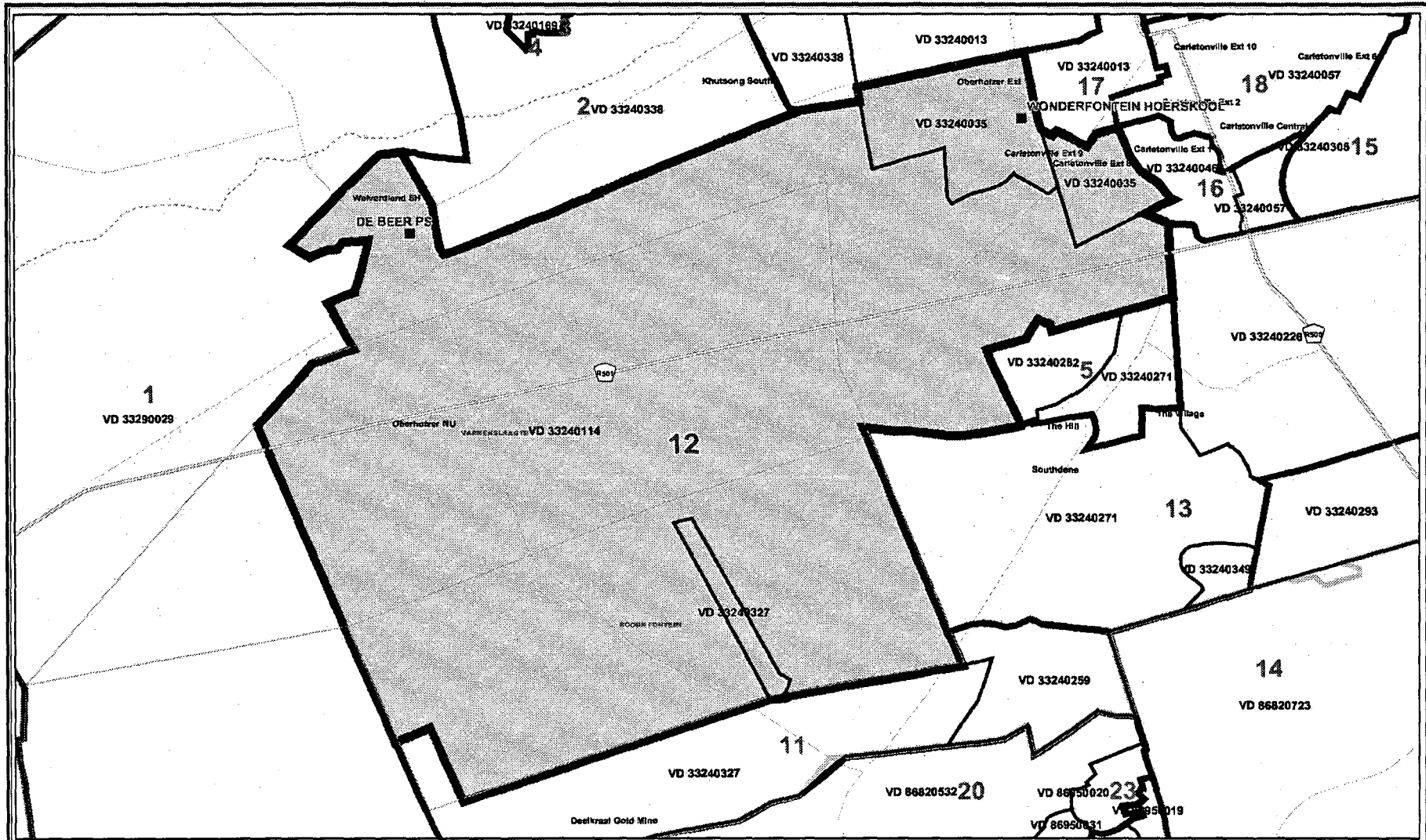
Tel: (012) 342 2481 Fax: (012) 342 2480

e-mail: info@demarcation.org.za

Website: www.demarcation.org.za

Address: Private Bag X28, Hatfield 0028





Legend

Provincial Boundary	Parent Farms	Voting Station
Local Municipality	Ward	Main Road
District Management Area	Voting District	Road
Traditional Authority Area	Dam	River

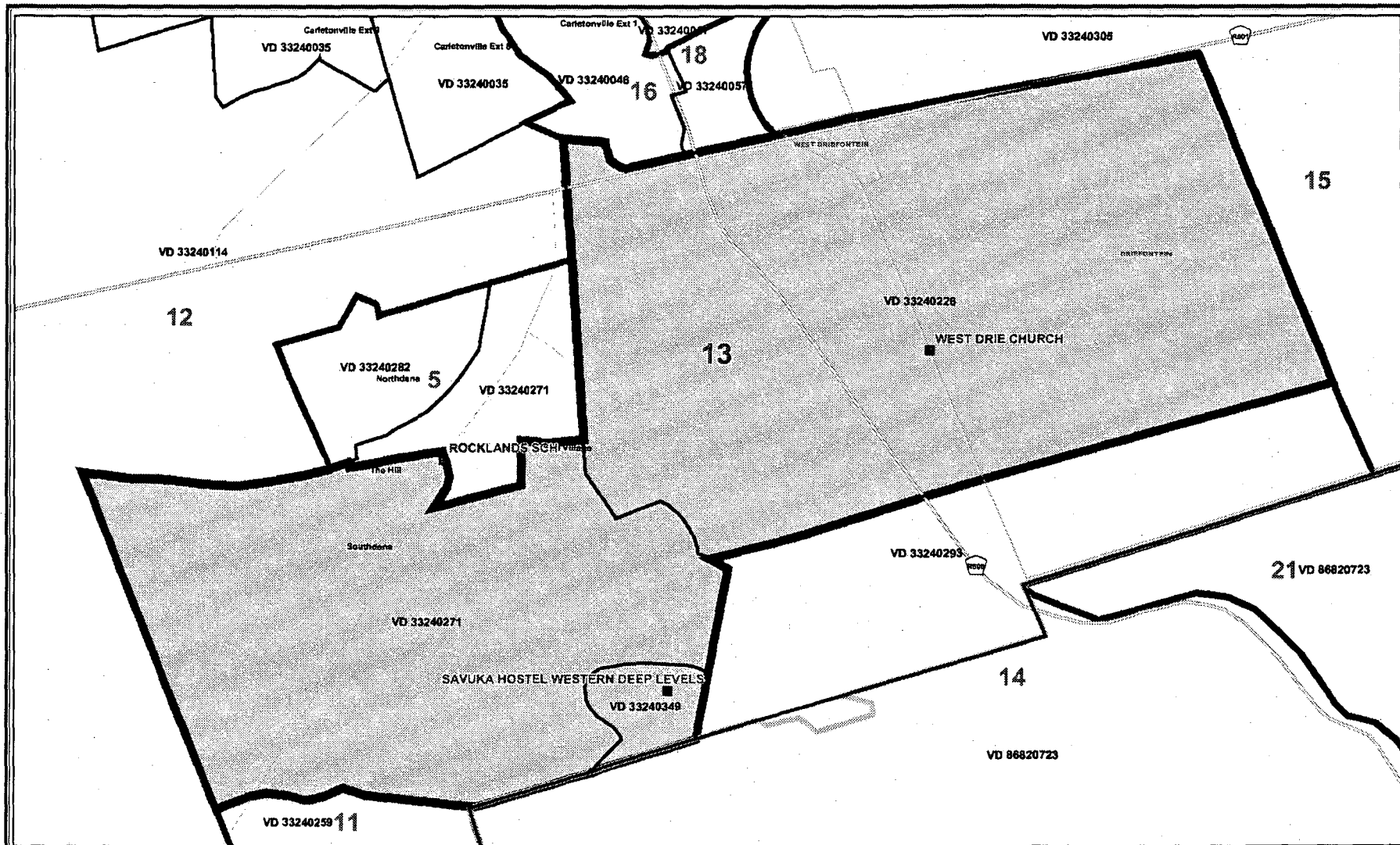
Merafong City Cross Boundary Local Municipality
 Publication of the delimitation of Ward 12
 of Merafong City Cross Boundary Local Municipality (CBLC8)
 in terms of Item 5 of Schedule 1 to the
 Local Government: Municipal Structures Act, 1998
 (Act No. 117 of 1998)

NOT TO SCALE
DATE February 2005
WARD NUMBER 12

Additional information relating to this map can be obtained by contacting the Municipal Demarcation Board at:

Tel: (012) 342 2481 Fax: (012) 342 2480
 e-mail: info@demarcation.org.za
 Website: www.demarcation.org.za
 Address: Private Bag X28, Hatfield 0028



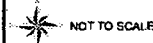


Legend

- Provincial Boundary
- Parent Farms
- Voting Station
- Local Municipality
- Ward
- Main Road
- District Management Area
- Voting District
- Road
- Traditional Authority Area
- Dam
- River

Merafong City Cross Boundary Local Municipality

Publication of the delimitation of Ward 13
of Merafong City Cross Boundary Local Municipality (CBLC8)
in terms of Item 5 of Schedule 1 to the
Local Government: Municipal Structures Act, 1998
(Act No. 117 of 1998)



NOT TO SCALE

DATE
February 2005

WARD NUMBER
13

Additional information relating to this map
can be obtained by contacting the
Municipal Demarcation Board at:

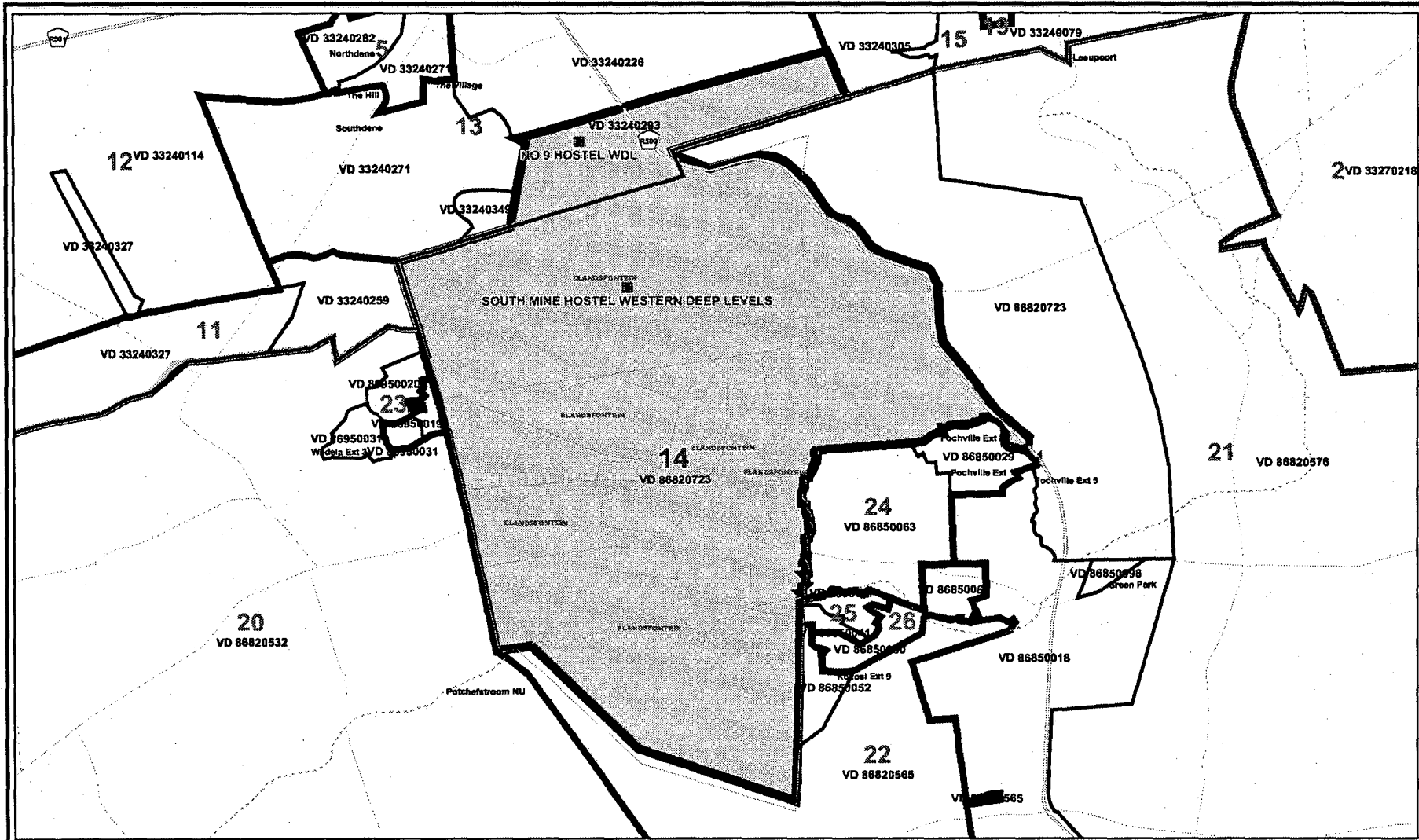
Tel: (012) 342 2481 Fax: (012) 342 2480

e-mail: info@demarcation.org.za

Website: www.demarcation.org.za

Address: Private Bag X28, Hatfield 0028





Legend

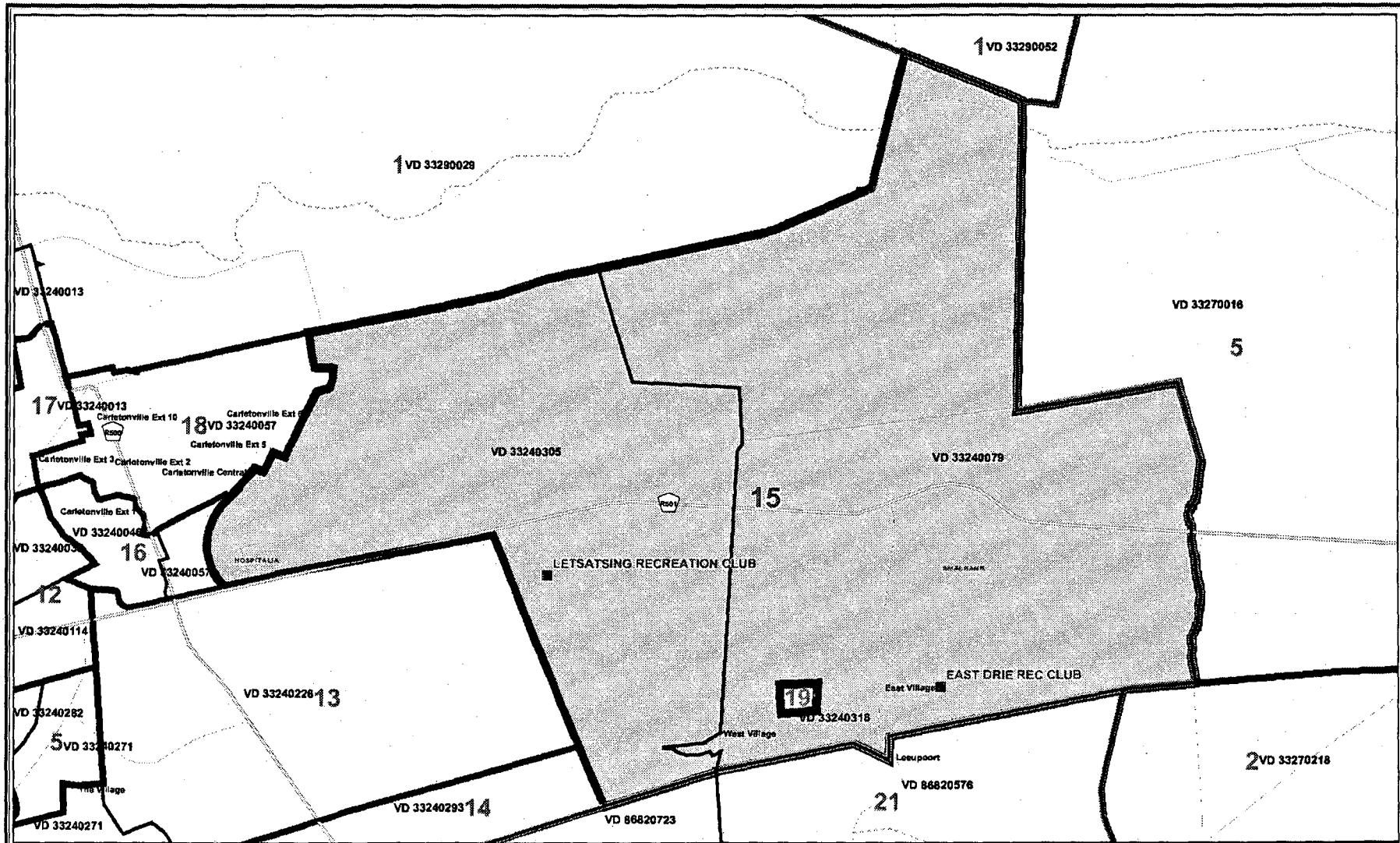
Provincial Boundary	Parent Farms	Voting Station
Local Municipality	Ward	Main Road
District Management Area	Voting District	Road
Traditional Authority Area	Dam	River

Merafong City Cross Boundary Local Municipality
 Publication of the delimitation of Ward 14
 of Merafong City Cross Boundary Local Municipality (CBLC8)
 in terms of Item 5 of Schedule 1 to the
 Local Government: Municipal Structures Act, 1998
 (Act No. 117 of 1998)

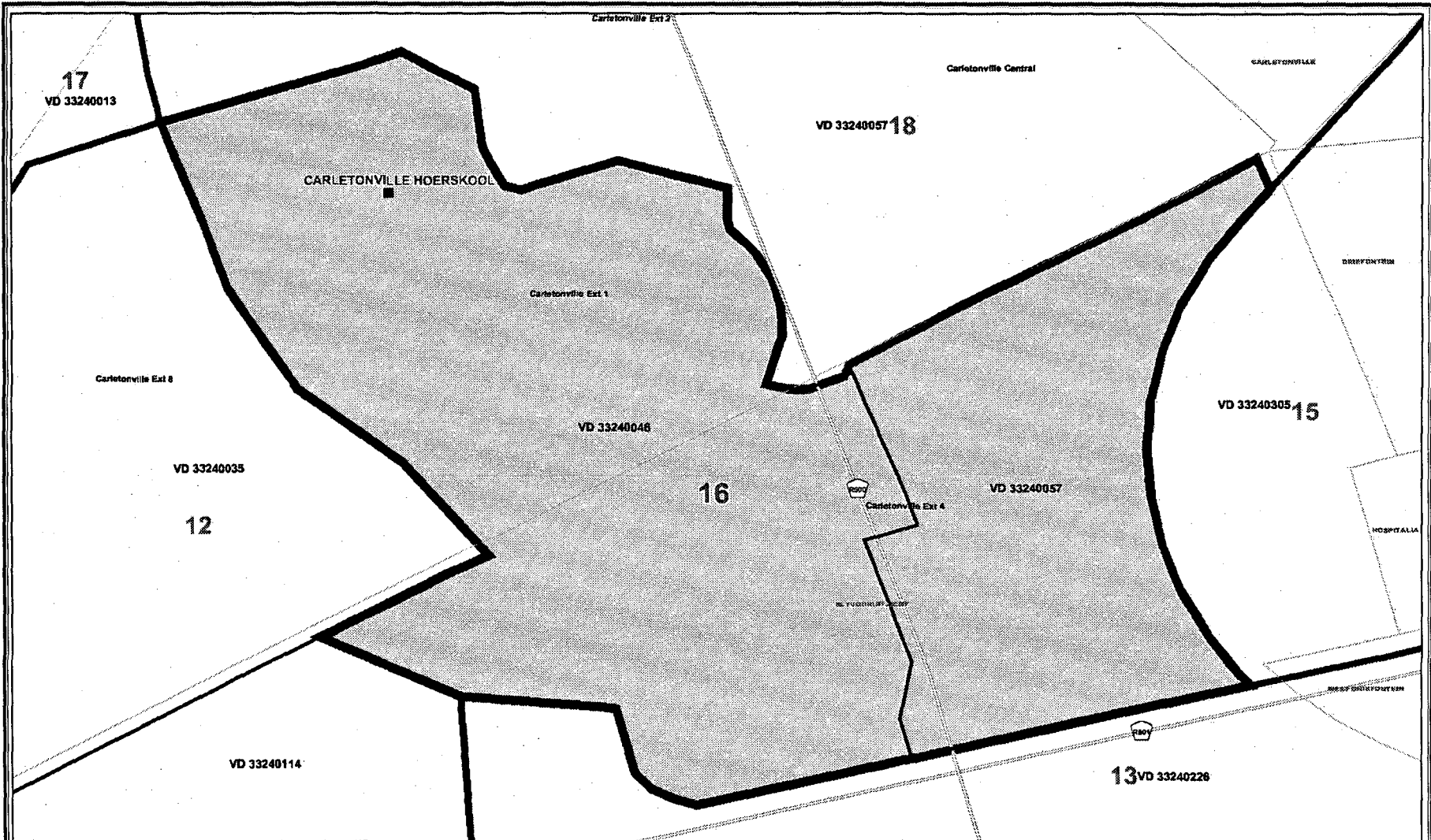
NOT TO SCALE
DATE February 2005
WARD NUMBER 14

Additional information relating to this map
 can be obtained by contacting the
 Municipal Demarcation Board at:
 Tel: (012) 342 2481 Fax: (012) 342 2480
 e-mail: info@demarcation.org.za
 Website: www.demarcation.org.za
 Address: Private Bag X28, Hatfield 0028





<p>Legend</p> <ul style="list-style-type: none"> Provincial Boundary Local Municipality District Management Area Traditional Authority Area Parent Farms Ward Voting District Dam Voting Station Main Road Road River 	<p>Merafong City Cross Boundary Local Municipality</p> <p>Publication of the delimitation of Ward 15 of Merafong City Cross Boundary Local Municipality (CBLC8) in terms of Item 5 of Schedule 1 to the Local Government: Municipal Structures Act, 1998 (Act No.117 of 1998)</p>	<p> NOT TO SCALE</p> <p>DATE February 2005</p> <p>WARD NUMBER 15</p>	<p>Additional information relating to this map can be obtained by contacting the Municipal Demarcation Board at:</p> <p>Tel: (012) 342 2481 Fax: (012) 342 2480 e-mail: info@demarcation.org.za Website: www.demarcation.org.za Address: Private Bag X28, Hartfield 0028</p>	
--	--	--	--	--



Legend

Provincial Boundary	Parent Farms	Voting Station
Local Municipality	Ward	Main Road
District Management Area	Voting District	Road
Traditional Authority Area	Dam	River

Merafong City Cross Boundary Local Municipality
 Publication of the delimitation of Ward 16
 of Merafong City Cross Boundary Local Municipality (CBLC8)
 in terms of Item 5 of Schedule 1 to the
 Local Government: Municipal Structures Act, 1998
 (Act No. 117 of 1998)

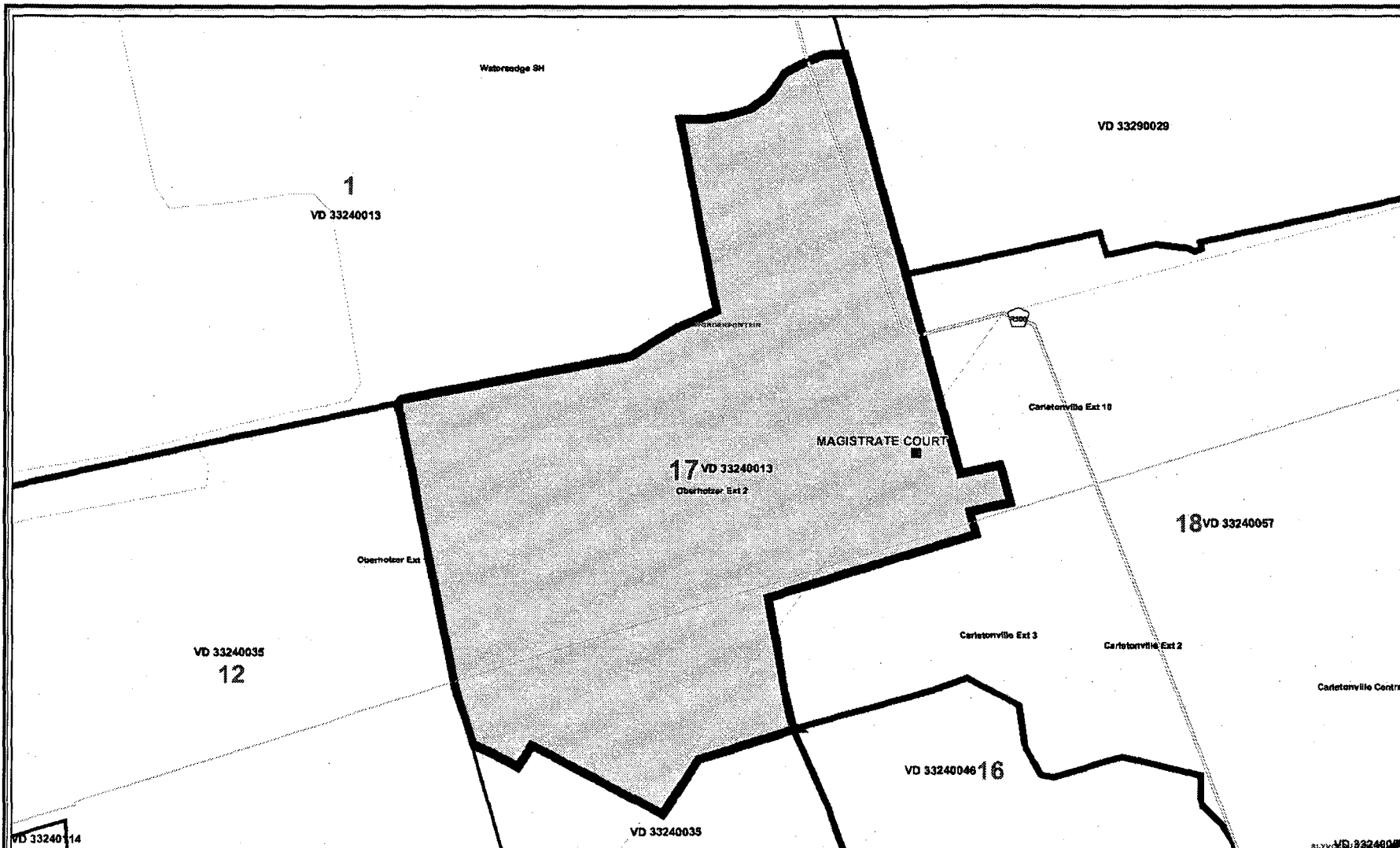
NOT TO SCALE

DATE
February 2005
WARD NUMBER
16

Additional information relating to this map
 can be obtained by contacting the
 Municipal Demarcation Board at:

Tel: (012) 342 2481 Fax: (012) 342 2480
 e-mail: info@demarcation.org.za
 Website: www.demarcation.org.za
 Address: Private Bag X28, Hatfield 0028





Legend

- | | | |
|----------------------------|-----------------|----------------|
| Provincial Boundary | Parent Farms | Voting Station |
| Local Municipality | Ward | Main Road |
| District Management Area | Voting District | Road |
| Traditional Authority Area | Dam | River |

Merafong City Cross Boundary Local Municipality

Publication of the delimitation of Ward 17 of Merafong City Cross Boundary Local Municipality (CBLC8) in terms of Item 5 of Schedule 1 to the Local Government: Municipal Structures Act, 1998 (Act No. 117 of 1998)

NOT TO SCALE

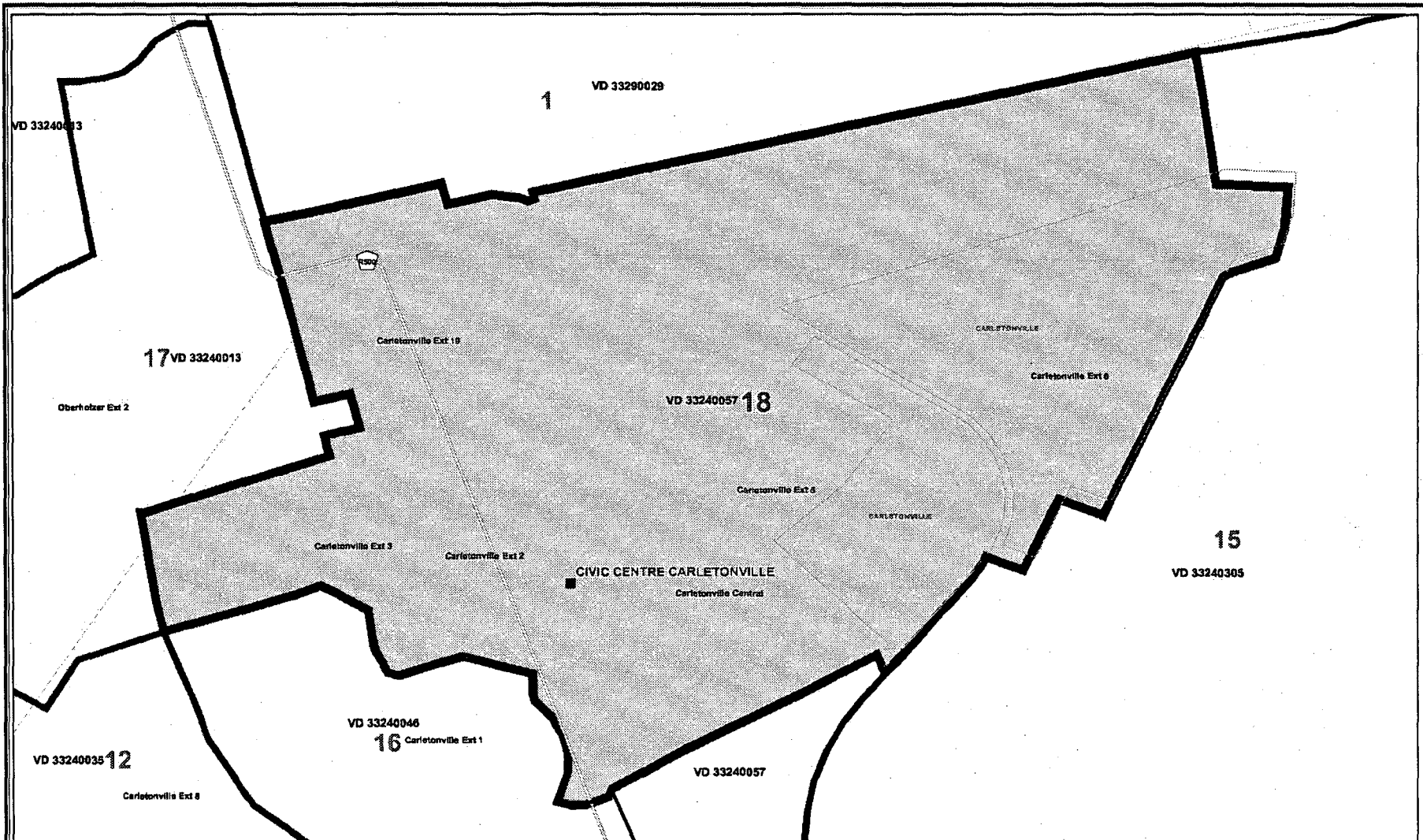
DATE
February 2005

WARD NUMBER
17

Additional information relating to this map can be obtained by contacting the Municipal Demarcation Board at:

Tel: (012) 342 2481 Fax: (012) 342 2480
e-mail: info@demarcation.org.za
Website: www.demarcation.org.za
Address: Private Bag X28, Hatfield 0028





Legend

Provincial Boundary	Parent Farms	Voting Station
Local Municipality	Ward	Main Road
District Management Area	Voting District	Road
Traditional Authority Area	Dam	River

Merafong City Cross Boundary Local Municipality
 Publication of the delimitation of Ward 18
 of Merafong City Cross Boundary Local Municipality (CBLC8)
 in terms of Item 5 of Schedule 1 to the
 Local Government: Municipal Structures Act, 1998
 (Act No.117 of 1998)

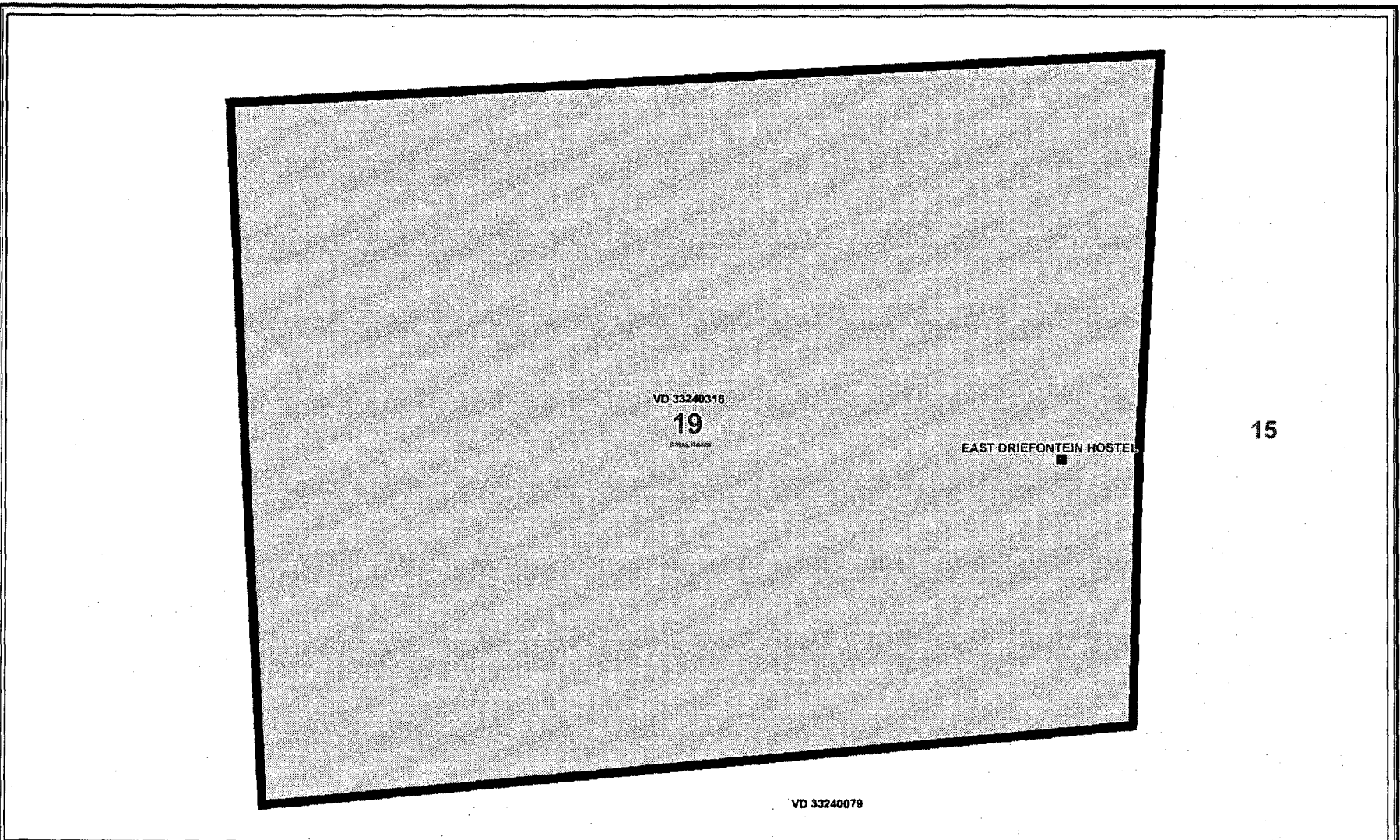
NOT TO SCALE

DATE
February 2005
WARD NUMBER
18

Additional information relating to this map
 can be obtained by contacting the
 Municipal Demarcation Board at:

Tel: (012) 342 2481 Fax: (012) 342 2480
 e-mail: info@demarcation.org.za
 Website: www.demarcation.org.za
 Address: Private Bag X28, Hatfield 0028





Legend

Provincial Boundary	Parent Farms	Voting Station
Local Municipality	Ward	Main Road
District Management Area	Voting District	Road
Traditional Authority Area	Dam	River

Merafong City Cross Boundary Local Municipality
 Publication of the delimitation of Ward 19
 of Merafong City Cross Boundary Local Municipality(CBLC8)
 in terms of Item 5 of Schedule 1 to the
 Local Government: Municipal Structures Act, 1998
 (Act No.117 of 1998)

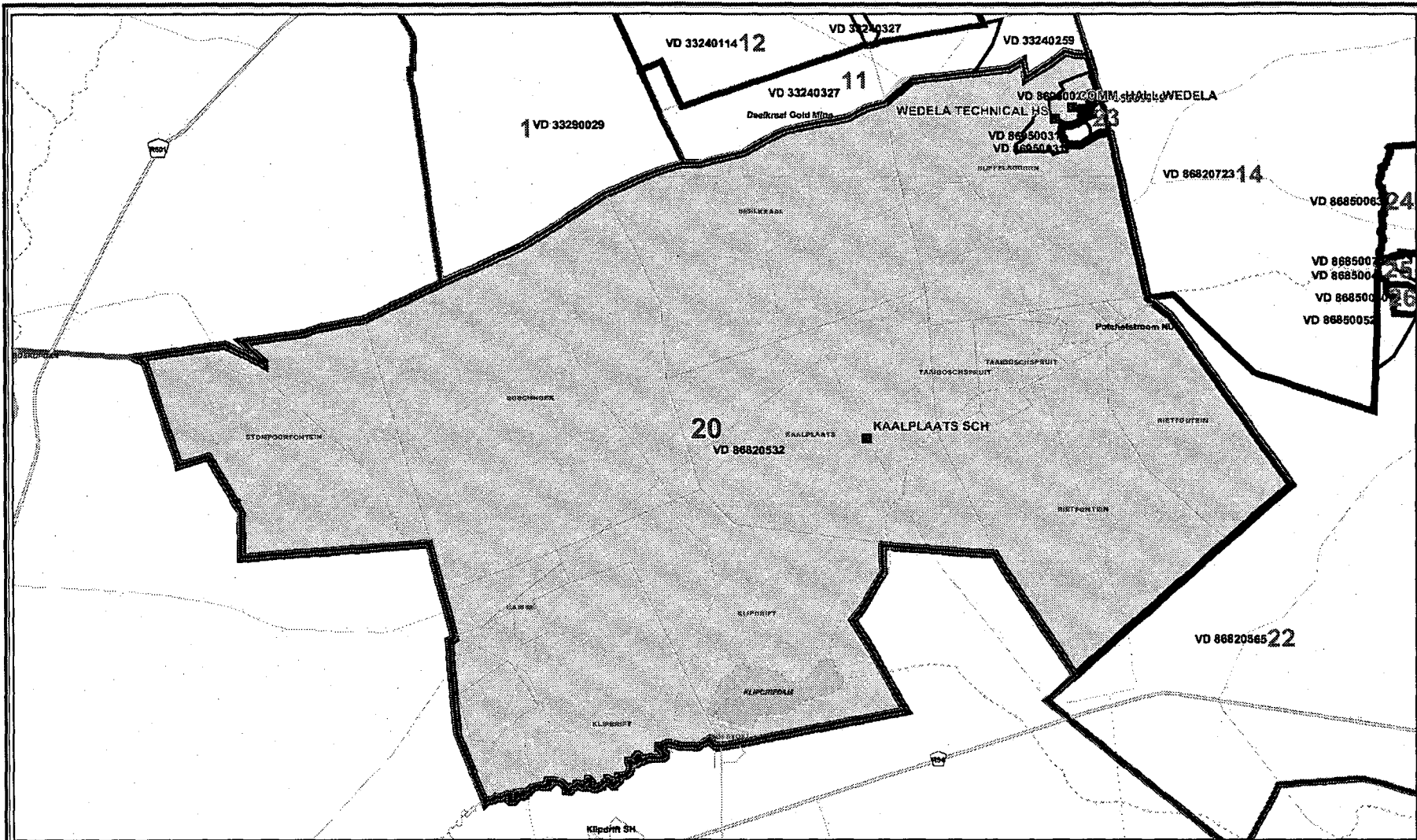
NOT TO SCALE

DATE
February 2005
WARD NUMBER
19

Additional information relating to this map
 can be obtained by contacting the
 Municipal Demarcation Board at:

Tel: (012) 342 2481 Fax: (012) 342 2480
 e-mail: info@demarcation.org.za
 Website: www.demarcation.org.za
 Address: Private Bag X28, Hatfield 0028






Legend

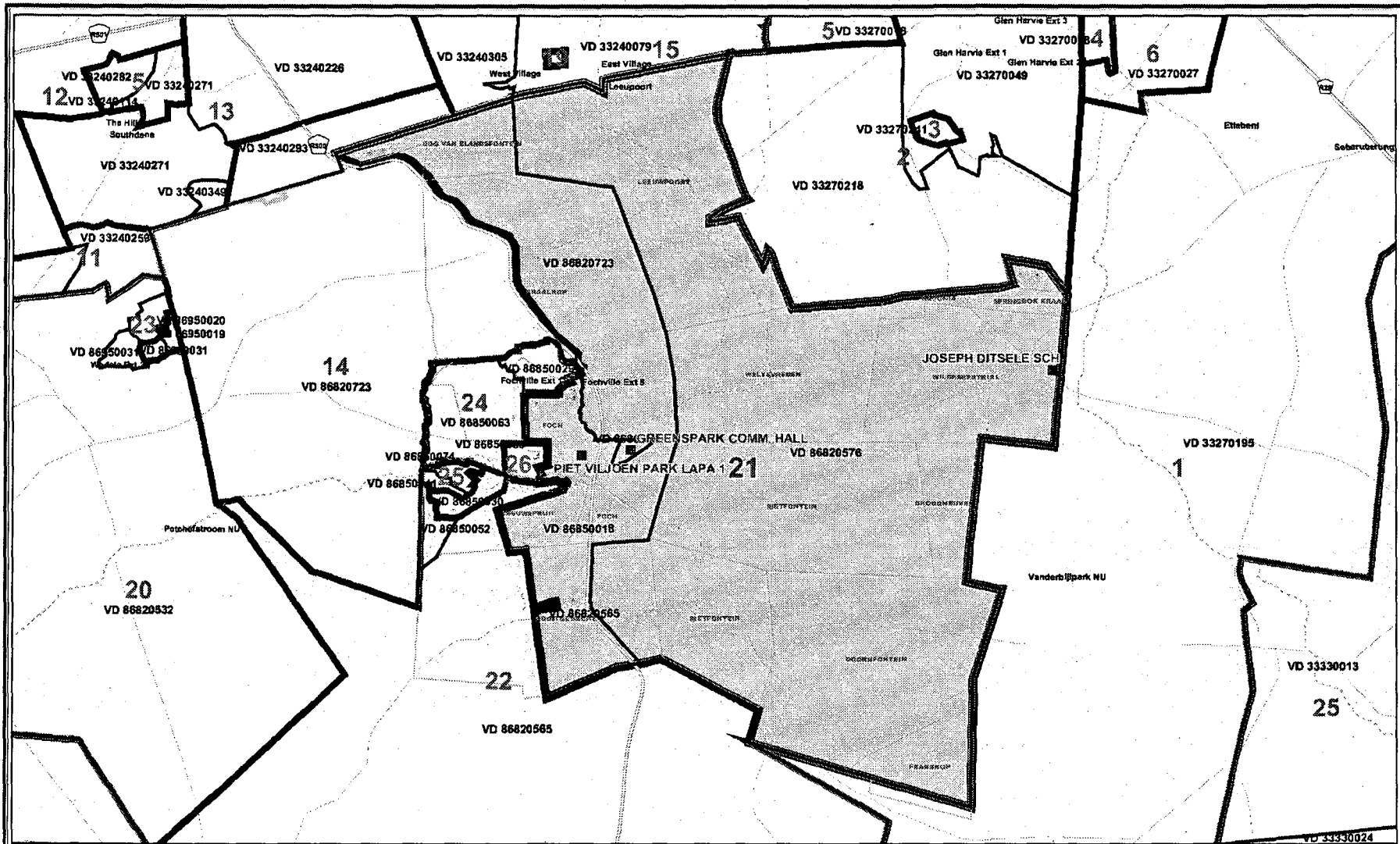
Provincial Boundary	Parent Farms	Voting Station
Local Municipality	Ward	Main Road
District Management Area	Voting District	Road
Traditional Authority Area	Dam	River

Merafong City Cross Boundary Local Municipality
 Publication of the delimitation of Ward 20
 of Merafong City Cross Boundary Local Municipality (CBLC8)
 in terms of Item 5 of Schedule 1 to the
 Local Government: Municipal Structures Act, 1998
 (Act No. 117 of 1998)

NOT TO SCALE
DATE February 2005
WARD NUMBER 20

Additional information relating to this map
 can be obtained by contacting the
 Municipal Demarcation Board at:
 Tel: (012) 342 2481 Fax: (012) 342 2480
 e-mail: info@demarcation.org.za
 Website: www.demarcation.org.za
 Address: Private Bag X28, Hatfield 0028





Legend

- Provincial Boundary
- Local Municipality
- District Management Area
- Traditional Authority Area
- Parent Farms
- Ward
- Voting District
- Voting Station
- Main Road
- Road
- River
- Dam

Merafong City Cross Boundary Local Municipality

Publication of the delimitation of Ward 21 of Merafong City Cross Boundary Local Municipality (CBLC8) in terms of Item 5 of Schedule 1 to the Local Government: Municipal Structures Act, 1998 (Act No. 117 of 1998)

NOT TO SCALE

DATE
February 2005

WARD NUMBER
21

Additional information relating to this map can be obtained by contacting the Municipal Demarcation Board at:

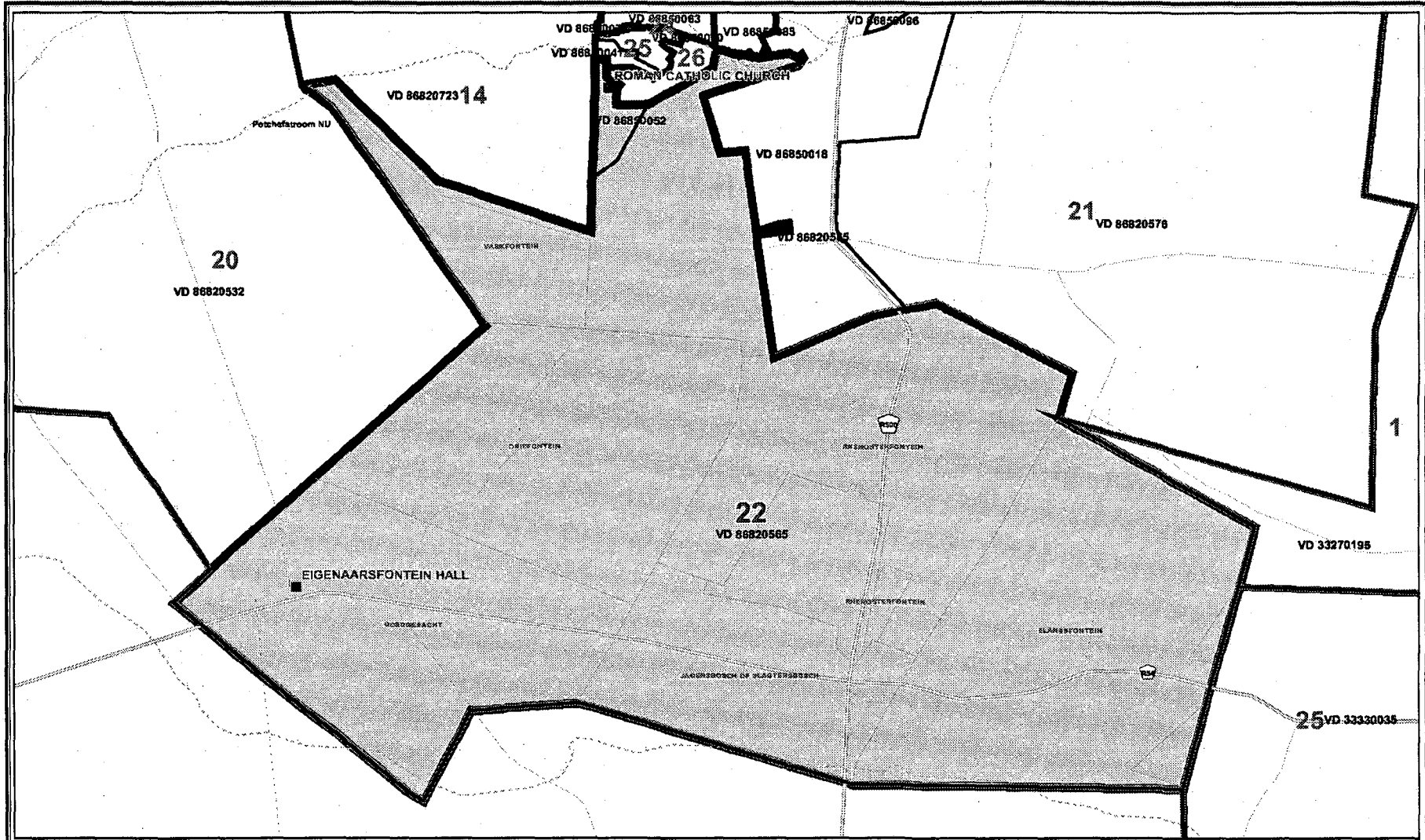
Tel: (012) 342 2481 Fax: (012) 342 2480

e-mail: info@demarcation.org.za

Website: www.demarcation.org.za

Address: Private Bag X28, Herfield 0028





Legend

Provincial Boundary	Parent Farms	Voting Station
Local Municipality	Ward	Main Road
District Management Area	Voting District	Road
Traditional Authority Area	Dam	River

Merafong City Cross Boundary Local Municipality
 Publication of the delimitation of Ward 22
 of Merafong City Cross Boundary Local Municipality(CBLC8)
 in terms of Item 5 of Schedule 1 to the
 Local Government: Municipal Structures Act, 1998
 (Act No.117 of 1998)

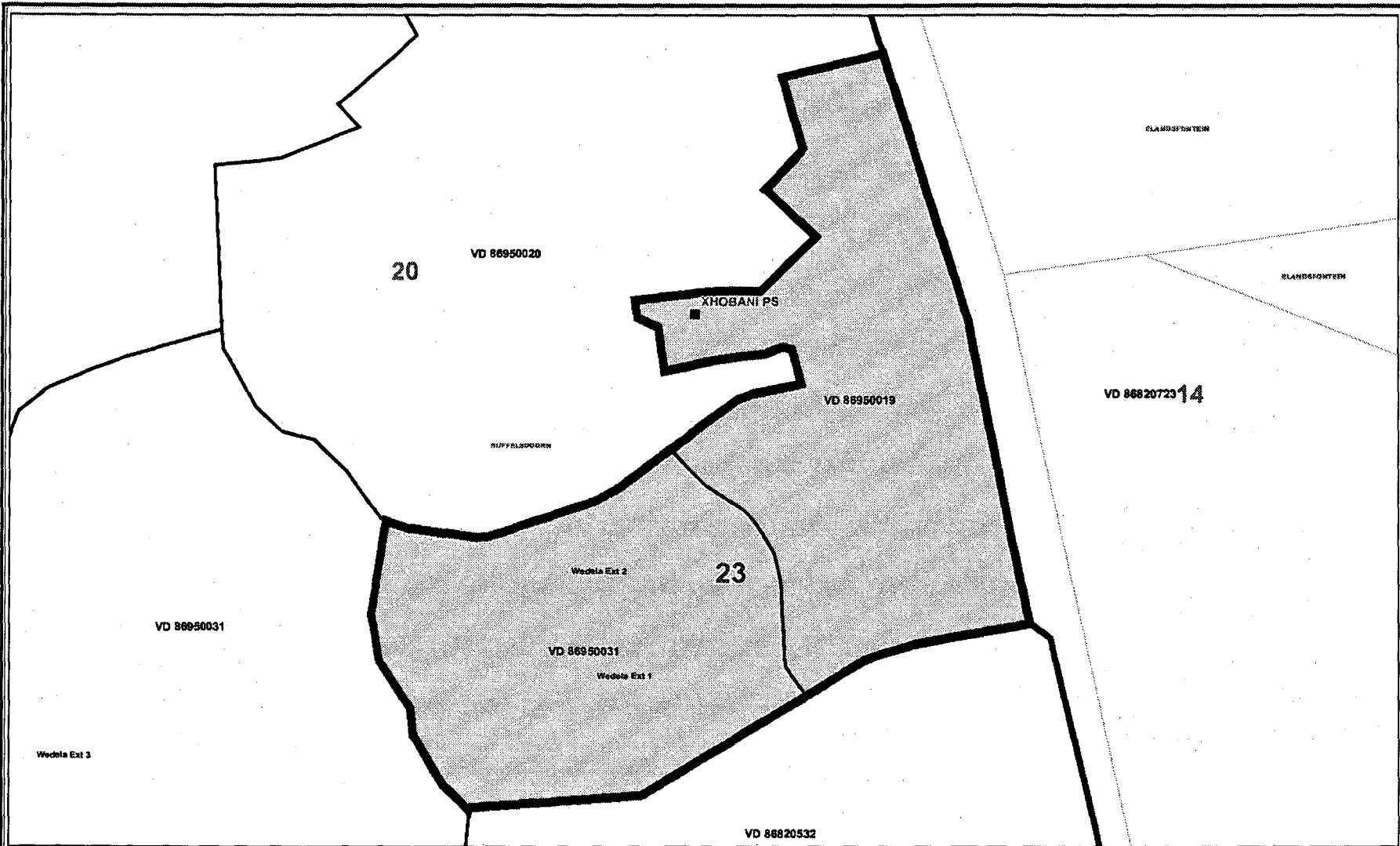
NOT TO SCALE

DATE
February 2005
WARD NUMBER
22

Additional information relating to this map
 can be obtained by contacting the
 Municipal Demarcation Board at:

Tel: (012) 342 2481 Fax: (012) 342 2480
 e-mail: info@demarcation.org.za
 Website: www.demarcation.org.za
 Address: Private Bag X28, Hatfield 0028





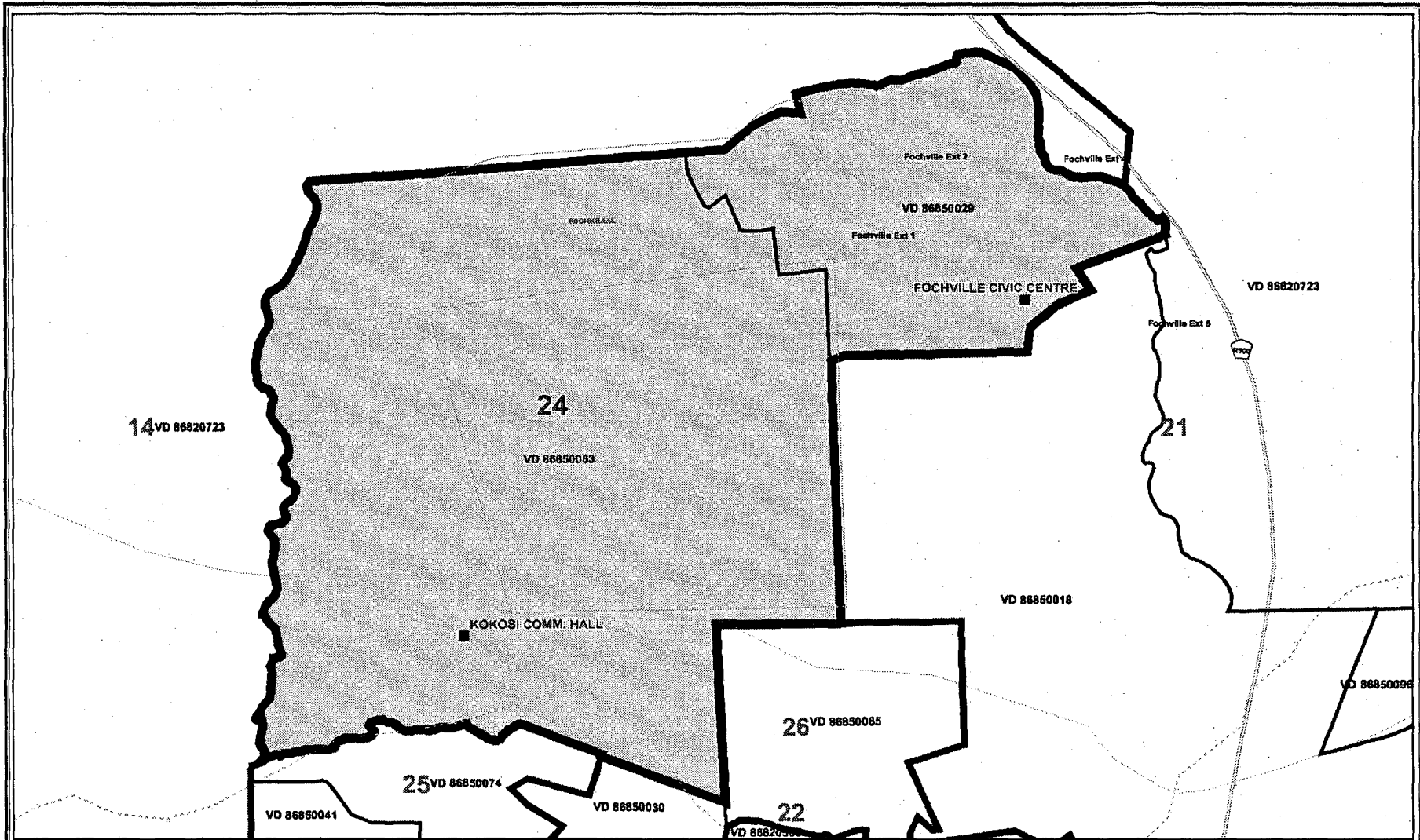
Legend		
	Provincial Boundary	
	Parent Farms	
	Local Municipality	
	Ward	
	District Management Area	
	Traditional Authority Area	
	Dem	
	Voting Station	
	Ward	
	Voting District	
	Road	
	River	

Merafong City Cross Boundary Local Municipality
 Publication of the delimitation of Ward 23
 of Merafong City Cross Boundary Local Municipality (CBLC8)
 in terms of Item 5 of Schedule 1 to the
 Local Government: Municipal Structures Act, 1998
 (Act No. 117 of 1998)

	NOT TO SCALE
DATE	February 2005
WARD NUMBER	23

Additional information relating to this map
 can be obtained by contacting the
 Municipal Demarcation Board at:
 Tel: (012) 342 2481 Fax: (012) 342 2480
 e-mail: info@demarcation.org.za
 Website: www.demarcation.org.za
 Address: Private Bag X28, Hatfield 0028





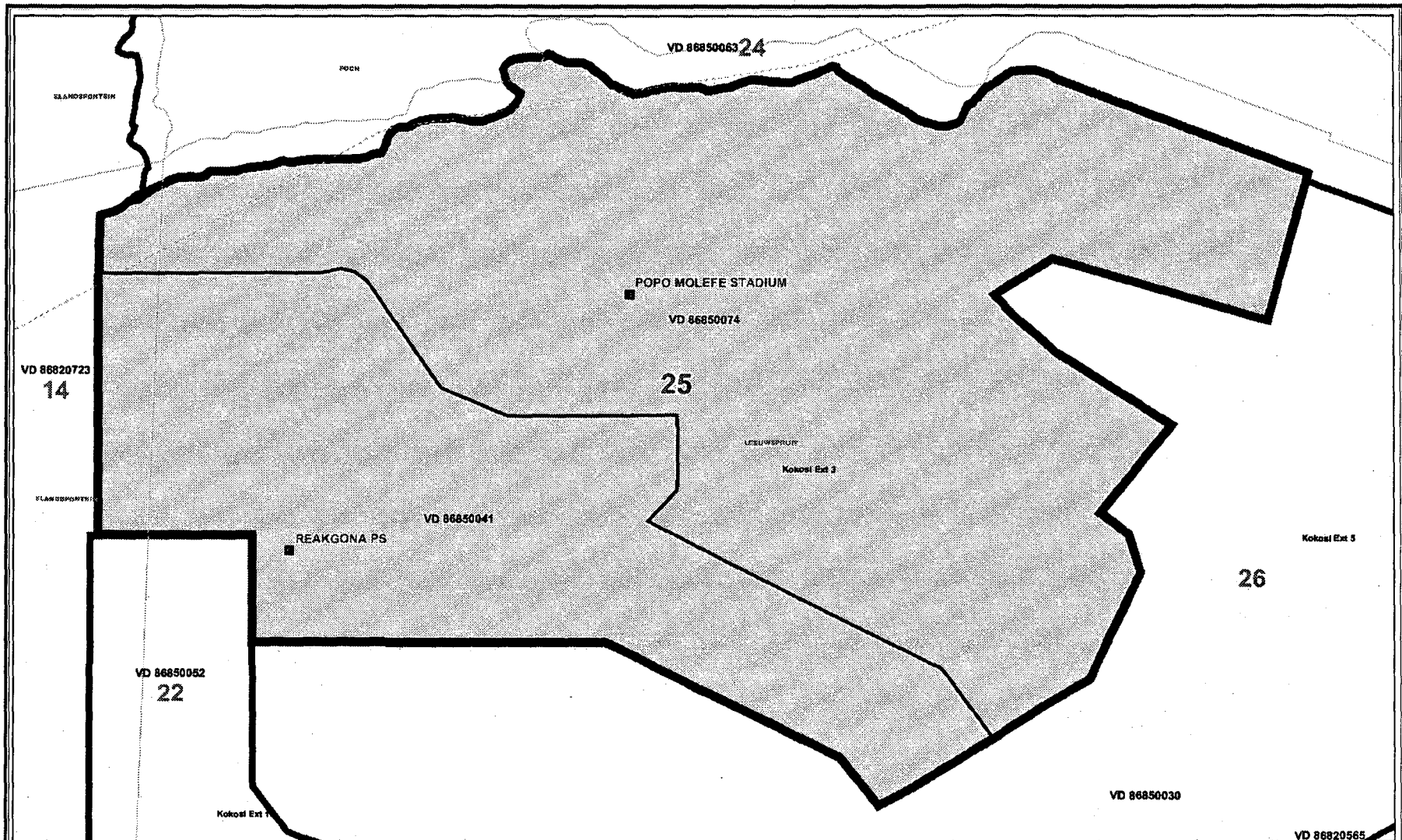
Legend		
	Provincial Boundary	
	Local Municipality	
	District Management Area	
	Traditional Authority Area	
	Parent Farms	
	Ward	
	Voting District	
	Main Road	
	Road	
	River	
	Dam	
	Voting Station	

Merafong City Cross Boundary Local Municipality
 Publication of the delimitation of Ward 24
 of Merafong City Cross Boundary Local Municipality (CBLC8)
 in terms of Item 5 of Schedule 1 to the
 Local Government: Municipal Structures Act, 1998
 (Act No. 117 of 1998)

	NOT TO SCALE
DATE	February 2005
WARD NUMBER	24

Additional information relating to this map
 can be obtained by contacting the
 Municipal Demarcation Board at:
 Tel: (012) 342 2481 Fax: (012) 342 2480
 e-mail: info@demarcation.org.za
 Website: www.demarcation.org.za
 Address: Private Bag X28, Hatfield 0028





Legend

Provincial Boundary	Parent Farms	Voting Station
Local Municipality	Ward	Main Road
District Management Area	Voting District	Road
Traditional Authority Area	Dam	River

Merafong City Cross Boundary Local Municipality
 Publication of the delimitation of Ward 25
 of Merafong City Cross Boundary Local Municipality (CBLC8)
 in terms of Item 5 of Schedule 1 to the
 Local Government: Municipal Structures Act, 1998
 (Act No. 117 of 1998)

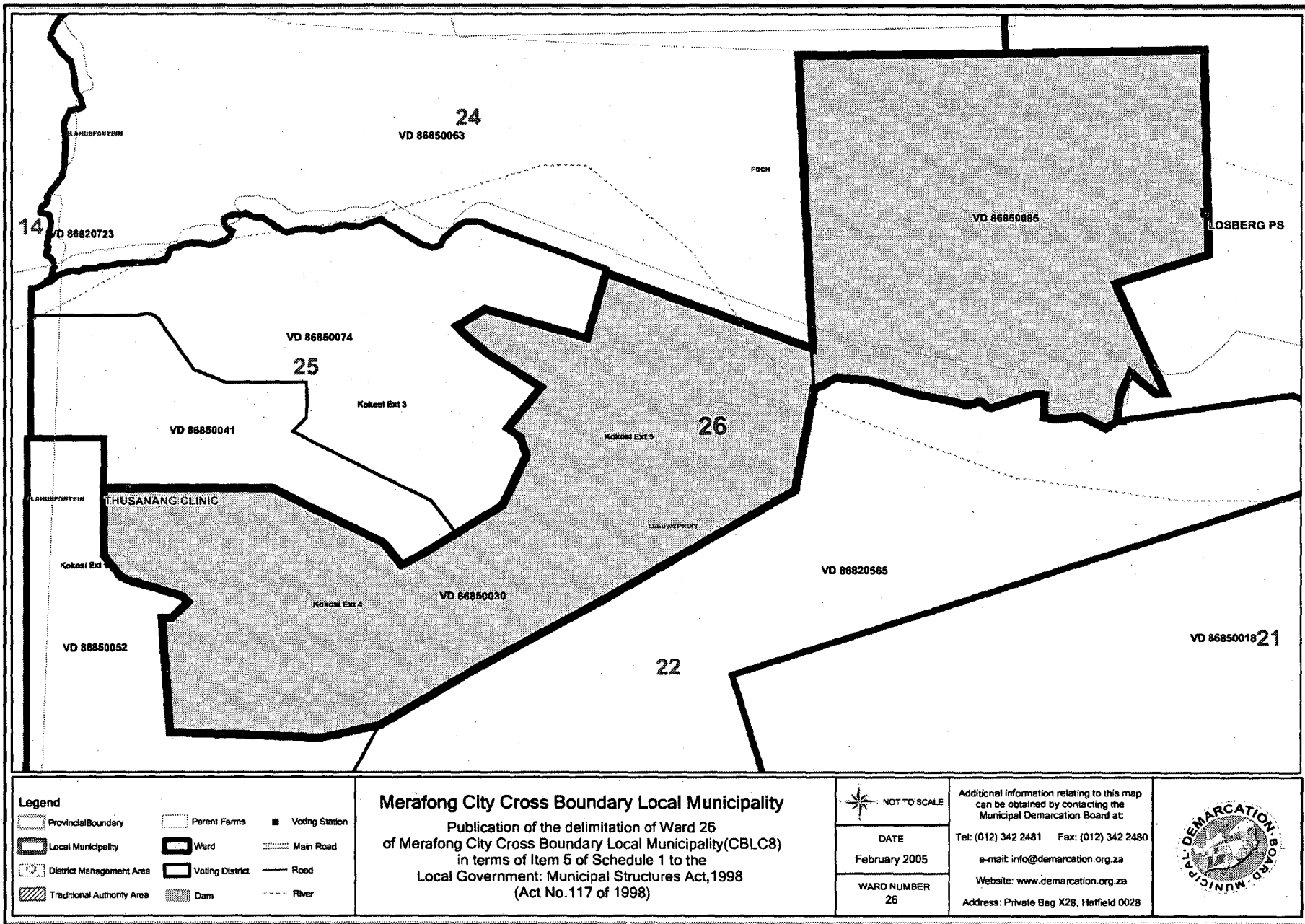
NOT TO SCALE

DATE	February 2005
WARD NUMBER	25

Additional information relating to this map
 can be obtained by contacting the
 Municipal Demarcation Board at:

Tel: (012) 342 2481 Fax: (012) 342 2480
 e-mail: info@demarcation.org.za
 Website: www.demarcation.org.za
 Address: Private Bag X28, Hatfield 0028





Legend		
	Provincial Boundary	
	Local Municipality	
	District Management Area	
	Traditional Authority Area	
	Parent Farms	
	Ward	
	Voting District	
	Dam	
	Voting Station	
	Main Road	
	Road	
	River	

Merafong City Cross Boundary Local Municipality
 Publication of the delimitation of Ward 26
 of Merafong City Cross Boundary Local Municipality (CBL8)
 in terms of Item 5 of Schedule 1 to the
 Local Government: Municipal Structures Act, 1998
 (Act No.117 of 1998)

	NOT TO SCALE
DATE	February 2005
WARD NUMBER	26

Additional information relating to this map
 can be obtained by contacting the
 Municipal Demarcation Board at:
 Tel: (012) 342 2481 Fax: (012) 342 2480
 e-mail: info@demarcation.org.za
 Website: www.demarcation.org.za
 Address: Private Bag X28, Hatfield 0028

