


**THE PROVINCE OF
GAUTENG**



**DIE PROVINSIE
GAUTENG**

Provincial Gazette Extraordinary Buitengewone Provinsiale Koerant

Selling price • Verkoopprys: **R2,50**
Other countries • Buitelands: **R3,25**


Vol. 11

PRETORIA, 28 FEBRUARY
FEBRUARIE 2005

No. 87

We all have the power to prevent AIDS

AIDS
affects
us all



A
new
struggle

**AIDS
HELPLINE**

0800 012 322

DEPARTMENT OF HEALTH

Prevention is the cure



9771682452005

05087

CONTENTS • INHOUD

<i>No.</i>	<i>Page No.</i>	<i>Gazette No.</i>
GENERAL NOTICE • ALGEMENE KENNISGEWING		
675 Local Government: Municipal Structures Act (117/1998): Delimitation of municipal wards: Merafong Municipality	3	87
675 Wet op Plaaslike Regering: Munisipale Strukture (117/1998): Afbakening van munisipale wyke: Merafong Munisipaliteit	7	87

GENERAL NOTICE

NOTICE 675 OF 2004

**MUNICIPAL DEMARCATION BOARD
DELIMITATION OF MUNICIPAL WARDS IN TERMS OF THE LOCAL GOVERNMENT:
MUNICIPAL STRUCTURES ACT, 1998**

2005/2006 LOCAL ELECTIONS

Province : Gauteng

Municipality : Merafong City Local Municipality (CBLC8)

In terms of Item 5(1) of Schedule 1 to the Local Government: Municipal Structures Act, 1998 (Act No.117 of 1998) the Municipal Demarcation Board hereby publishes its delimitation of wards for the above-mentioned municipality. Particulars of the delimitation are listed in the Schedule.

In terms of Item 5(2) of Schedule 1 to the Act, any person aggrieved by a delimitation may within 14 days of publication of this notice submit objections in writing to:

The Municipal Demarcation Board
Private Bag X28
Hatfield
0028
Fax: 012-3422480
E-mail: info@demarcation.org.za

The public is hereby invited to submit objections before or on 31 March 2005.

**VUYO MLOKOTI
CHAIRPERSON: MDB**

Schedule

In terms of section 18(3) of the Local Government: Municipal Structures Act, 1998 (Act 117 of 1998) the MEC responsible for local government has determined that the municipal council consists of **51** councillors.

After having consulted the Independent Electoral Commission, The Municipal Demarcation Board has delimited the municipality into **26** wards in terms of Schedule 1 to the Act.

The number of registered voters in each ward does not vary by more than fifteen percent from the norm. The norm was determined by dividing the total number of voters on the municipal segment of the national common voters roll, namely **92113** voters on 20 February 2004, by the number of wards in the municipality.

The **Merafong City Local Municipality** comprises of **26** wards. The ward numbers, the voting districts in each ward, and the number of voters are as follows:

Ward 1 consisting of **3039** registered voters comprising the following voting districts:

- Portion of voting district 33240013 (MAGISTRATE COURT) comprising **850** registered voters
- Portion of voting district 33240338 (GUGULETHU CENTRE) comprising **821** registered voters
- Voting district 33290018 (DIN-GLO SCHOOL) comprising **600** registered voters
- Voting district 33290029 (ROOIPOORT FARM SCHOOL) comprising **768** registered voters

Ward 2 consisting of **4000** registered voters comprising the following voting districts:

- Portion of voting district 33240338 (GUGULETHU CENTRE) comprising **4000** registered voters

- Ward 3** consisting of **3895** registered voters comprising the following voting districts:
- Portion of voting district 33240158 (HLANGANANI SCHOOL) comprising **720** registered voters
 - Voting district 33240170 (CHRIS HANI) comprising **1338** registered voters
 - Voting district 33240204 (RIVONIA & T- SECTION) comprising **1837** registered voters
- Ward 4** consisting of **3803** registered voters comprising the following voting districts:
- Portion of voting district 33240158 (HLANGANANI SCHOOL) comprising **1000** registered voters
 - Voting district 33240169 (JOE SLOVO) comprising **2803** registered voters
- Ward 5** consisting of **3497** registered voters comprising the following voting districts:
- Portion of voting district 33240271 (ROCKLANDS SCHOOL) comprising **500** registered voters
 - Voting district 33240282 (EKUPAKUKAMENI VILLAGE CHURCH) comprising **2997** registered voters
- Ward 6** consisting of **3987** registered voters comprising the following voting districts:
- Voting district 33240192 (TSWASONGO HIGH SCHOOL) comprising **1772** registered voters
 - Portion of voting district 33240215 (ZCC CHURCH) comprising **2215** registered voters
- Ward 7** consisting of **3961** registered voters comprising the following voting districts:
- Voting district 33240080 (MBULELO PRIMARY SCHOOL) comprising **1625** registered voters
 - Voting district 33240181 (KHUTSONG COMMUNITY HALL) comprising **2336** registered voters
- Ward 8** consisting of **3865** registered voters comprising the following voting districts:
- Voting district 33240068 (SONDERWATER CEMETRY) comprising **1661** registered voters
 - Voting district 33240103 (CUSHIAN CHURCH) comprising **1504** registered voters
 - Portion of voting district 33240215 (ZCC CHURCH) comprising **700** registered voters
- Ward 9** consisting of **3329** registered voters comprising the following voting districts:
- Voting district 33240147 (REFORMED CHURCH) comprising **2364** registered voters
 - Voting district 33240237 (CHIAWELO) comprising **965** registered voters
- Ward 10** consisting of **4062** registered voters comprising the following voting districts:
- Voting district 33240125 (ITUMELENG EDUCARE CENTRE) comprising **2933** registered voters
 - Voting district 33240248 (KAMOHELO PRIMARY SCHOOL) comprising **1129** registered voters
- Ward 11** consisting of **3752** registered voters comprising the following voting districts:
- Voting district 33240259 (ELANDSRAND SPORTS GROUNDS) comprising **2226** registered voters
 - Portion of voting district 33240327 (TRAINING CENTRE DEELKRAAL) comprising **1526** registered voters
- Ward 12** consisting of **3215** registered voters comprising the following voting districts:
- Portion of voting district 33240035 (WONDERFONTEIN HOERSKOOI) comprising **1188** registered voters
 - Voting district 33240114 (DE BEER PRIMARY SCHOOL) comprising **1227** registered voters
 - Portion of voting district 33240327 (TRAINING CENTRE DEELKRAAL) comprising **0** registered voters

Ward **13** consisting of **3429** registered voters comprising the following voting districts:

- Voting district 33240226 (WEST DRIE CHURCH) comprising **1352** registered voters
- Portion of voting district 33240271 (ROCKLANDS SCHOOL) comprising **731** registered voters
- Voting district 33240349 (SAVUKA HOSTEL WESTERN DEEP LEVELS) comprising **1346** registered voters

Ward **14** consisting of **3767** registered voters comprising the following voting districts:

- Voting district 33240293 (NO 9 HOSTEL WDL) comprising **2729** registered voters
- Portion of voting district 86820723 (SOUTH MINE HOSTEL WESTERN DEEP LEVELS) comprising **1038** registered voters

Ward **15** consisting of **3571** registered voters comprising the following voting districts:

- Voting district 33240079 (EAST DRIE REC CLUB) comprising **1811** registered voters
- Voting district 33240305 (LETSATSING RECREATION CLUB) comprising **1760** registered voters

Ward **16** consisting of **3027** registered voters comprising the following voting districts:

- Voting district 33240046 (CARLETONVILLE HOERSKOOL) comprising **2327** registered voters
- Portion of voting district 33240057 (CIVIC CENTRE CARLETONVILLE) comprising **700** registered voters

Ward **17** consisting of **3117** registered voters comprising the following voting districts:

- Portion of voting district 33240013 (MAGISTRATE COURT) comprising **3117** registered voters

Ward **18** consisting of **3033** registered voters comprising the following voting districts:

- Portion of voting district 33240057 (CIVIC CENTRE CARLETONVILLE) comprising **3033** registered voters

Ward **19** consisting of **3828** registered voters comprising the following voting districts:

- Voting district 33240316 (EAST DRIEFONTEIN HOSTEL) comprising **3828** registered voters

Ward **20** consisting of **3955** registered voters comprising the following voting districts:

- Voting district 86820532 (KAALPLAATS SCHOOL) comprising **421** registered voters
- Voting district 86950020 (COMMUNITY HALL WEDELA) comprising **2498** registered voters
- Portion of voting district 86950031 (WEDELA TECHNICAL HIGH SCHOOL) comprising **1036** registered voters

Ward **21** consisting of **3174** registered voters comprising the following voting districts:

- Voting district 86820576 (JOSEPH DITSELE SCHOOL) comprising **372** registered voters
- Portion of voting district 86820723 (SOUTH MINE HOSTEL WESTERN DEEP LEVELS) comprising **300** registered voters
- Voting district 86850018 (PIET VILJOEN PARK LAPA 1) comprising **1871** registered voters
- Voting district 86850096 (GREENSPARK COMMUNITY HALL) comprising **631** registered voters

Ward **22** consisting of **3103** registered voters comprising the following voting districts:

- Portion of voting district 86820565 (EIGENAARSFONTEIN HALL) comprising **265** registered voters
- Voting district 86850052 (ROMAN CATHOLIC CHURCH) comprising **2838** registered voters

Ward **23** consisting of **3328** registered voters comprising the following voting districts:

- Voting district 86950019 (XHOBANI PRIMARY SCHOOL) comprising **2328** registered voters
- Portion of voting district 86950031 (WEDELA TECHNICAL HIGH SCHOOL) comprising **1000** registered voters

Ward **24** consisting of **4058** registered voters comprising the following voting districts:

- Voting district 86850029 (FOCHVILLE CIVIC CENTRE) comprising **2054** registered voters
- Voting district 86850063 (KOKOSI COMMUNITY HALL) comprising **2004** registered voters

Ward **25** consisting of **3098** registered voters comprising the following voting districts:

- Voting district 86850041 (REKONGA PRIMARY SCHOOL) comprising **1492** registered voters
- Voting district 86850074 (POPO MOLEFE STADIUM) comprising **1606** registered voters

Ward **26** consisting of **3220** registered voters comprising the following voting districts:

- Voting district 86850030 (THUSANANG CLINIC) comprising **2507** registered voters
- Voting district 86850085 (LOSBERG PRIMARY SCHOOL) comprising **713** registered voters

ALGEMENE KENNISGEWING

KENNISGEWING 675 VAN 2005

MUNISIPALE AFBAKENINGSRAAD AFBAKENING VAN MUNISIPALE WYKE INGEVOLGE DIE WET OP PLAASLIKE REGERING: MUNISIPALE STRUKTURE, 1998

2005/2006 PLAASLIKE VERKIESINGS

Provinsie : Gauteng

Munisipaliteit : Merafong Stad Plaaslike Munisipaliteit (CBLC8)

Ingevolge Item 5(1) van Bylae 1 van die Wet op Plaaslike Regering: Munisipale Strukture, 1998 (Wet No. 117 van 1998) publiseer die Munisipale Afbakeningsraad hiermee sy afbakening van wyke vir die bogenoemde munisipaliteit. Besonderhede van die wyke is vervat in die Bylae.

Ingevolge item 5(2) van Bylae 1 van die Wet, kan enige persoon wat gegrief is deur 'n afbakening binne 14 dae na publikasie van hierdie kennisgewing skriftelike besware voorlê aan:

Die Munisipale Afbakeningsraad
Privaatsak X28
Hatfield
0028
Faks: 012-3422480
E-pos: info@demarcation.org.za

Die publiek word hiermee uitgenooi om besware voor of op 31 Maart 2005 aan die Afbakeningsraad voor te lê.

VUYO MLOKOTI
VOORSITTER: MAR

Bylae

Ingevolge artikel 18(3) van die Wet op Plaaslike Regering: Munisipale Strukture, 1998 (Wet 117 van 1998) het die LUR vir plaaslike regering bepaal dat die munisipale raad bestaan uit 51 raadslede.

Na oorlegpleging met die Onafhanklike Verkiesingskommissie het die Munisipale Afbakeningsraad die munisipaliteit in 26 wyke afgebaken ingevolge Bylae 1 van die Wet.

Die getal geregistreerde kiesers in elke wyk, wyk nie meer as vyftien persent van die norm af nie. Die norm is bepaal deur die getal geregistreerde kiesers op die munisipale segment van die nasionale gemeenskaplike kieserslys, naamlik 92113 kiesers op 20 Februarie 2004, deur die getal wyke in die munisipaliteit te deel.

Die **Merafong Stad Plaaslike Munisipaliteit** het 26 wyke. Die wyknommers, die stembedistrikte en die getal geregistreerde kiesers, is as volg:

Wyk 1 het 3039 geregistreerde kiesers en bestaan uit die volgende stembedistrikte:

- 'n Gedeelte van Stembedistrikt33240013 (MAGISTRATE COURT) het 850 geregistreerde kiesers
- 'n Gedeelte van Stembedistrikt33240338 (GUGULETHU CENTRE) het 821 geregistreerde kiesers
- Stembedistrikt 33290018 (DIN-GLO SCHOOL) het 600 geregistreerde kiesers
- Stembedistrikt 33290029 (ROOIPOORT FARM SCHOOL) het 768 geregistreerde kiesers

Wyk 2 het 4000 geregistreerde kiesers en bestaan uit die volgende stembedistrikte:

- 'n Gedeelte van Stemdistrik33240338 (GUGULETHU CENTRE) het **4000** geregistreerde kiesers
- Wyk 3 het **3895** geregistreerde kiesers en bestaan uit die volgende stemdistrikte:
- 'n Gedeelte van Stemdistrik33240158 (HLANGANANI SCHOOL) het **720** geregistreerde kiesers
 - Stemdistrik 33240170 (CHRIS HANI) het **1338** geregistreerde kiesers
 - Stemdistrik 33240204 (RIVONIA & T- SECTION) het **1837** geregistreerde kiesers
- Wyk 4 het **3803** geregistreerde kiesers en bestaan uit die volgende stemdistrikte:
- 'n Gedeelte van Stemdistrik33240158 (HLANGANANI SCHOOL) het **1000** geregistreerde kiesers
 - Stemdistrik 33240169 (JOE SLOVO) het **2803** geregistreerde kiesers
- Wyk 5 het **3497** geregistreerde kiesers en bestaan uit die volgende stemdistrikte:
- 'n Gedeelte van Stemdistrik33240271 (ROCKLANDS SCHOOL) het **500** geregistreerde kiesers
 - Stemdistrik 33240282 (EKUPAKUKAMENI VILLAGE CHURCH) het **2997** geregistreerde kiesers
- Wyk 6 het **3987** geregistreerde kiesers en bestaan uit die volgende stemdistrikte:
- Stemdistrik 33240192 (TSWASONGO HIGH SCHOOL) het **1772** geregistreerde kiesers
 - 'n Gedeelte van Stemdistrik33240215 (ZCC CHURCH) het **2215** geregistreerde kiesers
- Wyk 7 het **3961** geregistreerde kiesers en bestaan uit die volgende stemdistrikte:
- Stemdistrik 33240080 (MBULELO PRIMARY SCHOOL) het **1625** geregistreerde kiesers
 - Stemdistrik 33240181 (KHUTSONG COMMUNITY HALL) het **2336** geregistreerde kiesers
- Wyk 8 het **3865** geregistreerde kiesers en bestaan uit die volgende stemdistrikte:
- Stemdistrik 33240068 (SONDERWATER CEMETRY) het **1661** geregistreerde kiesers
 - Stemdistrik 33240103 (CUSHIAN CHURCH) het **1504** geregistreerde kiesers
 - 'n Gedeelte van Stemdistrik33240215 (ZCC CHURCH) het **700** geregistreerde kiesers
- Wyk 9 het **3329** geregistreerde kiesers en bestaan uit die volgende stemdistrikte:
- Stemdistrik 33240147 (REFORMED CHURCH) het **2364** geregistreerde kiesers
 - Stemdistrik 33240237 (CHIAWELO) het **965** geregistreerde kiesers
- Wyk 10 het **4062** geregistreerde kiesers en bestaan uit die volgende stemdistrikte:
- Stemdistrik 33240125 (ITUMELENG EDUCARE CENTRE) het **2933** geregistreerde kiesers
 - Stemdistrik 33240248 (KAMOHELO PRIMARY SCHOOL) het **1129** geregistreerde kiesers
- Wyk 11 het **3752** geregistreerde kiesers en bestaan uit die volgende stemdistrikte:
- Stemdistrik 33240259 (ELANDSRAND SPORTS GROUNDS) het **2226** geregistreerde kiesers
 - 'n Gedeelte van Stemdistrik33240327 (TRAINING CENTRE DEELKRAAL) het **1526** geregistreerde kiesers
- Wyk 12 het **3215** geregistreerde kiesers en bestaan uit die volgende stemdistrikte:
- 'n Gedeelte van Stemdistrik33240035 (WONDERFONTEIN HOERSKOOL) het **1188** geregistreerde kiesers
 - Stemdistrik 33240114 (DE BEER PRIMARY SCHOOL) het **1227** geregistreerde kiesers

- 'n Gedeelte van Stemdistribik33240327 (TRAINING CENTRE DEELKRAAL) het 0 geregistreerde kiesers

Wyk 13 het 3429 geregistreeerde kiesers en bestaan uit die volgende stembdistrikte:

- Stembdistrik 33240226 (WEST DRIE CHURCH) het 1352 geregistreeerde kiesers
- 'n Gedeelte van Stembdistrik33240271 (ROCKLANDS SCHOOL) het 731 geregistreeerde kiesers
- Stembdistrik 33240349 (SAVUKA HOSTEL WESTERN DEEP LEVELS) het 1346 geregistreeerde kiesers

Wyk 14 het 3767 geregistreeerde kiesers en bestaan uit die volgende stembdistrikte:

- Stembdistrik 33240293 (NO 9 HOSTEL WDL) het 2729 geregistreeerde kiesers
- 'n Gedeelte van Stembdistrik86820723 (SOUTH MINE HOSTEL WESTERN DEEP LEVELS) het 1038 geregistreeerde kiesers

Wyk 15 het 3571 geregistreeerde kiesers en bestaan uit die volgende stembdistrikte:

- Stembdistrik 33240079 (EAST DRIE REC CLUB) het 1811 geregistreeerde kiesers
- Stembdistrik 33240305 (LETSATSING RECREATION CLUB) het 1760 geregistreeerde kiesers

Wyk 16 het 3027 geregistreeerde kiesers en bestaan uit die volgende stembdistrikte:

- Stembdistrik 33240046 (CARLETONVILLE HOERSKOOL) het 2327 geregistreeerde kiesers
- 'n Gedeelte van Stembdistrik33240057 (CIVIC CENTRE CARLETONVILLE) het 700 geregistreeerde kiesers

Wyk 17 het 3117 geregistreeerde kiesers en bestaan uit die volgende stembdistrikte:

- 'n Gedeelte van Stembdistrik33240013 (MAGISTRATE COURT) het 3117 geregistreeerde kiesers

Wyk 18 het 3033 geregistreeerde kiesers en bestaan uit die volgende stembdistrikte:

- 'n Gedeelte van Stembdistrik33240057 (CIVIC CENTRE CARLETONVILLE) het 3033 geregistreeerde kiesers

Wyk 19 het 3828 geregistreeerde kiesers en bestaan uit die volgende stembdistrikte:

- Stembdistrik 33240316 (EAST DRIEFONTEIN HOSTEL) het 3828 geregistreeerde kiesers

Wyk 20 het 3955 geregistreeerde kiesers en bestaan uit die volgende stembdistrikte:

- Stembdistrik 86820532 (KAALPLAATS SCHOOL) het 421 geregistreeerde kiesers
- Stembdistrik 86950020 (COMMUNITY HALL WEDELA) het 2498 geregistreeerde kiesers
- 'n Gedeelte van Stembdistrik86950031 (WEDELA TECHNICAL HIGH SCHOOL) het 1036 geregistreeerde kiesers

Wyk 21 het 3174 geregistreeerde kiesers en bestaan uit die volgende stembdistrikte:

- Stembdistrik 86820576 (JOSEPH DITSELE SCHOOL) het 372 geregistreeerde kiesers
- 'n Gedeelte van Stembdistrik86820723 (SOUTH MINE HOSTEL WESTERN DEEP LEVELS) het 300 geregistreeerde kiesers
- Stembdistrik 86850018 (PIET VILJOEN PARK LAPA 1) het 1871 geregistreeerde kiesers
- Stembdistrik 86850096 (GREENSPARK COMMUNITY HALL) het 631 geregistreeerde kiesers

Wyk 22 het 3103 geregistreeerde kiesers en bestaan uit die volgende stembdistrikte:

- 'n Gedeelte van Stembdistrik86820565 (EIGENAARFONTEIN HALL) het 265 geregistreeerde kiesers
- Stembdistrik 86850052 (ROMAN CATHOLIC CHURCH) het 2838 geregistreeerde kiesers

Wyk 23 het 3328 geregistreerde kiesers en bestaan uit die volgende stembdistrikte:

- Stembdistrik 86950019 (XHOBANI PRIMARY SCHOOL) het 2328 geregistreerde kiesers
- 'n Gedeelte van Stembdistrik 86950031 (WEDELA TECHNICAL HIGH SCHOOL) het 1000 geregistreerde kiesers

Wyk 24 het 4058 geregistreerde kiesers en bestaan uit die volgende stembdistrikte:

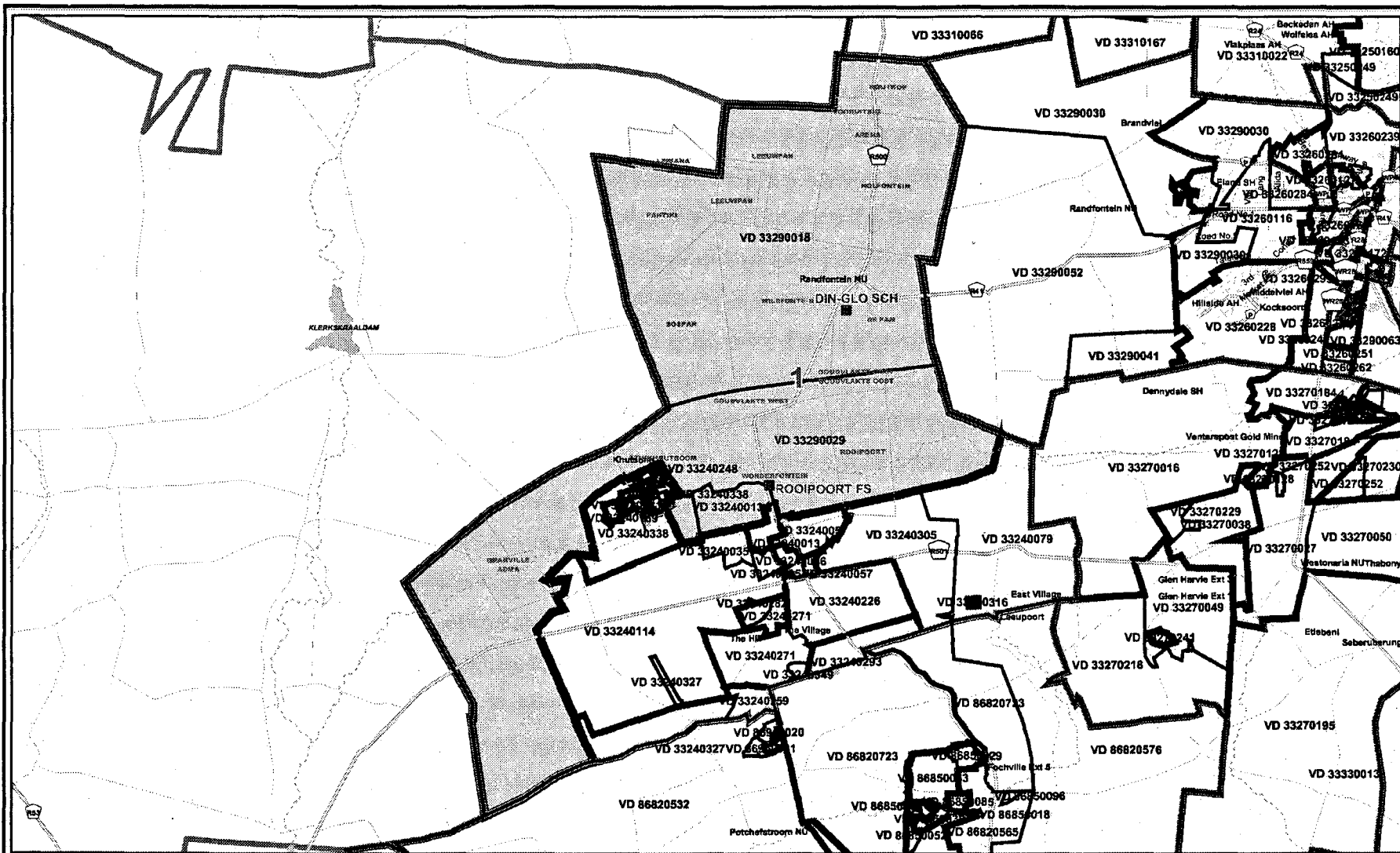
- Stembdistrik 86850029 (FOCHVILLE CIVIC CENTRE) het 2054 geregistreerde kiesers
- Stembdistrik 86850063 (KOKOSI COMMUNITY HALL) het 2004 geregistreerde kiesers

Wyk 25 het 3098 geregistreerde kiesers en bestaan uit die volgende stembdistrikte:

- Stembdistrik 86850041 (REKAGONA PRIMARY SCHOOL) het 1492 geregistreerde kiesers
- Stembdistrik 86850074 (POPO MOLEFE STADIUM) het 1606 geregistreerde kiesers

Wyk 26 het 3220 geregistreerde kiesers en bestaan uit die volgende stembdistrikte:

- Stembdistrik 86850030 (THUSANANG CLINIC) het 2507 geregistreerde kiesers
- Stembdistrik 86850085 (LOSBERG PRIMARY SCHOOL) het 713 geregistreerde kiesers



Legend

- Provincial Boundary
- Parent Farms
- Voting Station
- Local Municipality
- Ward
- Main Road
- District Management Area
- Voting District
- Road
- Traditional Authority Area
- Dam
- River

Merafong City Cross Boundary Local Municipality

Publication of the delimitation of Ward 1
of Merafong City Cross Boundary Local Municipality (CBLC8)
in terms of Item 5 of Schedule 1 to the
Local Government: Municipal Structures Act, 1998
(Act No. 117 of 1998)

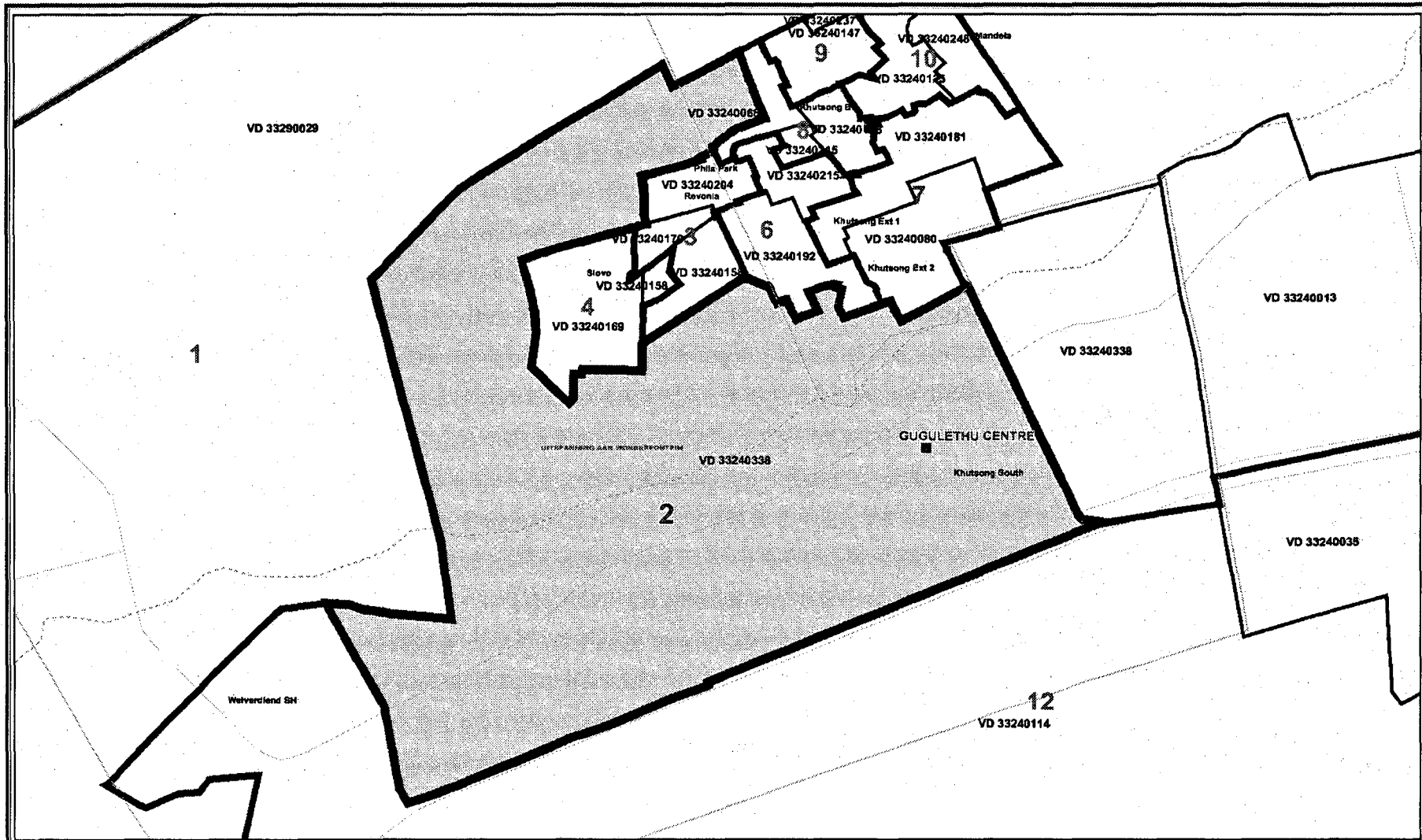
NOT TO SCALE

DATE
February 2005
WARD NUMBER
1

Additional information relating to this map
can be obtained by contacting the
Municipal Demarcation Board at:

Tel: (012) 342 2481 Fax: (012) 342 2480
e-mail: info@demarcation.org.za
Website: www.demarcation.org.za
Address: Private Bag X28, Hatfield 0028





Legend

- Provincial Boundary
- Local Municipality
- District Management Area
- Traditional Authority Area
- Parent Farms
- Ward
- Voting District
- Dem
- Voting Station
- Main Road
- Road
- River

Merafong City Cross Boundary Local Municipality
 Publication of the delimitation of Ward 2
 of Merafong City Cross Boundary Local Municipality (CBLC8)
 in terms of Item 5 of Schedule 1 to the
 Local Government: Municipal Structures Act, 1998
 (Act No. 117 of 1998)

NOT TO SCALE

DATE
February 2005

WARD NUMBER
2

Additional information relating to this map
 can be obtained by contacting the
 Municipal Demarcation Board at:

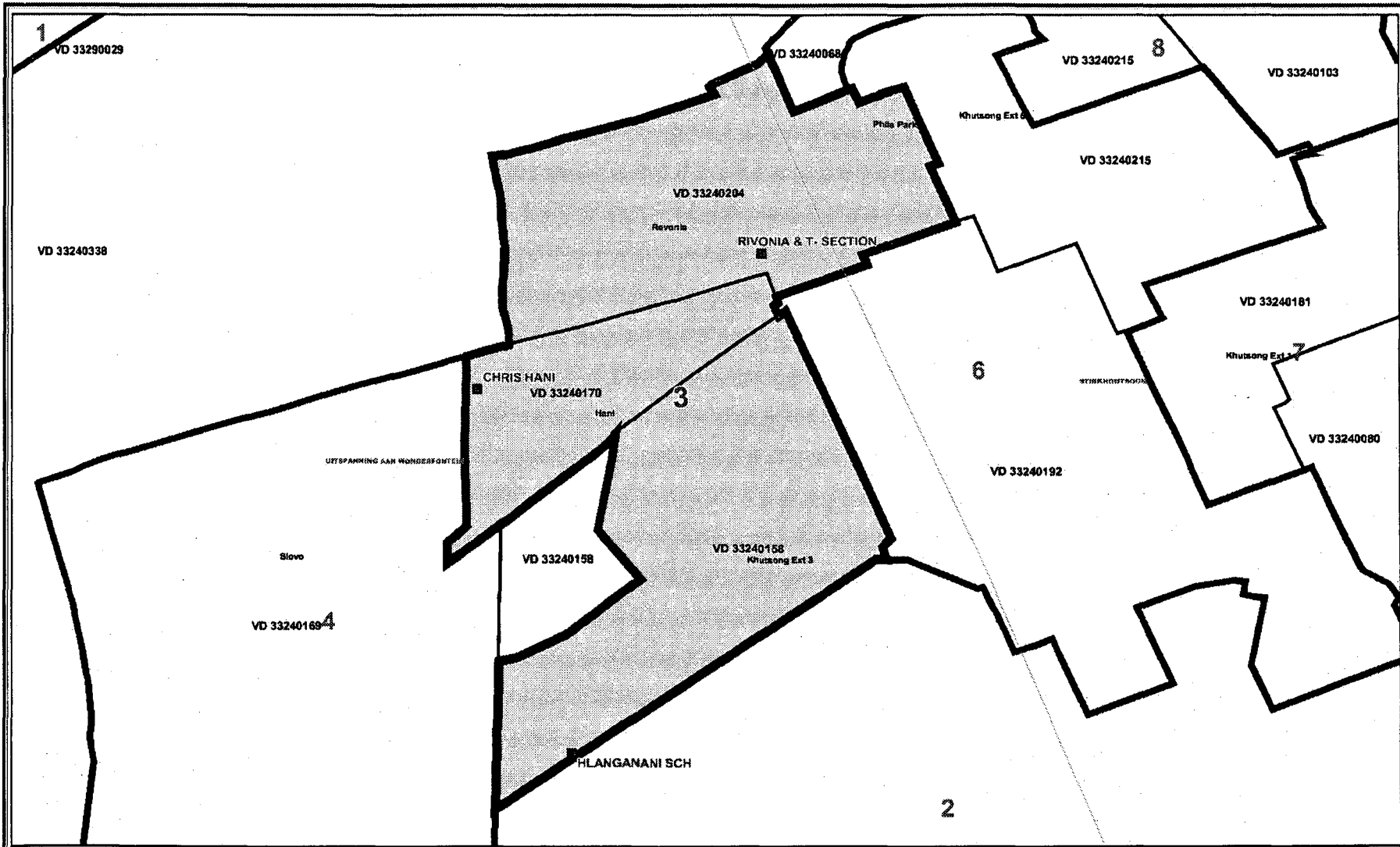
Tel: (012) 342 2481 Fax: (012) 342 2480

e-mail: info@demarcation.org.za

Website: www.demarcation.org.za

Address: Private Bag X28, Hatfield 0028






Legend

- | | | |
|----------------------------|-----------------|----------------|
| Provincial Boundary | Parent Farms | Voting Station |
| Local Municipality | Ward | Main Road |
| District Management Area | Voting District | Road |
| Traditional Authority Area | Dam | River |

Merafong City Cross Boundary Local Municipality

Publication of the delimitation of Ward 3
of Merafong City Cross Boundary Local Municipality (CBLC8)
in terms of Item 5 of Schedule 1 to the
Local Government: Municipal Structures Act, 1998
(Act No. 117 of 1998)



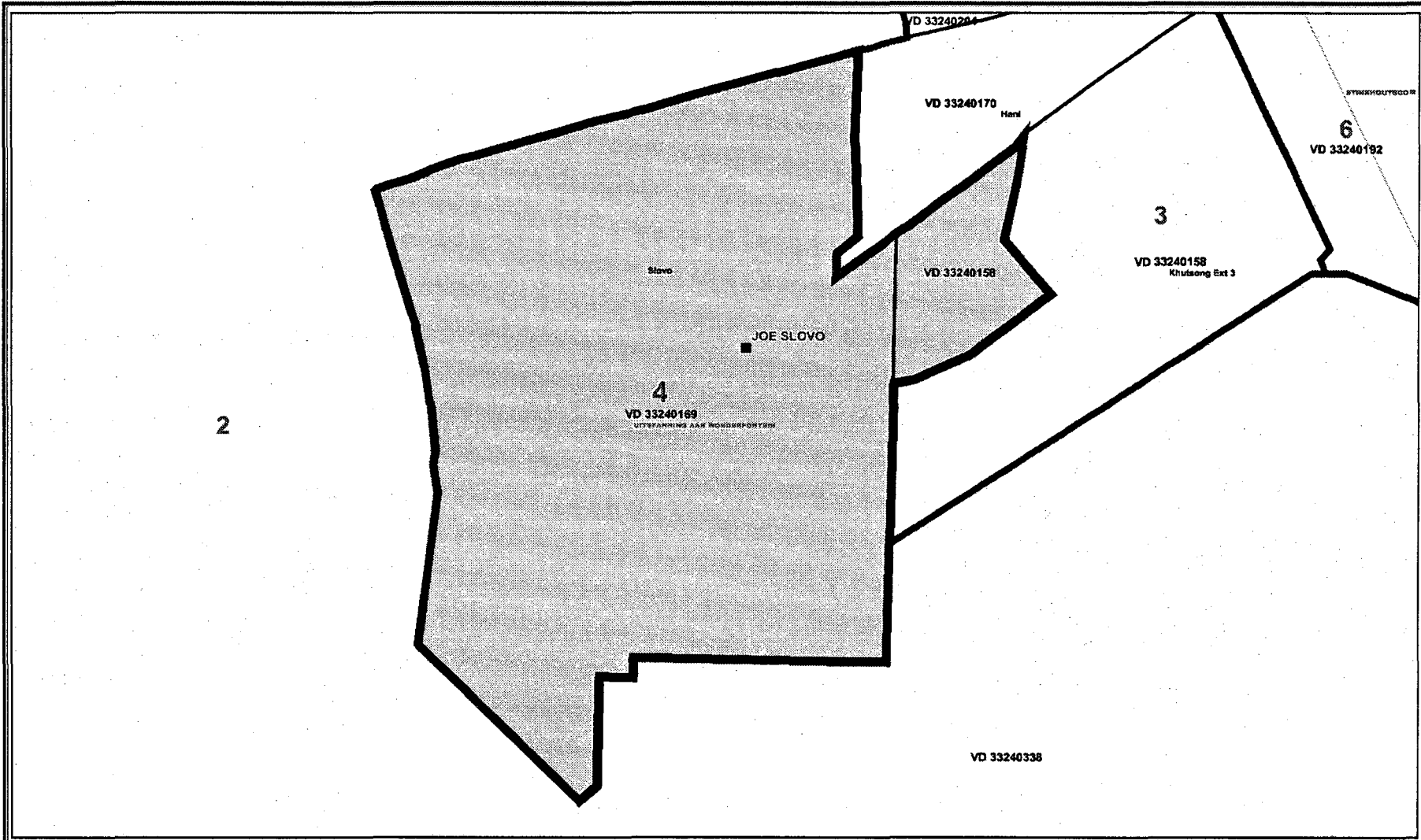
DATE
February 2005

WARD NUMBER
3

Additional information relating to this map
can be obtained by contacting the
Municipal Demarcation Board at:

Tel: (012) 342 2481 Fax: (012) 342 2480
e-mail: info@demarcation.org.za
Website: www.demarcation.org.za
Address: Private Bag X28, Hatfield 0028





Legend

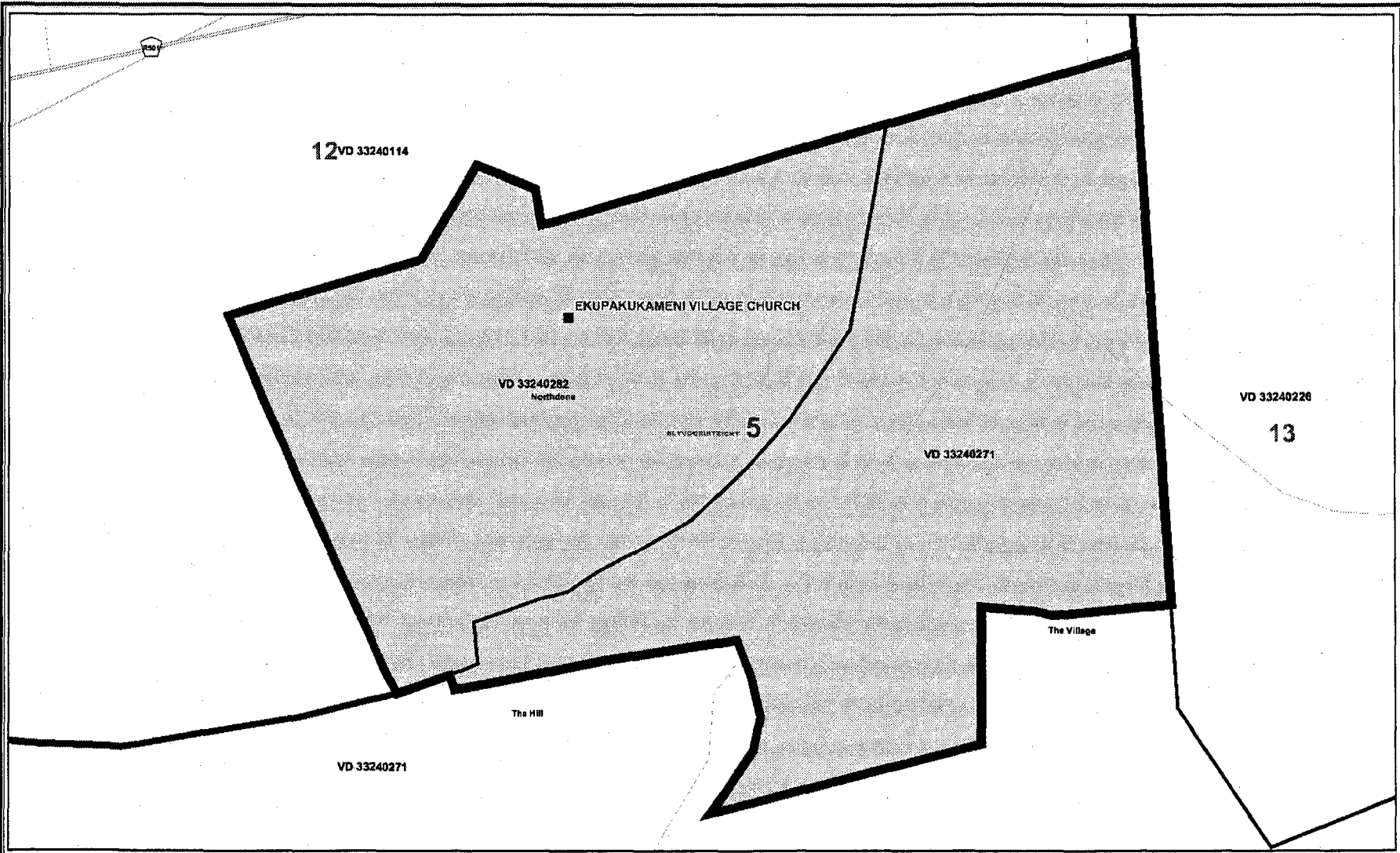
Provincial Boundary	Parent Farms	Voting Station
Local Municipality	Ward	Main Road
District Management Area	Voting District	Road
Traditional Authority Area	Dam	River

Merafong City Cross Boundary Local Municipality
 Publication of the delimitation of Ward 4
 of Merafong City Cross Boundary Local Municipality (CBLC8)
 in terms of Item 5 of Schedule 1 to the
 Local Government: Municipal Structures Act, 1998
 (Act No. 117 of 1998)

NOT TO SCALE
DATE February 2005
WARD NUMBER 4

Additional information relating to this map
 can be obtained by contacting the
 Municipal Demarcation Board at:
 Tel: (012) 342 2481 Fax: (012) 342 2480
 e-mail: info@demarcation.org.za
 Website: www.demarcation.org.za
 Address: Private Bag X28, Hatfield 0028





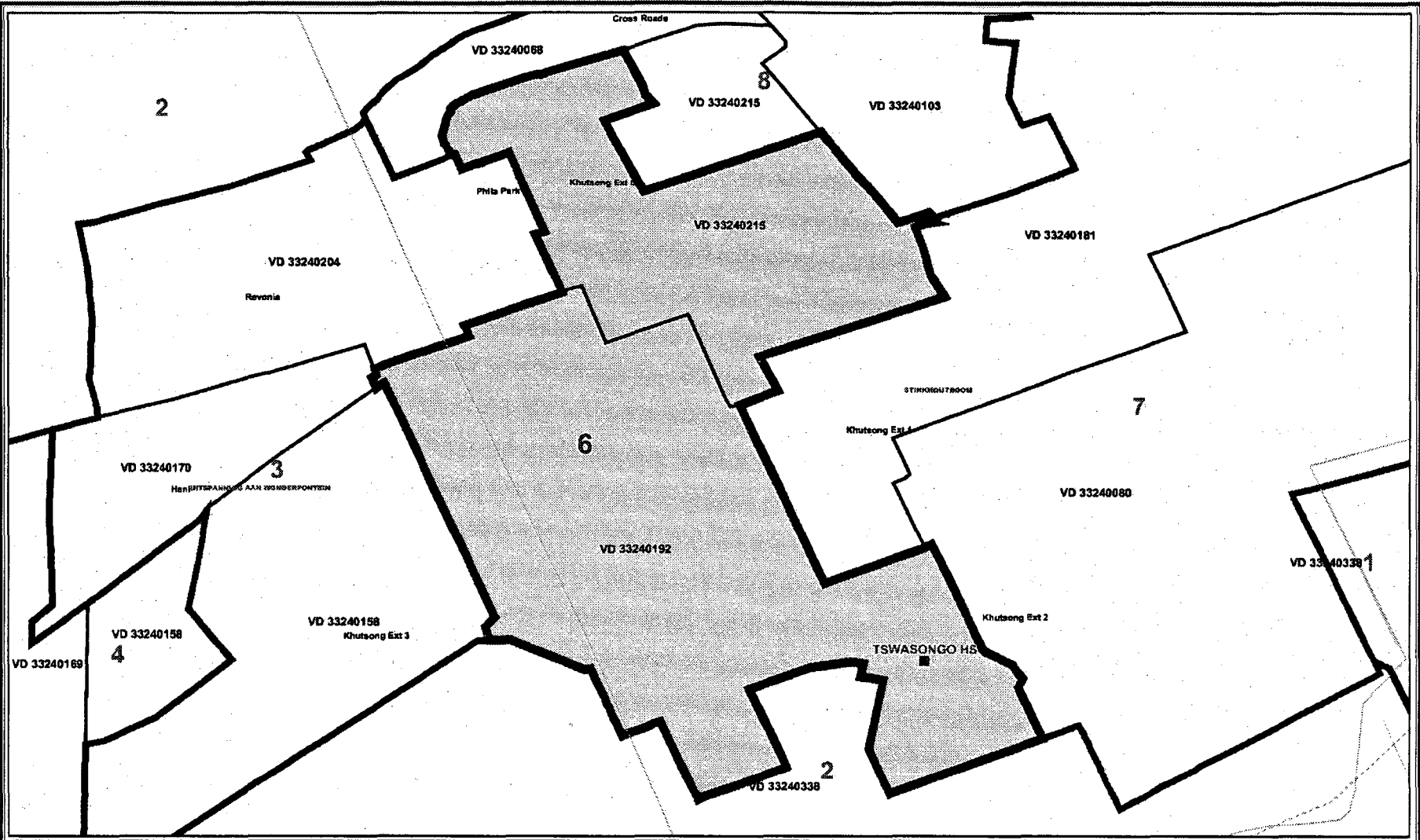
Legend		
	Provincial Boundary	
	Parent Farms	
	Local Municipality	
	District Management Area	
	Traditional Authority Area	
	Ward	
	Voting District	
	Dam	
	Main Road	
	Road	
	River	

Merafong City Cross Boundary Local Municipality
 Publication of the delimitation of Ward 5
 of Merafong City Cross Boundary Local Municipality (CBLCS)
 in terms of Item 5 of Schedule 1 to the
 Local Government: Municipal Structures Act, 1998
 (Act No. 117 of 1998)

NOT TO SCALE
 DATE
 February 2005
 WARD NUMBER
 5

Additional information relating to this map
 can be obtained by contacting the
 Municipal Demarcation Board at:
 Tel: (012) 342 2481 Fax: (012) 342 2480
 e-mail: info@demarcation.org.za
 Website: www.demarcation.org.za
 Address: Private Bag X28, Hatfield 0028






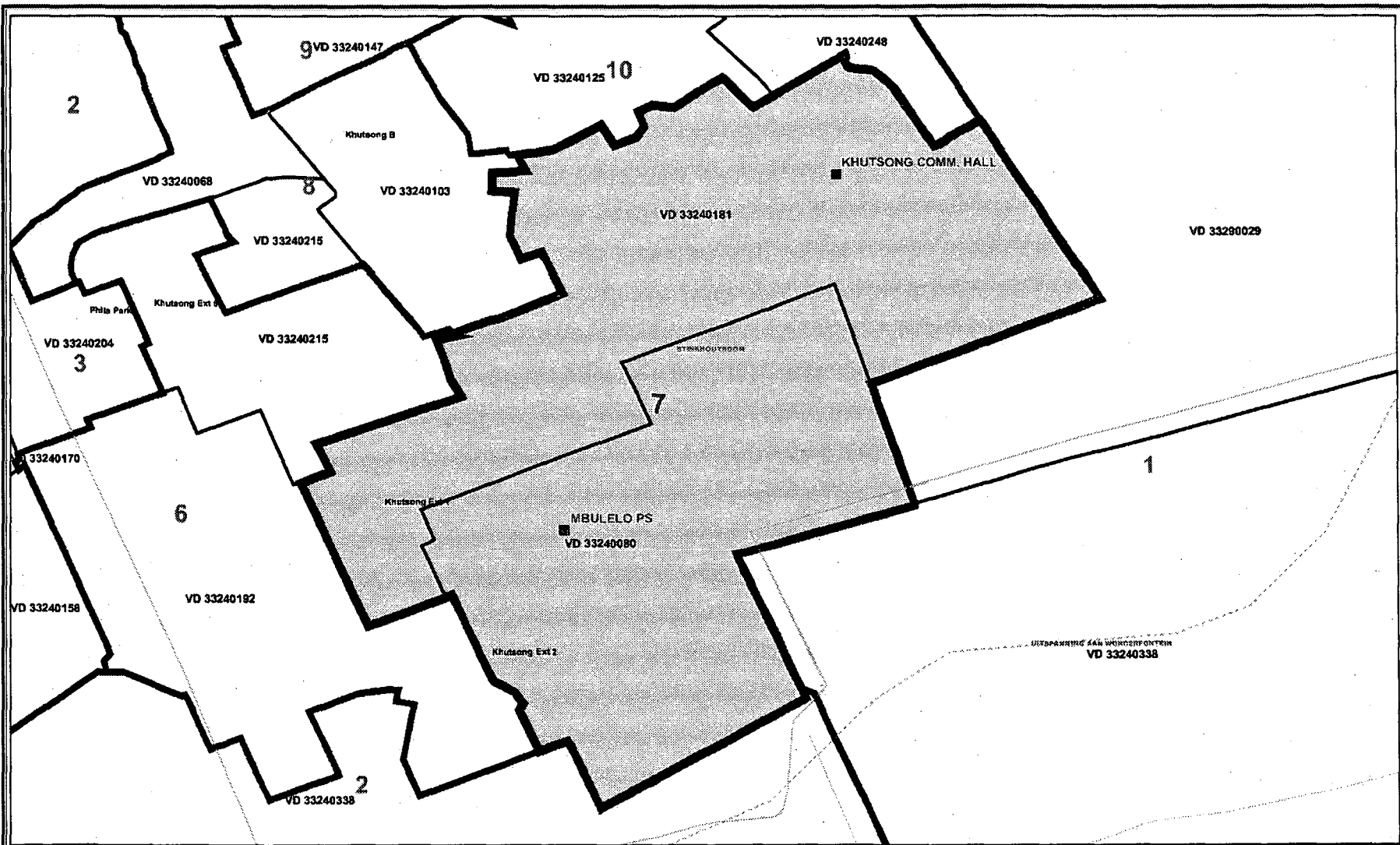
Legend			
	Provincial Boundary		Voting Station
	Local Municipality		Ward
	District Management Area		Main Road
	Traditional Authority Area		Road
	Parent Farms		River
	Dam		

Merafong City Cross Boundary Local Municipality
 Publication of the delimitation of Ward 6
 of Merafong City Cross Boundary Local Municipality (CBLC8)
 in terms of Item 5 of Schedule 1 to the
 Local Government: Municipal Structures Act, 1998
 (Act No. 117 of 1998)

NOT TO SCALE
 DATE
 February 2005
 WARD NUMBER
 6

Additional information relating to this map
 can be obtained by contacting the
 Municipal Demarcation Board at:
 Tel: (012) 342 2481 Fax: (012) 342 2480
 e-mail: info@demarcation.org.za
 Website: www.demarcation.org.za
 Address: Private Bag X28, Hatfield 0028



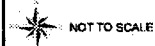


Legend

- | | | |
|----------------------------|-----------------|----------------|
| Provincial Boundary | Parent Farms | Voting Station |
| Local Municipality | Ward | Main Road |
| District Management Area | Voting District | Road |
| Traditional Authority Area | Dam | River |

Merafong City Cross Boundary Local Municipality

Publication of the delimitation of Ward 7
of Merafong City Cross Boundary Local Municipality (CBLC8)
in terms of Item 5 of Schedule 1 to the
Local Government: Municipal Structures Act, 1998
(Act No.117 of 1998)



NOT TO SCALE

DATE

February 2005

WARD NUMBER

7

Additional information relating to this map
can be obtained by contacting the
Municipal Demarcation Board at:

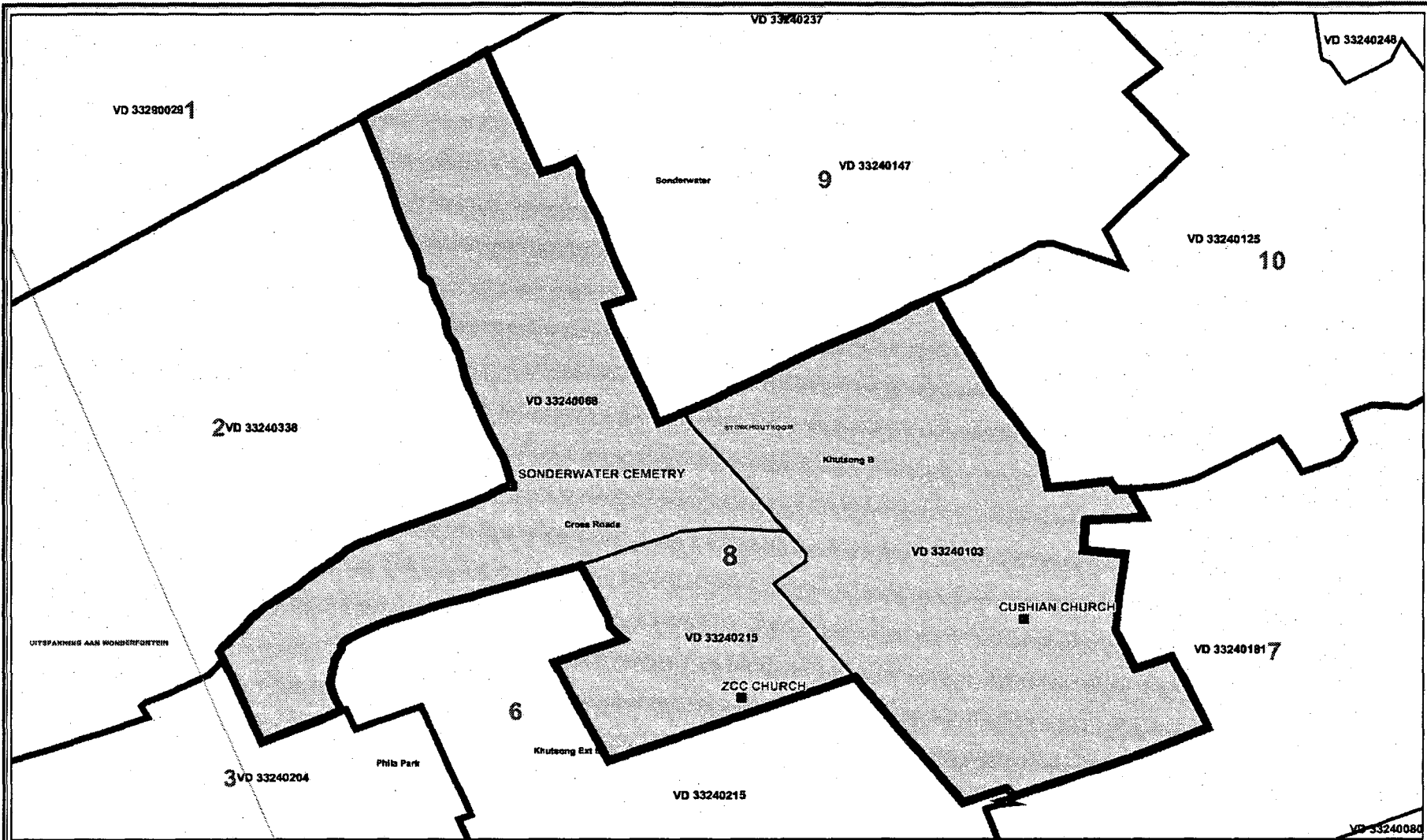
Tel: (012) 342 2481 Fax: (012) 342 2480

e-mail: info@demarcation.org.za

Website: www.demarcation.org.za

Address: Private Bag X28, Hatfield 0028





Legend

Provincial Boundary	Parent Farms	Voting Station
Local Municipality	Ward	Main Road
District Management Area	Voting District	Road
Traditional Authority Area	Dam	River

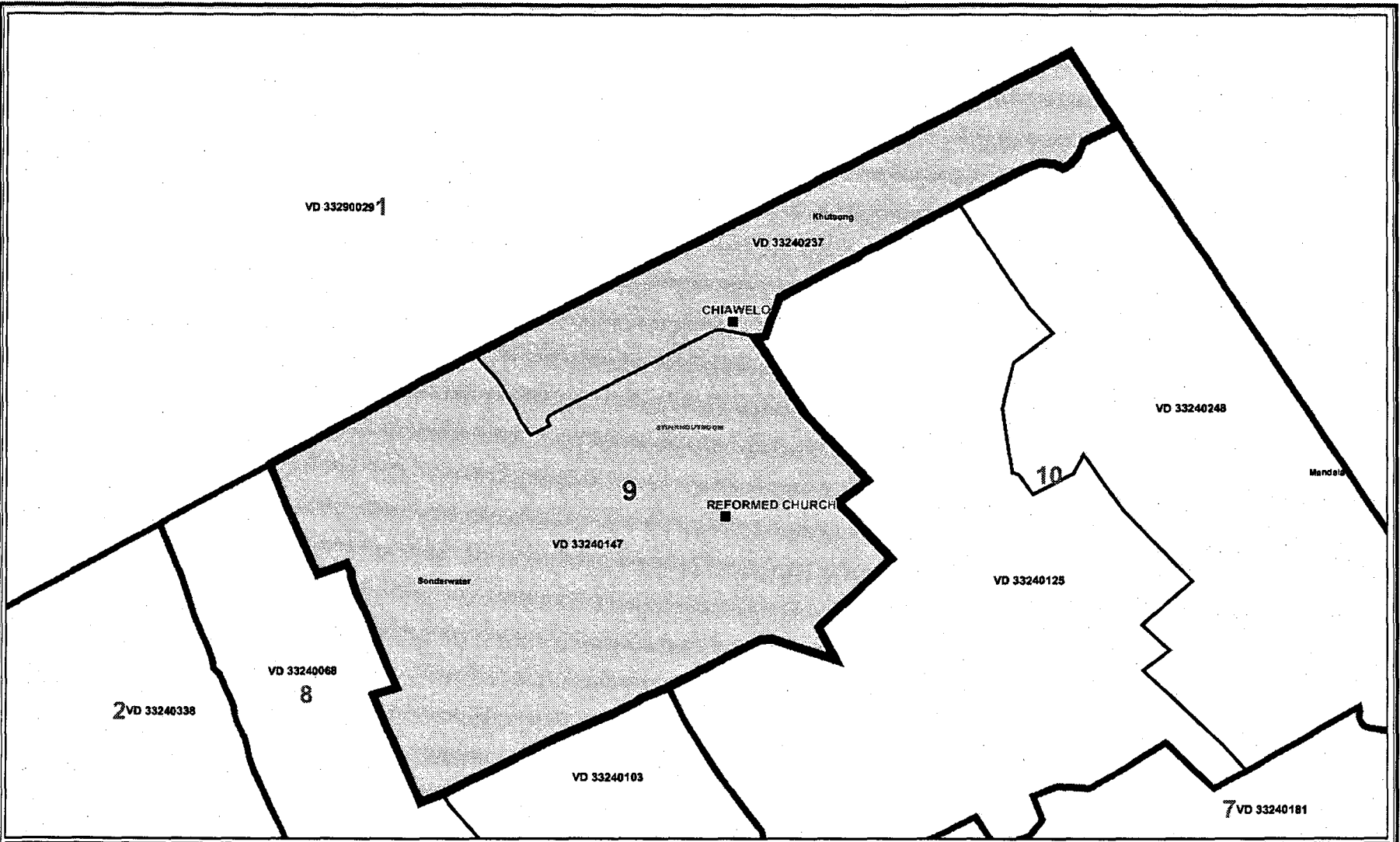
Merafong City Cross Boundary Local Municipality
 Publication of the delimitation of Ward 8
 of Merafong City Cross Boundary Local Municipality (CBLC8)
 in terms of Item 5 of Schedule 1 to the
 Local Government: Municipal Structures Act, 1998
 (Act No. 117 of 1998)

NOT TO SCALE
DATE February 2005
WARD NUMBER 8

Additional information relating to this map can be obtained by contacting the Municipal Demarcation Board at:

Tel: (012) 342 2481 Fax: (012) 342 2480
 e-mail: info@demarcation.org.za
 Website: www.demarcation.org.za
 Address: Private Bag X28, Hatfield 0028






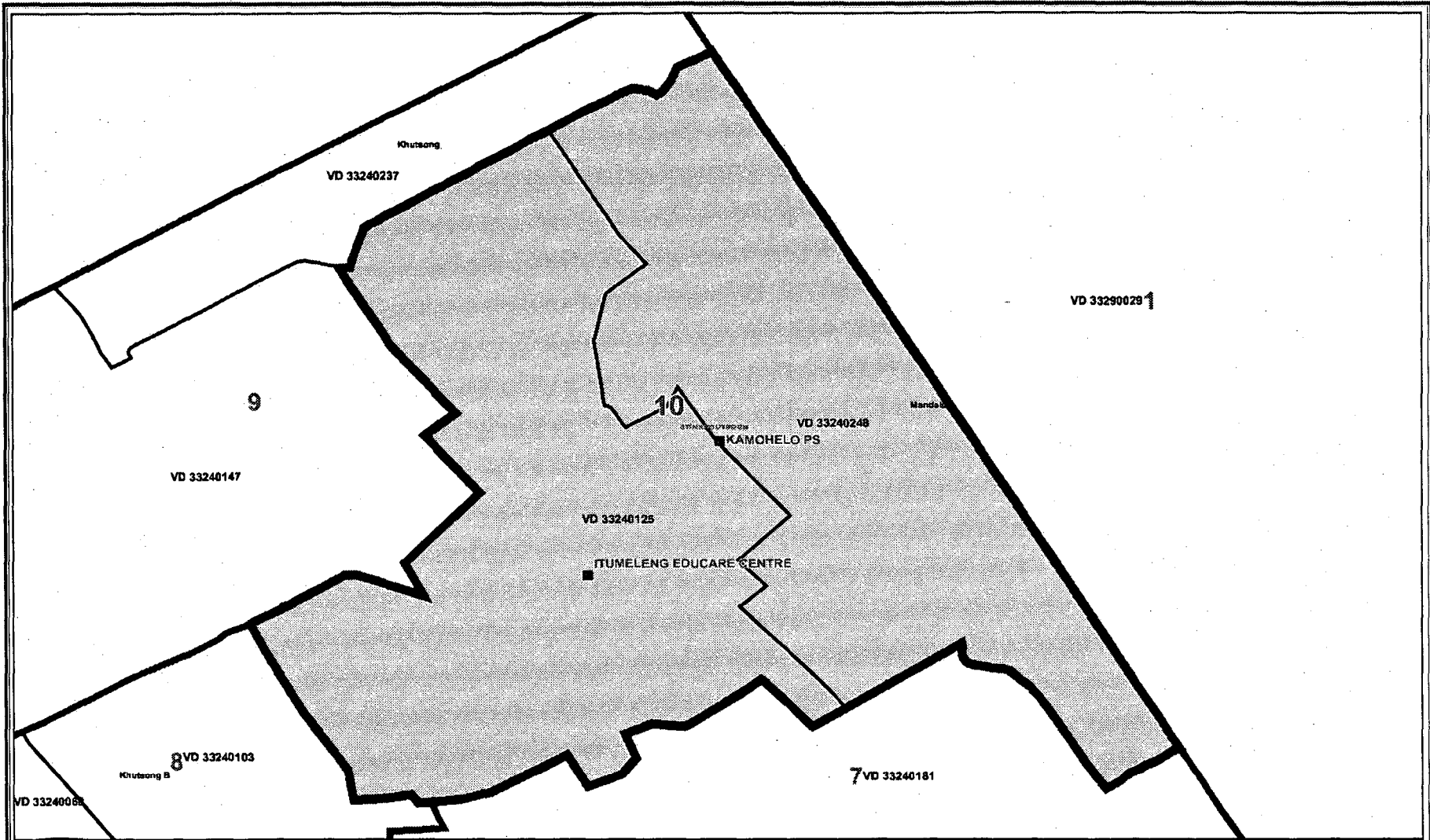
Legend		
	Provincial Boundary	
	Parent Farms	
	Local Municipality	
	Ward	
	District Management Area	
	Voting District	
	Traditional Authority Area	
	Dam	
		River

Merafong City Cross Boundary Local Municipality
 Publication of the delimitation of Ward 9
 of Merafong City Cross Boundary Local Municipality(CBLC8)
 in terms of Item 5 of Schedule 1 to the
 Local Government: Municipal Structures Act, 1998
 (Act No.117 of 1998)

NOT TO SCALE
 DATE
 February 2005
 WARD NUMBER
 9

Additional information relating to this map
 can be obtained by contacting the
 Municipal Demarcation Board at:
 Tel: (012) 342 2481 Fax: (012) 342 2480
 e-mail: info@demarcation.org.za
 Website: www.demarcation.org.za
 Address: Private Bag X28, Hatfield 0028





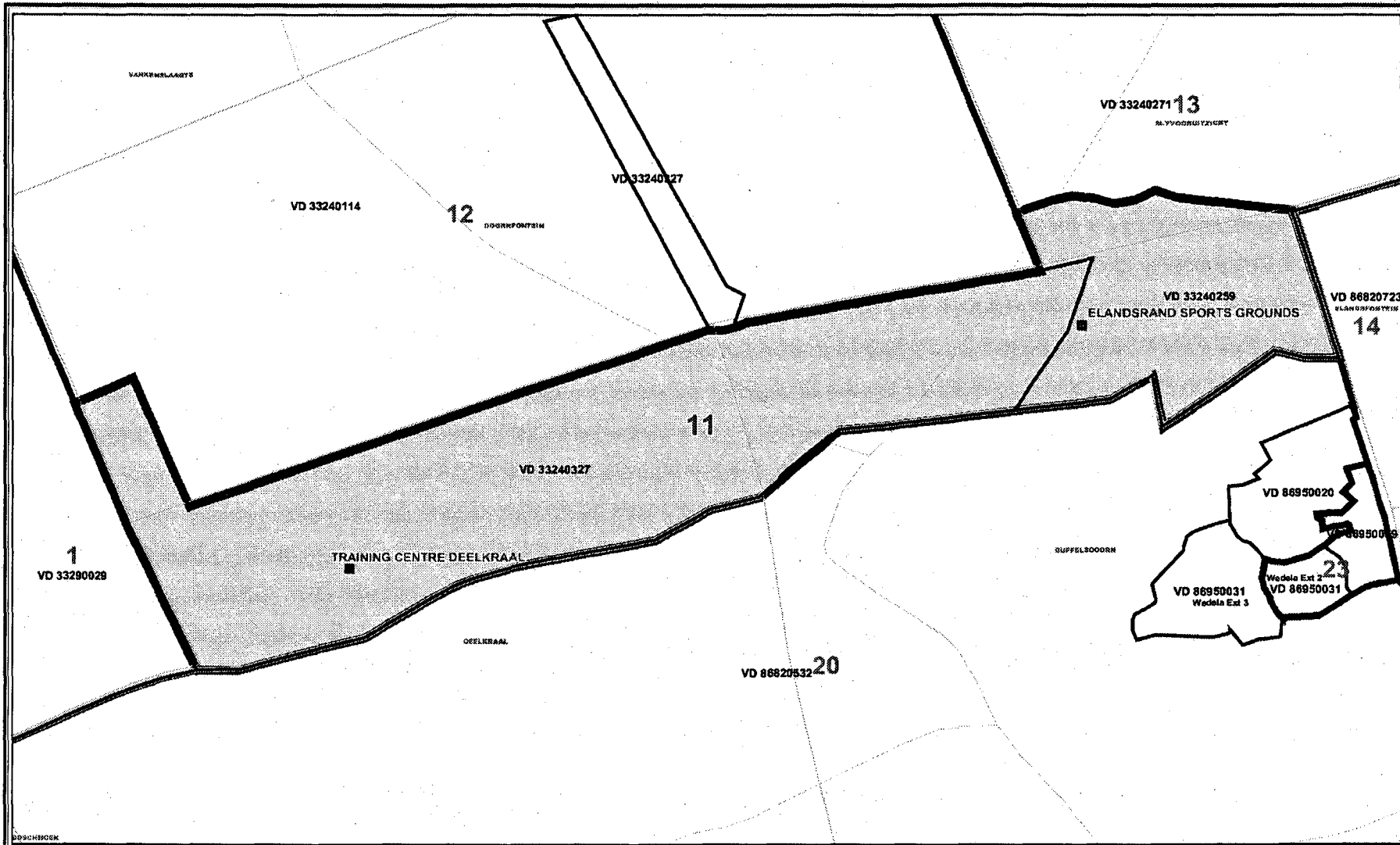
Legend		
Provincial Boundary	Parent Farms	Voting Station
Local Municipality	Ward	Main Road
District Management Area	Voting District	Road
Traditional Authority Area	Dam	River

Merafong City Cross Boundary Local Municipality
 Publication of the delimitation of Ward 10
 of Merafong City Cross Boundary Local Municipality (CBLC8)
 in terms of Item 5 of Schedule 1 to the
 Local Government: Municipal Structures Act, 1998
 (Act No.117 of 1998)

NOT TO SCALE
DATE February 2005
WARD NUMBER 10

Additional information relating to this map
 can be obtained by contacting the
 Municipal Demarcation Board at:
 Tel: (012) 342 2481 Fax: (012) 342 2480
 e-mail: info@demarcation.org.za
 Website: www.demarcation.org.za
 Address: Private Bag X28, Hatfield 0028





Legend

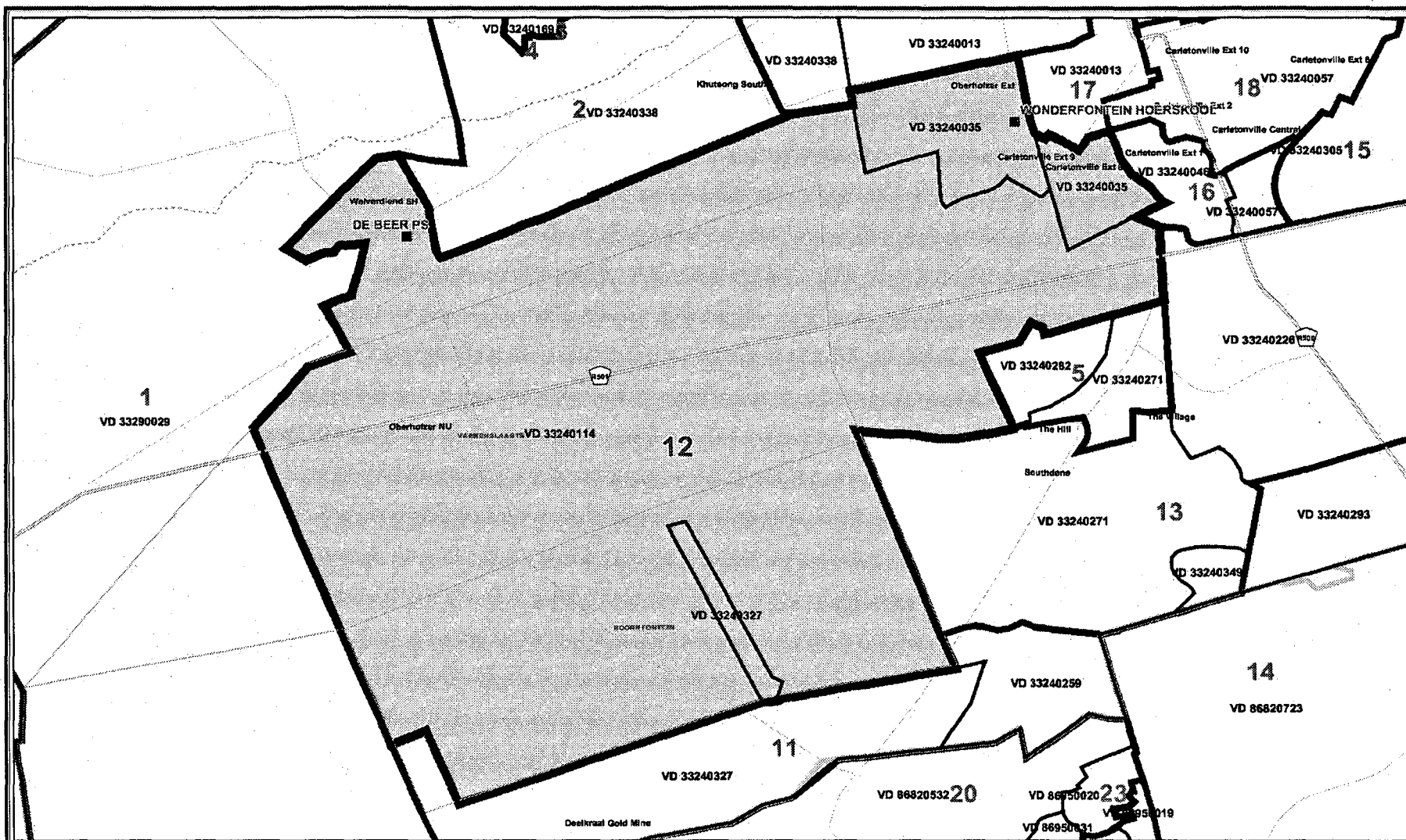
Provincial Boundary	Parent Farms	Voting Station
Local Municipality	Ward	Main Road
District Management Area	Voting District	Road
Traditional Authority Area	Dam	River

Merafong City Cross Boundary Local Municipality
 Publication of the delimitation of Ward 11
 of Merafong City Cross Boundary Local Municipality(CBLC8)
 in terms of Item 5 of Schedule 1 to the
 Local Government: Municipal Structures Act, 1998
 (Act No.117 of 1998)

NOT TO SCALE
 DATE
 February 2005
 WARD NUMBER
 11

Additional information relating to this map
 can be obtained by contacting the
 Municipal Demarcation Board at:
 Tel: (012) 342 2481 Fax: (012) 342 2480
 e-mail: info@demarcation.org.za
 Website: www.demarcation.org.za
 Address: Private Bag X28, Hatfield 0028





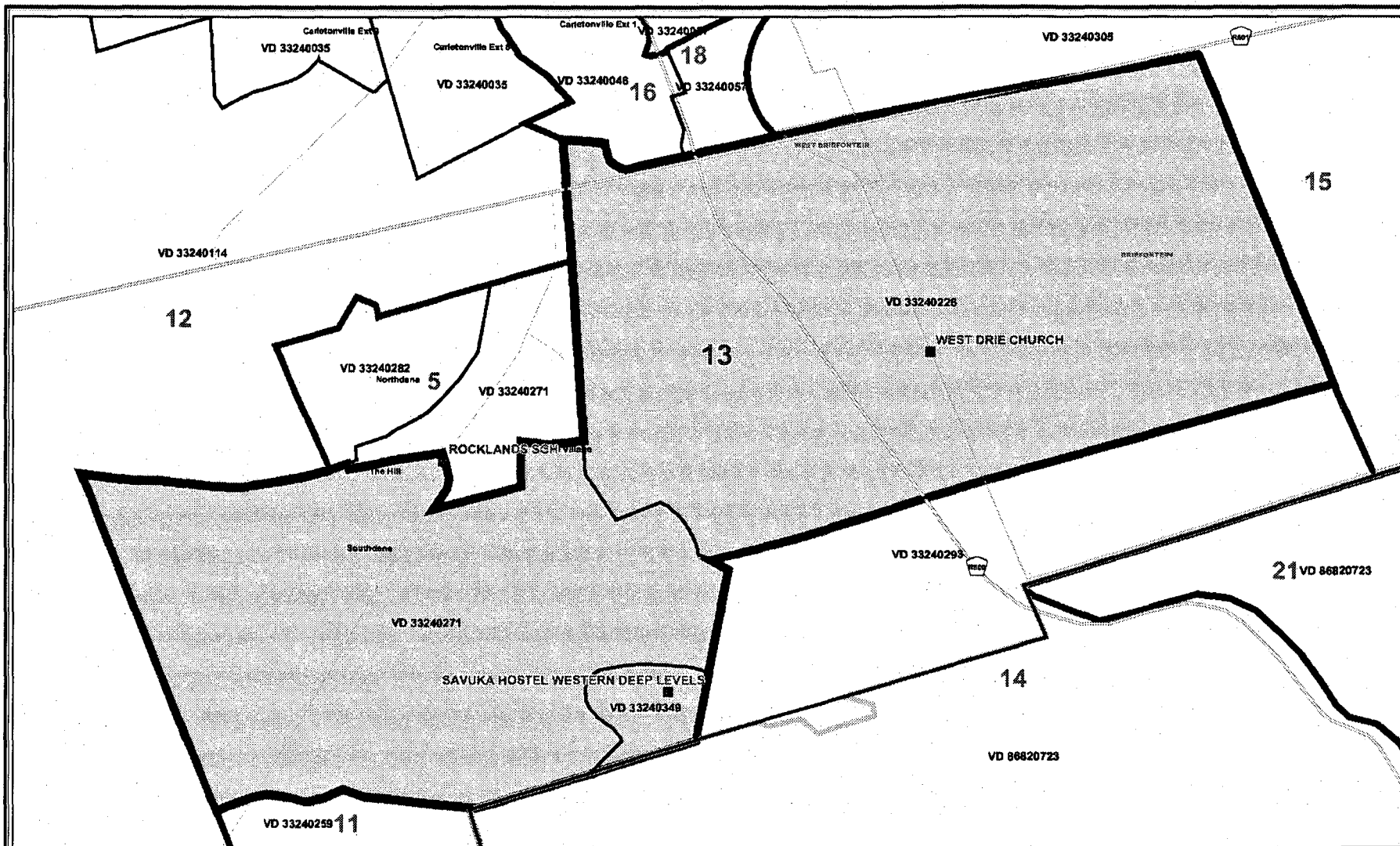
Legend		
	Provincial Boundary	
	Local Municipality	
	District Management Area	
	Traditional Authority Area	
	Parent Farms	
	Ward	
	Voting District	
	Dam	
	Main Road	
	Road	
	River	

Merafong City Cross Boundary Local Municipality
 Publication of the delimitation of Ward 12
 of Merafong City Cross Boundary Local Municipality (CBLC8)
 in terms of Item 5 of Schedule 1 to the
 Local Government: Municipal Structures Act, 1998
 (Act No. 117 of 1998)

NOT TO SCALE
 DATE
 February 2005
 WARD NUMBER
 12

Additional information relating to this map
 can be obtained by contacting the
 Municipal Demarcation Board at:
 Tel: (012) 342 2481 Fax: (012) 342 2480
 e-mail: info@demarcation.org.za
 Website: www.demarcation.org.za
 Address: Private Bag X28, Hatfield 0028



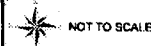


Legend

- Provincial Boundary
- Local Municipality
- District Management Area
- Traditional Authority Area
- Parent Farms
- Ward
- Voting District
- Dam
- Voting Station
- Main Road
- Road
- River

Merafong City Cross Boundary Local Municipality

Publication of the delimitation of Ward 13
of Merafong City Cross Boundary Local Municipality (CBLC8)
in terms of Item 5 of Schedule 1 to the
Local Government: Municipal Structures Act, 1998
(Act No. 117 of 1998)



NOT TO SCALE

DATE
February 2005

WARD NUMBER
13

Additional information relating to this map
can be obtained by contacting the
Municipal Demarcation Board at:

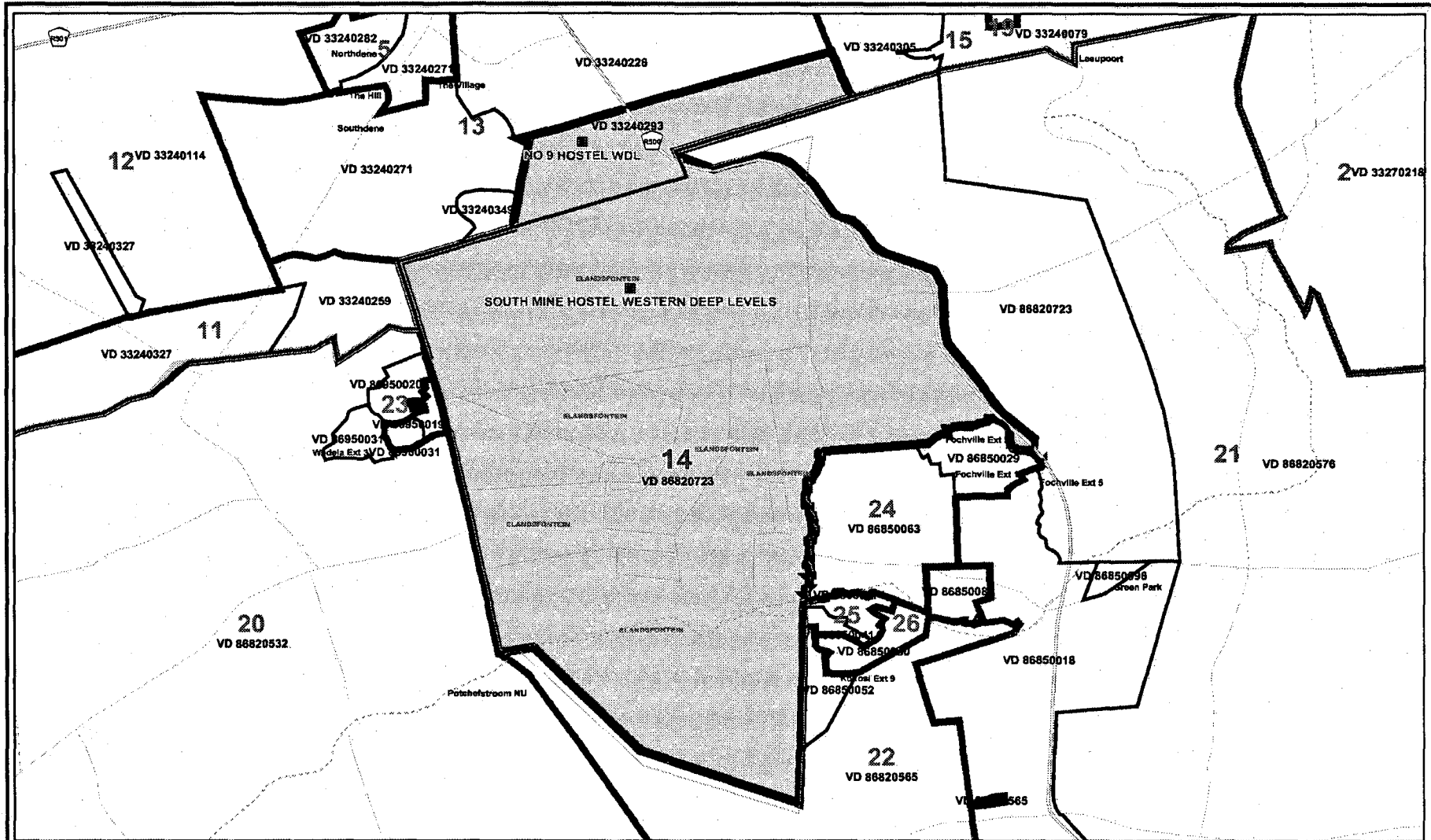
Tel: (012) 342 2481 Fax: (012) 342 2480

e-mail: info@demarcation.org.za

Website: www.demarcation.org.za

Address: Private Bag X28, Harfieldi 0028






Legend

- | | | |
|--|--|--|
| | | |
| | | |
| | | |
| | | |

Merafong City Cross Boundary Local Municipality

Publication of the delimitation of Ward 14
of Merafong City Cross Boundary Local Municipality (CBLC8)
in terms of Item 5 of Schedule 1 to the
Local Government: Municipal Structures Act, 1998
(Act No.117 of 1998)



DATE

February 2005

WARD NUMBER

14

Additional information relating to this map
can be obtained by contacting the
Municipal Demarcation Board at:

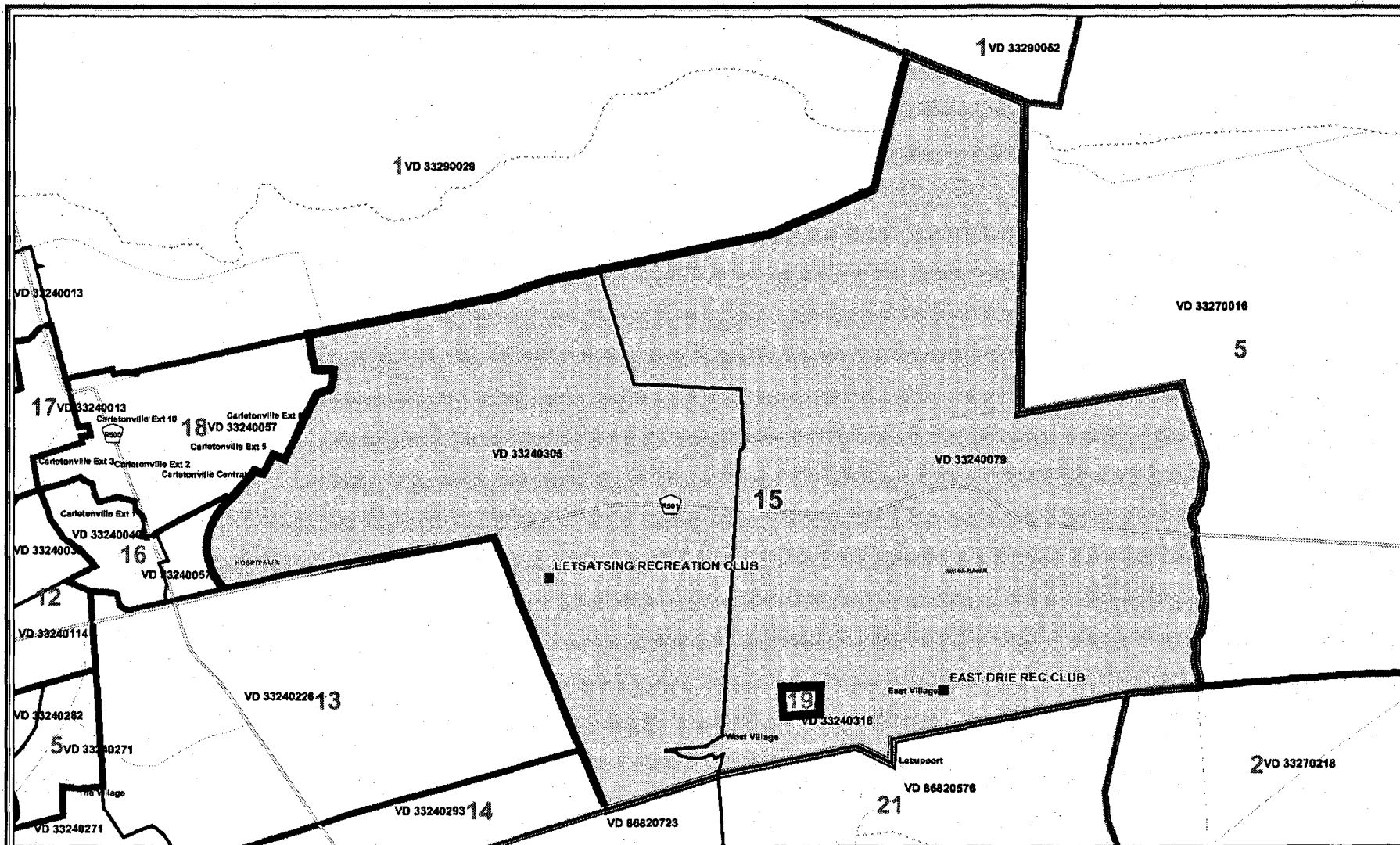
Tel: (012) 342 2481 Fax: (012) 342 2480

e-mail: info@demarcation.org.za

Website: www.demarcation.org.za

Address: Private Bag X28, Hatfield 0028





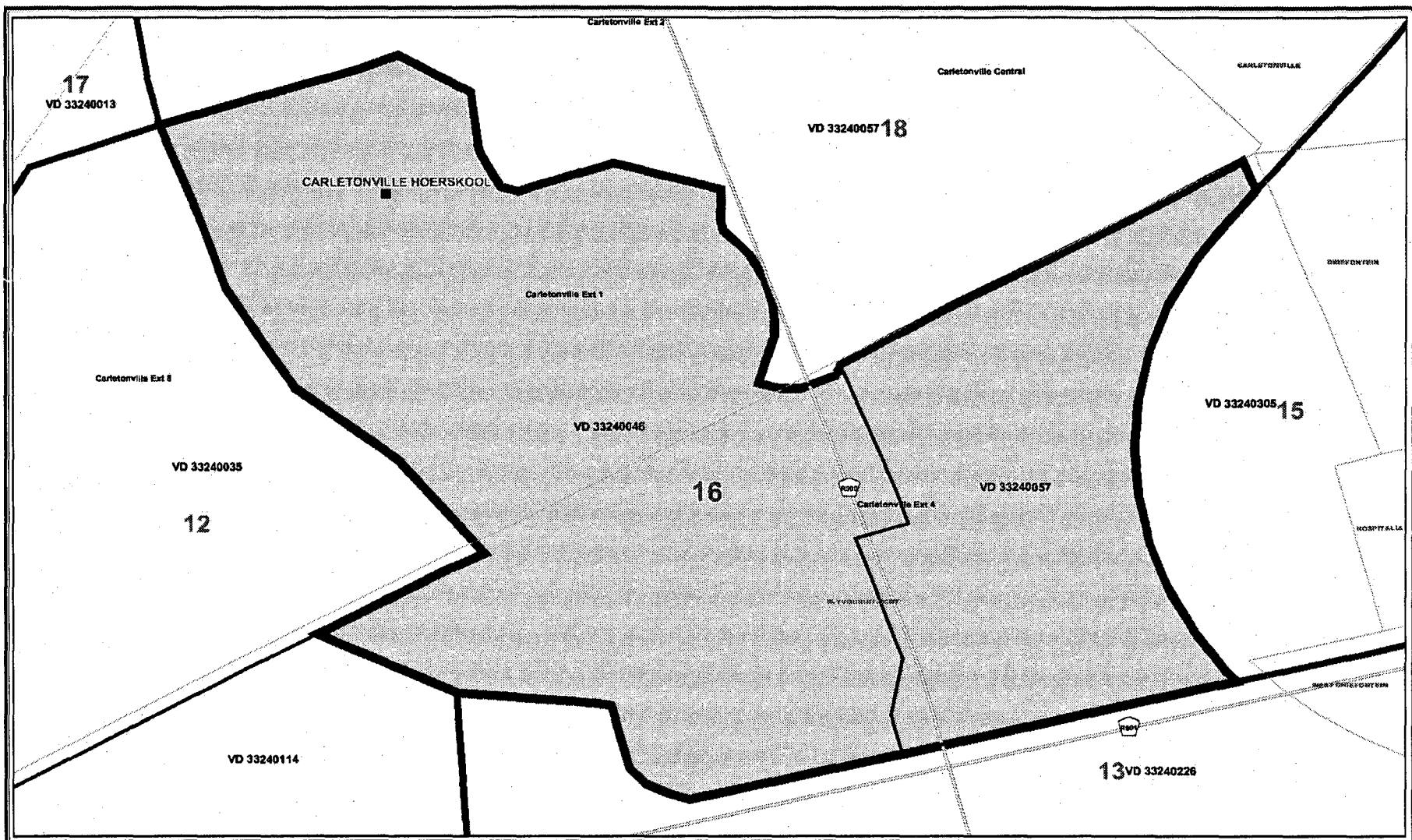
Legend		
	Provincial Boundary	
	Local Municipality	
	District Management Area	
	Traditional Authority Area	
	Parent Farms	
	Ward	
	Voting District	
	Main Road	
	Road	
	River	
	Dem	
	Voting Station	

Merafong City Cross Boundary Local Municipality
 Publication of the delimitation of Ward 15
 of Merafong City Cross Boundary Local Municipality (CBLC8)
 in terms of Item 5 of Schedule 1 to the
 Local Government: Municipal Structures Act, 1998
 (Act No. 117 of 1998)

NOT TO SCALE
 DATE
 February 2005
 WARD NUMBER
 15

Additional information relating to this map
 can be obtained by contacting the
 Municipal Demarcation Board at:
 Tel: (012) 342 2481 Fax: (012) 342 2480
 e-mail: info@demarcation.org.za
 Website: www.demarcation.org.za
 Address: Private Bag X28, Hatfield 0028





Legend

Provincial Boundary	Parent Farms	Voting Station
Local Municipality	Ward	Main Road
District Management Area	Voting District	Road
Traditional Authority Area	Dam	River

Merafong City Cross Boundary Local Municipality
 Publication of the delimitation of Ward 16
 of Merafong City Cross Boundary Local Municipality (CBLCS)
 in terms of Item 5 of Schedule 1 to the
 Local Government: Municipal Structures Act, 1998
 (Act No. 117 of 1998)

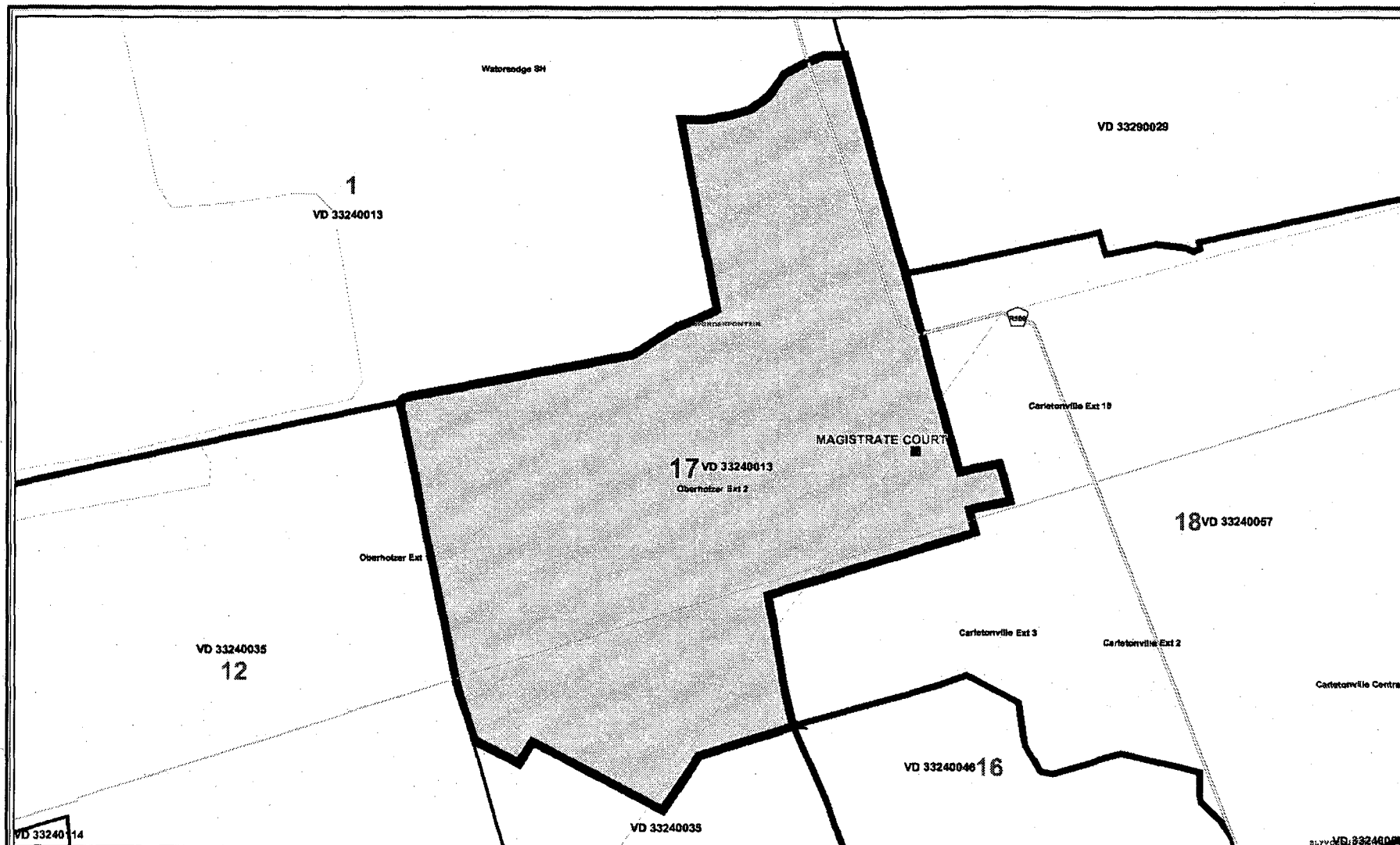
NOT TO SCALE

DATE	February 2005
WARD NUMBER	16

Additional information relating to this map
 can be obtained by contacting the
 Municipal Demarcation Board at:

Tel: (012) 342 2481 Fax: (012) 342 2480
 e-mail: info@demarcation.org.za
 Website: www.demarcation.org.za
 Address: Private Bag X28, Hatfield 0028



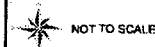


Legend

- | | | |
|----------------------------|-----------------|----------------|
| Provincial Boundary | Parent Farms | Voting Station |
| Local Municipality | Ward | Main Road |
| District Management Area | Voting District | Road |
| Traditional Authority Area | Dam | River |

Merafong City Cross Boundary Local Municipality

Publication of the delimitation of Ward 17
of Merafong City Cross Boundary Local Municipality (CBLC8)
in terms of Item 5 of Schedule 1 to the
Local Government: Municipal Structures Act, 1998
(Act No. 117 of 1998)



NOT TO SCALE

DATE
February 2005

WARD NUMBER
17

Additional information relating to this map
can be obtained by contacting the
Municipal Demarcation Board at:

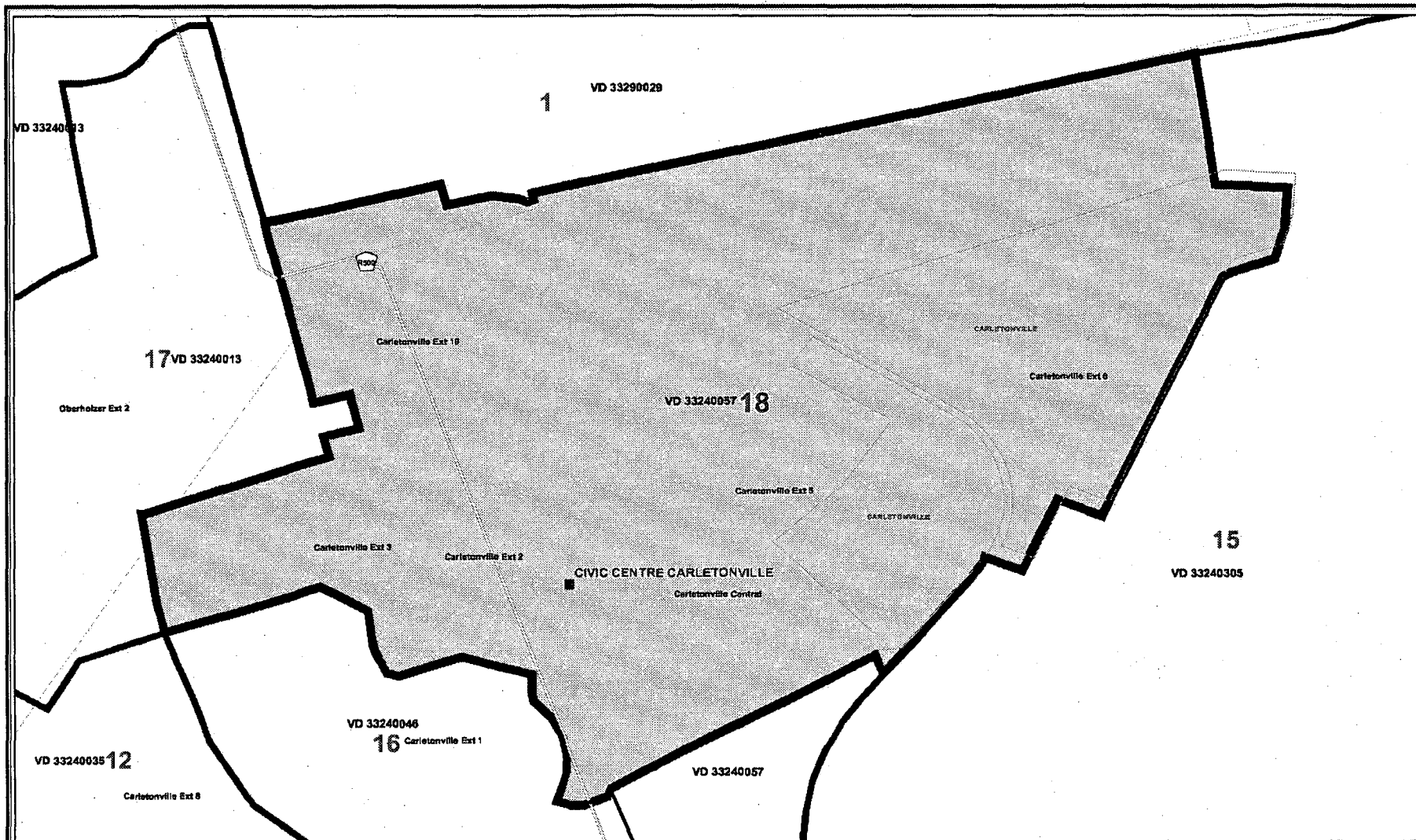
Tel: (012) 342 2481 Fax: (012) 342 2480

e-mail: info@demarcation.org.za

Website: www.demarcation.org.za

Address: Private Bag X28, Hatfield 0028



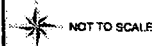


Legend

- Provincial Boundary
- Parent Farms
- Voting Station
- Local Municipality
- Ward
- Main Road
- District Management Area
- Voting District
- Road
- Traditional Authority Area
- Dam
- River

Merafong City Cross Boundary Local Municipality

Publication of the delimitation of Ward 18
of Merafong City Cross Boundary Local Municipality (CBLC8)
in terms of Item 5 of Schedule 1 to the
Local Government: Municipal Structures Act, 1998
(Act No. 117 of 1998)



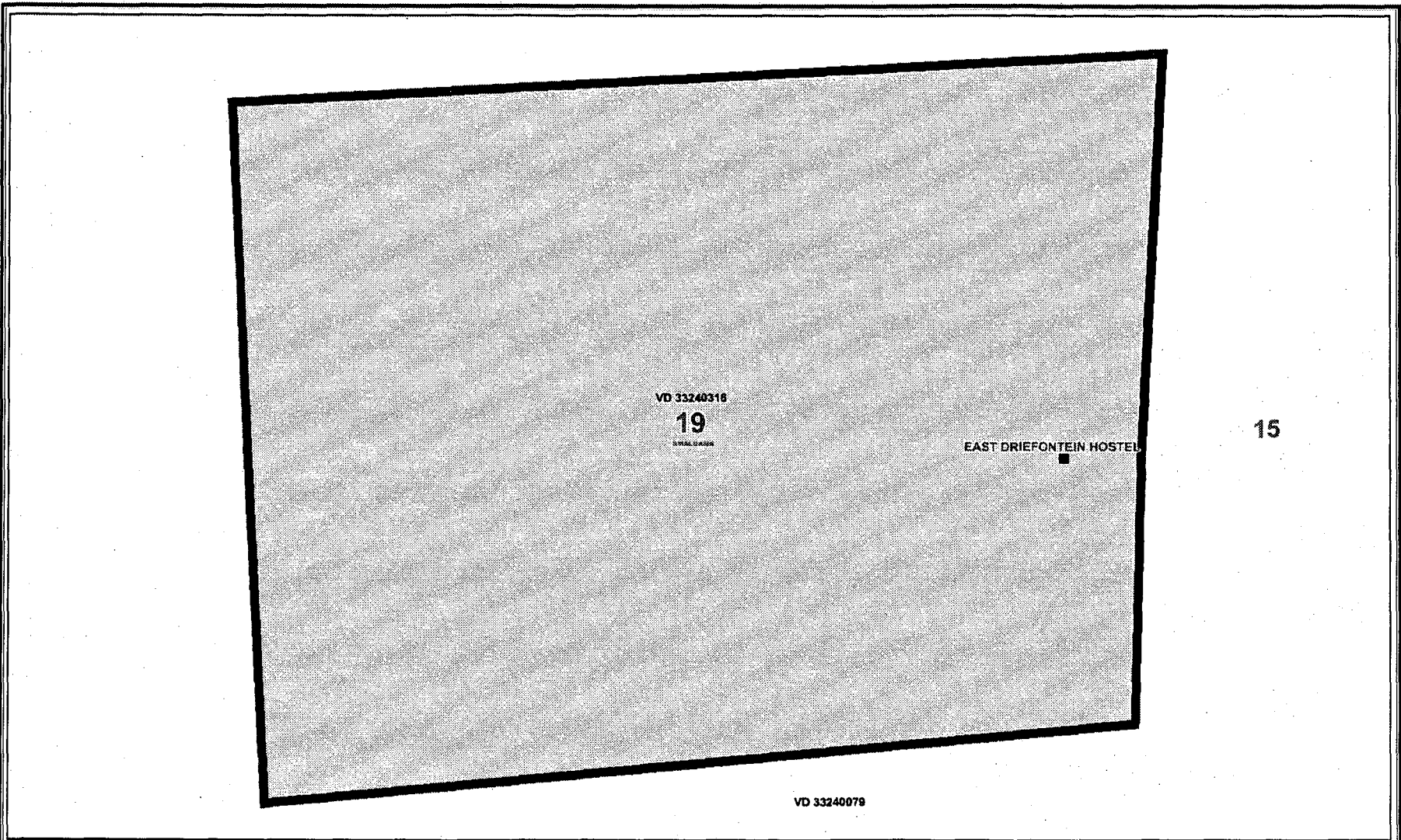
DATE
February 2005

WARD NUMBER
18

Additional information relating to this map
can be obtained by contacting the
Municipal Demarcation Board at:

Tel: (012) 342 2481 Fax: (012) 342 2480
e-mail: info@demarcation.org.za
Website: www.demarcation.org.za
Address: Private Bag X28, Hatfield 0028





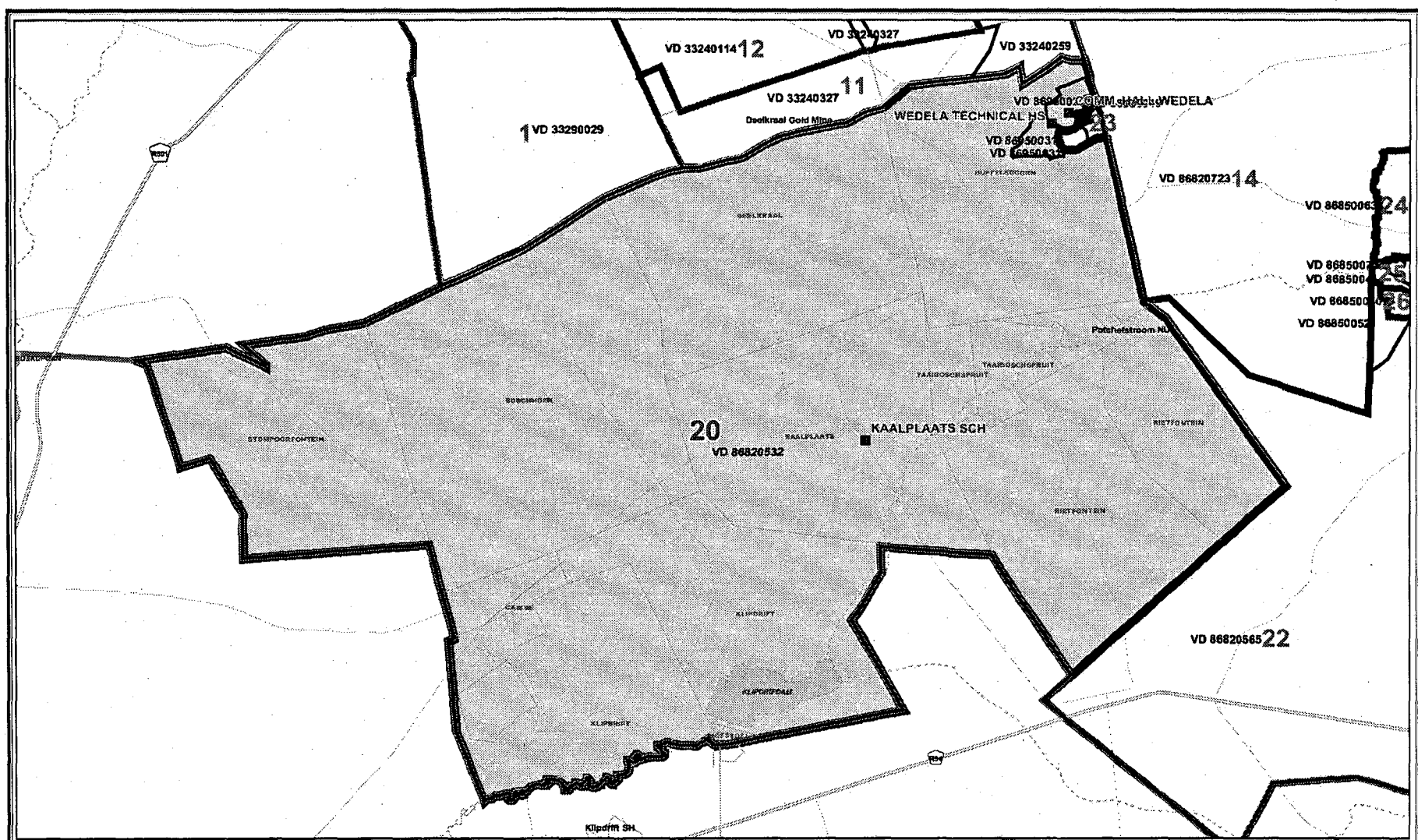
Legend		
	Provincial Boundary	
	Local Municipality	
	District Management Area	
	Traditional Authority Area	
	Parent Farms	
	Ward	
	Voting District	
	Dam	
	Voting Station	
	Main Road	
	Road	
	River	

Merafong City Cross Boundary Local Municipality
 Publication of the delimitation of Ward 19
 of Merafong City Cross Boundary Local Municipality (CBLC8)
 in terms of Item 5 of Schedule 1 to the
 Local Government: Municipal Structures Act, 1998
 (Act No. 117 of 1998)

	NOT TO SCALE
DATE	February 2005
WARD NUMBER	19

Additional information relating to this map
 can be obtained by contacting the
 Municipal Demarcation Board at:
 Tel: (012) 342 2481 Fax: (012) 342 2480
 e-mail: info@demarcation.org.za
 Website: www.demarcation.org.za
 Address: Private Bag X28, Hartfield 0028





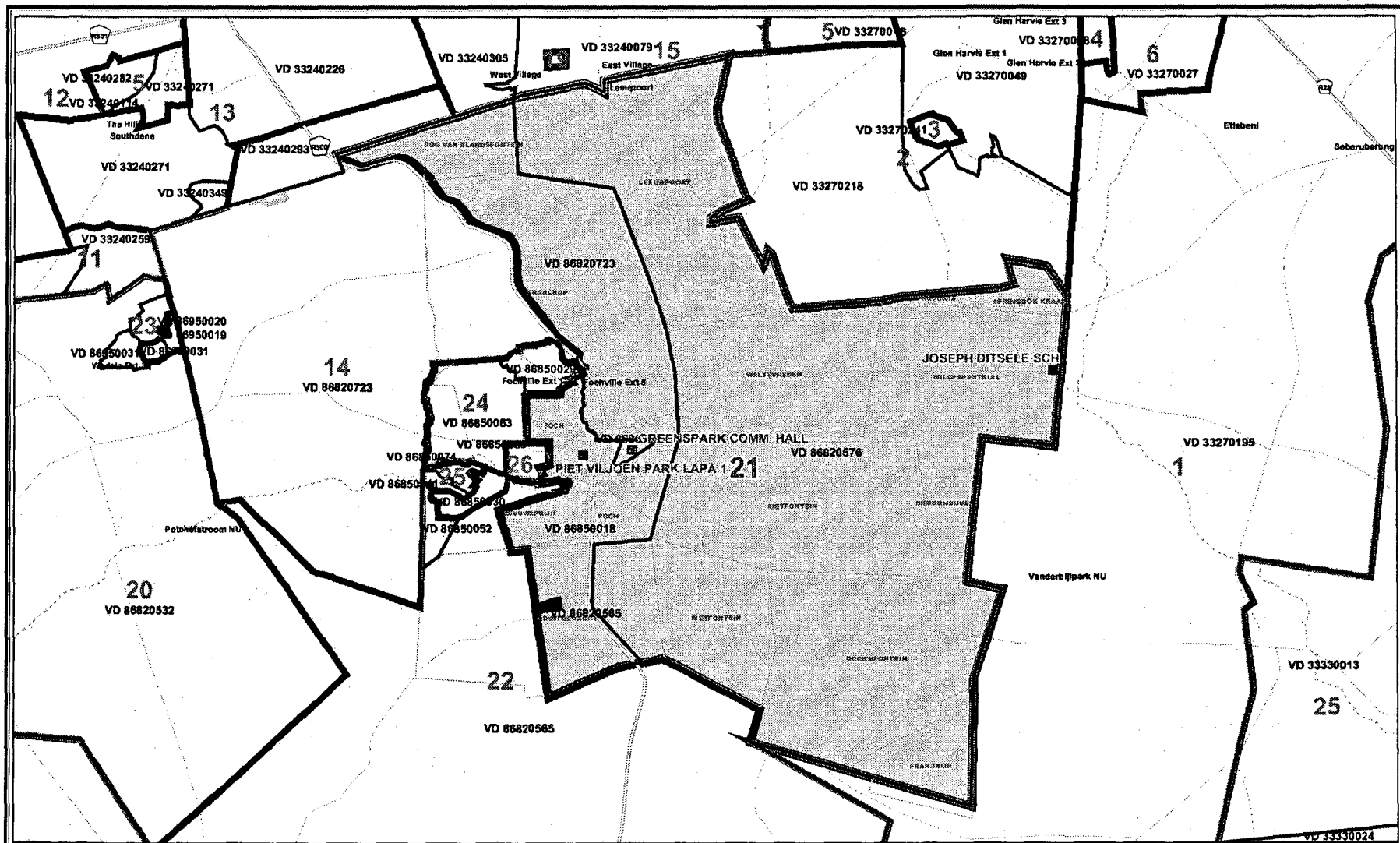
Legend		
	Provincial Boundary	
	Local Municipality	
	District Management Area	
	Traditional Authority Area	
	Parent Farms	
	Ward	
	Voting District	
	Dam	
	Main Road	
	Road	
	River	

Merafong City Cross Boundary Local Municipality
 Publication of the delimitation of Ward 20
 of Merafong City Cross Boundary Local Municipality (CBLC8)
 in terms of Item 5 of Schedule 1 to the
 Local Government: Municipal Structures Act, 1998
 (Act No. 117 of 1998)

NOT TO SCALE
DATE February 2005
WARD NUMBER 20

Additional information relating to this map
 can be obtained by contacting the
 Municipal Demarcation Board at:
 Tel: (012) 342 2481 Fax: (012) 342 2480
 e-mail: info@demarcation.org.za
 Website: www.demarcation.org.za
 Address: Private Bag X28, Hatfield 0028





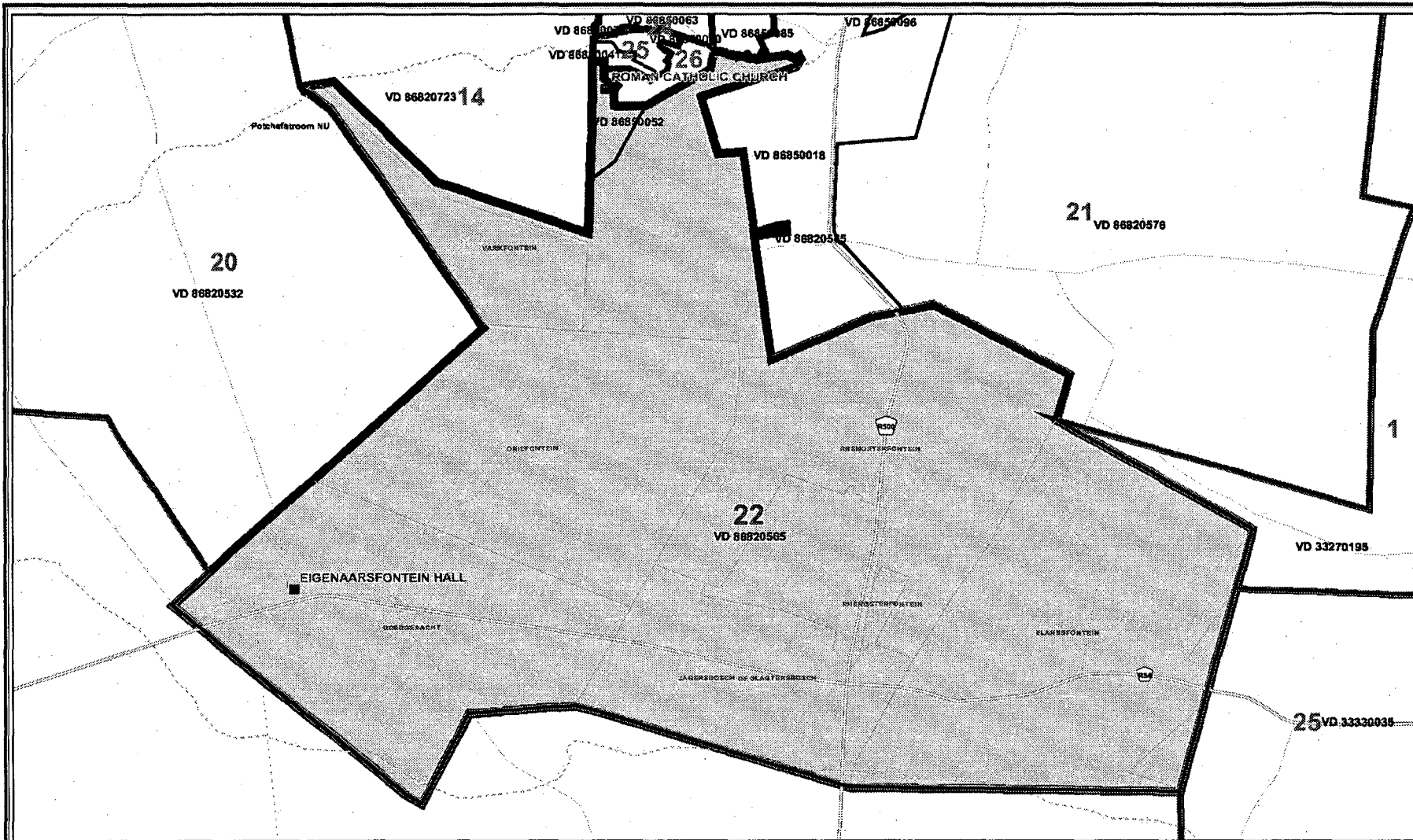
Legend		
	Provincial Boundary	
	Local Municipality	
	District Management Area	
	Traditional Authority Area	
	Parent Farms	
	Ward	
	Voting District	
	Road	
	River	
	Dam	
	Voting Station	

Merafong City Cross Boundary Local Municipality
 Publication of the delimitation of Ward 21
 of Merafong City Cross Boundary Local Municipality(CBLC8)
 in terms of Item 5 of Schedule 1 to the
 Local Government: Municipal Structures Act, 1998
 (Act No.117 of 1998)

 NOT TO SCALE
DATE February 2005
WARD NUMBER 21

Additional information relating to this map
 can be obtained by contacting the
 Municipal Demarcation Board at:
 Tel: (012) 342 2481 Fax: (012) 342 2480
 e-mail: info@demarcation.org.za
 Website: www.demarcation.org.za
 Address: Private Bag X28, Hatfield 0028





Legend

Provincial Boundary	Parent Farms	Voting Station
Local Municipality	Ward	Main Road
District Management Area	Voting District	Road
Traditional Authority Area	Dam	River

Merafong City Cross Boundary Local Municipality
 Publication of the delimitation of Ward 22
 of Merafong City Cross Boundary Local Municipality (CBLCB)
 in terms of Item 5 of Schedule 1 to the
 Local Government: Municipal Structures Act, 1998
 (Act No. 117 of 1998)

NOT TO SCALE

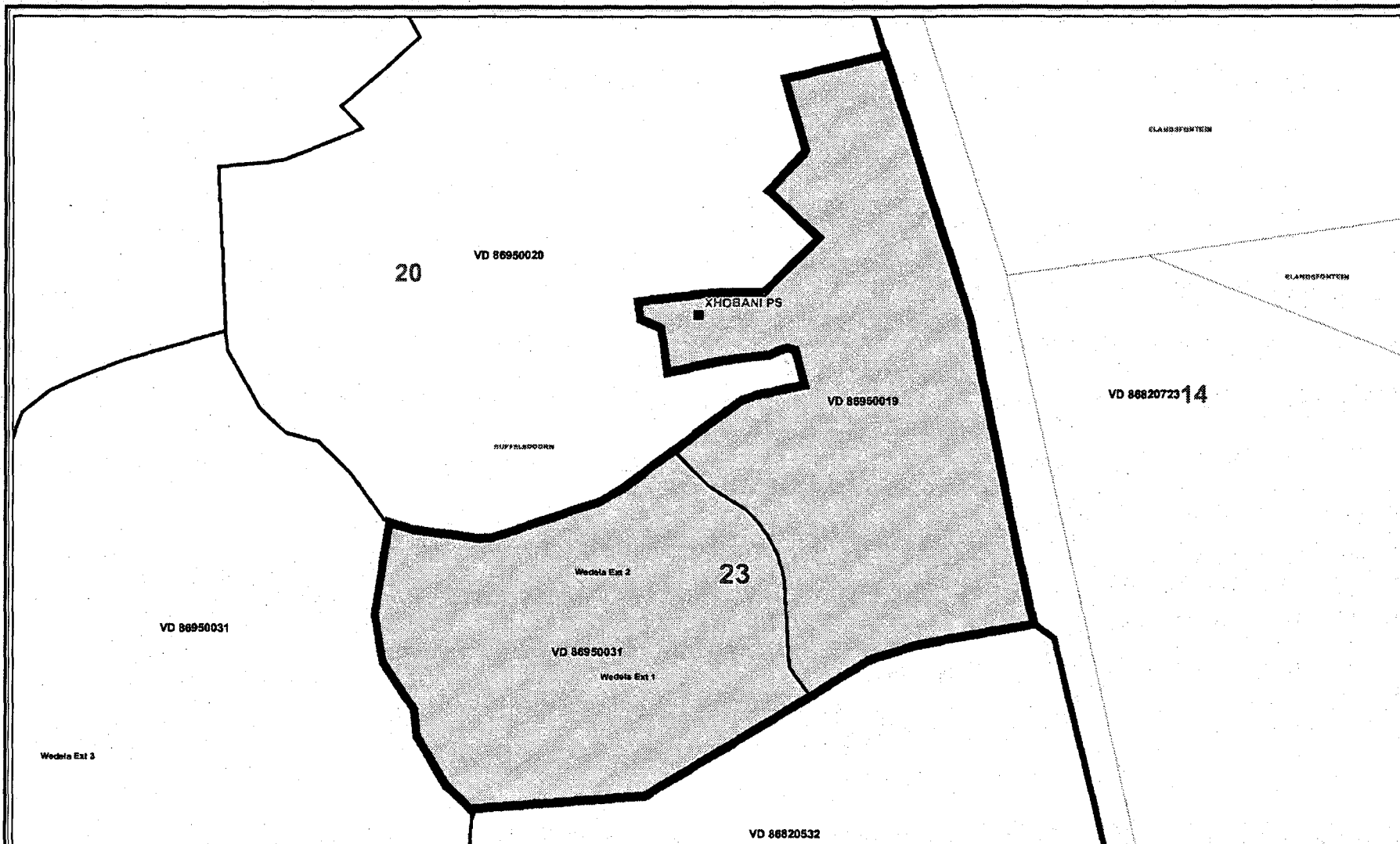
DATE
February 2005

WARD NUMBER
22

Additional information relating to this map
 can be obtained by contacting the
 Municipal Demarcation Board at:

Tel: (012) 342 2481 Fax: (012) 342 2480
 e-mail: info@demarcation.org.za
 Website: www.demarcation.org.za
 Address: Private Bag X28, Hatfield 0028



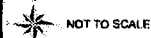


Legend

- Provincial Boundary
- Local Municipality
- District Management Area
- Traditional Authority Area
- Parent Farms
- Ward
- Voting District
- Dam
- Voting Station
- Main Road
- Road
- River

Merafong City Cross Boundary Local Municipality

Publication of the delimitation of Ward 23
of Merafong City Cross Boundary Local Municipality (CBLC8)
in terms of Item 5 of Schedule 1 to the
Local Government: Municipal Structures Act, 1998
(Act No. 117 of 1998)



NOT TO SCALE

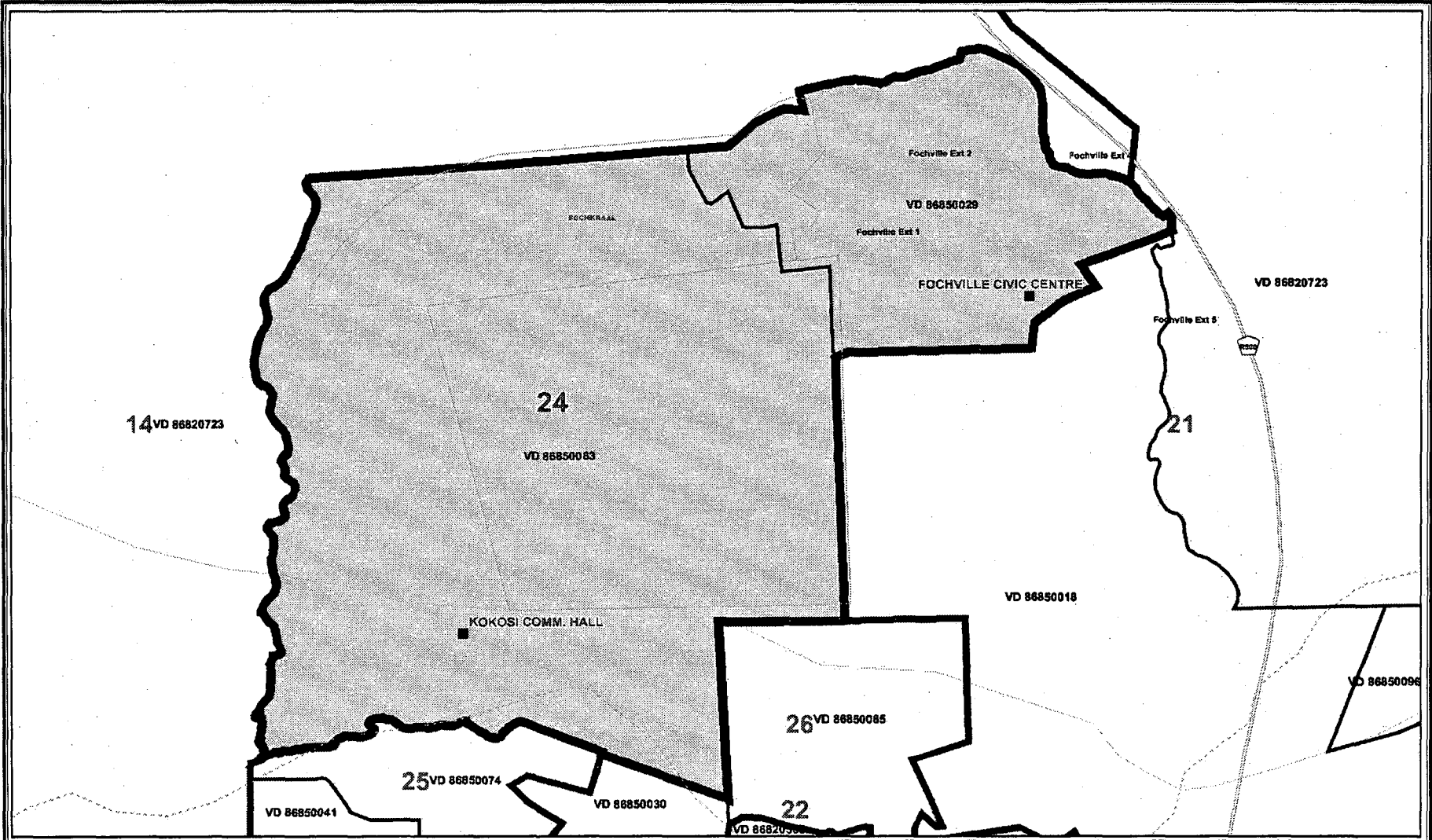
DATE
February 2005

WARD NUMBER
23

Additional information relating to this map
can be obtained by contacting the
Municipal Demarcation Board at:

Tel: (012) 342 2481 Fax: (012) 342 2480
e-mail: info@demarcation.org.za
Website: www.demarcation.org.za
Address: Private Bag X28, Hatfield 0028





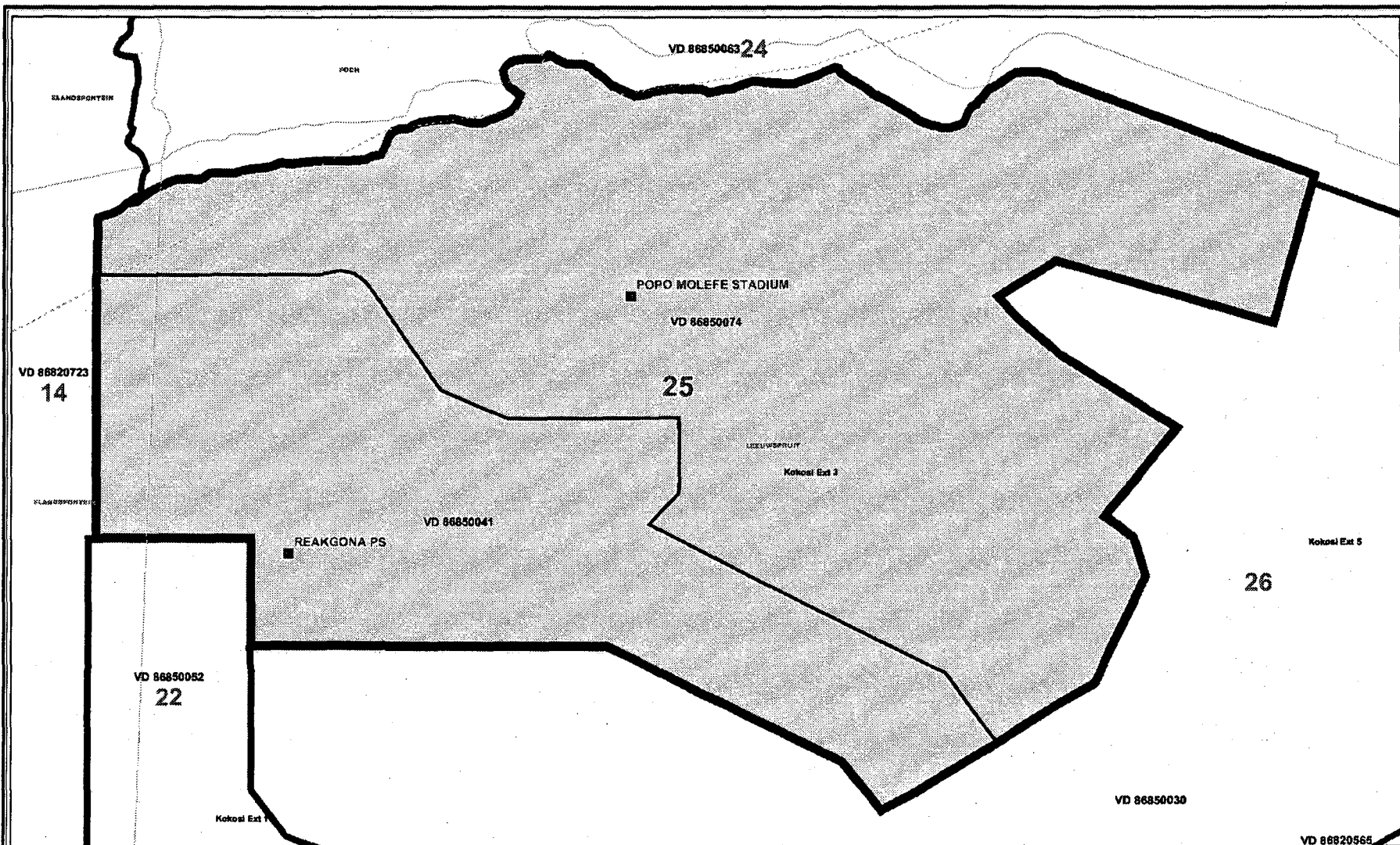
Legend		
	Provincial Boundary	
	Parent Farms	
	Local Municipality	
	Ward	
	District Management Area	
	Voting District	
	Traditional Authority Area	
	Dam	
	Main Road	
	Road	
	River	

Merafong City Cross Boundary Local Municipality
 Publication of the delimitation of Ward 24
 of Merafong City Cross Boundary Local Municipality (CBLC8)
 in terms of Item 5 of Schedule 1 to the
 Local Government: Municipal Structures Act, 1998
 (Act No. 117 of 1998)

	NOT TO SCALE
DATE	February 2005
WARD NUMBER	24

Additional information relating to this map
 can be obtained by contacting the
 Municipal Demarcation Board at:
 Tel: (012) 342 2481 Fax: (012) 342 2480
 e-mail: info@demarcation.org.za
 Website: www.demarcation.org.za
 Address: Private Bag X28, Hatfield 0028





Legend		
Provincial Boundary	Parent Farms	Voting Station
Local Municipality	Ward	Main Road
District Management Area	Voting District	Road
Traditional Authority Area	Dam	River

Merafong City Cross Boundary Local Municipality
 Publication of the delimitation of Ward 25
 of Merafong City Cross Boundary Local Municipality (CBLC8)
 in terms of Item 5 of Schedule 1 to the
 Local Government: Municipal Structures Act, 1998
 (Act No. 117 of 1998)

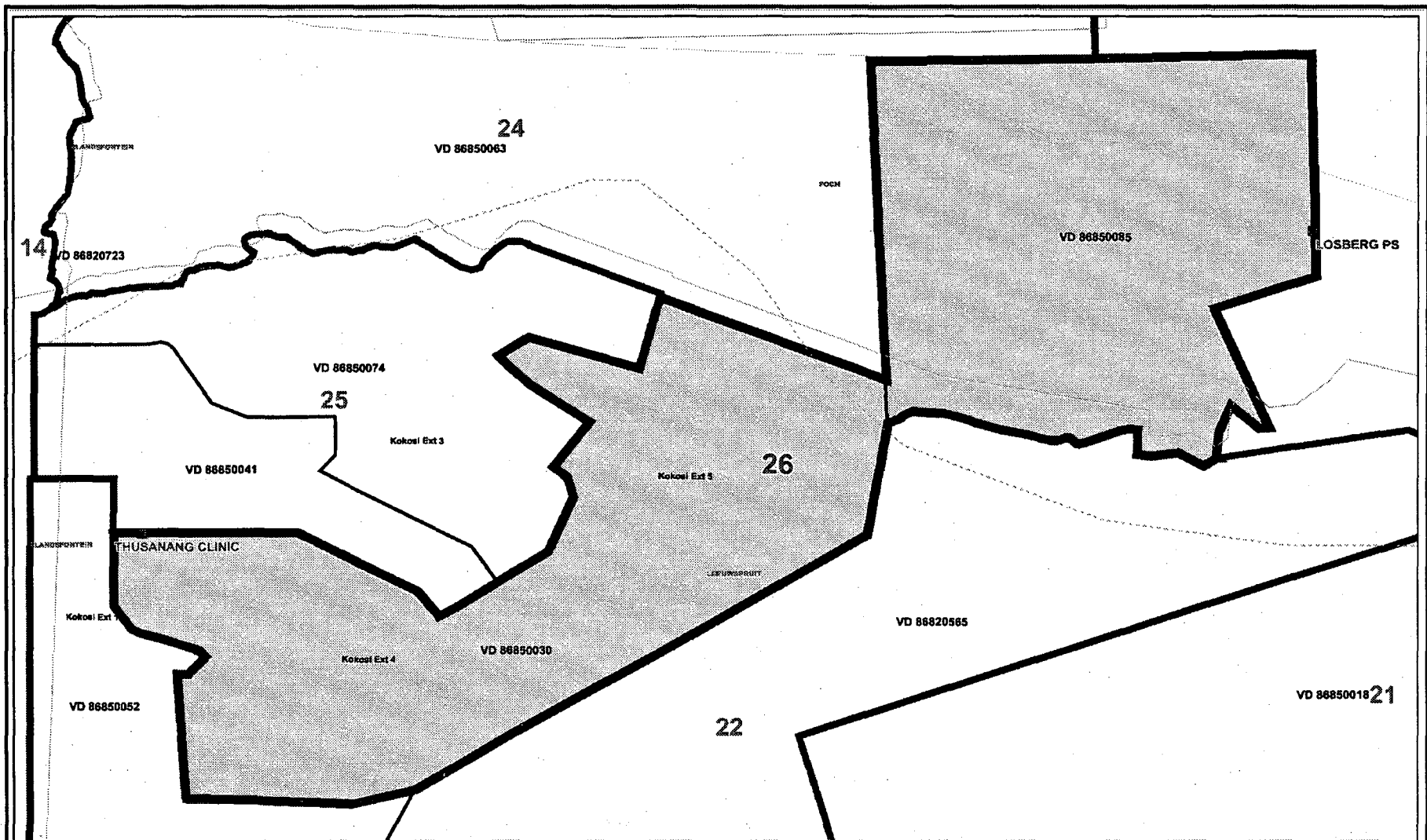
NOT TO SCALE

DATE
February 2005
WARD NUMBER
25

Additional information relating to this map
 can be obtained by contacting the
 Municipal Demarcation Board at:

Tel: (012) 342 2481 Fax: (012) 342 2480
 e-mail: info@demarcation.org.za
 Website: www.demarcation.org.za
 Address: Private Bag X28, Hatfield 0028





Legend		
	Provincial Boundary	
	Local Municipality	
	District Management Area	
	Traditional Authority Area	
	Parent Farms	
	Ward	
	Voting District	
	Dam	
	Main Road	
	Road	
	River	

Merafong City Cross Boundary Local Municipality
 Publication of the delimitation of Ward 26
 of Merafong City Cross Boundary Local Municipality (CBLC8)
 in terms of Item 5 of Schedule 1 to the
 Local Government: Municipal Structures Act, 1998
 (Act No. 117 of 1998)

	NOT TO SCALE
DATE	February 2005
WARD NUMBER	26

Additional information relating to this map
 can be obtained by contacting the
 Municipal Demarcation Board at:
 Tel: (012) 342 2481 Fax: (012) 342 2480
 e-mail: info@demarcation.org.za
 Website: www.demarcation.org.za
 Address: Private Bag X28, Hatfield 0028



Printed by the Government Printer, Bosman Street, Private Bag X85, Pretoria, 0001, for the Gauteng Provincial Administration, Johannesburg
 Gedruk deur die Staatsdrukker, Bosmanstraat, Private Sak X85, Pretoria, 0001, vir die Gauteng Provinsiale Administrasie, Johannesburg