


**THE PROVINCE OF  
GAUTENG**



**DIE PROVINSIE  
GAUTENG**


**Provincial Gazette Extraordinary  
Buitengewone Provinsiale Koerant**

**Vol. 12**

**PRETORIA, 14 AUGUST  
AUGUSTUS 2006**

**No. 296**

**We all have the power to prevent AIDS**



**Prevention is the cure**

**AIDS  
HELPLINE**

**0800 012 322**

**DEPARTMENT OF HEALTH**



9771682452005

06296

---



---

**CONTENTS • INHOUD**

<i>No.</i>		<i>Page No.</i>	<i>Gazette No.</i>
<b>GENERAL NOTICE</b>			
2394	Local Government: Municipal Demarcation Act (27/1998): Municipal Demarcation Board: Notice in terms of section 21.....	2	296

---



---



---

**GENERAL NOTICE**


---

**NOTICE 2394 OF 2006**

**MUNICIPAL DEMARCATION BOARD  
NOTICE IN TERMS OF SECTION 21 OF THE LOCAL GOVERNMENT:  
MUNICIPAL DEMARCATION ACT, 1998.  
(Gauteng)**

In terms of section 21 of the Local Government: Municipal Demarcation Act, 1998 (Act No.27 of 1998) the Municipal Demarcation Board has re-determined the municipal boundaries of Lesedi Local Municipality (GT423); Sedibeng District Municipality (DC42) and Ekurhuleni Metropolitan Municipality (EKU) by excluding portions of the farms Bultfontein and Boschfontein, and the Blue Valley Agricultural Holdings, from the municipal areas of Lesedi and Sedibeng, and including them into the municipal area of Ekurhuleni.

Any person aggrieved by this re-determination may submit objections within 30 days of publication of this notice to:

The Municipal Demarcation Board  
Private Bag X 28  
**HATFIELD**  
0028

Fax: 012-3422480 or E-mail: [robert@demarcation.co.za](mailto:robert@demarcation.co.za)

**VUYO MLOKOTI**  
**CHAIRPERSON: MUNICIPAL DEMARCATION BOARD**  
**REFERENCE: DEM136**

**KENNISGEWING 2394 VAN 2006****MUNISIPALE AFBAKENINGSRAAD  
KENNISGEWING INGEVOLGE ARTIKEL 21 VAN DIE WET OP PLAASLIKE  
REGERING: MUNISIPALE AFBAKENING, 1998.  
(Gauteng)**

Die Munisipale Afbakeningsraad het, ingevolge artikel 21 van die Wet op Plaaslike Regering: Munisipale Afbakening, 1998 (Wet No. 27 van 1998) die munisipale grense van Lesedi Plaaslike Munisipaliteit (GT423), Sedibeng Distrik Munisipaliteit (DC42) en Ekurhuleni Metropolitaanse Munisipaliteit (EKU) herbepaal deur gedeeltes van die plase Bultfontein en Boschfontein, en die Blue Valley Landbouhoewes, uit te sluit van die munisipale gebiede van Lesedi en Sedibeng en dit in te sluit in Ekurhuleni.

Enige persoon wat deur hierdie herbepaling verontreg voel kan binne 30 dae vanaf die publikasie van hierdie kennisgewing skriftelike besware stuur aan:

Die Munisipale Afbakeningsraad  
Privaatsak X 28  
**HATFIELD**  
0028

Faks: 012-3422480

E-pos: robert@demarcation.org.za

**VUYO MLOKOTI**  
**VOORSITTER: MUNISIPALE AFBAKENINGSRAAD**  
**VERWYSING: DEM136**



MAP NUMBER:  
**DEM136\_A**

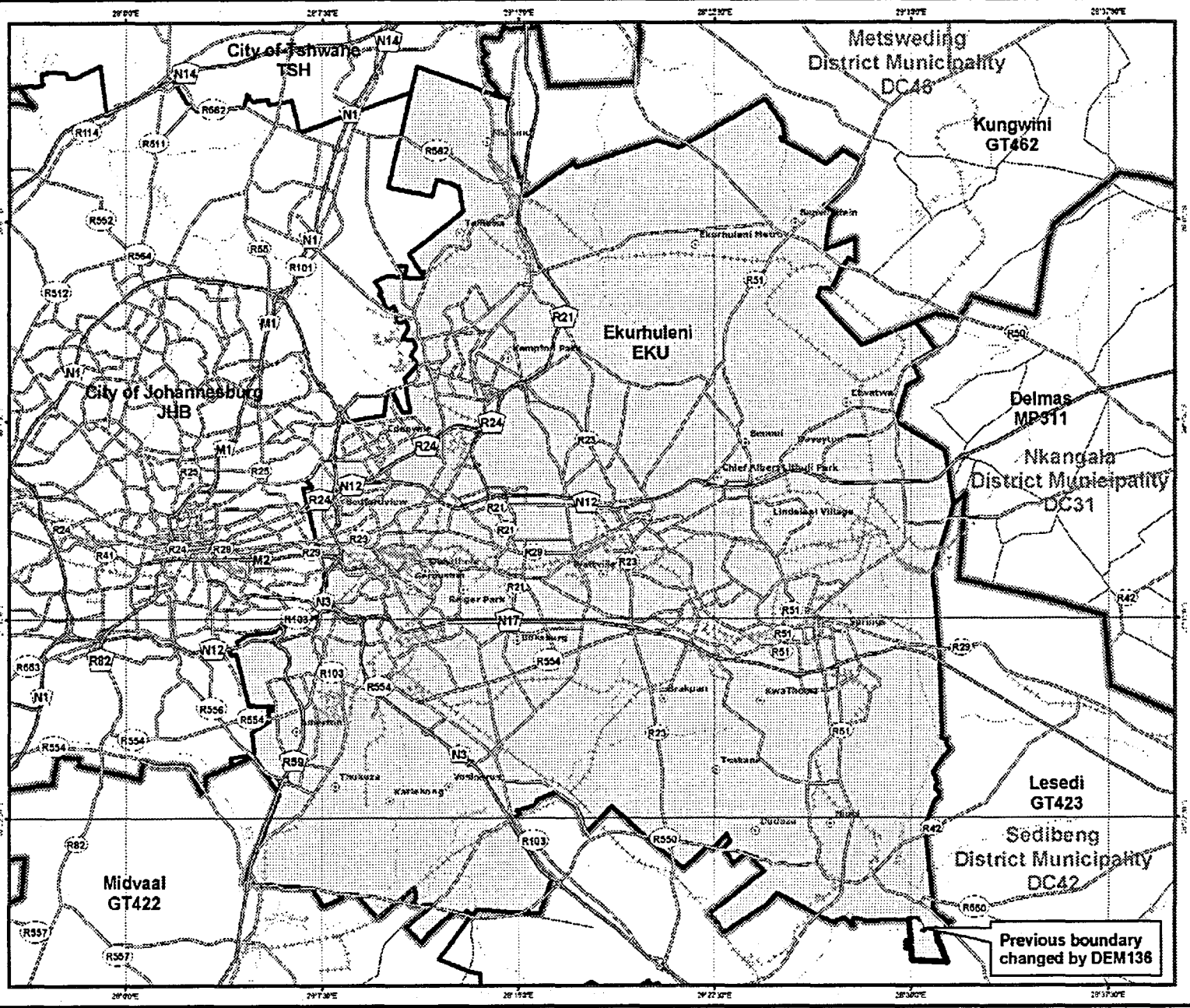

DATE:  
**August 2006**

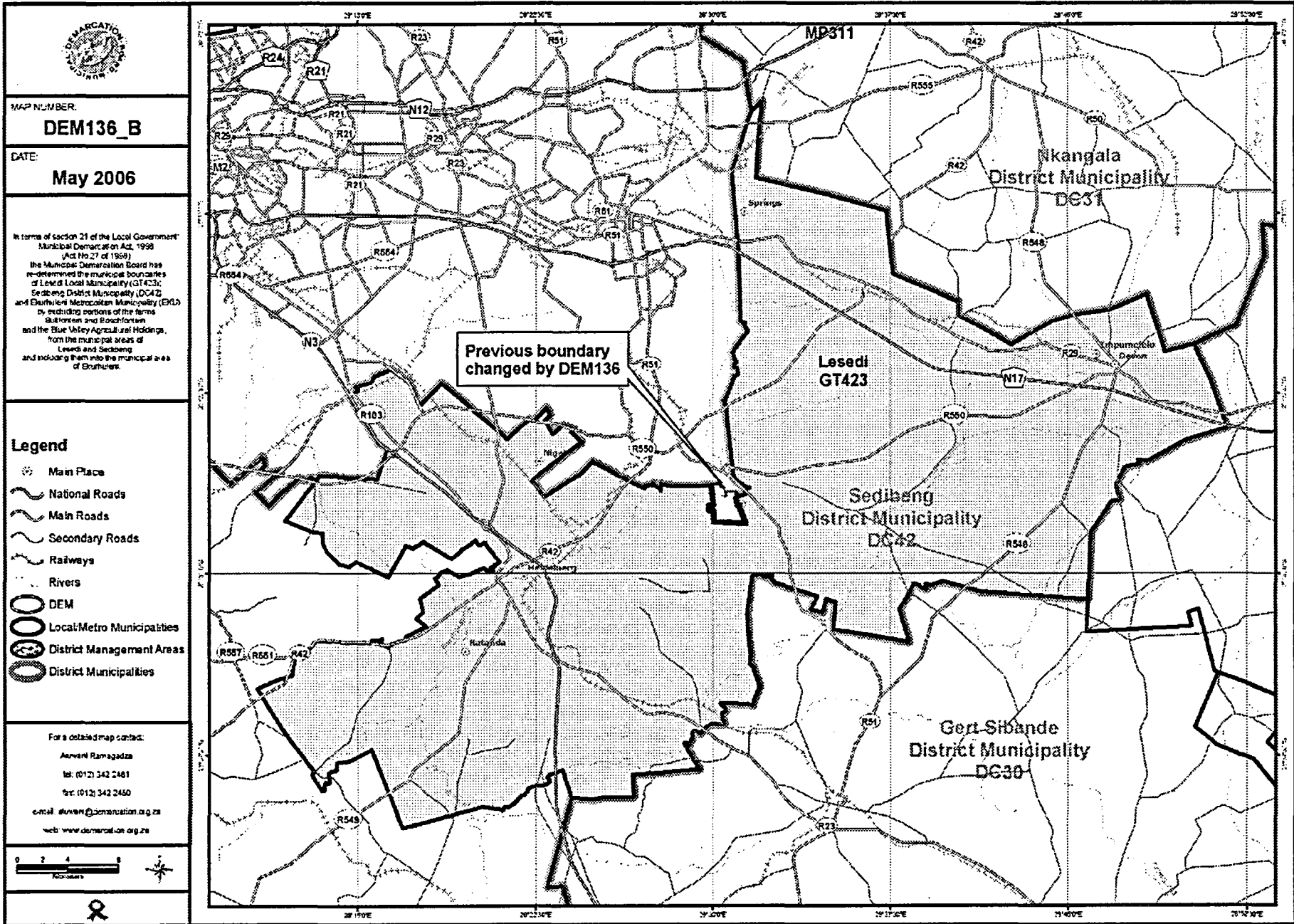
In terms of section 21 of the Local Government Municipal Demarcation Act, 1998 (Act No 27 of 1998) the Municipal Demarcation Board has re-determined the municipal boundaries of Lesedi Local Municipality (GT423), Sedibeng District Municipality (DC42) and Ekurhuleni Metropolitan Municipality (Eku) by excluding portions of the farms Buffforten and Boschfontein and the Blue Valley Agricultural Holdings, from the municipal areas of Lesedi and Sedibeng, and including them into the municipal area of Ekurhuleni.

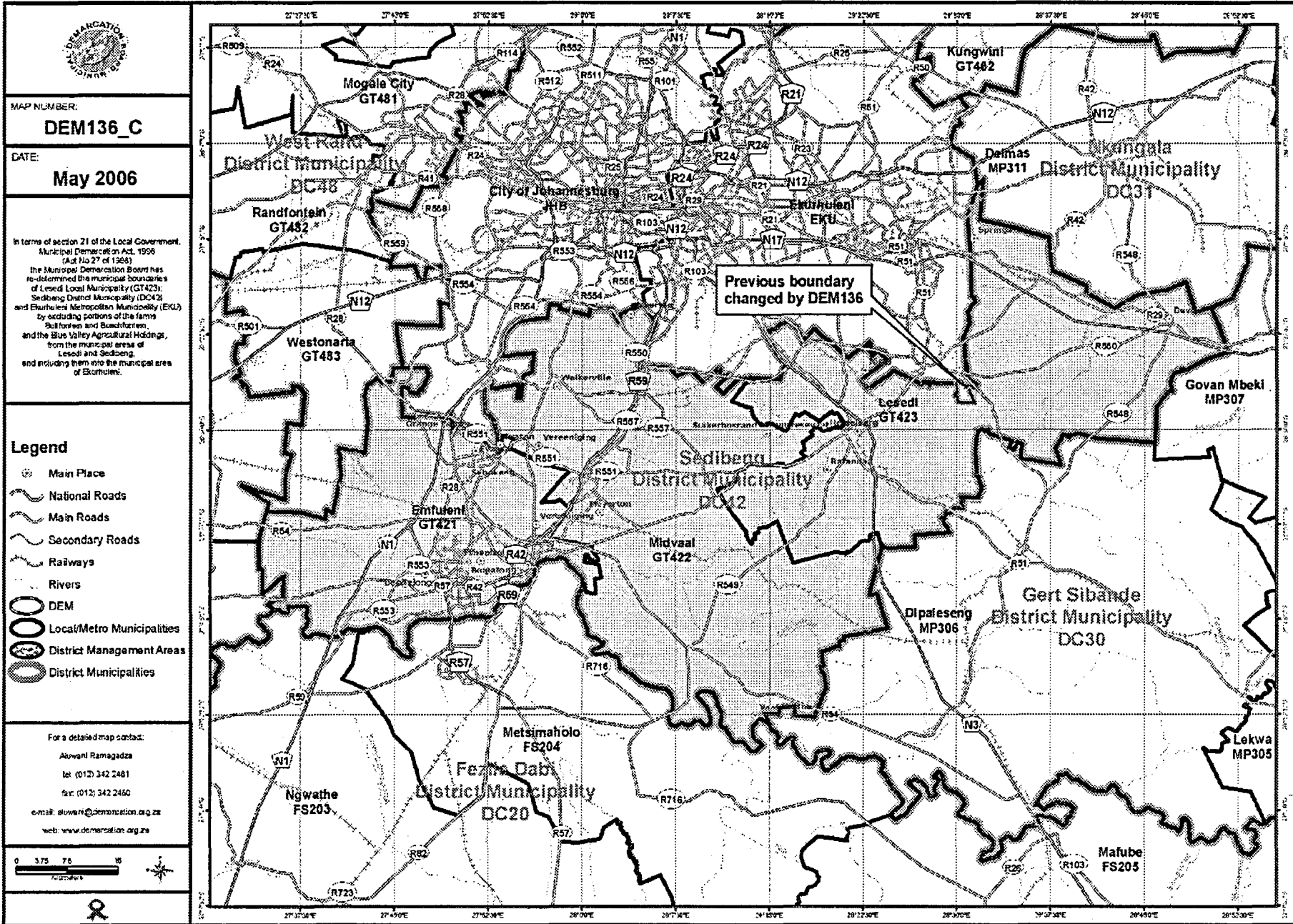
**Legend**

- Main Place
- National Roads
- Main Roads
- Secondary Roads
- Railways
- Rivers
- DEM
- Local/Metro Municipalities
- District Management Areas
- District Municipalities

For a detailed map contact:  
Auwani Ramagadza  
tel: (012) 342 2461  
fax: (012) 342 2460  
e-mail: auwani@demarcation.org.za  
web: www.demarcation.org.za







01020000

