


**THE PROVINCE OF  
GAUTENG**



**DIE PROVINSIE  
GAUTENG**

**Provincial Gazette Extraordinary  
Buitengewone Provinsiale Koerant**


Vol. 12

PRETORIA, 23 NOVEMBER 2006

No. 424

**We all have the power to prevent AIDS**

AIDS  
affects  
us all



A  
new  
struggle

**Prevention is the cure**

**AIDS  
HELPLINE**

**0800 012 322**

DEPARTMENT OF HEALTH



9771682452005

06424

---

**CONTENTS**

<i>No.</i>		<i>Page No.</i>	<i>Gazette No.</i>
<b>GENERAL NOTICES</b>			
5143	Gauteng Transport Infrastructure Act (8/2001): Increase in width of a portion of Provincial Roads P139-1 and P126-1 over Portions 10, 18 and 103 of the farm Panorama 200 IQ, District of Roodepoort .....	3	424
5144	do.: Reduction of the width of portions of Provincial Roads P139-1 and P126-1 over Portions 2, 136 and 237 of the farm Panorama 200 IQ, District of Roodepoort.....	5	424

---

---

## GENERAL NOTICES

---

### NOTICE 5143 OF 2006

#### **THE PROCLAMATION OF THE INCREASE IN WIDTH OF A PORTION OF PROVINCIAL ROADS P139-1 AND P126-1 OVER PORTIONS 10, 18 AND 103 OF THE FARM PANORAMA 200 IQ, DISTRICT ROODEPOORT**

In terms of section 11(2) of the Gauteng Transport Infrastructure Act, 2001 (Act No. 8 of 2001) the MEC for Public Transport, Roads and Works hereby increases the width of portions of Provincial Roads P139-1 and P126-1 over Portions 10, 18 and 103 of the farm Panorama 200 IQ, District Roodepoort, as indicated on the accompanying sketch plan.

Boundary beacons, demarcating the aforementioned increase in width of the roads have been placed on the land concerned and plan GRP 03/16/1Exp indicating the land encroached upon by the roads, is available for inspection by any interested person during office hours at the Office of the Department of Public Transport, Roads and Works, Sage Life Building, 41 Simmonds Street, Johannesburg.

Executive Council Resolution: 1 of 19 January 2004

Reference: 2/1/1/2/3/1-K72 (1)

---

### KENNISGEWING 5143 VAN 2006

#### **DIE PROKLAMASIE VAN DIE VERBREIDING VAN 'N GEDEELTE VAN PROVINSIALE PAAIE P139-1 EN P126-1 OOR GEDEELTES 10, 18 EN 103 VAN DIE PLAAS PANORAMA 200 IQ, DISTRIK ROODEPOORT**

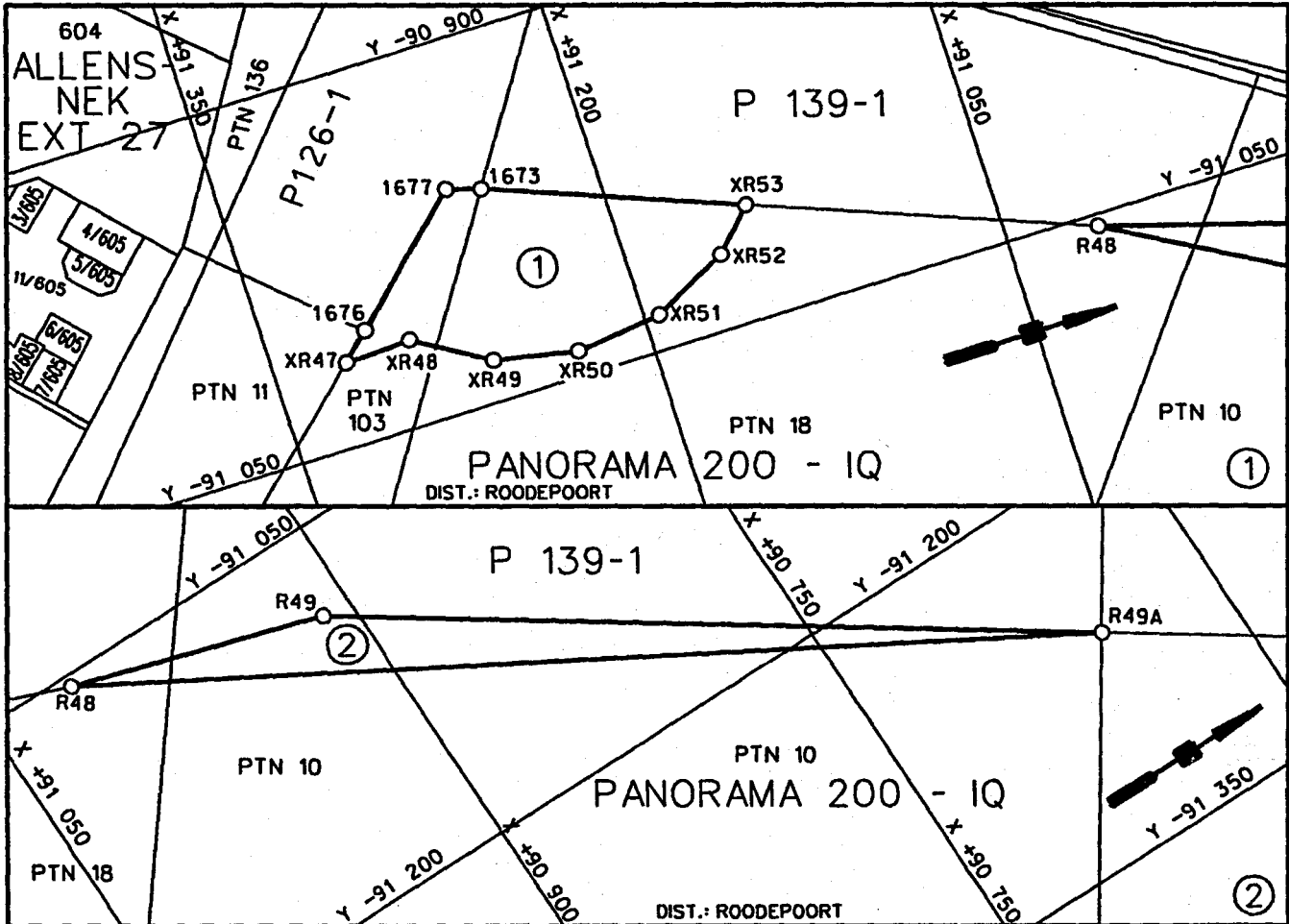
Ingevolge artikel 11(2) van die Gauteng Transport Infrastructure Act, 2001 (Act nr. 8 of 2001) proklameer die LUR vir Openbare Vervoer, Paaie en Werke hiermee die verbreding van Provinsiale Paaie P139-1 en P126-1 oor gedeeltes 10, 18 en 103 van die plaas Panorama 200 IQ, Distrik Roodepoort, soos op die bygaande sketsplan aangetoon.

Grensbakens wat voormelde verbreding van paaie afbaken, is op die betrokke grond geplaas en plan GRP 03/16/1Exp wat die betrokke verbreding aantoon, is gedurende kantoorure by die Kantoor van die Departement van Openbare Vervoer, Paaie en Werke, Sage Life Gebou, Simmondsstraat 41, Johannesburg vir enige belanghebbende persoon ter insae.

Uitvoerende Raadsbesluit: 1 van 19 Januarie 2004

Verwysing: 2/1/1/2/3/1-K72 (1)

00002020



**VERWYSINGS / REFERENCE**

PROKLAMASIE VAN PADVERBREDINGS  
 PROCLAMATION OF THE INCREASE IN WIDTH



DIE FIGURE : 1. 1677, 1673, XR53-XR47, 1676, 1677

2. R48, R49, R49A, R48.

VERTEENWOORDIG DIE PROKLAMASIE VAN DIE VERBREDINGS VAN VAN DIE BETROKKE GEDEELTES VAN PROVINSIALE PAAIE P139-1 EN P126-1 OOR GEDEELTES 10, 18 EN 103 VAN DIE PLAAS PANORAMA 200 IQ SOOS BEDOEL BY AFKONDIGING DAARVAN IN DIE PROVINSIALE KOERANT EN IN DETAIL GETOON OP PLAN GRP 03/16/1Exp

THE FIGURES : 1. 1677, 1673, XR53-XR47, 1676, 1677.

2. R48, R49, R49A, R48.

REPRESENT THE PROCLAMATION OF THE INCREASE IN WIDTH OF THE PORTIONS CONCERNED OF PROVINCIAL ROADS P139-1 AND P126-1 OVER PORTIONS 10, 18 AND 103 OF THE FARM PANORAMA 200 IQ AS INTENDED BY PUBLICATION THEREOF IN THE PROVINCIAL GAZETTE AND SHOWN ON PLAN GRP 03/16/1Exp

BUNDEL NR. / FILE NO. 2/1/1/2/3/1-K72(11)

COORDINATE LYS/CO-ORDINATE LIST WG 27° KONST./CONST. Y- +/- 0.000 X- +2 800 000.000

1673	-90964.150	+91246.460	R49A	-91263.390	+90650.600	XR50	-91039.848	+91229.340
1676	-91005.150	+91309.590	XR47	-91015.735	+91320.584	XR51	-91035.592	+91193.785
1677	-90960.000	+91260.150	XR48	-91014.637	+91293.226	XR52	-91019.629	+91162.358
R48	-91054.867	+91013.060	XR49	-91032.922	+91263.334	XR53	-91003.113	+91146.280
R49	-91085.490	+90912.020						

**NOTICE 5144 OF 2006****REDUCTION OF THE WIDTH OF PORTIONS OF PROVINCIAL ROADS P139-1 AND P126-1 OVER PORTIONS 2, 136 AND 237 OF THE FARM PANORAMA 200 IQ: DISTRICT OF ROODEPOORT**

In terms of section 11(2) of the Gauteng Transport Infrastructure Act, 2001 (Act No. 8 of 2001) the MEC for Public Transport, Roads and Works hereby reduces the width of portions of Provincial Roads P139-1 and P126-1 over portions 2, 136 and 237 of the farm Panorama 200 IQ, District Roodepoort as indicated on the accompanying sketch plan.

Boundary beacons demarcating the aforementioned reduction of the width of the roads have been placed on the land concerned and plan GRP 03/16/1 Exp depicting the reduction concerned, is available for inspection by any interested person during office hours at the Office of the Department of Public Transport, Roads and Works, Sage Life Building, 41 Simmonds Street, Johannesburg.

Executive Council Resolution: 1 of 19 January 2004

Reference: 2/1/1/2/3/1-K72 (1)

---

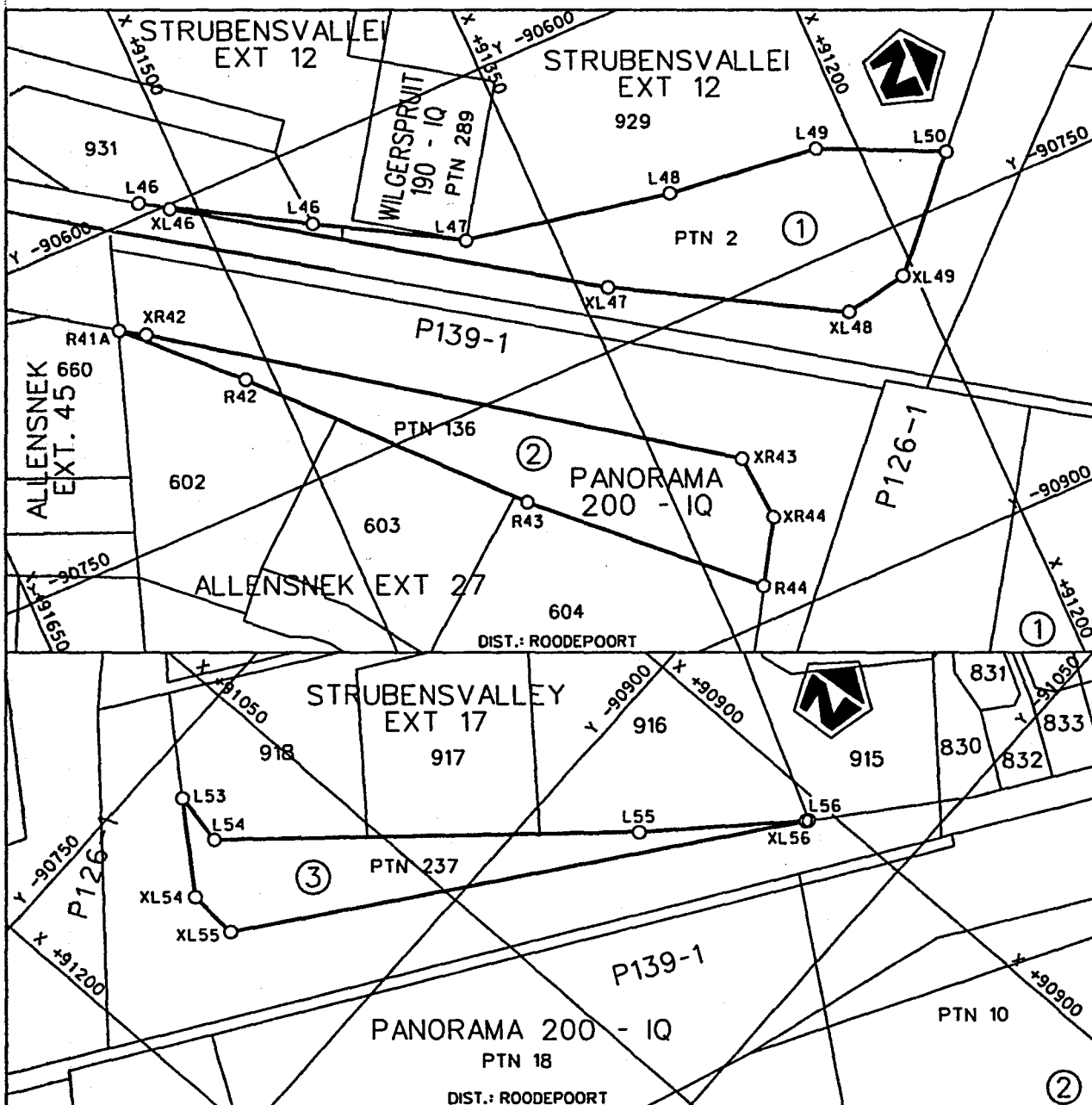
**KENNISGEWING 5144 VAN 2006****VERMINDERING VAN DIE VERBREDINGS VAN GEDEELTES VAN PROVINSIALE PAAIE P139-1 EN P126-1 OOR GEDEELTES 2, 136 EN 237 VAN DIE PLAAS PANORAMA 200 IQ: DISTRIK ROODEPOORT**

Ingevolge artikel 11(2) van die Gauteng Transport Infrastructure Act, 2001 (Act No. 8 of 2001) verminder die LUR vir Openbare Vervoer, Paaie en Werke hiermee die breedte van Provinsiale Paaie P139-1 and P126-1 oor gedeeltes 2, 136 en 237 van die plaas Panorama 200 IQ: Distrik Roodepoort soos op bygaande sketsplan aangetoon.

Grensbakens wat voormelde vermindering van die verbredings van die paaie afbaken, is op die betrokke grond geplaas en plan GRP 03/16/1 Exp wat die betrokke vermindering aantoon, is gedurende kantoorure by die Kantoor van die Departement van Openbare Vervoer, Paaie en Werke, Sage Life Gebou, Simmondsstraat 41, Johannesburg vir enige belanghebbende persoon ter insae.

Uitvoerende Raadsbesluit: 1 van 19 January 2004

Verwysing: 2/1/1/2/3/1-K72 (1)



**VERWYSINGS / REFERENCE**

VERMINDERING VAN BREEDTE VAN PAABE  
REDUCTION OF WIDTH OF ROADS



- DIE FIGURE : 1. L46-L50, XL49-XL46, L46  
2. R41A, XR42-XR44, R44-R42, R41A.  
3. L53-L56, XL56-XL54, L53.

VERTEENWOORDIG DIE VERMINDERING VAN DIE BREEDTE VAN DIE BETROKKE GEDEELTES VAN PROVINSIALE PAABE P139-1 EN P126-1 OOR GEDEELTES 2, 136 EN 237 VAN DIE PLAAS PANORAMA 200 IQ SOOS BEDOEL BY AFKONDIGING DAARVAN IN DIE PROVINSIALE KOERANT EN IN DETAIL GETOON OP PLAN GRP 03/16/1Exp

- THE FIGURES : 1. L46-L50, XL49-XL46, L46.  
2. R41A, XR42-XR44, R44-R42, R41A.  
3. L53-L56, XL56-XL54, L53.

REPRESENT THE REDUCTION OF THE WIDTH OF THE PORTIONS CONCERNED OF PROVINCIAL ROADS P139-1 AND P126-1 OVER PORTIONS 2, 136 AND 237 OF THE FARM PANORAMA 200 IQ AS INTENDED BY PUBLICATION THEREOF IN THE PROVINCIAL GAZETTE AND SHOWN ON PLAN GRP 03/16/1Exp

KOÖRDINATE LYS/CO-ORDINATE LIST WG 27° KONST./CONST. Y- +/- 0.000 X- +2 800 000.000								
L46	-90636.270	+91453.020	L56	-91001.890	+90909.560	XL49	-90773.751	+91205.501
L47	-90673.370	+91389.280	R41A	-90646.190	+91558.130	XL54	-90806.111	+91130.756
L48	-90691.910	+91291.290	R42	-90692.280	+91512.910	XL55	-90829.976	+91132.481
L49	-90700.370	+91218.430	R43	-90800.850	+91413.820	XL56	-91000.822	+90910.624
L50	-90726.850	+91162.420	R44	-90883.690	+91327.050	XR42	-90653.393	+91546.952
L53	-90770.030	+91098.750	XL46	-90602.136	+91512.070	XR43	-90823.081	+91311.647
L54	-90794.610	+91103.950	XL47	-90721.409	+91336.805	XR44	-90855.084	+91309.234
L55	-90944.480	+90967.250	XL48	-90779.231	+91235.842			

01020000

