

*THE PROVINCE OF
GAUTENG*

*DIE PROVINSIE
GAUTENG*

**Provincial Gazette Extraordinary
Buitengewone Provinsiale Koerant**

Vol. 13

PRETORIA, 19 JANUARY 2007
JANUARIE

No. 14

CONTENTS • INHOUD

<i>No.</i>		<i>Page No.</i>	<i>Gazette No.</i>
GENERAL NOTICES			
216	Gauteng Transport Infrastructure Act (8/2001): Increase in the width of a portion of Provincial Road K15: District of Johannesburg	3	14
217	do.: Proclamation of access roads in connection with Provincial Road K15: District of Johannesburg.....	9	14
218	do.: do.: do.....	11	14

GENERAL NOTICES

NOTICE 216 OF 2007

INCREASE OF THE WIDTH OF A PORTION OF PROVINCIAL ROAD K15 : DISTRICT JOHANNESBURG

In terms of section 11(2) of the Gauteng Transport Infrastructure Act, 2001 (Act No. 8 of 2001) the MEC for Public Transport, Roads and Works hereby proclaims the increase of the width of provincial road K15 over the Remainder, Remainder of Portions 36, 41, 63, 73, 74, 93, 94, 95, 96, 97, 110, 130, 131, 137 and 156 of the farm Doornkop 239 IQ, Remainder of Portion 4 and Portions 12 and 37 of the farm Vlakfontein 238 IQ, Remainder of Portions 40 and 187 of the farm Witpoortje 245 IQ and ervens 1738 – 1744 and 560 of the town Doornkop Ext. 1 as indicated on the accompanying sketch plan.

In terms of section 23(6) of the aforementioned act, it is hereby declared that boundary beacons, demarcating the increase in the width of the portion of the road in question, have been placed on the land and that plan PRS 99/21/1V-7V indicating the land encroached upon by the said road adjustment is available for inspection by any interested person in the Plan Room of the Department of Public Transport, Roads and Works, Sage Life Building, 41 Simmonds Street, Johannesburg.

Reference : 2/1/1/2/3/1 K15(3)

MEC Resolution 014 of 05 January 2007

KENNISGEWING 216 VAN 2007

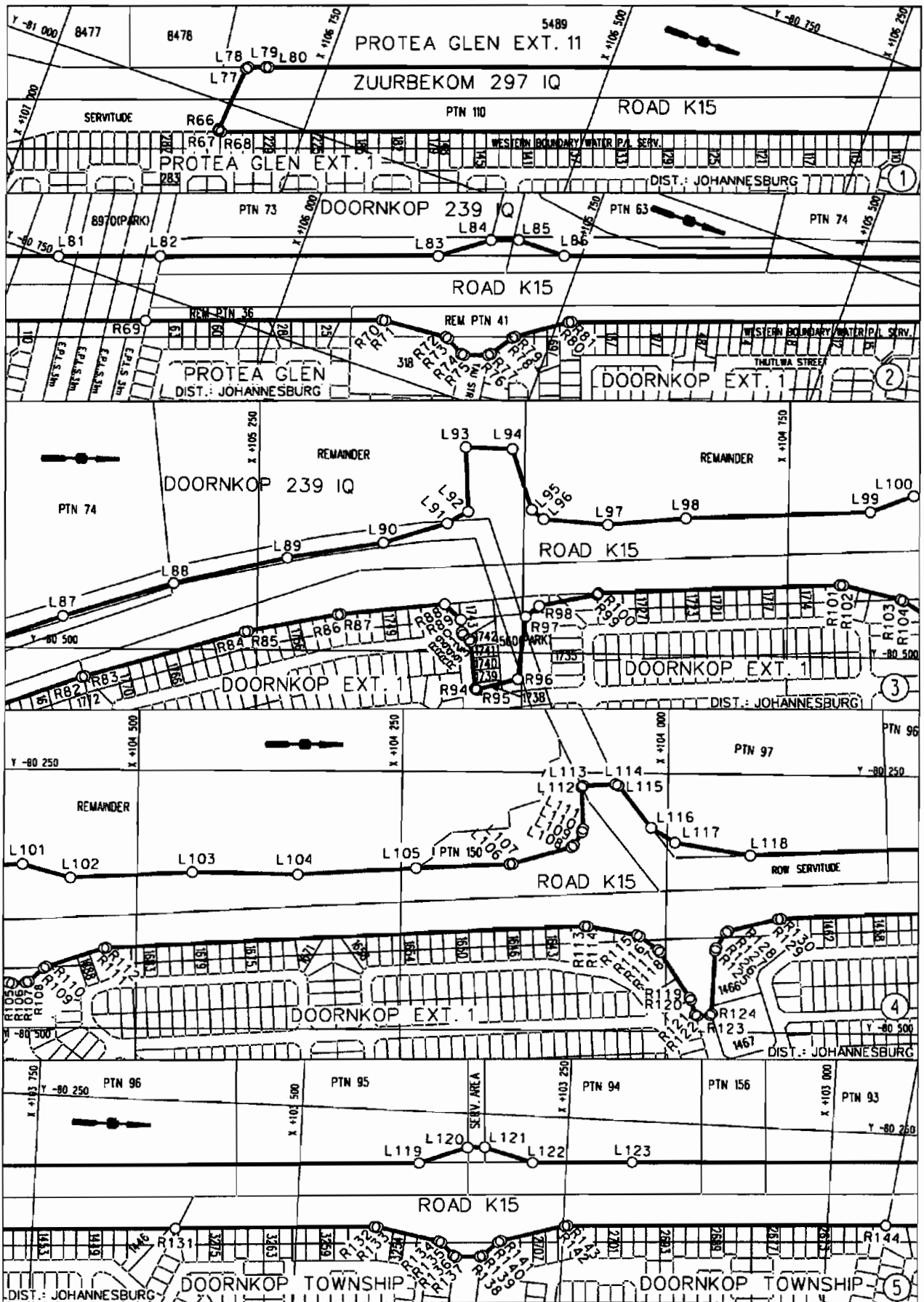
VERMEERDERING VAN DIE BREEDTE VAN 'N GEDEELTE VAN PROVINSIALE PAD K15 : DISTRIK JOHANNESBURG

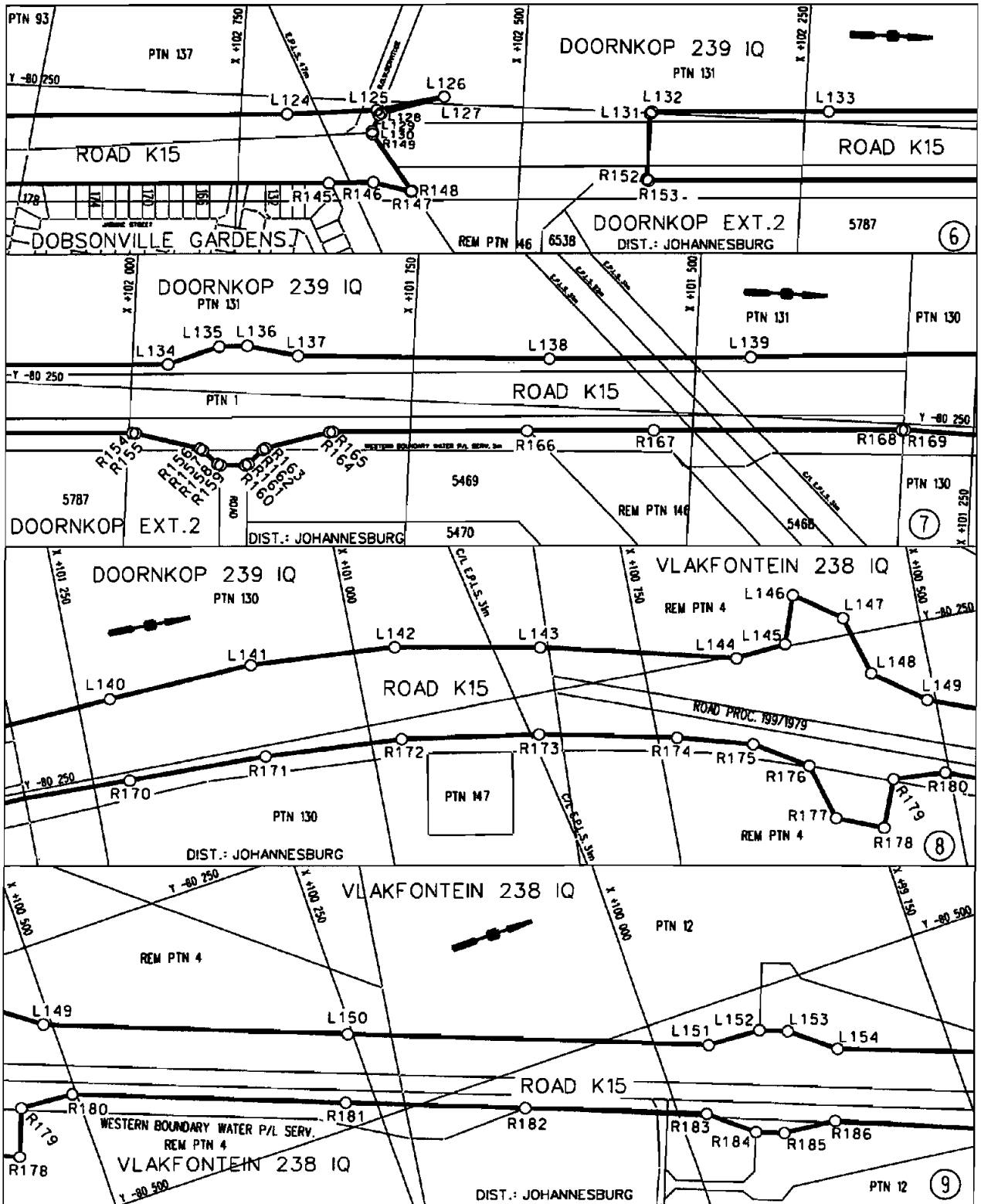
Kragtens artikel 11(2) van die Gauteng Transport Infrastructure Act, 2001 (Act No. 8 of 2001) proklameer die LUR vir Openbare Vervoer, Paaie en Werke hiermee die vermeerdering van die verbreeding van 'n gedeelte van provinsiale pad K15 oor die Restant, Restant van Gedeeltes 36, 41, 63, 73, 74, 93, 94, 95, 96, 97, 110, 130, 131, 137 en 156 van die plaas Doornkop 239IQ, Restant van Gedeelte 4 en Gedeeltes 12 en 37 van die plaas Vlakfontein 238 IQ, Restant van Gedeeltes 40 en 187 van die plaas Witpoortje 245 I Q en erwe 1738 – 1744 en 560 van die dorp Doornkop Uitbr. 1 soos op die bygaande sketsplan aangetoon.

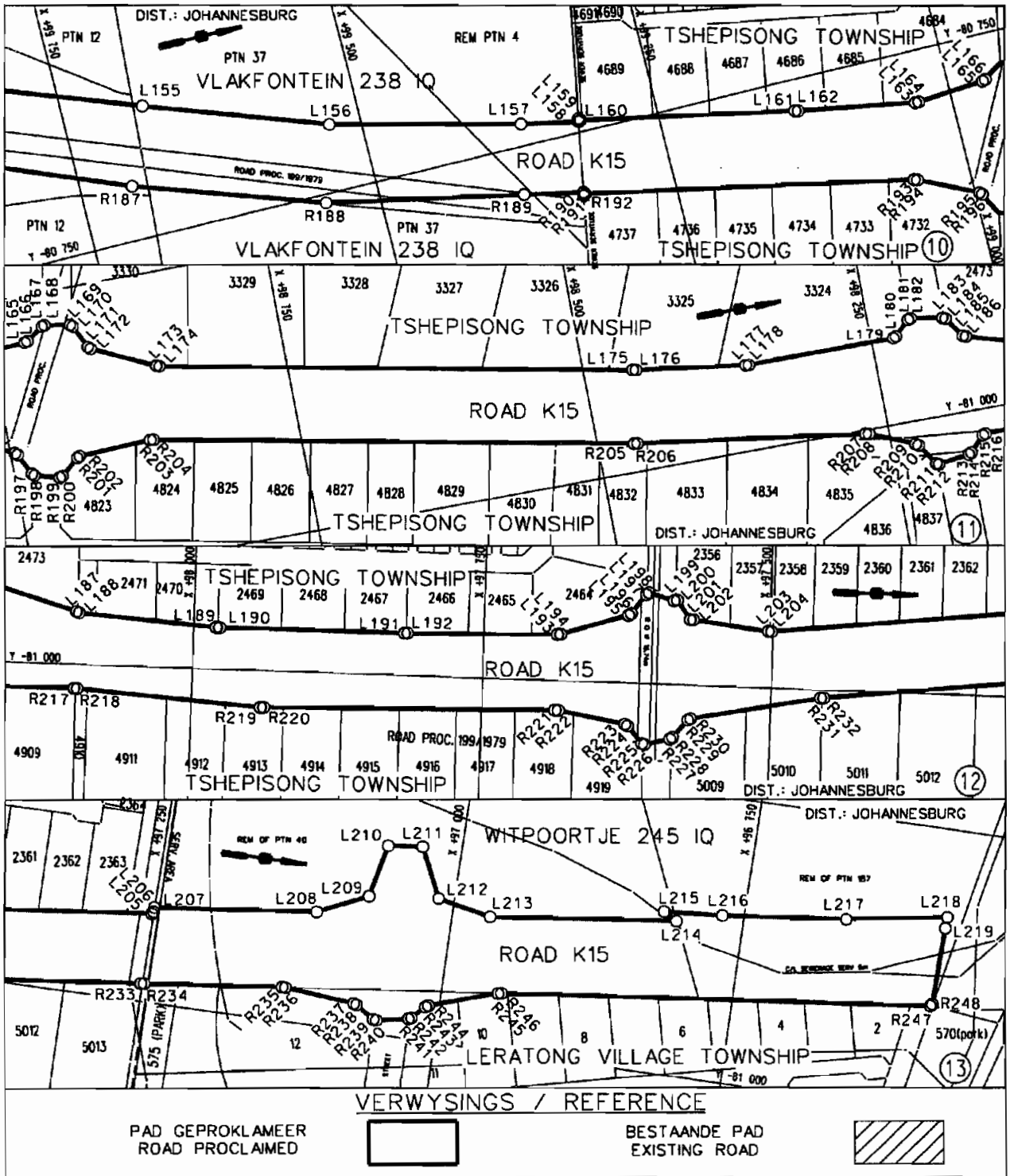
Ingevolge artikel 23(6) van voormelde wet word hiermee verklaar dat grensbakens wat gemelde vermeerdering van die breedte van die gedeelte van die pad aandui, op die grond geplaas is en dat plan PRS 99/21/1V wat die grond aandui wat deur die gemelde padreëling in beslag geneem is, in die Plankamer van die Departement van Openbare Vervoer, Paaie en Werke, Sage Life Gebou, Simmondsstraat 41, Johannesburg vir enige belanghebbende persoon ter insae beskikbaar is.

Verwysing : 2/1/1/2/3/1 K15(3)

LUR Besluit 014 van 05 Januarie 2007







DIE FIGURE : (1) L77-L130, R149-R66, L77.
 (2) L131-L219, R248-R152, L131.
 VERTEENWOORDIG DIE PROKLAMASIE VAN DIE VERBREDING VAN DIE BETROKKE GEDEELTES VAN PROVINSIALE PAD K15 OOR GEDEELTE 110 VAN DIE PLAAS ZUURBekom 297 IQ, DIE RESTANT EN DIE RESTANTE VAN GEDEELTES 36,41 EN GEDEELTES 63,73,74,93,94,95,96,97,130,131,137 EN 156 VAN DIE PLAAS DOORNKOP 239 IQ, RESTANT VAN GEDEELTE 4 EN GEDEELTES 12 EN 37 VAN DIE PLAAS VLAKFONTEIN 238 IQ, RESTANT VAN GEDEETES 40 EN 187 VAN DIE PLAAS WITPOORTJE 245 IQ EN ERWE 1738-1744 EN 560 VAN DIE DORP DOORNKOP UITBR. 1 SOOS BEDOEL BY DIE AFKONDIGING DAARVAN IN DIE PROVINSIALE KOERANT EN IN DETAIL GETOON OP PLANNE PRS 99/21/1V - 7V

THE FIGURE : (1) L77-L130, R149-R66, L77.
 (2) L131-L219, R248-R152, L131.
 REPRESENTS THE PROCLAMATION OF THE WIDENING OF THE PORTIONS CONCERNED OF PROVINCIAL ROAD K15 OVER PORTION 110 OF THE FARM ZUURBekom 297 IQ, THE REMAINDER AND THE REMAINDERS OF PORTIONS 36.41 AND PORTIONS 63.73,74,93,94,95,96,97,130,131,137 AND 156 OF THE FARM DOORNKOP 239 IQ, REMAINDER OF PORTION 4 AND PORTIONS 12 AND 37 OF THE FARM VLAKFONTEIN 238 IQ, REMAINDER OF PORTIONS 40 AND 187 OF THE FARM WITPOORTJE 245 IQ AND ERVEN 1738-1744 AND 560 OF THE TOWN DOORNKOP EXT. 1 AS INTENDED BY PUBLICATION THEREOF IN THE PROVINCIAL GAZETTE AND SHOWN IN DETAIL ON PLANS PRS 99/21/1V - 7V

BUNDEL NR. / FILE NO. 2/1/1/2/3/1-K15(3)

KOÖRDINATE LYS/CO-ORDINATE LIST WG 27° KONST./CONST. Y= +/- 0.000 X= +2 800 000.000

L77	-80963.22	+106822.59	L122	-80294.83	+103281.95	L167	-80779.70	+98952.41
L78	-80961.21	+106821.06	L123	-80289.99	+103187.78	L168	-80779.10	+98949.71
L79	-80955.45	+106805.06	L124	-80265.37	+102709.27	L169	-80782.92	+98928.04
L80	-80954.44	+106802.24	L125	-80258.25	+102629.31	L170	-80784.53	+98925.91
L81	-80746.34	+106215.68	L126	-80243.46	+102569.83	L171	-80804.85	+98916.05
L82	-80714.08	+106124.77	L127	-80243.54	+102569.81	L172	-80806.85	+98914.04
L83	-80625.96	+105876.33	L128	-80260.67	+102625.23	L173	-80832.29	+98860.54
L84	-80595.26	+105834.69	L129	-80262.53	+102627.17	L174	-80833.22	+98857.71
L85	-80586.69	+105810.54	L130	-80277.51	+102632.48	L175	-80910.90	+98458.17
L86	-80586.53	+105765.23	L131	-80250.29	+102387.15	L176	-80911.39	+98455.22
L87	-80469.06	+105434.22	L132	-80248.71	+102385.66	L177	-80924.74	+98360.25
L88	-80436.20	+105329.65	L133	-80240.66	+102229.04	L178	-80924.94	+98357.26
L89	-80410.68	+105221.81	L134	-80227.22	+101967.75	L179	-80924.39	+98230.80
L90	-80395.42	+105130.78	L135	-80209.14	+101923.62	L180	-80923.31	+98228.25
L91	-80376.31	+105071.63	L136	-80207.43	+101898.67	L181	-80910.39	+98215.43
L92	-80364.66	+105052.22	L137	-80214.32	+101853.26	L182	-80909.58	+98212.90
L93	-80302.78	+105055.38	L138	-80206.73	+101630.00	L183	-80914.25	+98185.83
L94	-80303.92	+105012.08	L139	-80196.64	+101451.14	L184	-80915.23	+98183.04
L95	-80362.37	+104992.88	L140	-80181.79	+101220.96	L185	-80933.12	+98171.24
L96	-80371.33	+104981.89	L141	-80175.56	+101092.30	L186	-80934.27	+98168.49
L97	-80375.46	+104920.63	L142	-80184.17	+100962.97	L187	-80953.51	+98102.24
L98	-80368.33	+104846.79	L143	-80209.29	+100836.93	L188	-80954.67	+98099.68
L99	-80359.37	+104672.70	L144	-80252.28	+100667.07	L189	-80963.22	+97980.63
L100	-80342.08	+104628.53	L145	-80248.00	+100622.20	L190	-80963.32	+97977.64
L101	-80341.05	+104608.56	L146	-80205.38	+100607.13	L191	-80962.62	+97818.64
L102	-80353.72	+104562.85	L147	-80234.22	+100567.14	L192	-80962.58	+97815.64
L103	-80347.78	+104447.32	L148	-80288.19	+100552.15	L193	-80959.22	+97687.14
L104	-80349.63	+104347.09	L149	-80321.56	+100507.15	L194	-80958.72	+97684.22
L105	-80342.91	+104235.67	L150	-80418.83	+100254.12	L195	-80940.04	+97626.46
L106	-80338.43	+104148.78	L151	-80534.24	+99953.89	L196	-80938.36	+97624.15
L107	-80337.93	+104145.84	L152	-80536.38	+99906.50	L197	-80921.18	+97611.71
L108	-80321.78	+104090.87	L153	-80545.36	+99883.17	L198	-80919.45	+97609.42
L109	-80320.07	+104088.66	L154	-80574.95	+99846.33	L199	-80925.70	+97587.21
L110	-80307.15	+104080.89	L155	-80636.49	+99679.52	L200	-80925.25	+97584.30
L111	-80304.36	+104080.20	L156	-80691.19	+99527.01	L201	-80941.87	+97572.34
L112	-80264.18	+104082.23	L157	-80730.94	+99366.35	L202	-80942.12	+97569.35
L113	-80262.60	+104080.81	L158	-80740.79	+99317.90	L203	-80949.84	+97504.22
L114	-80260.95	+104049.91	L159	-80738.17	+99317.43	L204	-80949.85	+97501.24
L115	-80262.05	+104047.48	L160	-80739.94	+99316.22	L205	-80921.93	+97256.18
L116	-80302.53	+104015.47	L161	-80777.01	+99134.08	L206	-80920.26	+97254.67
L117	-80316.37	+103992.49	L162	-80777.57	+99131.13	L207	-80916.39	+97254.59
L118	-80327.71	+103921.04	L163	-80795.10	+99031.73	L208	-80900.51	+97116.51
L119	-80300.28	+103387.81	L164	-80795.26	+99028.76	L209	-80880.47	+97073.52
L120	-80282.98	+103343.56	L165	-80791.10	+98970.06	L210	-80834.05	+97063.76
L121	-80282.14	+103327.19	L166	-80790.14	+98967.33	L211	-80830.62	+97033.96

KOÖRDINATE LYS/CO-ORDINATE LIST WG 27° KONST./CONST. Y= +/- 0.000 X= +2 800 000.000

L212	-80873.61	+97013.91	R121	-80482.96	+103971.59	R186	-80635.61	+99869.65
L213	-80883.37	+96967.49	R122	-80484.31	+103969.67	R187	-80702.77	+99705.00
L214	-80864.02	+96807.85	R123	-80483.54	+103957.31	R188	-80757.41	+99546.38
L215	-80857.33	+96819.80	R124	-80481.95	+103955.75	R189	-80791.70	+99378.70
L216	-80853.51	+96769.15	R125	-80420.05	+103952.94	R190	-80802.16	+99328.87
L217	-80841.24	+96662.46	R126	-80417.27	+103952.10	R191	-80805.14	+99329.40
L218	-80826.91	+96576.27	R127	-80402.53	+103943.15	R192	-80803.96	+99327.67
L219	-80836.88	+96576.55	R128	-80400.87	+103940.92	R193	-80860.61	+99049.18
R66	-81026.43	+106827.58	R129	-80388.67	+103894.50	R194	-80861.55	+99046.36
R67	-81028.08	+106827.27	R130	-80388.21	+103891.55	R195	-80885.45	+98996.27
R68	-81028.08	+106824.45	R131	-80373.91	+103614.91	R196	-80887.44	+98994.24
R69	-80777.10	+106116.94	R132	-80364.14	+103426.55	R197	-80905.91	+98985.03
R70	-80701.69	+105904.62	R133	-80364.35	+103423.58	R198	-80907.65	+98982.92
R71	-80701.08	+105901.71	R134	-80375.65	+103365.68	R199	-80913.63	+98961.68
R72	-80697.18	+105843.37	R135	-80377.01	+103363.16	R200	-80913.06	+98959.09
R73	-80697.86	+105840.59	R136	-80389.16	+103351.22	R201	-80899.65	+98943.39
R74	-80707.96	+105824.06	R137	-80390.15	+103348.67	R202	-80898.61	+98940.75
R75	-80708.23	+105821.37	R138	-80388.99	+103326.51	R203	-80895.88	+98877.89
R76	-80700.56	+105800.11	R139	-80387.87	+103323.94	R204	-80896.10	+98874.92
R77	-80698.78	+105797.90	R140	-80374.11	+103309.93	R205	-80975.03	+98468.91
R78	-80677.36	+105784.49	R141	-80372.63	+103307.42	R206	-80975.52	+98465.96
R79	-80675.23	+105782.47	R142	-80355.29	+103248.89	R207	-81003.09	+98269.88
R80	-80645.47	+105739.83	R143	-80354.78	+103245.95	R208	-81003.87	+98267.01
R81	-80644.10	+105737.19	R144	-80339.15	+102944.52	R209	-81019.62	+98229.10
R82	-80527.89	+105415.12	R145	-80325.78	+102668.79	R210	-81021.44	+98226.88
R83	-80526.96	+105412.27	R146	-80323.33	+102629.17	R211	-81039.70	+98214.63
R84	-80482.51	+105261.68	R147	-80330.22	+102595.09	R212	-81040.74	+98212.31
R85	-80481.79	+105258.77	R148	-80329.32	+102594.53	R213	-81037.09	+98185.30
R86	-80465.03	+105172.97	R149	-80280.12	+102632.07	R214	-81035.83	+98182.76
R87	-80464.58	+105170.01	R152	-80309.38	+102387.17	R215	-81022.89	+98169.94
R88	-80454.03	+105072.92	R153	-80310.80	+102385.68	R216	-81021.82	+98167.38
R89	-80468.64	+105057.76	R154	-80290.80	+101996.83	R217	-81021.54	+98102.38
R90	-80480.90	+105056.43	R155	-80291.02	+101993.86	R218	-81021.64	+98099.39
R91	-80483.34	+105055.10	R156	-80302.33	+101936.11	R219	-81032.74	+97940.74
R92	-80487.66	+105049.72	R157	-80303.62	+101933.52	R220	-81032.80	+97937.75
R93	-80490.09	+105048.39	R158	-80315.82	+101919.98	R221	-81026.23	+97686.85
R94	-80535.22	+105043.49	R159	-80316.75	+101917.37	R222	-81026.45	+97683.57
R95	-80536.30	+105041.89	R160	-80315.63	+101895.40	R223	-81036.56	+97626.56
R96	-80525.65	+105003.87	R161	-80314.44	+101892.90	R224	-81037.97	+97624.11
R97	-80465.17	+104996.97	R162	-80300.91	+101880.71	R225	-81053.27	+97611.21
R98	-80454.57	+104984.69	R163	-80299.36	+101878.27	R226	-81054.03	+97608.79
R99	-80443.18	+104930.19	R164	-80282.17	+101822.01	R227	-81048.20	+97586.72
R100	-80441.60	+104928.75	R165	-80281.65	+101819.08	R228	-81046.66	+97584.32
R101	-80429.88	+104700.94	R166	-80272.78	+101646.52	R229	-81031.06	+97571.58
R102	-80430.14	+104697.98	R167	-80267.02	+101534.55	R230	-81029.61	+97569.16
R103	-80442.77	+104642.40	R168	-80255.67	+101314.04	R231	-81007.38	+97457.42
R104	-80443.91	+104639.67	R169	-80255.63	+101311.04	R232	-81006.92	+97454.46
R105	-80455.24	+104622.00	R170	-80257.69	+101217.06	R233	-80984.11	+97256.78
R106	-80455.96	+104619.24	R171	-80259.52	+101095.00	R234	-80983.77	+97253.80
R107	-80455.11	+104604.26	R172	-80267.60	+100972.71	R235	-80970.29	+97136.65
R108	-80454.03	+104601.64	R173	-80286.72	+100852.59	R236	-80970.26	+97133.66
R109	-80441.27	+104587.12	R174	-80313.17	+100732.70	R237	-80975.68	+97073.78
R110	-80439.80	+104584.57	R175	-80331.84	+100667.13	R238	-80976.62	+97071.02
R111	-80421.52	+104530.58	R176	-80360.37	+100622.16	R239	-80986.99	+97054.74
R112	-80420.96	+104527.66	R177	-80411.46	+100607.17	R240	-80987.52	+97052.00
R113	-80397.78	+104077.40	R178	-80428.26	+100566.82	R241	-80982.36	+97024.88
R114	-80397.96	+104074.42	R179	-80386.25	+100550.67	R242	-80980.99	+97022.38
R115	-80405.79	+104027.65	R180	-80389.33	+100503.64	R243	-80969.76	+97011.69
R116	-80406.93	+104024.96	R181	-80476.70	+100276.36	R244	-80968.21	+97009.23
R117	-80420.00	+104007.27	R182	-80534.11	+100127.02	R245	-80949.28	+96951.30
R118	-80422.15	+104005.25	R183	-80592.11	+99976.14	R246	-80948.65	+96948.38
R119	-80465.85	+103977.07	R184	-80622.26	+99939.52	R247	-80906.29	+96580.04
R120	-80468.55	+103975.83	R185	-80631.23	+99916.18	R248	-80904.62	+96578.51

NOTICE 217 OF 2007

PROCLAMATION OF ACCESS ROADS IN CONNECTION WITH PROVINCIAL ROAD K15: DISTRICT JOHANNESBURG

In terms of section 13(1) of the Gauteng Transport Infrastructure Act, 2001 (Act No. 8 of 2001) the MEC for Public Transport, Roads and Works proclaims that an access road to provincial road K15 exists over Portions 63, 73 and 74 of the farm Vlakfontein 238 IQ as indicated on the accompanying sketch plans.

In terms of section 23(6) of the aforementioned act, it is hereby declared that boundary beacons demarcating the said access roads, have been placed and that plans PRS 99/21/2V indicating the land encroached upon by virtue of the proclamation of the access roads, are available for inspection by any interested person in the Plan Room of the Department of Public Transport, Roads and Works, Sage Life Building, 41 Simmonds Street, Johannesburg.

Reference: 2/1/1/2/3/1K15 (3)

MEC Resolution014..... dated 05 January 2007

KENNISGEWING 217 VAN 2007

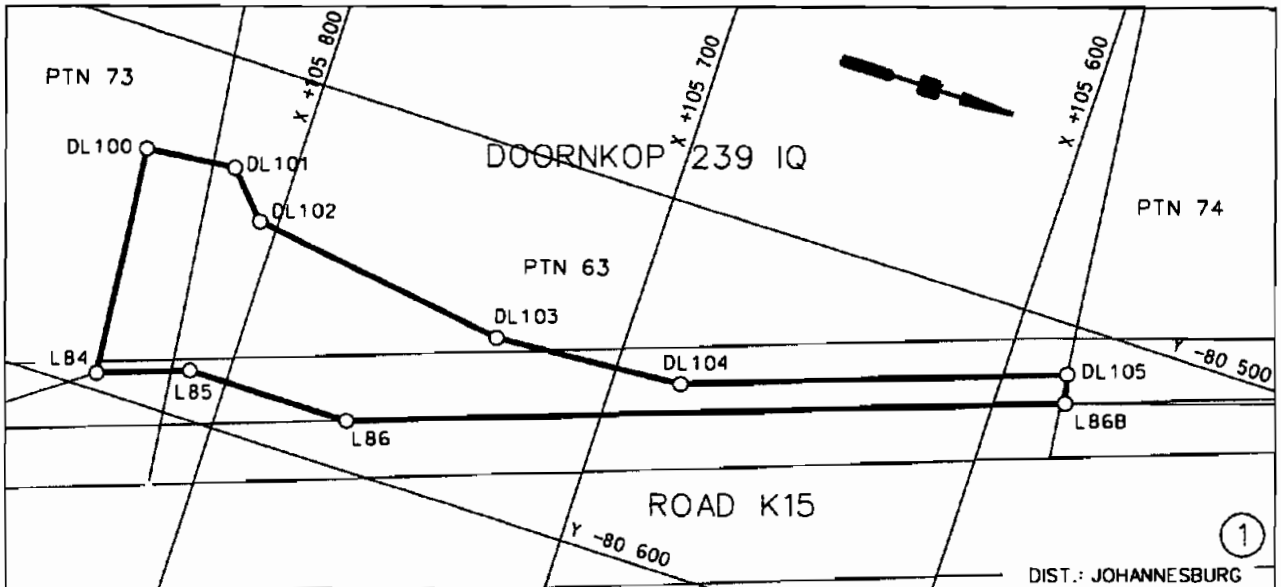
PROKLAMASIE VAN TOEGANGSPAARIE IN VERBAND MET PROVINSIALE PAD K15: DISTRIK JOHANNESBURG

Kragtens artikel 13(1) van die Gauteng Transport Infrastructure Act, 2001 (Act No. 8 of 2001) proklameer die LUR vir Openbare Vervoer, Paaie en Werke hiermee dat 'n toegangspad oor Gedeeltes 63, 73 en 74 van die plaas Vlakfontein 238 IQ bestaan soos op die bygaande sketsplanne aangetoon.

Ingevolge artikel 23(6) van voormelde wet word hiermee verklaar dat grensbakens wat gemelde toegangspaaie aandui geplaas is en dat planne PRS 99/21/2V wat die grond aantoon wat deur die proklamasie van die toegangspaaie in beslag geneem is, in die Plankamer van die Departement van Openbare Vervoer, Paaie en Werke, Sage Life Gebou, Simmondsstraat 41, Johannesburg deur enige belanghebbende persoon ter insae beskikbaar is.

Verwysing: 2/1/1/2/3/1 K15 (3)

LUR Besluit014..... gedateer 05 Januarie 2007



VERWYSINGS / REFERENCE

TOEGANGSPAD GEPROKLAEMEER
ACCESS ROAD PROCLAIMED



DIE FIGUUR : DL100-DL105, L86B, L86-L84, DL100.
VERTEENWOORDIG DIE PROKLAMASIE VAN 'N TOEGANGSPAD NA
PROVINSIALE PAD K15 OOR GEDEELTES 63,73 EN 74 VAN DIE PLAAS
DOORNKOP 239 IQ SOOS BEDOEL BY DIE AFKONDIGING DAARVAN
IN DIE PROVINSIALE KOERANT EN IN DETAIL GETOON OP PLAN
PRS 99/21/2V

THE FIGURE : DL100-DL105, L86B, L86-L84, DL100.
REPRESENTS THE PROCLAMATION OF AN ACCESS ROAD TO PROVINCIAL
ROAD K15 OVER PORTIONS 63,73 AND 74 OF THE FARM DOORNKOP 239 IQ
AS INTENDED BY PUBLICATION THEREOF IN THE PROVINCIAL GAZETTE
AND SHOWN IN DETAIL ON PLAN PRS 99/21/2V

BUNDEL NR. / FILE NO. 2/1/1/2/3/1-K15(3)

KOÖRDINATE LYS/CO-ORDINATE LIST WG 27° KONST./CONST. Y= +/- 0.000 X= +2 800 000.000

DL100	-80531.80	+105841.08	DL104	-80548.53	+105682.08	L85	-80586.69	+105810.54
DL101	-80529.21	+105816.21	DL105	-80513.47	+105583.30	L86	-80586.53	+105765.23
DL102	-80541.14	+105804.92	L84	-80595.26	+105834.69	L86B	-80521.27	+105581.35
DL103	-80552.06	+105733.89						

NOTICE 218 OF 2007

PROCLAMATION OF AN ACCESS ROAD IN CONNECTION WITH PROVINCIAL ROAD K15: DISTRICT JOHANNESBURG

In terms of section 13(1) of the Gauteng Transport Infrastructure Act, 2001 (Act No. 8 of 2001) the MEC for Public Transport Roads and Works proclaims that access roads to provincial road K15 exist over Portions 12 and 37 of the farm Vlakfontein 238 IQ as indicated on the accompanying sketch plans.

In terms of section 23(6) of the aforementioned act, it is hereby declared that boundary beacons demarcating the said access roads, have been placed and that plans PRS 99/21/5V indicating the land encroached upon by virtue of the proclamation of the access roads, are available for inspection by any interested person in the Plan Room of the Department of Public Transport, Roads and Works, Sage Life Building, 41 Simmonds Street, Johannesburg.

Reference: 2/1/1/2/3/1K15 (3)

MEC Resolution*0.14*..... dated *05 January* 2007

KENNISGEWING 218 VAN 2007

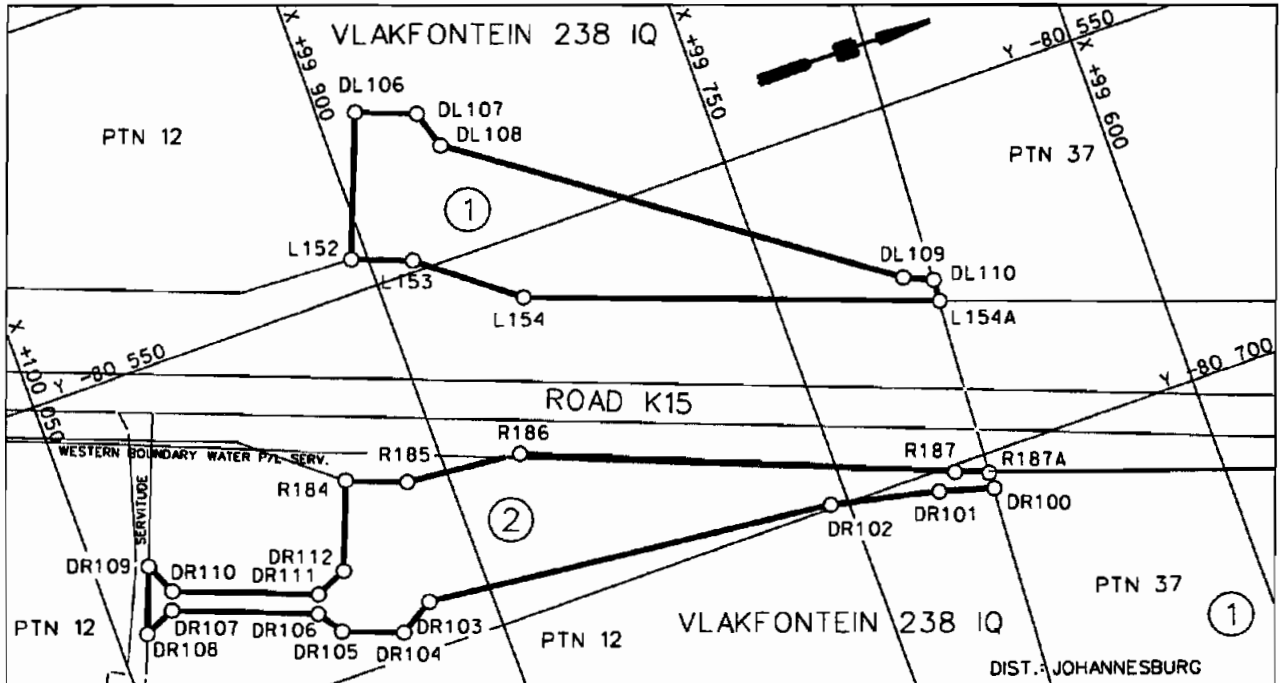
PROKLAMASIE VAN 'n TOEGANGSPAD IN VERBAND MET PROVINSIALE PAD K15: DISTRIK JOHANNESBURG

Kragtens artikel 13(1) van die Gauteng Transport Infrastructure Act, 2001 (Act No. 8 of 2001) proklameer die LUR vir Openbare Vervoer, Paaie en Werke hiermee dat toegangspaaie oor Gedeeltes 12 en 37 van die plaas Vlakfontein 238 IQ bestaan soos op die bygaande sketsplanne aangetoon.

Ingevolge artikel 23(6) van voormelde wet word hiermee verklaar dat grensbakens wat gemelde toegangspaaie aandui geplaas is en dat planne PRS 99/21/5V wat die grond aantoon wat deur die proklamasie van die toegangspaaie in beslag geneem is, in die Plankamer van die Departement van Openbare Vervoer, Paaie en Werke, Sage Life Gebou, Simmondsstraat 41, Johannesburg deur enige belanghebbende persoon ter insae beskikbaar is.

Verwysing: 2/1/1/2/3/1 K15 (3)

LUR Besluit*0.14*..... gedateer *05 Januarie* 2007



VERWYSINGS / REFERENCE

TOEGANGSPAARIE GEPROKLAAMEER
ACCESS ROADS PROCLAIMED



DIE FIGURE : (1) DL106-DL110, L154A, L154-L152, DL106.
(2) DR100-DR112, R184-R187, R187A, DR100.
VERTEENWOORDIG DIE PROKLAMASIE VAN TOEGANGSPAARIE NA
PROVINSIALE PAD K15 OOR GEDELTES 12 VAN DIE PLAAS
VLAKFONTEIN 238 IQ SOOS BEDOEL BY DIE AFKONDIGING DAARVAN
IN DIE PROVINSIALE KOERANT EN IN DETAIL GETOON OP PLAN
PRS 99/21/5V

THE FIGURES : (1) DL106-DL110, L154A, L154-L152, DL106.
(2) DR100-DR112, R184-R187, R187A, DR100.
REPRESENTS THE PROCLAMATION OF ACCESS ROADS TO PROVINCIAL
ROAD K15 OVER PORTIONS 12 OF THE FARM VLAKFONTEIN 238 IQ
AS INTENDED BY PUBLICATION THEREOF IN THE PROVINCIAL
GAZETTE AND SHOWN IN DETAIL ON PLAN PRS 99/21/5V

BUNDEL NR. / FILE NO. 2/1/1/2/3/1-K15(3)

KOÖRDINATE LYS/CO ORDINATE LIST WG 27° KONST./CONST. Y= +/- 0.000 X= +2 800 000.000

DL106	-80479.31	+99884.57	DR104	-80689.46	+99938.56	L152	-80536.38	+99906.50
DL107	-80488.28	+99861.23	DR105	-80680.49	+99961.90	L153	-80545.36	+99883.17
DL108	-80504.03	+99856.57	DR106	-80670.23	+99968.67	L154	-80574.95	+99846.33
DL109	-80619.45	+99697.87	DR107	-80648.62	+100024.88	L154A	-80633.67	+99687.17
DL110	-80624.60	+99686.61	DR108	-80654.37	+100037.79	R184	-80622.26	+99939.52
DR100	-80714.45	+99692.22	DR109	-80628.23	+100027.77	R185	-80631.23	+99916.18
DR101	-80708.16	+99713.90	DR110	-80641.15	+100022.01	R186	-80635.61	+99869.65
DR102	-80698.55	+99757.16	DR111	-80662.76	+99965.80	R187	-80702.77	+99705.00
DR103	-80680.88	+99924.55	DR112	-80657.02	+99952.88	R187A	-80707.32	+99691.78