

*THE PROVINCE OF  
GAUTENG*

*DIE PROVINSIE  
GAUTENG*

**Provincial Gazette Extraordinary  
Buitengewone Provinsiale Koerant**

**Vol. 14**

**PRETORIA, 16 SEPTEMBER 2008**

**No. 255**

---



---

## CONTENTS • INHOUD

<i>No.</i>	<i>Page No.</i>	<i>Gazette No.</i>
<b>GENERAL NOTICES</b>		
3478	Gauteng Transport Infrastructure Act (8/2001): Proclamation of the increase in width of a portion of Provincial Road 374: District of Krugersdorp.....	2 255
3479	do.: Proclamation of the increase in width of a portion of Provincial Road 540: District of Krugersdorp.....	3 255

---



---



---

## GENERAL NOTICES

---

### NOTICE 3478 OF 2008

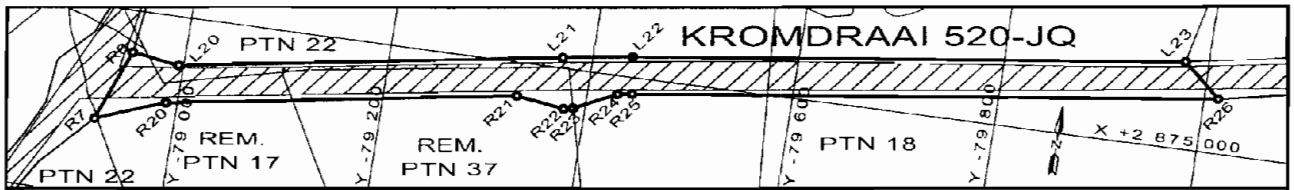
#### PROCLAMATION OF THE INCREASE IN WIDTH OF A PORTION OF PROVINCIAL ROAD 374: DISTRICT KRUGERSDORP

In terms of section 11 (2) of the Gauteng Transport Infrastructure Act, 2001 (Act No.8 of 2001) the MEC for Public Transport, Roads and Works hereby proclaims the increase in width of provincial road 374 over Portions 15, 18, 22 and the Remainders of Portions 17 and 37 of the farm Kromdraai 520 JQ as indicated on the accompanying sketch plan.

In terms of section 23 (6) of the aforementioned Act, it is hereby declared that boundary beacons, demarcating the increase in width of the portion of the road in question have been placed on the land and that plans GRP 03/40/1 EXP indicating the land encroached upon by the said road adjustment are available for inspection by any interest person in the Plan Room of the Department of Public Transport, Roads and Works, Sage Life Building, 41 Simmonds Street, Johannesburg.

MEC Resolution 007 dated 29 May 2008

Reference: 2/1/1/2/3/1 - 374  
2/1/1/2/3/1 - 540



**VERWYSING / REFERENCE**

PAD VERBREED  
ROAD WIDENED



BESTAANDE PAD  
EXISTING ROAD



DIE FIGUUR R8, L20-L23, R26-R20, R7, R8  
VERTEENWOORDIG DIE PROKLAMASIE VAN DIE VERMEERDERING IN  
BREEDTE VAN PROVINSIALE PAD 374 OOR GEDEELTES 15, 18, 22 EN  
DIE RESTANTE VAN GEDEELTES 17 & 37 VAN DIE PLAAS KROMDRAAI  
520-JQ DISTRIK KRUGERSDORP SOOS BEDOEL BY AFKONDIGING  
DAARVAN IN DIE PROVINSIALE KOERANT EN IN DETAIL GETOON OP  
PLAN GRP03/40/1Exp

THE FIGURE R8, L20-L23, R26-R20, R7, R8  
REPRESENTS THE PROCLAMATION OF THE INCREASE IN WIDTH OF  
PROVINCIAL ROAD 374 OVER PORTIONS 15, 18, 22 AND THE  
REMAINDERS OF PORTIONS 17 & 37 OF THE FARM KROMDRAAI  
520-JQ DISTRICT KRUGERSDORP AS INTENDED BY PUBLICATION THEREOF IN  
THE PROVINCIAL GAZETTE AND SHOWN IN DETAIL ON PLAN  
GRP03/40/1Exp

BUNDEL NR. / FILE NO. 2/1/1/2/3/1-540/374

KOÖRDINATE LYS / CO-ORDINATE LIST WG 27° KONST. / CONST. Y = ± 0.000 X = +2 800 000.000

L20	-78 995.34	+75 051.47	R8	-78 949.05	+75 043.97	R23	-79 388.36	+75 041.35
L21	-79 405.84	+74 983.12	R20	-78 989.12	+75 093.06	R24	-79 429.51	+75 020.02
L22	-79 438.68	+74 978.20	R21	-79 331.09	+75 036.12	R25	-79 443.96	+75 017.85
L23	-79 976.68	+74 906.68	R22	-79 379.11	+75 043.33	R26	-80 014.00	+74 941.92
R7	-78 922.07	+75 119.43						

1/1

**NOTICE 3479 OF 2008**

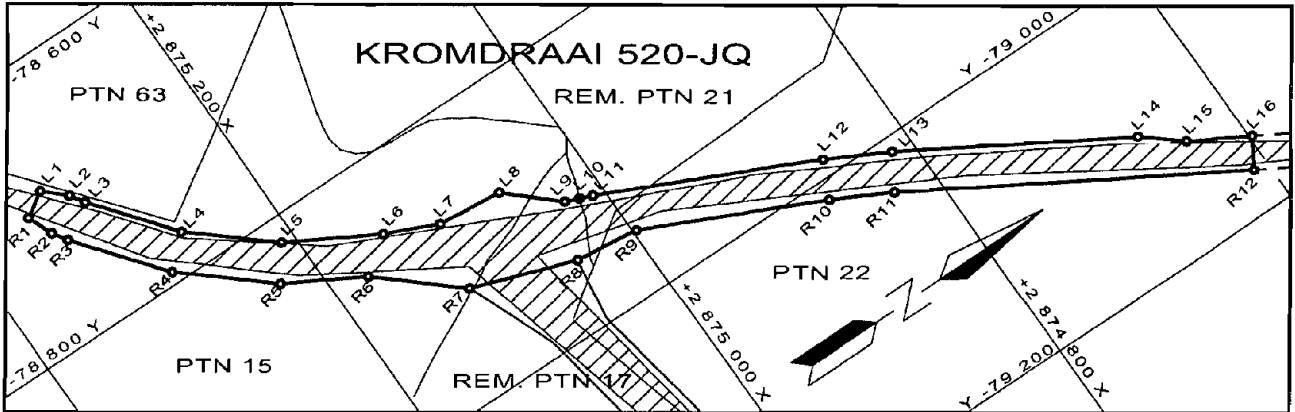
**PROCLAMATION OF THE INCREASE IN WIDTH OF A PORTION OF PROVINCIAL ROAD 540: DISTRICT KRUGERSDORP**

In terms of section 11 (2) of the Gauteng Transport Infrastructure Act, 2001 (Act No.8 of 2001) the MEC for Public Transport, Roads and Works hereby proclaims the increase in width of provincial road 540 over Portions 15, 22 and the Remainders of Portions 17 and 21 of the farm Kromdraai 520 JQ as indicated on the accompanying sketch plans.

In terms of section 23 (6) of the aforementioned Act, it is hereby declared that boundary beacons, demarcating the increase in width of the portion of the road in question have been placed on the land and that plans GRP 03/40/1 and 2 EXP indicating the land encroached upon by the said road adjustment are available for inspection by any interest person in the Plan Room of the Department of Public Transport, Roads and Works, Sage Life Building, 41 Simmonds Street, Johannesburg.


MEC Resolution 007 dated 29 May 2008

Reference: 2/1/1/2/3/1 - 540  
2/1/1/2/3/1 - 374

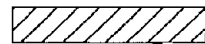


**VERWYSING / REFERENCE**

PAD VERBREED  
ROAD WIDENED



BESTAANDE PAD  
EXISTING ROAD



DIE FIGUUR L1-L16, R12-R1, L1  
VERTEENWOORDIG DIE PROKLAMASIE VAN DIE VERMEERDERING IN  
BREEDTE VAN PROVINSIALE PAD 540 OOR GEDEELTES 15, 22, EN DIE  
RESTANTE VAN GEDEELTES 17 & 21 VAN DIE PLAAS KROMDRAAI  
520-JQ DISTRIK KRUGERSDORP SOOS BEDOEL BY AFKONDIGING  
DAARVAN IN DIE PROVINSIALE KOERANT EN IN DETAIL GETOON  
OP PLAN GRP03/40/1&2Exp

THE FIGURE 1: L1-L16, R12-R1, L1  
REPRESENTS THE PROCLAMATION OF THE INCREASE IN WIDTH OF  
PROVINCIAL ROAD 540 OVER PORTIONS 15, 22, AND THE REMAINDERS  
OF PORTIONS 17 & 21 OF THE FARM KROMDRAAI 520-JQ DISTRICT  
KRUGERSDORP AS INTENDED BY PUBLICATION THEREOF IN THE  
PROVINCIAL GAZETTE AND SHOWN IN DETAIL ON PLAN  
GRP03/40/1&2Exp

BUNDEL NR. / FILE NO. 2/1/1/2/3/1-374/540

**KOÖRDINATE LYS / CO-ORDINATE LIST WG 27° KONST. / CONST. Y = ± 0.000 X = +2 800 000.000**

L1	-78 688.67	+75 330.94	L11	-78 916.10	+75 008.56	R4	-78 791.30	+75 286.56
L2	-78 702.88	+75 316.00	L12	-78 987.35	+74 859.54	R5	-78 842.77	+75 227.34
L3	-78 713.33	+75 309.39	L13	-79 011.02	+74 815.64	R6	-78 873.95	+75 173.06
L4	-78 770.67	+75 264.77	L14	-79 101.86	+74 665.10	R7	-78 922.07	+75 119.43
L5	-78 818.33	+75 209.94	L15	-79 124.05	+74 638.99	R8	-78 949.05	+75 043.97
L6	-78 854.52	+75 146.95	L16	-79 147.93	+74 597.73	R9	-78 954.68	+74 997.42
L7	-78 871.42	+75 109.56	R1	-78 700.08	+75 348.98	R10	-79 014.42	+74 872.48
L8	-78 876.28	+75 062.37	R2	-78 718.92	+75 341.35	R11	-79 036.71	+74 831.14
L9	-78 908.48	+75 027.55	R3	-78 729.37	+75 334.74	R12	-79 169.68	+74 610.77
L10	-78 910.26	+75 023.62						