

***THE PROVINCE OF
GAUTENG***

***DIE PROVINSIE
GAUTENG***

**Provincial Gazette Extraordinary
Buitengewone Provinsiale Koerant**

Vol. 16

**PRETORIA, 24 JUNE 2010
JUNIE**

No. 113

IMPORTANT NOTICE

The Government Printing Works will not be held responsible for faxed documents not received due to errors on the fax machine or faxes received which are unclear or incomplete. Please be advised that an "OK" slip, received from a fax machine, will not be accepted as proof that documents were received by the GPW for printing. If documents are faxed to the GPW it will be the sender's responsibility to phone and confirm that the documents were received in good order.

Furthermore the Government Printing Works will also not be held responsible for cancellations and amendments which have not been done on original documents received from clients.

CONTENTS • INHOUD

<i>No.</i>		<i>Page No.</i>	<i>Gazette No.</i>
GENERAL NOTICE • ALGEMENE KENNISGEWING			
1794	Local Government: Municipal Structures Act (117/1998): Municipal Demarcation Board: Delimitation of municipal wards: Midvaal Local Municipality (GT422)	3	113
1794	Wet op Plaaslike Regering: Munisipale Strukture (117/1998): Munisipale Afbakeningsraad: Afbakening van munisipale wyke: Midvaal Plaaslike Munisipaliteit (GT422)	7	113

GENERAL NOTICE ALGEMENE KENNISGEWING

NOTICE 1794 OF 2010

MUNICIPAL DEMARCATION BOARD DELIMITATION OF MUNICIPAL WARDS IN TERMS OF THE LOCAL GOVERNMENT: MUNICIPAL STRUCTURES ACT, 1998

Municipality : Midvaal Local Municipality (GT422)

In terms of Item 5(1) of Schedule 1 to the Local Government: Municipal Structures Act, 1998 (Act No. 117 of 1998) ("the Act") the Municipal Demarcation Board hereby publishes its delimitation of wards for the above-mentioned municipality. Particulars of the delimitation are listed in the Schedule.

In terms of Item 5(2) of Schedule 1 to the Act, any person aggrieved by a delimitation may, within 14 days of publication of this notice, submit objections in writing to:

The Municipal Demarcation Board
Private Bag X28

Hatfield

0028

Fax: 012-3422480

E-mail: robert@demarcation.org.za

The attached form MDB5 must please be used to object. The form is also available on www.demarcation.org.za

LANDIWE MAHLANGU

CHAIRPERSON: MDB

SCHEDULE

In terms of Section 18(3) of the Local Government: Municipal Structures Act, 1998 (Act 117 of 1998) the MEC responsible for local government has determined that the municipal council consists of 27 councillors.

After having consulted the Independent Electoral Commission, The Municipal Demarcation Board has delimited the municipality into 14 wards in terms of Schedule 1 to the Act.

The number of registered voters in each ward does not vary by more than fifteen percent from the norm. The norm was determined by dividing the total number of voters on the municipal segment of the national common voters roll, namely 44045 voters on 12 February 2009, by the number of wards in the municipality.

An overview map of the boundary of the municipality, with the boundaries of the wards within the municipal boundary, and a map of each ward are attached. In case of a discrepancy between a map and this schedule, the map will prevail.

The ward numbers, the voting districts and voting stations in each ward, and the number of voters are as follows:

WARD 1 comprises of a total of 3572 registered voters

Voting District	Voting Station	Number of Voters
33200053	BANTU-BONKE VILLAGE	476
33200075	VLAKFONTEIN NG CHURCH & SCHOOL	264
33200109	KUDUNG MIDDLE SCHOOL (NOOITGEDACHT)	119
33200110	PLATKOPPIE	140
33200143	PONTY VALLEY	267
33200198	TIKELO PRIMARY SCHOOL	253
33200200	GROENDENNE SHOPPING CENTRE	966
33210010	VAAL MARINA COMMUNITY HALL	1087

WARD 2 comprises of a total of 2683 registered voters

Voting District	Voting Station	Number of Voters
32930737	RISIVILLE LAERSKOOL	2683

WARD 3 comprises of a total of 2795 registered voters

Voting District	Voting Station	Number of Voters
32930603	ROTHDENE TOWN HALL	2495
33200121 (Portion)	VOORWAARTS LAERSKOOL	300

WARD 4 comprises of a total of 3231 registered voters

Voting District	Voting Station	Number of Voters
32930816 (Portion)	SICELO	300
33180016	O'CONNER HALL	2584
33200020	LUCKY DIP SOCCER FIELD	347

WARD 5 comprises of a total of 3357 registered voters

Voting District	Voting Station	Number of Voters
33120032	MICHAEL RUA SCHOOL	892
33180027	RANDVAAL MUNICIPAL OFFICES	2465

WARD 6 comprises of a total of 3049 registered voters

Voting District	Voting Station	Number of Voters
33120043	TRUSK FARM HALL	88
33120054	LAKESIDE ESTATE PRIMARY SCHOOL	2961

WARD 7 comprises of a total of 3615 registered voters

Voting District	Voting Station	Number of Voters
33140023 (Portion)	ALOE RIDGE PRIMARY SCHOOL	2993
33140034	WOZA WOZA SIHOP	622

WARD 8 comprises of a total of 3521 registered voters

Voting District	Voting Station	Number of Voters
32930816 (Portion)	SICELO	3521

WARD 9 comprises of a total of 3086 registered voters

Voting District	Voting Station	Number of Voters
32930591 (Portion)	MEYERTON TOWN HALL	3086

WARD 10 comprises of a total of 3119 registered voters

Voting District	Voting Station	Number of Voters
32930827 (Portion)	JANTENE SHOPPING COMPLEX	3119

WARD 11 comprises of a total of 2964 registered voters

Voting District	Voting Station	Number of Voters
32930827 (Portion)	JANTENE SHOPPING COMPLEX	300
33120021	DE DEUR PRIMARY SCHOOL	2514
33140023 (Portion)	ALOE RIDGE PRIMARY SCHOOL	150

WARD 12 comprises of a total of 3351 registered voters

Voting District	Voting Station	Number of Voters
33140012	RAND WATER ZWARTKOPPIES PUMP STATION	672
33180038	KLIPRIVIER BUILDING	1978
33200019	BOITUMELO INFORMAL SETTLEMENT	535
33200211	RIETSPRUIT SHOPPING COMPLEX	166

WARD 13 comprises of a total of 3003 registered voters

Voting District	Voting Station	Number of Voters
33200121 (Portion)	VOORWAARTS LAERSKOOL	1742
33200132	BUYSCELLA	1261

WARD 14 comprises of a total of 2699 registered voters

Voting District	Voting Station	Number of Voters
32930591 (Portion)	MEYERTON TOWN HALL	200
32930793	DESTINATA SCHOOL	1819
32930962	DR MALAN HIGH SCHOOL	680

Important: This Schedule contains the total number of registered voters on the municipality's segment of the national common voters' roll on 12 February 2009 as provided for in Government Notice No. 750 published in Government Gazette No. 32407 of 15 July 2009. The voting district numbers, the voting district boundaries, voting stations, and the number of voters may change after the registration of voters for the 2011 local elections.

FORM MDB5

WARD DELIMITATION

OBJECTION IN TERMS OF ITEM 5(2) OF SCHEDULE 1 TO THE
LOCAL GOVERNMENT: MUNICIPAL STRUCTURES ACT, 1998

Name of municipality:.....Code:.....

Name of aggrieved person/institution:.....

Contact person in case of an institution:.....

Address:.....

Tel. number:.....Cell number:.....

Email address:.....

I hereby object to the delimitation of the boundaries of the following wards:

WARD NUMBER	REASON/MOTIVATION

I request the Municipal Demarcation Board to consider the following alternative proposals:

Ward number	The ward should comprise of the following voting districts (Provide voting district number and the number of voters in brackets e.g. VD1123456(1500)+VD345678(2500)=4000)	Motivation

I confirm that:

- each cluster of voting districts form a contiguous ward;
- the number of voters in each ward fall within the minimum and maximum of voters allowed per ward;
- the proposed ward boundaries comply, in general, with the criteria.

SIGNATURE _____

NAME AND SURNAME _____

DATE _____

KENNISGEWING 1794 VAN 2010

**MUNISIPALE AFBAKENINGSRAAD
AFBAKENING VAN MUNISIPALE WYKE INGEVOLGE DIE WET OP
PLAASLIKE REGERING: MUNISIPALE STRUKTURE, 1998**

Munisipaliteit : Midvaal Plaaslike Munisipaliteit (GT422)

Ingevolge Item 5(1) van Bylae 1 van die Wet op Plaaslike Regering: Munisipale Strukture, 1998 (Wet No. 117 van 1998) ("die Wet") publiseer die Munisipale Afbakeningsraad hiermee sy afbakening van wyke vir die bogenaaamde munisipaliteit. Besonderhede van die afbakening is vervat in die Bylae.

Ingevolge Item 5(2) van Bylae 1 van die Wet, kan enige persoon wat gegrief is deur 'n afbakening binne 14 dae na publikasie van hierdie kennisgewing skriftelike besware voorlê aan:

Die Munisipale Afbakeningsraad
Privaatsak X28

Hatfield

0028

Faks: 012-3422480

E-pos: robert@demarcation.org.za

Die aangehegte vorm MDB5 moet asseblief gebruik word om beswaar aan te teken. Die vorm is ook beskikbaar op www.demarcation.org.za

LANDIWE MAHLANGU

VOORSITTER: MUNISIPALE AFBAKENINGSRAAD

BYLAE

Ingevolge Artikel 18(3) van die Wet op Plaaslike Regering: Munisipale Strukture, 1998 (Wet 117 van 1998) het die LUR vir plaaslike regering bepaal dat die munisipale raad bestaan uit 27 raadslede.

Na oorlegpleging met die Onafhanklike Verkiesingskommissie het die Munisipale Afbakeningsraad die munisipaliteit in 14 wyke afgebaken ingevolge Bylae 1 van die Wet.

Die getal geregistreerde kiesers in elke wyk, wyk nie meer as vyftien persent van die norm af nie. Die norm is bepaal deur die getal geregistreerde kiesers op die munisipale segment van die nasionale gemeenskaplike kieserslys, naamlik 44045 kiesers op 12 Februarie 2009, deur die getal wyke in die munisipaliteit te deel.

'n Oorsigkaart van die munisipale grens met die grense van die wyke binne die munisipale grens, en 'n kaart van elke wyk, is aangeheg. Ingeval van 'n verskil tussen 'n kaart en hierdie bylae, sal die kaart geld.

Die wyknommers, die stembedistrikte en stemlokale in elke wyk, en die getal kiesers is as volg:

WYK 1 het 3572 kiesers

Stemdistrik	Stemlokaal	Getal kiesers
33200053	BANTU-BONKE VILLAGE	476
33200075	VLAKFONTEIN NG CHURCH & SCHOOL	264
33200109	KUDUNG MIDDLE SCHOOL (NOOITGEDACHT)	119
33200110	PLATKOPPIE	140
33200143	PONTY VALLEY	267
33200198	TIKELO PRIMARY SCHOOL	253
33200200	GROENDENNE SHOPPING CENTRE	966
33210010	VAAL MARINA COMMUNITY HALL	1087

WYK 2 het 2683 kiesers

Stemdistrik	Stemlokaal	Getal kiesers
32930737	RISIVILLE LAERSKOOL	2683

WYK 3 het 2795 kiesers

Stemdistrik	Stemlokaal	Getal kiesers
32930603	ROTIDENE TOWN HALL	2495
33200121 (Gedeelte)	VOORWAARTS LAERSKOOL	300

WYK 4 het 3231 kiesers

Stemdistrik	Stemlokaal	Getal kiesers
32930816 (Gedeelte)	SICELO	300
33180016	O'CONNER HALL	2584
33200020	LUCKY DIP SOCCER FIELD	347

WYK 5 het 3357 kiesers

Stemdistrik	Stemlokaal	Getal kiesers
33120032	MICHAEL RUA SCHOOL	892
33180027	RANDVAAL MUNICIPAL OFFICES	2465

WYK 6 het 3049 kiesers

Stemdistrik	Stemlokaal	Getal kiesers
33120043	TRUSK FARM HALL	88
33120054	LAKESIDE ESTATE PRIMARY SCHOOL	2961

WYK 7 het 3615 kiesers

Stemdistrik	Stemlokaal	Getal kiesers
33140023 (Gedeelte)	ALOE RIDGE PRIMARY SCHOOL	2993
33140034	WOZA WOZA SIOP	622

WYK 8 het 3521 kiesers

Stemdistrik	Stemlokaal	Getal kiesers
32930816 (Gedeelte)	SICELO	3521

WYK 9 het 3086 kiesers

Stemdistrik	Stemlokaal	Getal kiesers
32930591 (Gedeelte)	MEYERTON TOWN HALL	3086

WYK 10 het 3119 kiesers

Stemdistrik	Stemlokaal	Getal kiesers
32930827 (Gedeelte)	JANTENE SHOPPING COMPLEX	3119

WYK 11 het 2964 kiesers

Stemdistrik	Stemlokaal	Getal kiesers
32930827 (Gedeelte)	JANTENE SHOPPING COMPLEX	300
33120021	DE DEUR PRIMARY SCHOOL	2514
33140023 (Gedeelte)	ALOE RIDGE PRIMARY SCHOOL	150

WYK 12 het 3351 kiesers

Stemdistrik	Stemlokaal	Getal kiesers
33140012	RAND WATER ZWARTKOPPIES PUMP STATION	672
33180038	KLIPRIVIER BUILDING	1978
33200019	BOITUMELO INFORMAL SETTLEMENT	535
33200211	RIETSPRUIT SHOPPING COMPLEX	166

WYK 13 het 3003 kiesers

Stemdistrik	Stemlokaal	Getal kiesers
33200121 (Gedeelte)	VOORWAARTS LAERSKOOL	1742
33200132	BUYSCELIA	1261

WYK 14 het 2699 kiesers

Stemdistrik	Stemlokaal	Getal kiesers
32930591 (Gedeelte)	MEYERTON TOWN HALL	200
32930793	DESTINATA SCHOOL	1819
32930962	DR MALAN HIGH SCHOOL	680

Belangrik: Hierdie Bylae bevat die totale getal geregistreerde kiesers op die munisipaliteit se segment van die nasionale gemeenskaplike kieserslys op 12 Februarie 2009, waarvoor voorsiening gemaak is in Goewermentskennisgewing No. 750 gepubliseer in Staatskoerant No. 32407 van 15 Julie 2009. Die stemdistriknommers, die grense van die stemdistrikte, die stemlokale, en die getal kiesers mag verander na die registrasie van kiesers vir die 2011 plaaslike verkiesings.

VORM MDB5

WYKSAFBAKENING

**BESWAAR INGEVOLGE ITEM 5(2) VAN BYLAE 1
VAN DIE WET OP PLAASLIKE REGERING: MUNISIPALE STRUKTURE, 1998**

Naam van Munisipaliteit:.....Code:.....

Naam van beswaarde persoon/instelling:.....

Kontak persoon in geval van 'n instelling:.....

Adres:.....

Tel. nommer:.....Selfoonnommer:.....

E-pos adres:.....

Hiermee teken ek beswaar aan teen die afbakening van die grense van die volgende wyke:

WYK NOMMER	REDE/MOTIVERING

Ek versoek die Munisipale Afbakeningsraad om die volgende alternatiewe voorstelle te oorweeg:

Wyk nommer	Die wyk moet bestaan uit die volgende stembdistrikte: (Voorsien die stembdistriknommer en die getal geregistreerde kiesers as volg $VD1123456(1500)+VD345678(2500)=4000$)	Motivering

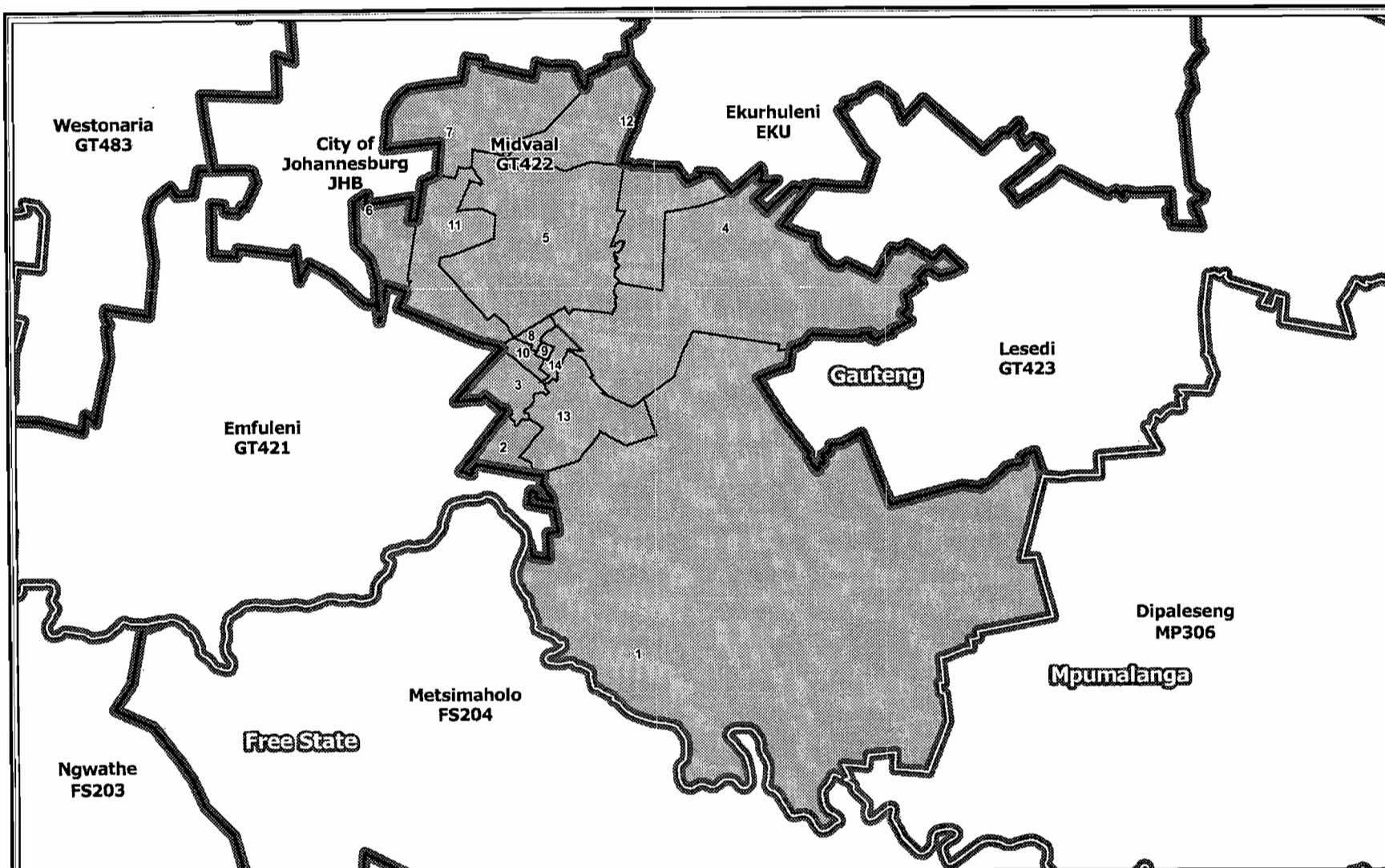
Ek bevestig dat:

- die saamgevoegde stembdistrikte vorm 'n aaneenlopende wyk;
- die getal kiesers in elke wyk is binne die minimum en maksimum getal wat per wyk toegelaat word;
- die voorgestelde wyke voldoen in die algemeen aan die kriteria.




HANDTEKENING

NAAM EN VAN

DATUM




Legend

-  Provincial Boundary
-  Municipal Boundary
-  Ward Boundary

Midvaal(GT422)

Publication of the delimitation of Wards
within the Midvaal Local Municipality (GT422)
in terms of Item 5 of Schedule 1 to the
Local Government: Municipal Structures Act, 1998
(Act No.117 of 1998)



DATE
June 2010

MAP NUMBER
GT422

Additional information relating to this map
can be obtained by contacting the
Municipal Demarcation Board at:

Tel: (012) 342 2481 Fax: (012) 342 2480
email: info@demarcation.org.za
Website: www.demarcation.org.za
Address: Private Bag X28, Hatfield 0028



