

*THE PROVINCE OF
GAUTENG*

*DIE PROVINSIE
GAUTENG*

**Provincial Gazette Extraordinary
Buitengewone Provinsiale Koerant**

Vol. 16

**PRETORIA, 24 JUNE 2010
JUNIE**

No. 115

IMPORTANT NOTICE

The Government Printing Works will not be held responsible for faxed documents not received due to errors on the fax machine or faxes received which are unclear or incomplete. Please be advised that an "OK" slip, received from a fax machine, will not be accepted as proof that documents were received by the GPW for printing. If documents are faxed to the GPW it will be the sender's responsibility to phone and confirm that the documents were received in good order.

Furthermore the Government Printing Works will also not be held responsible for cancellations and amendments which have not been done on original documents received from clients.

CONTENTS • INHOUD

<i>No.</i>		<i>Page No.</i>	<i>Gazette No.</i>
GENERAL NOTICE • ALGEMENE KENNISGEWING			
1796	Local Government: Municipal Structures Act (117/1998): Municipal Demarcation Board: Delimitation of municipal wards: Westonia Local Municipality (GT483)	3	115
1796	Wet op Plaaslike Regering: Munisipale Strukture (117/1998): Munisipale Afbakeningsraad: Afbakening van munisipale wyke: Westonia Plaaslike Munisipaliteit (GT483)	7	115

GENERAL NOTICE ALGEMENE KENNISGEWING

NOTICE 1796 OF 2010

MUNICIPAL DEMARCATION BOARD DELIMITATION OF MUNICIPAL WARDS IN TERMS OF THE LOCAL GOVERNMENT: MUNICIPAL STRUCTURES ACT, 1998

Municipality : Westonaria Local Municipality (GT483)

In terms of Item 5(1) of Schedule 1 to the Local Government: Municipal Structures Act, 1998 (Act No.117 of 1998) ("the Act") the Municipal Demarcation Board hereby publishes its delimitation of wards for the above-mentioned municipality. Particulars of the delimitation are listed in the Schedule.

In terms of Item 5(2) of Schedule 1 to the Act, any person aggrieved by a delimitation may, within 14 days of publication of this notice, submit objections in writing to:

The Municipal Demarcation Board
Private Bag X28

Hatfield
0028

Fax: 012-3422480

E-mail: robert@demarcation.org.za

The attached form MDB5 must please be used to object. The form is also available on www.demarcation.org.za

LANDIWE MAHLANGU
CHAIRPERSON: MDB

SCHEDULE

In terms of Section 18(3) of the Local Government: Municipal Structures Act, 1998 (Act 117 of 1998) the MEC responsible for local government has determined that the municipal council consists of 31 councillors.

After having consulted the Independent Electoral Commission, The Municipal Demarcation Board has delimited the municipality into 16 wards in terms of Schedule 1 to the Act.

The number of registered voters in each ward does not vary by more than fifteen percent from the norm. The norm was determined by dividing the total number of voters on the municipal segment of the national common voters roll, namely 50853 voters on 12 February 2009, by the number of wards in the municipality.

An overview map of the boundary of the municipality, with the boundaries of the wards within the municipal boundary, and a map of each ward are attached. In case of a discrepancy between a map and this schedule, the map will prevail.

The ward numbers, the voting districts and voting stations in each ward, and the number of voters are as follows:

WARD 1 comprises of a total of 2950 registered voters

Voting District	Voting Station	Number of Voters
33270050	REGM 4 SHAFT HOSTEL	1059
33270195	MIM HALL (OLD ENDULENI KITCHEN)	1891

WARD 2 comprises of a total of 3645 registered voters

Voting District	Voting Station	Number of Voters
33270049	KLOOF COUNTRY CLUB	2665
33270218	LEEUDOORN MINE HOSTEL COMPLEX	980

WARD 3 comprises of a total of 2844 registered voters

Voting District	Voting Station	Number of Voters
33270241	WELFARE ROOM (NO 1 HOSTEL)	2844

WARD 4 comprises of a total of 3227 registered voters

Voting District	Voting Station	Number of Voters
33270038 (Portion)	ITUMELENG LSEN SCHOOL	900
33270128	WESTGOLD PRE-PRIMARY SCHOOL	2327

WARD 5 comprises of a total of 3496 registered voters

Voting District	Voting Station	Number of Voters
33270016	LAERSKOOL VENTERSPOST	1009
33270038 (Portion)	ITUMELENG LSEN SCHOOL	692
33270229	TV HALL-NKULULEKO RESIDENCE-LIBANO	1795

WARD 6 comprises of a total of 2753 registered voters

Voting District	Voting Station	Number of Voters
33270027	WESTONARIA PRIMARY SCHOOL	2307
33270285	MODDERFONTEIN PPRIMARY SCHOOL	446

WARD 7 comprises of a total of 3397 registered voters

Voting District	Voting Station	Number of Voters
33270252 (Portion)	SIMUNYE MULTIPURPOSE DEVELOPMENT CENTRE	3397

WARD 8 comprises of a total of 3113 registered voters

Voting District	Voting Station	Number of Voters
33270252 (Portion)	SIMUNYE MULTIPURPOSE DEVELOPMENT CENTRE	600
33270263	LESEDI EDUCARE CENTRE	2513

WARD 9 comprises of a total of 3248 registered voters

Voting District	Voting Station	Number of Voters
33270139 (Portion)	TEMPORARY VOTING STATION (SPOOKTOWN)	1130
33270162	TEMPORARY VOTING STATION(HOLOMISA AIRFIELD)	2118

WARD 10 comprises of a total of 3181 registered voters

Voting District	Voting Station	Number of Voters
33270061	TAXI RANK HALL (OPPOSITE PAUL NEL HALL)	1981
33270139 (Portion)	TEMPORARY VOTING STATION (SPOOKTOWN)	1200

WARD 11 comprises of a total of 2818 registered voters

Voting District	Voting Station	Number of Voters
33270140	MANDELA STADIUM	2818

WARD 12 comprises of a total of 2925 registered voters

Voting District	Voting Station	Number of Voters
33270083	KGOTHALANG HIGH SCHOOL	2480
33270207	COOKE 2 HOSTEL	445

WARD 13 comprises of a total of 3335 registered voters

Voting District	Voting Station	Number of Voters
33270072	AME CHURCH	1924
33270094	MAPUTLE PRIMARY SCHOOL	1411

WARD 14 comprises of a total of 3168 registered voters

Voting District	Voting Station	Number of Voters
33270151	TEMPORARY VOTING STATION (THAMBO BASE SECTION)	2154
33270274	WINNIE SECTION	1014

WARD 15 comprises of a total of 3442 registered voters

Voting District	Voting Station	Number of Voters
33270106	IPELENG PRIMARY SCHOOL	1685
33270173	TEMPORARY VOTING STATION (THAMBO SOCCER FIELD)	1757

WARD 16 comprises of a total of 3311 registered voters

Voting District	Voting Station	Number of Voters
33270184	ZUURBEKOM COMMUNITY CENTRE	2655
33270230	COOKE 3 HOSTEL	656

Important: This Schedule contains the total number of registered voters on the municipality's segment of the national common voters' roll on 12 February 2009 as provided for in Government Notice No. 750 published in Government Gazette No. 32407 of 15 July 2009. The voting district numbers, the voting district boundaries, voting stations, and the number of voters may change after the registration of voters for the 2011 local elections.

FORM MDB5

WARD DELIMITATION

OBJECTION IN TERMS OF ITEM 5(2) OF SCHEDULE 1 TO THE
LOCAL GOVERNMENT: MUNICIPAL STRUCTURES ACT, 1998

Name of municipality:.....Code:.....

Name of aggrieved person/institution:.....

Contact person in case of an institution:.....

Address:.....

Tel. number:.....Cell number:.....

Email address:.....

I hereby object to the delimitation of the boundaries of the following wards:

WARD NUMBER	REASON/MOTIVATION

I request the Municipal Demarcation Board to consider the following alternative proposals:

Ward number	The ward should comprise of the following voting districts (Provide voting district number and the number of voters in brackets e.g. VD1123456(1500)+VD345678(2500)=4000)	Motivation

I confirm that:

- each cluster of voting districts form a contiguous ward;
- the number of voters in each ward fall within the minimum and maximum of voters allowed per ward;
- the proposed ward boundaries comply, in general, with the criteria.

SIGNATURE

NAME AND SURNAME

DATE

KENNISGEWING 1796 VAN 2010**MUNISIPALE AFBAKENINGSRAAD
AFBAKENING VAN MUNISIPALE WYKE INGEVOLGE DIE WET OP
PLAASLIKE REGERING: MUNISIPALE STRUKTURE, 1998****Munisipaliteit : Westonaria Plaaslike Munisipaliteit (GT483)**

Ingevolge Item 5(1) van Bylae 1 van die Wet op Plaaslike Regering: Munisipale Strukture, 1998 (Wet No. 117 van 1998) ("die Wet") publiseer die Munisipale Afbakeningsraad hiermee sy afbakening van wyke vir die bogenaaamde munisipaliteit. Besonderhede van die afbakening is vervat in die Bylae.

Ingevolge Item 5(2) van Bylae 1 van die Wet, kan enige persoon wat gegrief is deur 'n afbakening binne 14 dae na publikasie van hierdie kennisgewing skriftelike besware voorlê aan:

Die Munisipale Afbakeningsraad
Privaatsak X28

Hatfield

0028

Faks: 012-3422480

E-pos: robert@demarcation.org.za

Die aangehegte vorm MDB5 moet asseblief gebruik word om beswaar aan te teken. Die vorm is ook beskikbaar op www.demarcation.org.za

LANDIWE MAHLANGU**VOORSITTER: MUNISIPALE AFBAKENINGSRAAD****BYLAE**

Ingevolge Artikel 18(3) van die Wet op Plaaslike Regering: Munisipale Strukture, 1998 (Wet 117 van 1998) het die LUR vir plaaslike regering bepaal dat die munisipale raad bestaan uit 31 raadslede.

Na oorlegpleging met die Onafhanklike Verkiesingskommissie het die Munisipale Afbakeningsraad die munisipaliteit in 16 wyke afgebaken ingevolge Bylae 1 van die Wet.

Die getal geregistreerde kiesers in elke wyk, wyk nie meer as vyftien persent van die norm af nie. Die norm is bepaal deur die getal geregistreerde kiesers op die munisipale segment van die nasionale gemeenskaplike kieserslys, naamlik 50853 kiesers op 12 Februarie 2009, deur die getal wyke in die munisipaliteit te deel.

'n Oorsigkaart van die munisipale grens met die grense van die wyke binne die munisipale grens, en 'n kaart van elke wyk, is aangeheg. Ingeval van 'n verskil tussen 'n kaart en hierdie bylae, sal die kaart geld.

Die wyknommers, die stemdistrikte en stemlokale in elke wyk, en die getal kiesers is as volg:

WYK 1 het 2950 kiesers

Stemdistrik	Stemlokaal	Getal kiesers
33270050	REGM 4 SHAFT HOSTEL	1059
33270195	MIM HALL (OLD ENDULENI KITCHEN)	1891

WYK 2 het 3645 kiesers

Stemdistrik	Stemlokaal	Getal kiesers
33270049	KLOOF COUNTRY CLUB	2665
33270218	LEEUDOORN MINE HOSTEL COMPLEX	980

WYK 3 het 2844 kiesers

Stemdistrik	Stemlokaal	Getal kiesers
33270241	WELFARE ROOM (NO 1 HOSTEL)	2844

WYK 4 het 3227 kiesers

Stemdistrik	Stemlokaal	Getal kiesers
33270038 (Gedeelte)	ITUMELENG LSEN SCHOOL	900
33270128	WESTGOLD PRE-PRIMARY SCHOOL	2327

WYK 5 het 3496 kiesers

Stemdistrik	Stemlokaal	Getal kiesers
33270016	LAERSKOOL VENTERSPOST	1009
33270038 (Gedeelte)	ITUMELENG LSEN SCHOOL	692
33270229	TV HALL-NKULULEKO RESIDENCE-LIBANO	1795

WYK 6 het 2753 kiesers

Stemdistrik	Stemlokaal	Getal kiesers
33270027	WESTONARIA PRIMARY SCHOOL	2307
33270285	MODDERFONTEIN PPRIMARY SCHOOL	446

WYK 7 het 3397 kiesers

Stemdistrik	Stemlokaal	Getal kiesers
33270252 (Gedeelte)	SIMUNYE MULTIPURPOSE DEVELOPMENT CENTRE	3397

WYK 8 het 3113 kiesers

Stemdistrik	Stemlokaal	Getal kiesers
33270252 (Gedeelte)	SIMUNYE MULTIPURPOSE DEVELOPMENT CENTRE	600
33270263	LESEDI EDUCARE CENTRE	2513

WYK 9 het 3248 kiesers

Stemdistrik	Stemlokaal	Getal kiesers
33270139 (Gedeelte)	TEMPORARY VOTING STATION (SPOOKTOWN)	1130
33270162	TEMPORARY VOTING STATION(HOLOMISA AIRFIELD)	2118

WYK 10 het 3181 kiesers

Stemdistrik	Stemlokaal	Getal kiesers
33270061	TAXI RANK HALL (OPPOSITE PAUL NEL HALL)	1981
33270139 (Gedeelte)	TEMPORARY VOTING STATION (SPOOK TOWN)	1200

WYK 11 het 2818 kiesers

Stemdistrik	Stemlokaal	Getal kiesers
33270140	MANDELA STADIUM	2818

WYK 12 het 2925 kiesers

Stemdistrik	Stemlokaal	Getal kiesers
33270083	KGOTHALANG HIGH SCHOOL	2480
33270207	COOKE 2 HOSTEL	445

WYK 13 het 3335 kiesers

Stemdistrik	Stemlokaal	Getal kiesers
33270072	AME CHURCH	1924
33270094	MAPUTLE PRIMARY SCHOOL	1411

WYK 14 het 3168 kiesers

Stemdistrik	Stemlokaal	Getal kiesers
33270151	TEMPORARY VOTING STATION (THAMBO BASE SECTION)	2154
33270274	WINNIE SECTION	1014

WYK 15 het 3442 kiesers

Stemdistrik	Stemlokaal	Getal kiesers
33270106	IPELENG PRIMARY SCHOOL	1685
33270173	TEMPORARY VOTING STATION (THAMBO SOCCER FIELD)	1757

WYK 16 het 3311 kiesers

Stemdistrik	Stemlokaal	Getal kiesers
33270184	ZUURBEKOM COMMUNITY CENTRE	2655
33270230	COOKE 3 HOSTEL	656

Belangrik: Hierdie Bylae bevat die totale getal geregistreerde kiesers op die munisipaliteit se segment van die nasionale gemeenskaplike kieserslys op 12 Februarie 2009, waarvoor voorsiening gemaak is in Goewermentskennisgewing No. 750 gepubliseer in Staatskoerant No. 32407 van 15 Julie 2009. Die stemdistriknommers, die grense van die stemdistrikte, die stemlokale, en die getal kiesers mag verander na die registrasie van kiesers vir die 2011 plaaslike verkiesings.

VORM MDB5

WYKSAFBAKENING

BESWAAR INGEVOLGE ITEM 5(2) VAN BYLAE 1
VAN DIE WET OP PLAASLIKE REGERING: MUNISIPALE STRUKTURE, 1998

Naam van Munisipaliteit:.....Code:.....

Naam van beswaarde persoon/instelling:.....

Kontak persoon in geval van 'n instelling:.....

Adres:.....

Tel. nommer:.....Selfoonnommer:.....

E-pos adres:.....

Hiermee teken ek beswaar aan teen die afbakening van die grense van die volgende wyke:

WYK NOMMER	REDE/MOTIVERING

Ek versoek die Munisipale Afbakeningsraad om die volgende alternatiewe voorstelle te oorweeg:

Wyk nommer	Die wyk moet bestaan uit die volgende stemdistrikte: (Voorsien die stemdistriknommer en die getal geregistreerde kiesers as volg VD1123456(1500)+VD345678(2500)=4000)	Motivering

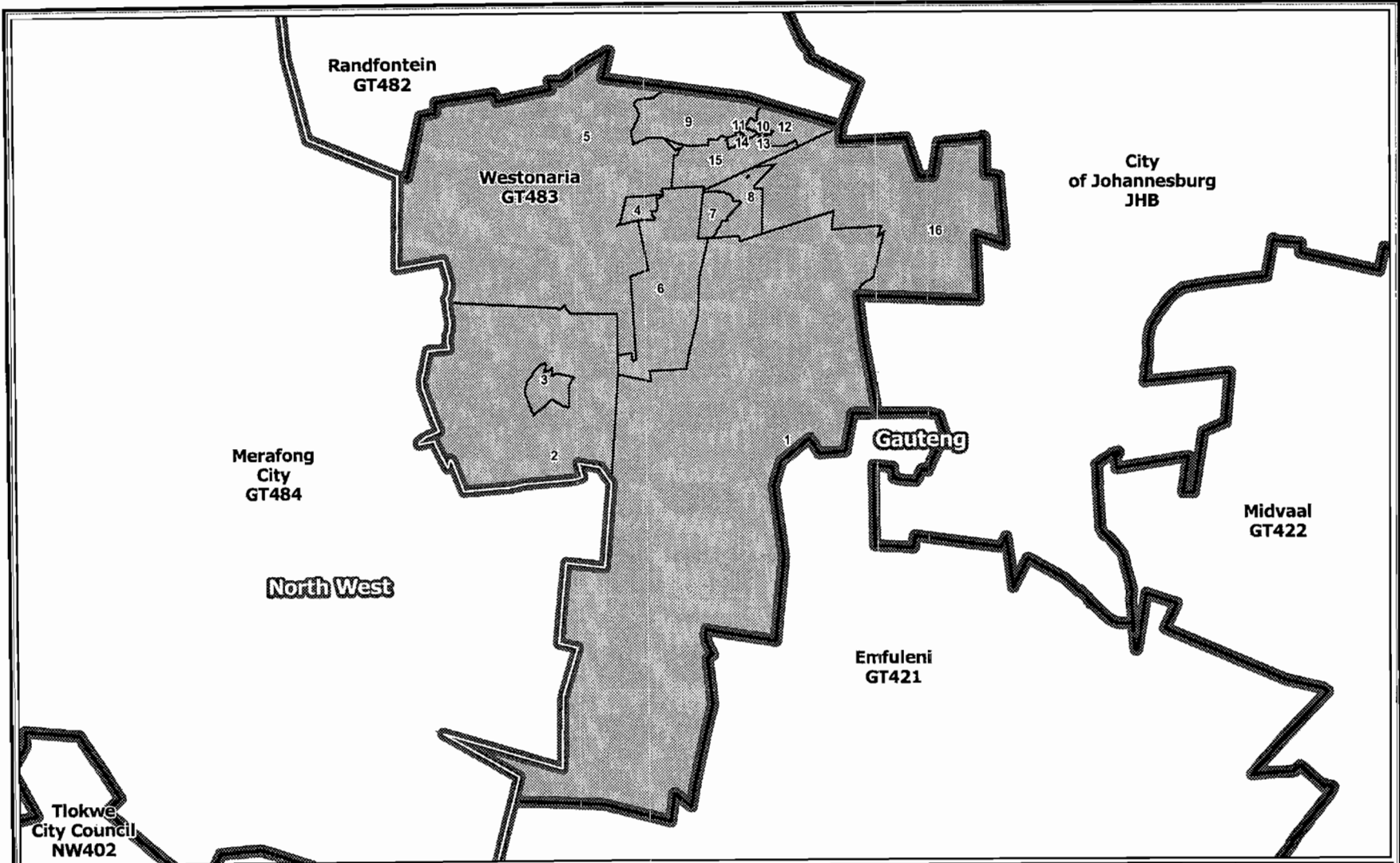
Ek bevestig dat:

- die saamgevoegde stemdistrikte vorm 'n aaneenlopende wyk;
- die getal kiesers in elke wyk is binne die minimum en maksimum getal wat per wyk toegelaat word;
- die voorgestelde wyke voldoen in die algemeen aan die kriteria.




HANDTEKENING

NAAM EN VAN

DATUM




Legend

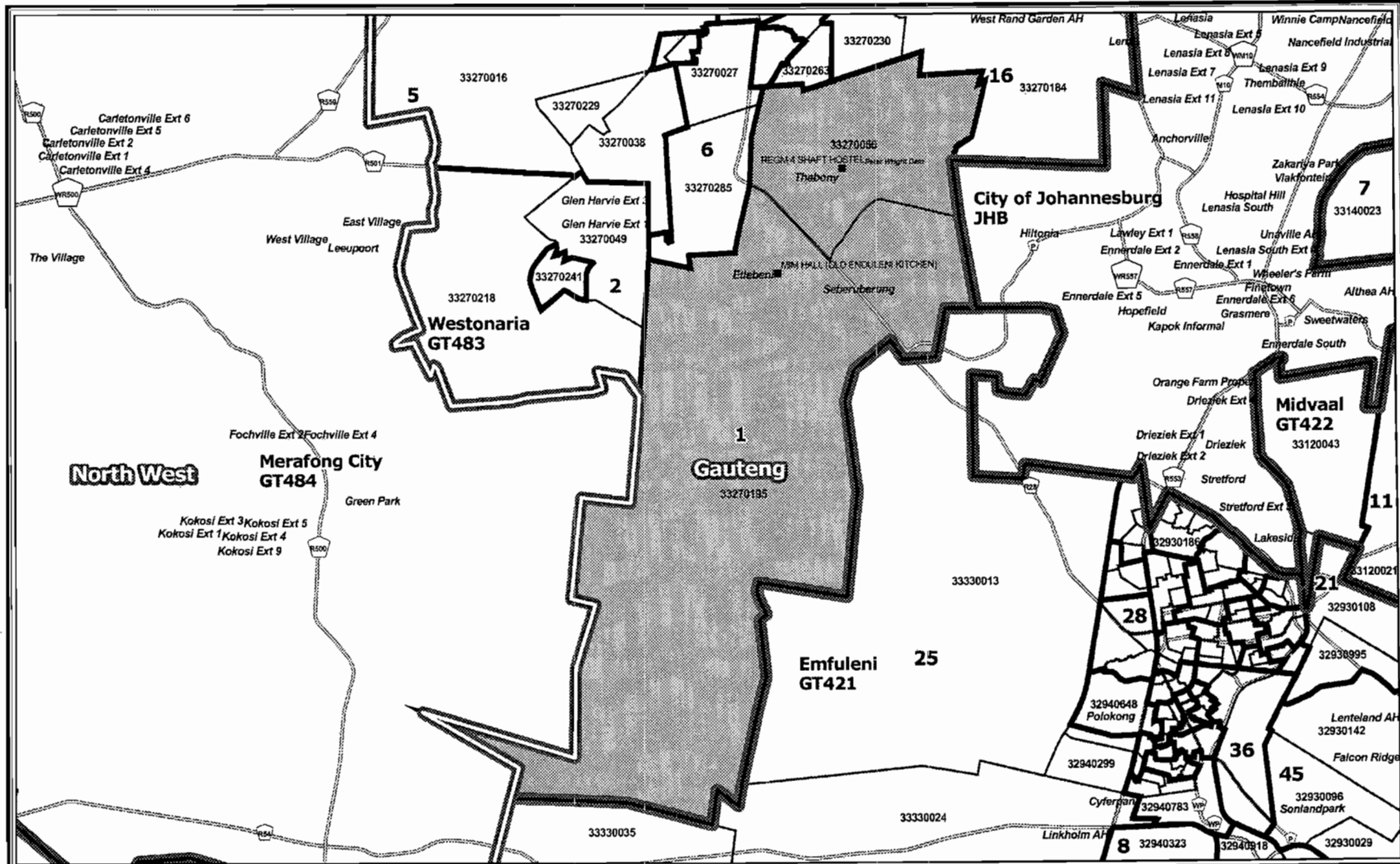
	Provincial Boundary
	Municipal Boundary
	Ward Boundary

Westonaria(GT483)

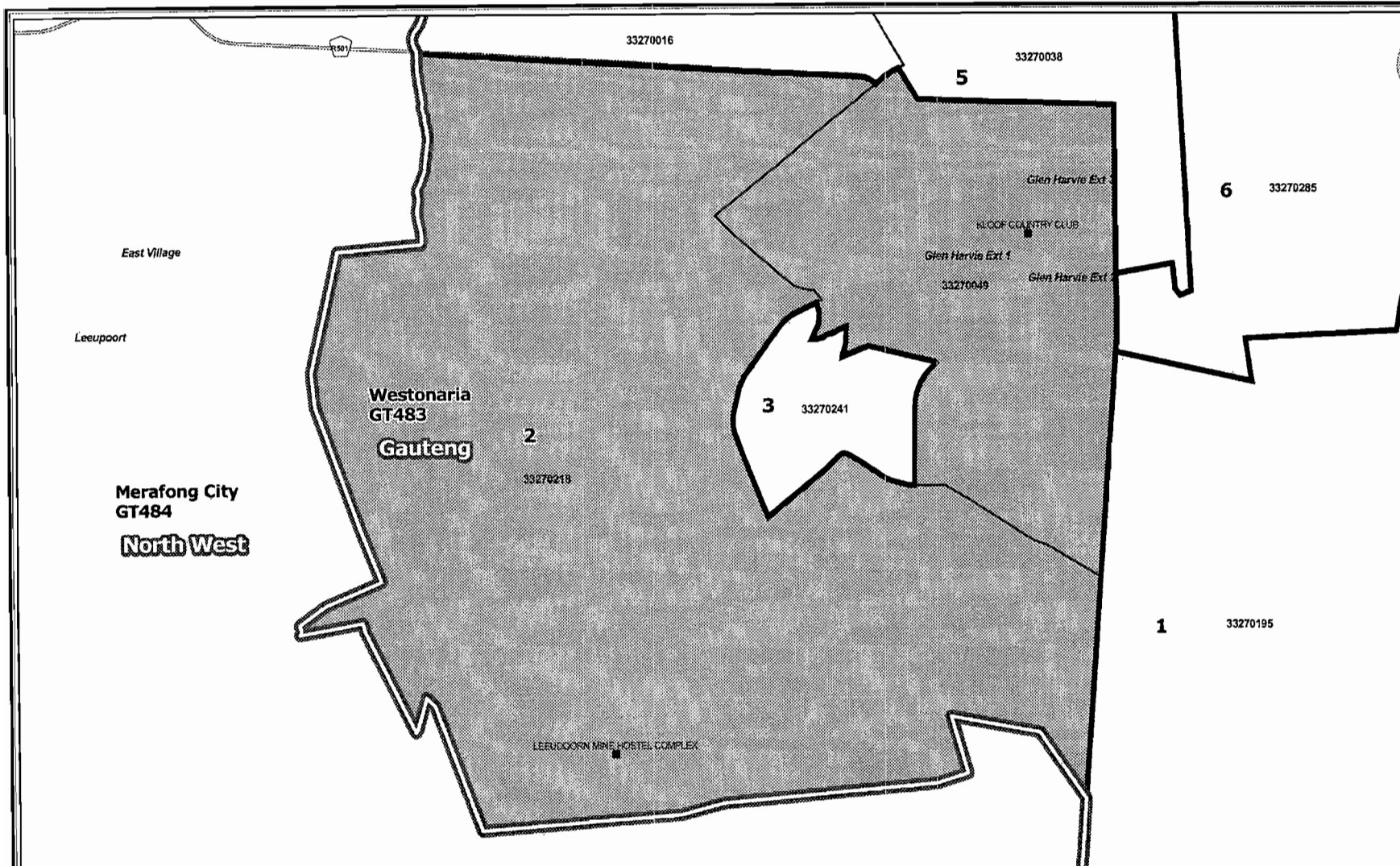
Publication of the delimitation of Wards
within the Westonaria Local Municipality (GT483)
in terms of Item 5 of Schedule 1 to the
Local Government: Municipal Structures Act, 1998
(Act No.117 of 1998)

 NOT TO SCALE	Additional information relating to this map can be obtained by contacting the Municipal Demarcation Board at: Tel: (012) 342 2481 Fax: (012) 342 2480 email: info@demarcation.org.za Website: www.demarcation.org.za Address: Private Bag X28, Hatfield 0028
DATE June 2010	
MAP NUMBER GT483	










<p>Legend</p> <ul style="list-style-type: none"> Provincial Boundary Local Municipality Ward Dam Main Road Voting Station 	<p>Westonaria(GT483)</p> <p>Publication of the delimitation of Ward 1 of Westonaria(GT483) in terms of Item 5 of Schedule 1 to the Local Government: Municipal Structures Act, 1998 (Act No.117 of 1998)</p>	<p>NOT TO SCALE</p> <p>DATE June 2010</p> <p>WARD NUMBER 1</p>	<p>Additional information relating to this map can be obtained by contacting the Municipal Demarcation Board at:</p> <p>Tel: (012) 342 2481 Fax: (012) 342 2480</p> <p>email: info@demarcation.org.za</p> <p>Website: www.demarcation.org.za</p> <p>Address: Private Bag X28, Hatfield 0028</p>	
--	---	--	--	--



Legend

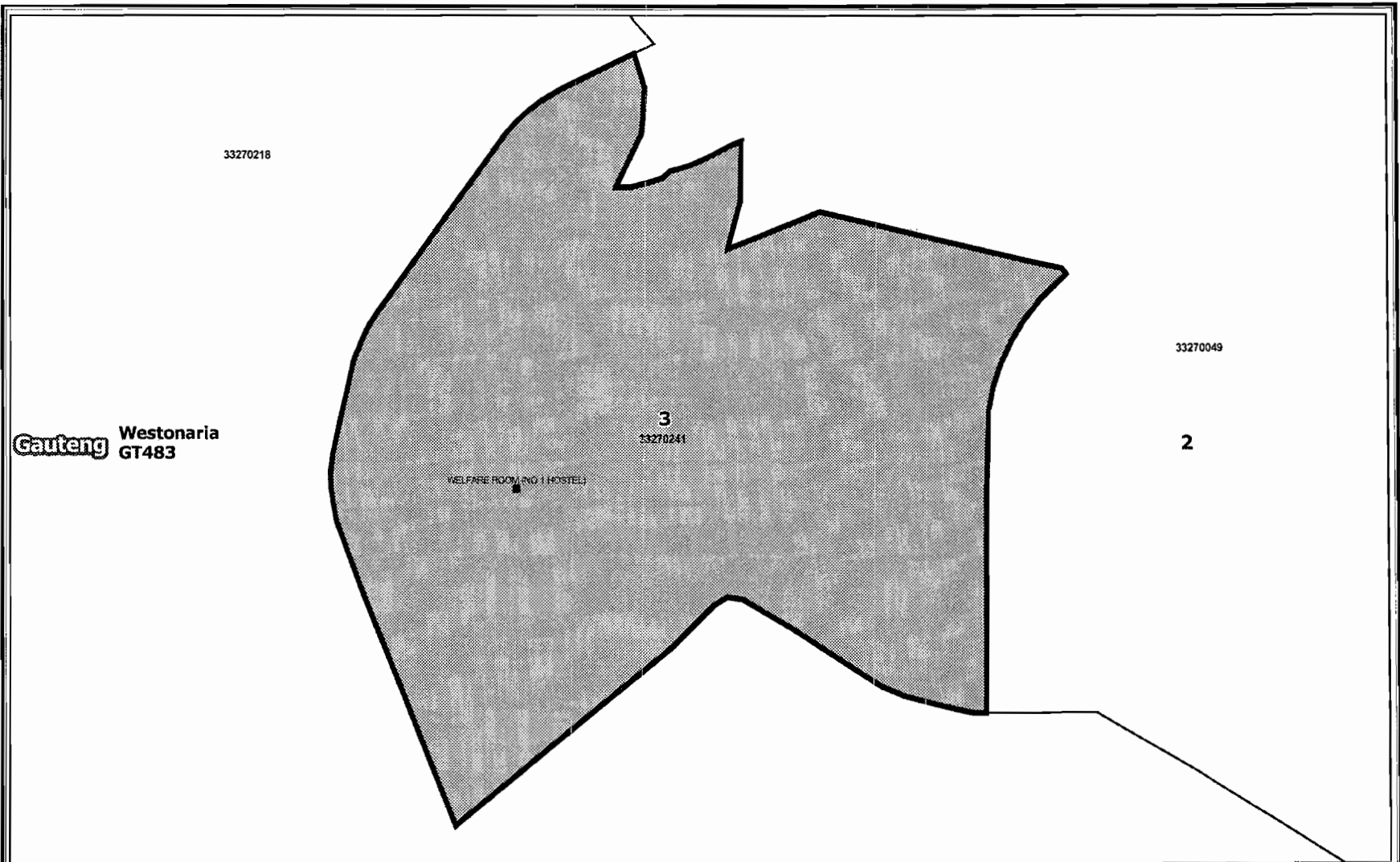
-  Provincial Boundary
-  Local Municipality
-  Ward
-  Dam
-  Main Road
-  Voting Station

Westonaria(GT483)
 Publication of the delimitation of Ward 2
 of Westonaria(GT483)
 in terms of Item 5 of Schedule 1 to the
 Local Government: Municipal Structures Act, 1998
 (Act No.117 of 1998)

 NOT TO SCALE
DATE June 2010
WARD NUMBER 2

Additional information relating to this map
 can be obtained by contacting the
 Municipal Demarcation Board at:
 Tel: (012) 342 2481 Fax: (012) 342 2480
 email: info@demarcation.org.za
 Website: www.demarcation.org.za
 Address: Private Bag X28, Hatfield 0028





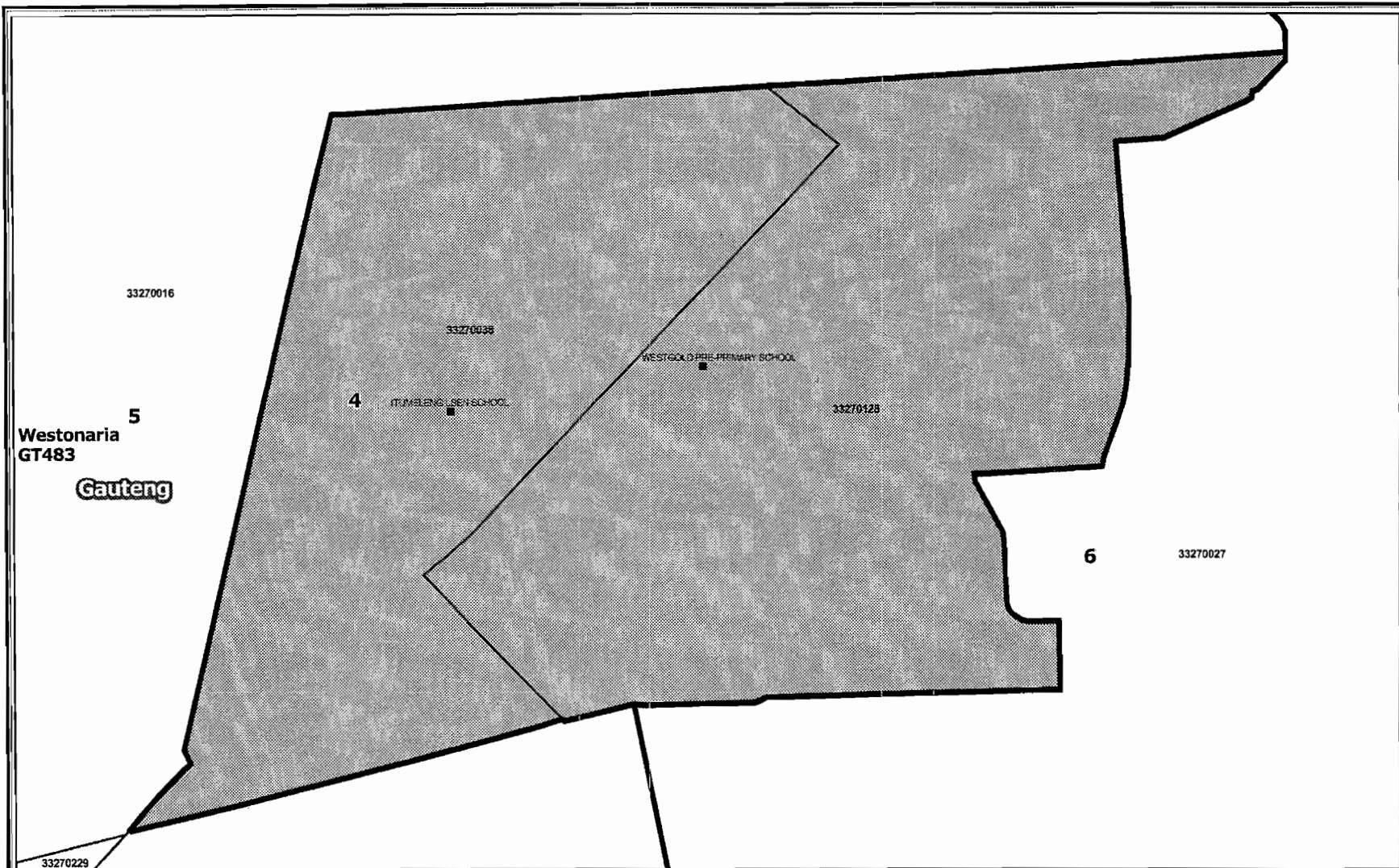
Legend	
Provincial Boundary	Dam
Local Municipality	Main Road
Ward	Voting Station

Westonaria(GT483)
 Publication of the delimitation of Ward 3
 of Westonaria(GT483)
 in terms of Item 5 of Schedule 1 to the
 Local Government: Municipal Structures Act, 1998
 (Act No.117 of 1998)







NOT TO SCALE
DATE June 2010
WARD NUMBER 3

Additional information relating to this map
 can be obtained by contacting the
 Municipal Demarcation Board at:
 Tel: (012) 342 2481 Fax: (012) 342 2480
 email: info@demarcation.org.za
 Website: www.demarcation.org.za
 Address: Private Bag X28, Hatfield 0028





Legend

-  Provincial Boundary
-  Local Municipality
-  Ward
-  Dam
-  Main Road
-  Voting Station

Westonaria(GT483)
 Publication of the delimitation of Ward 4
 of Westonaria(GT483)
 in terms of Item 5 of Schedule 1 to the
 Local Government: Municipal Structures Act, 1998
 (Act No.117 of 1998)



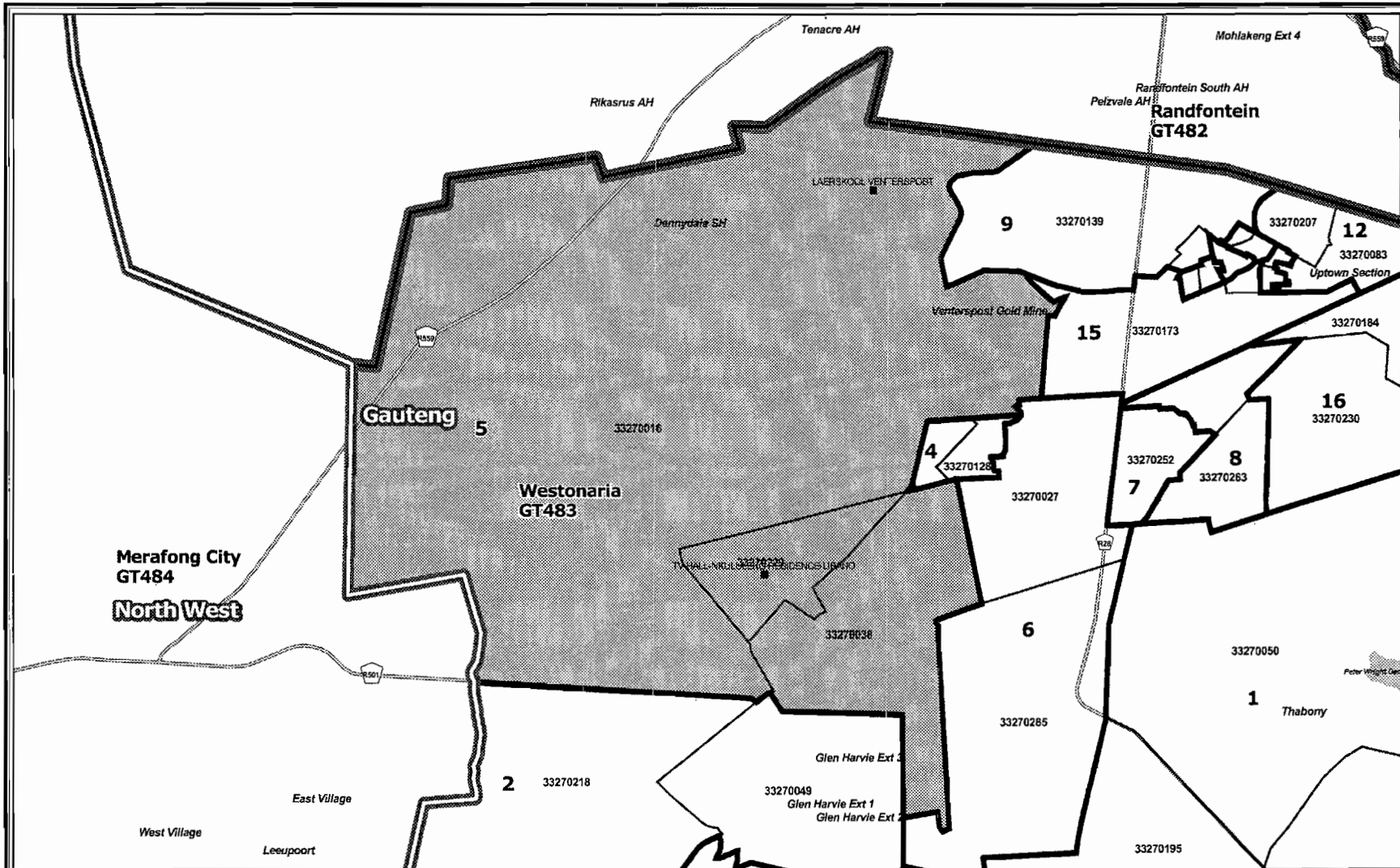
DATE
June 2010

WARD NUMBER
4

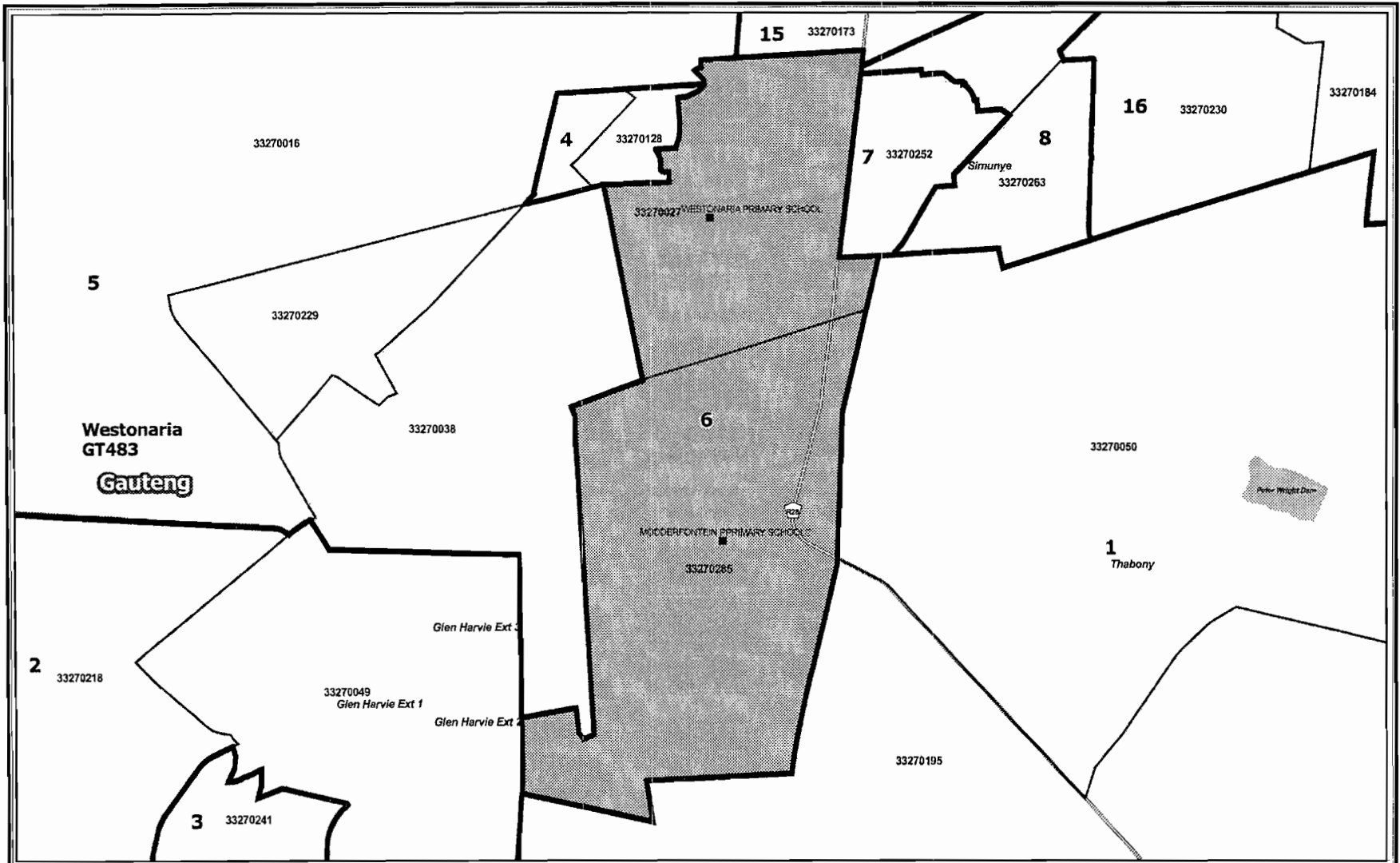
Additional information relating to this map
 can be obtained by contacting the
 Municipal Demarcation Board at:

Tel: (012) 342 2481 Fax: (012) 342 2480
 email: info@demarcation.org.za
 Website: www.demarcation.org.za
 Address: Private Bag X28, Hatfield 0028



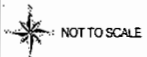


<p>Legend</p> <ul style="list-style-type: none"> Provincial Boundary Local Municipality Ward Dam Main Road Voting Station 	<p>Westonaria(GT483)</p> <p>Publication of the delimitation of Ward 5 of Westonaria(GT483) in terms of Item 5 of Schedule 1 to the Local Government: Municipal Structures Act, 1998 (Act No.117 of 1998)</p>	<p> NOT TO SCALE</p> <p>DATE June 2010</p> <p>WARD NUMBER 5</p>	<p>Additional information relating to this map can be obtained by contacting the Municipal Demarcation Board at:</p> <p>Tel: (012) 342 2481 Fax: (012) 342 2480</p> <p>email: info@demarcation.org.za</p> <p>Website: www.demarcation.org.za</p> <p>Address: Private Bag X28, Hatfield 0028</p>	
--	---	---	--	--



Legend	
	Provincial Boundary
	Local Municipality
	Ward
	Dam
	Main Road
	Voting Station

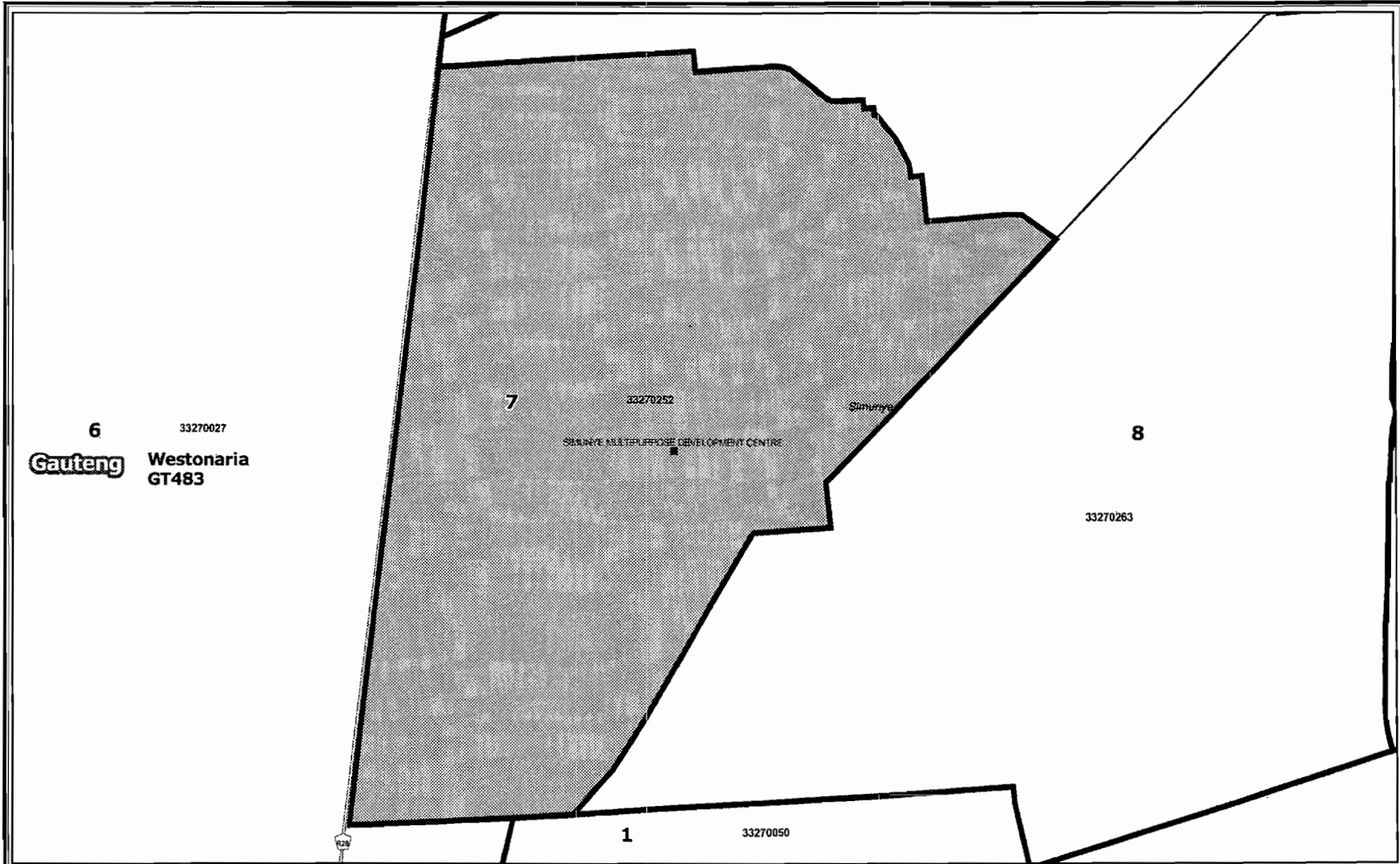
Westonaria(GT483)
 Publication of the delimitation of Ward 6
 of Westonaria(GT483)
 in terms of Item 5 of Schedule 1 to the
 Local Government: Municipal Structures Act, 1998
 (Act No.117 of 1998)



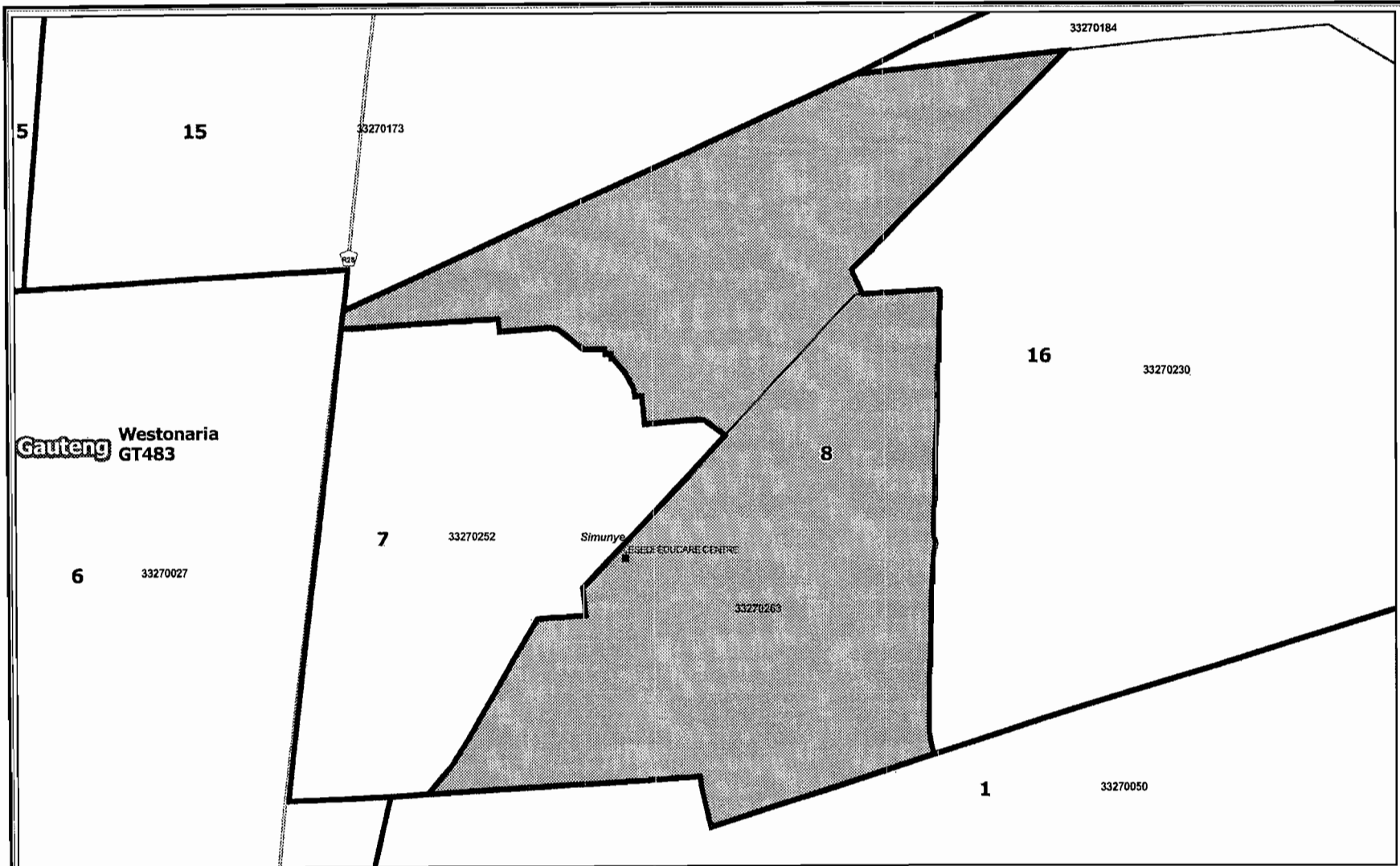
DATE	June 2010
WARD NUMBER	6

Additional information relating to this map
 can be obtained by contacting the
 Municipal Demarcation Board at:
 Tel: (012) 342 2481 Fax: (012) 342 2480
 email: info@demarcation.org.za
 Website: www.demarcation.org.za
 Address: Private Bag X28, Hatfield 0028





<p>Legend</p> <ul style="list-style-type: none"> Province Boundary Local Municipality Ward Dam Main Road Voting Station 	<p>Westonaria(GT483)</p> <p>Publication of the delimitation of Ward 7 of Westonaria(GT483) in terms of Item 5 of Schedule 1 to the Local Government: Municipal Structures Act, 1998 (Act No.117 of 1998)</p>	<p> NOT TO SCALE</p> <p>DATE June 2010</p> <p>WARD NUMBER 7</p>	<p>Additional information relating to this map can be obtained by contacting the Municipal Demarcation Board at:</p> <p>Tel: (012) 342 2481 Fax: (012) 342 2480</p> <p>email: info@demarcation.org.za</p> <p>Website: www.demarcation.org.za</p> <p>Address: Private Bag X28, Hatfield 0028</p>	
--	---	---	--	--



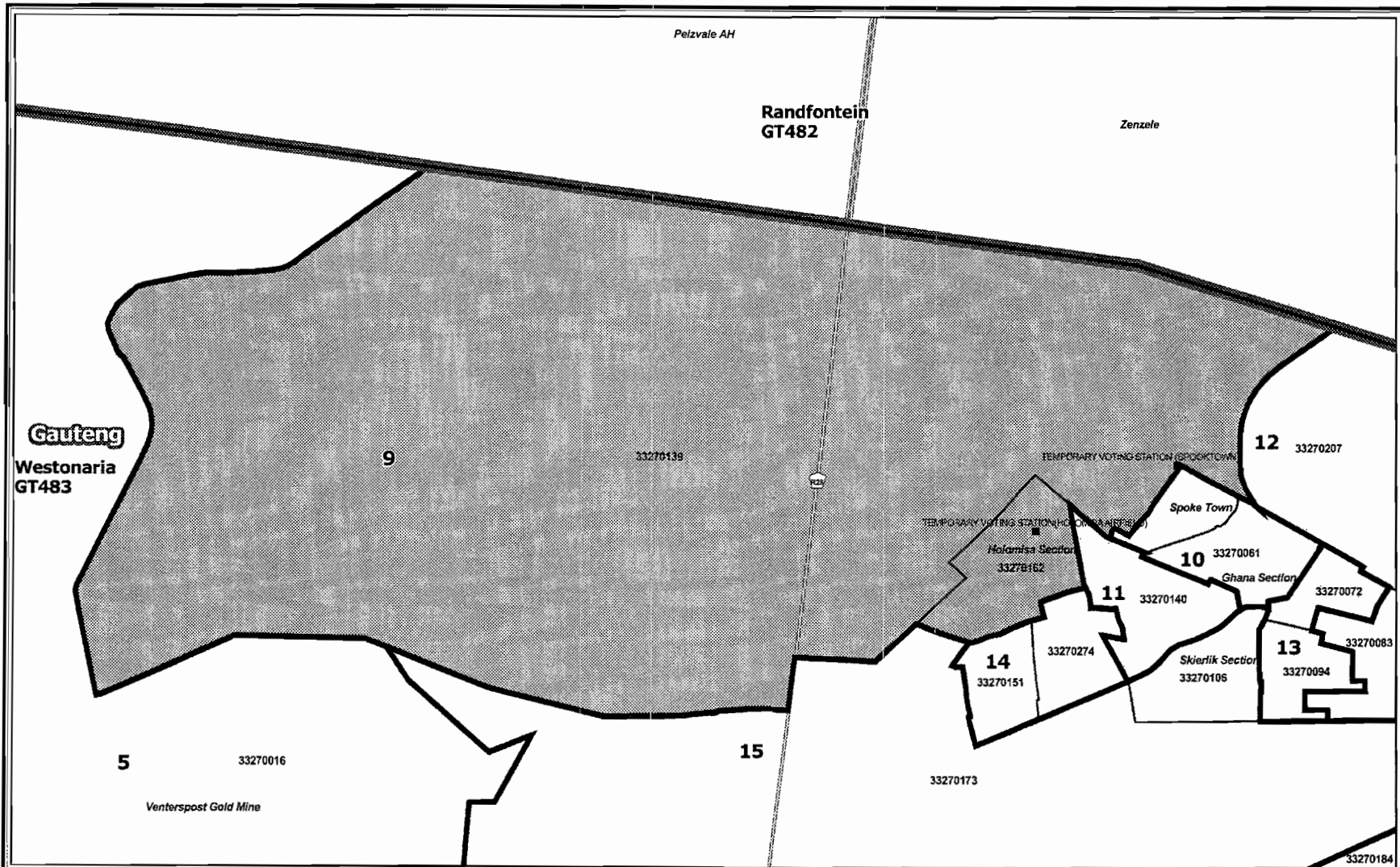
Legend	
	Provincial Boundary
	Local Municipality
	Ward
	Dam
	Main Road
	Voting Station

Westonaria(GT483)
 Publication of the delimitation of Ward 8
 of Westonaria(GT483)
 in terms of Item 5 of Schedule 1 to the
 Local Government: Municipal Structures Act, 1998
 (Act No.117 of 1998)

 NOT TO SCALE
DATE June 2010
WARD NUMBER 8

Additional information relating to this map
 can be obtained by contacting the
 Municipal Demarcation Board at:
 Tel: (012) 342 2481 Fax: (012) 342 2480
 email: info@demarcation.org.za
 Website: www.demarcation.org.za
 Address: Private Bag X28, Hatfield 0028





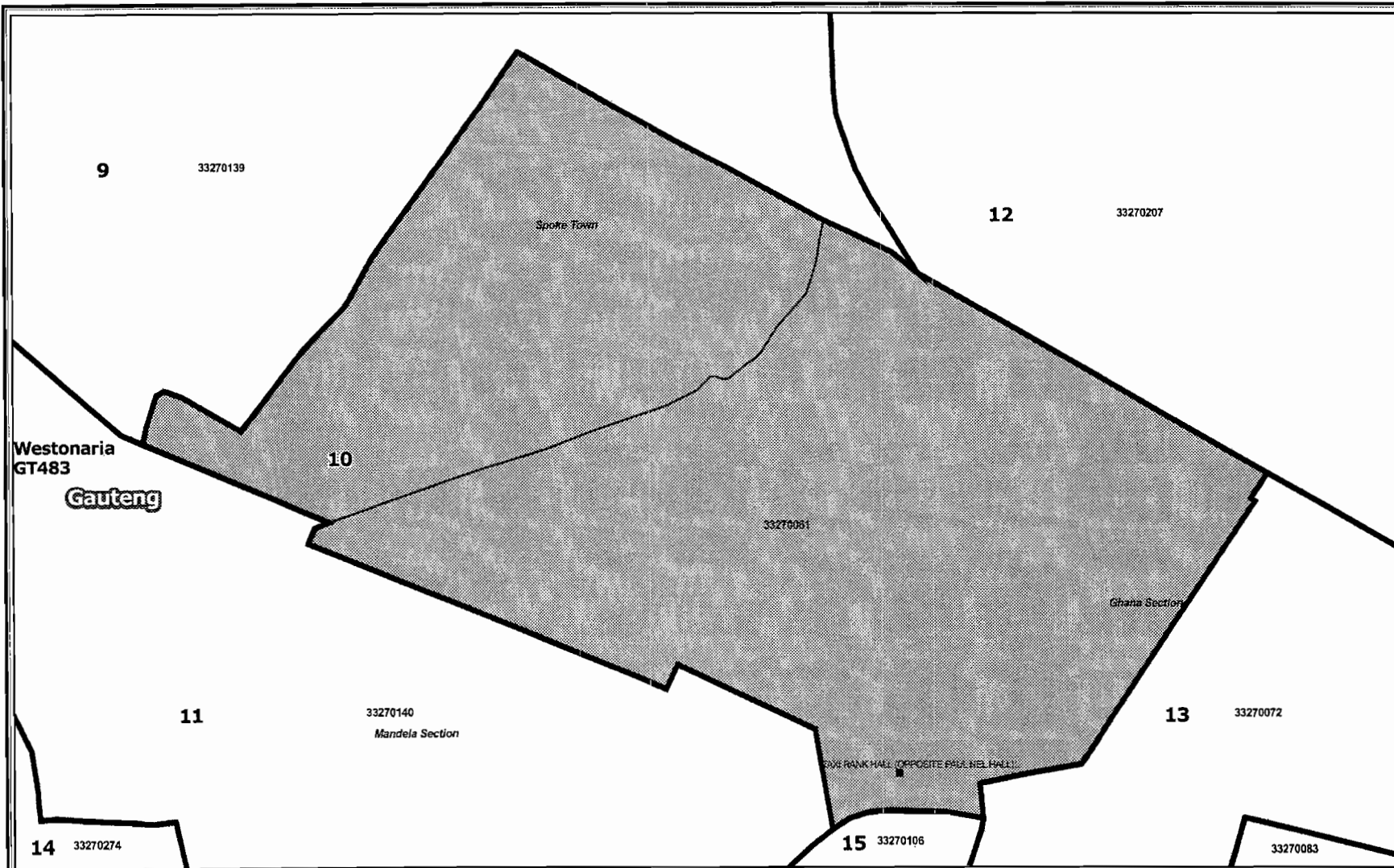
Legend	
	Provincial Boundary
	Local Municipality
	Ward
	Dam
	Main Road
	Voting Station

Westonaria(GT483)
 Publication of the delimitation of Ward 9
 of Westonaria(GT483)
 in terms of Item 5 of Schedule 1 to the
 Local Government: Municipal Structures Act, 1998
 (Act No.117 of 1998)







	NOT TO SCALE
DATE	June 2010
WARD NUMBER	9

Additional information relating to this map
 can be obtained by contacting the
 Municipal Demarcation Board at:
 Tel: (012) 342 2481 Fax: (012) 342 2480
 email: info@demarcation.org.za
 Website: www.demarcation.org.za
 Address: Private Bag X28, Hatfield 0028






Legend

-  Provincial Boundary
-  Local Municipality
-  Ward
-  Dam
-  Main Road
-  Voting Station

Westonaria(GT483)
 Publication of the delimitation of Ward 10
 of Westonaria(GT483)
 in terms of Item 5 of Schedule 1 to the
 Local Government: Municipal Structures Act, 1998
 (Act No.117 of 1998)

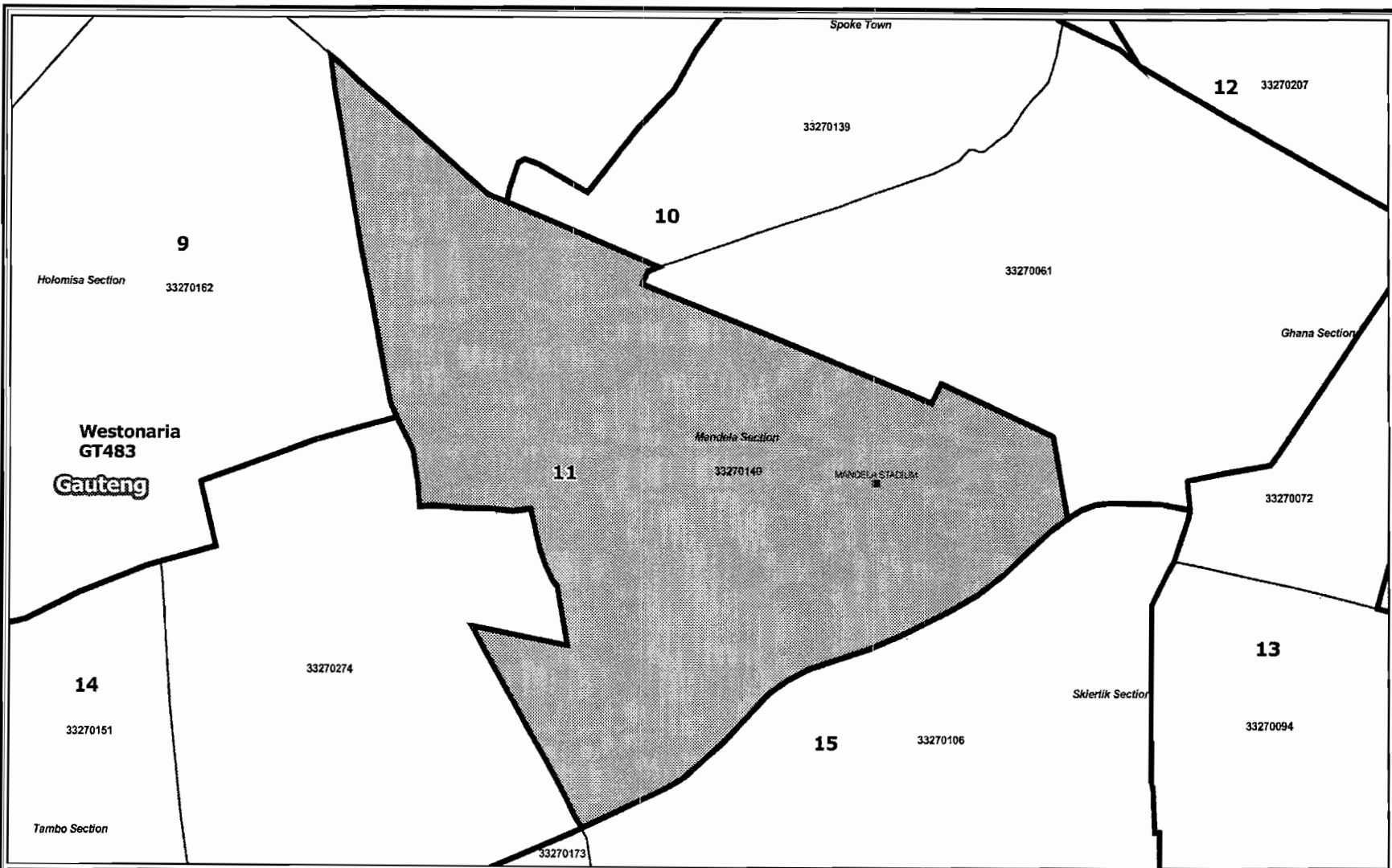
 NOT TO SCALE

DATE
June 2010
WARD NUMBER
10

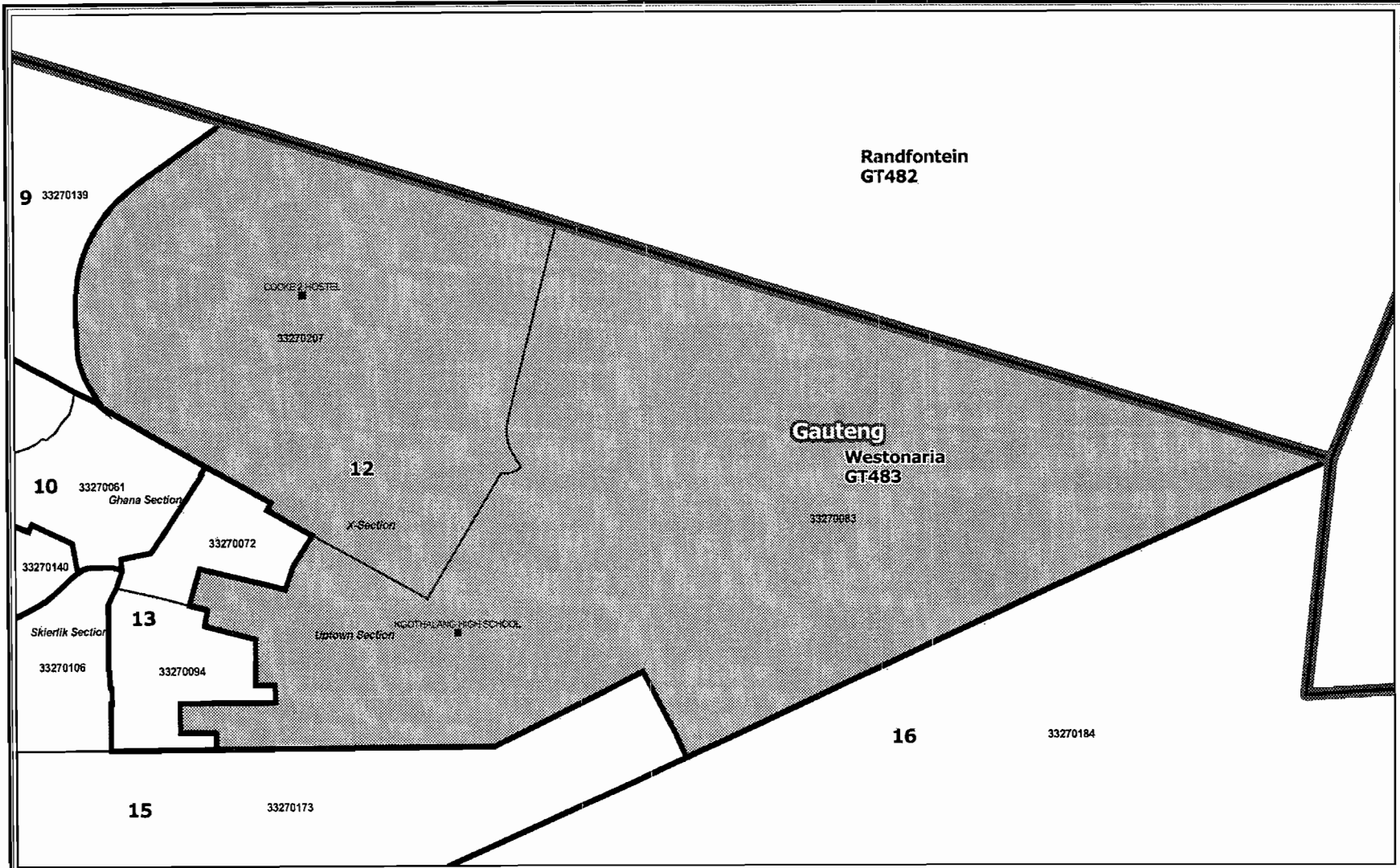
Additional Information relating to this map
 can be obtained by contacting the
 Municipal Demarcation Board at:

Tel: (012) 342 2481 Fax: (012) 342 2480
 email: info@demarcation.org.za
 Website: www.demarcation.org.za
 Address: Private Bag X28, Hatfield 0028






Legend Provincial Boundary Local Municipality Ward Dam Main Road Voting Station		<h3>Westonaria(GT483)</h3> <p>Publication of the delimitation of Ward 11 of Westonaria(GT483) in terms of Item 5 of Schedule 1 to the Local Government: Municipal Structures Act, 1998 (Act No.117 of 1998)</p>		NOT TO SCALE DATE June 2010 WARD NUMBER 11	Additional information relating to this map can be obtained by contacting the Municipal Demarcation Board at: Tel: (012) 342 2481 Fax: (012) 342 2480 email: info@demarcation.org.za Website: www.demarcation.org.za Address: Private Beg X26, Hatfield 0028	
--	--	---	--	--	---	--



Legend

-  Provincial Boundary
-  Local Municipality
-  Ward
-  Dam
-  Main Road
-  Voting Station

Westonaria(GT483)
 Publication of the delimitation of Ward 12
 of Westonaria(GT483)
 in terms of Item 5 of Schedule 1 to the
 Local Government: Municipal Structures Act, 1998
 (Act No.117 of 1998)

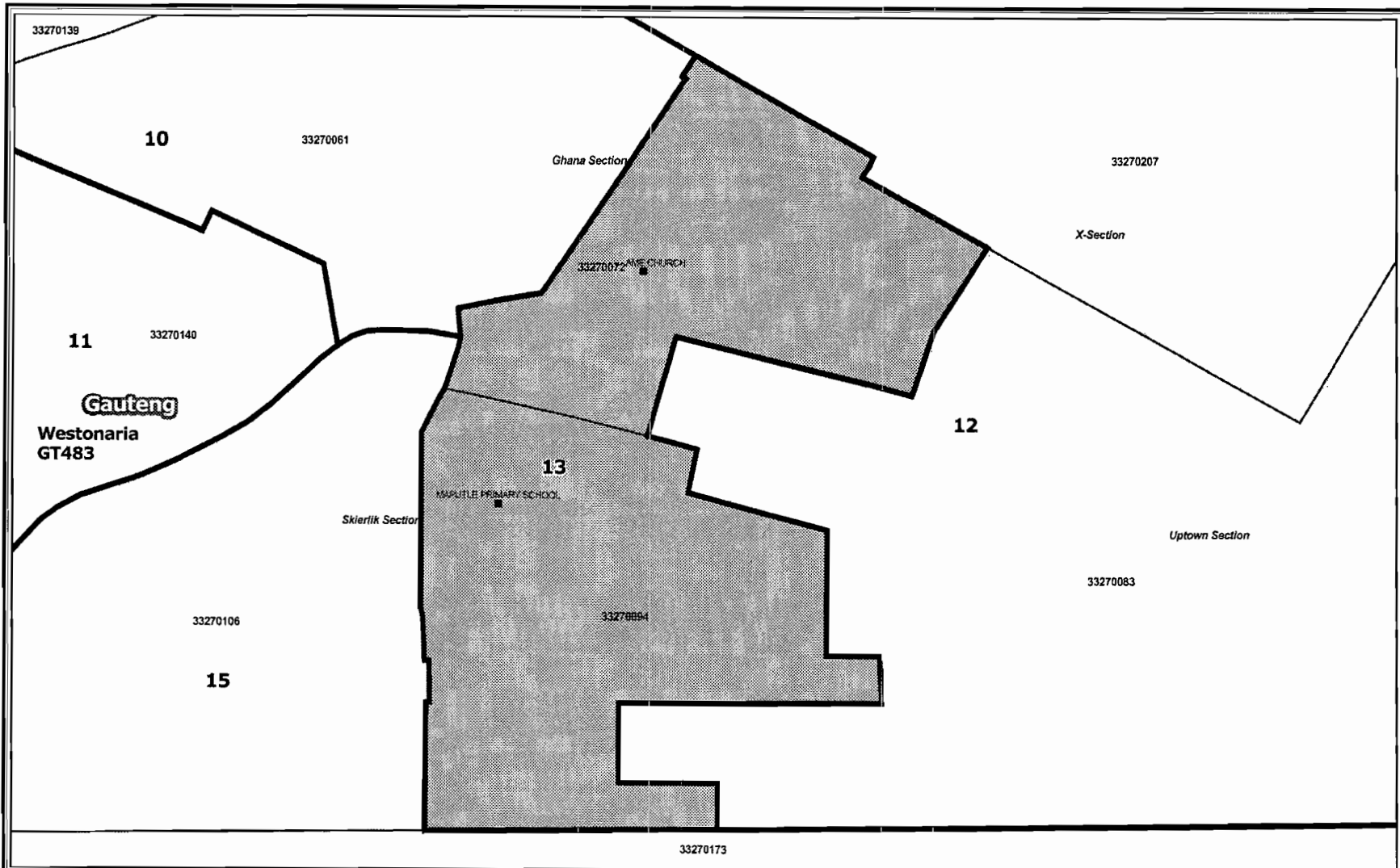
 NOT TO SCALE









DATE
June 2010
WARD NUMBER
12

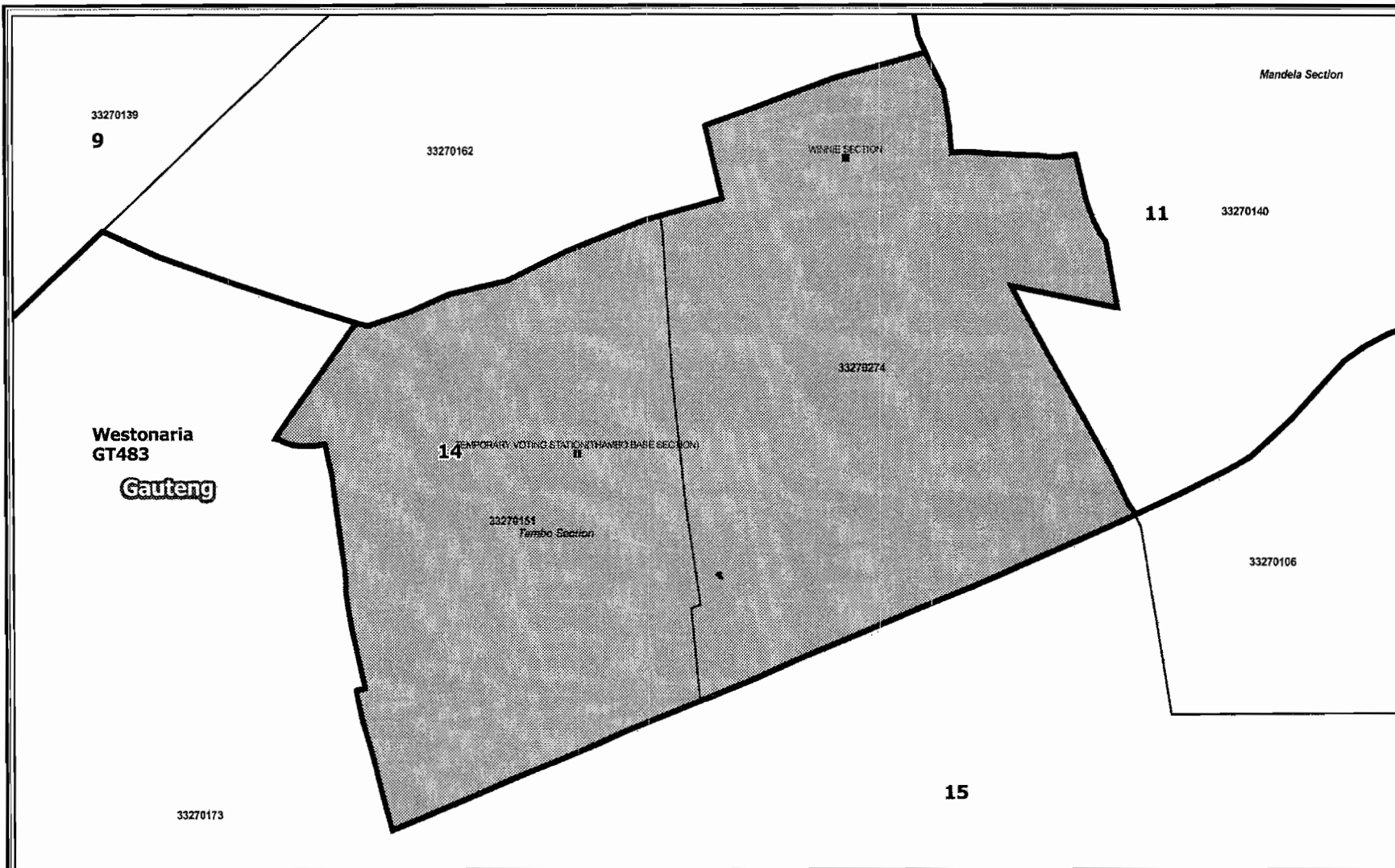
Additional information relating to this map
 can be obtained by contacting the
 Municipal Demarcation Board at:

Tel: (012) 342 2481 Fax: (012) 342 2480
 email: info@demarcation.org.za
 Website: www.demarcation.org.za
 Address: Private Bag X28, Hatfield 0028





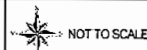
<p>Legend</p> <ul style="list-style-type: none">  Provincial Boundary  Local Municipality  Ward  Dam  Main Road  Voting Station 	<p>Westonaria(GT483) Publication of the delimitation of Ward 13 of Westonaria(GT483) in terms of Item 5 of Schedule 1 to the Local Government: Municipal Structures Act, 1998 (Act No.117 of 1998)</p>	<p> NOT TO SCALE</p> <p>DATE June 2010</p> <p>WARD NUMBER 13</p>	<p>Additional information relating to this map can be obtained by contacting the Municipal Demarcation Board at:</p> <p>Tel: (012) 342 2481 Fax: (012) 342 2480 email: info@demarcation.org.za Website: www.demarcation.org.za Address: Private Bag X28, Hatfield 0028</p>	
--	--	---	--	---



Legend

- | | |
|---------------------|----------------|
| Provincial Boundary | Dam |
| Local Municipality | Main Road |
| Ward | Voting Station |

Westonaria(GT483)
 Publication of the delimitation of Ward 14
 of Westonaria(GT483)
 in terms of Item 5 of Schedule 1 to the
 Local Government: Municipal Structures Act, 1998
 (Act No.117 of 1998)



NOT TO SCALE

DATE
June 2010

WARD NUMBER
14

Additional information relating to this map
 can be obtained by contacting the
 Municipal Demarcation Board at:

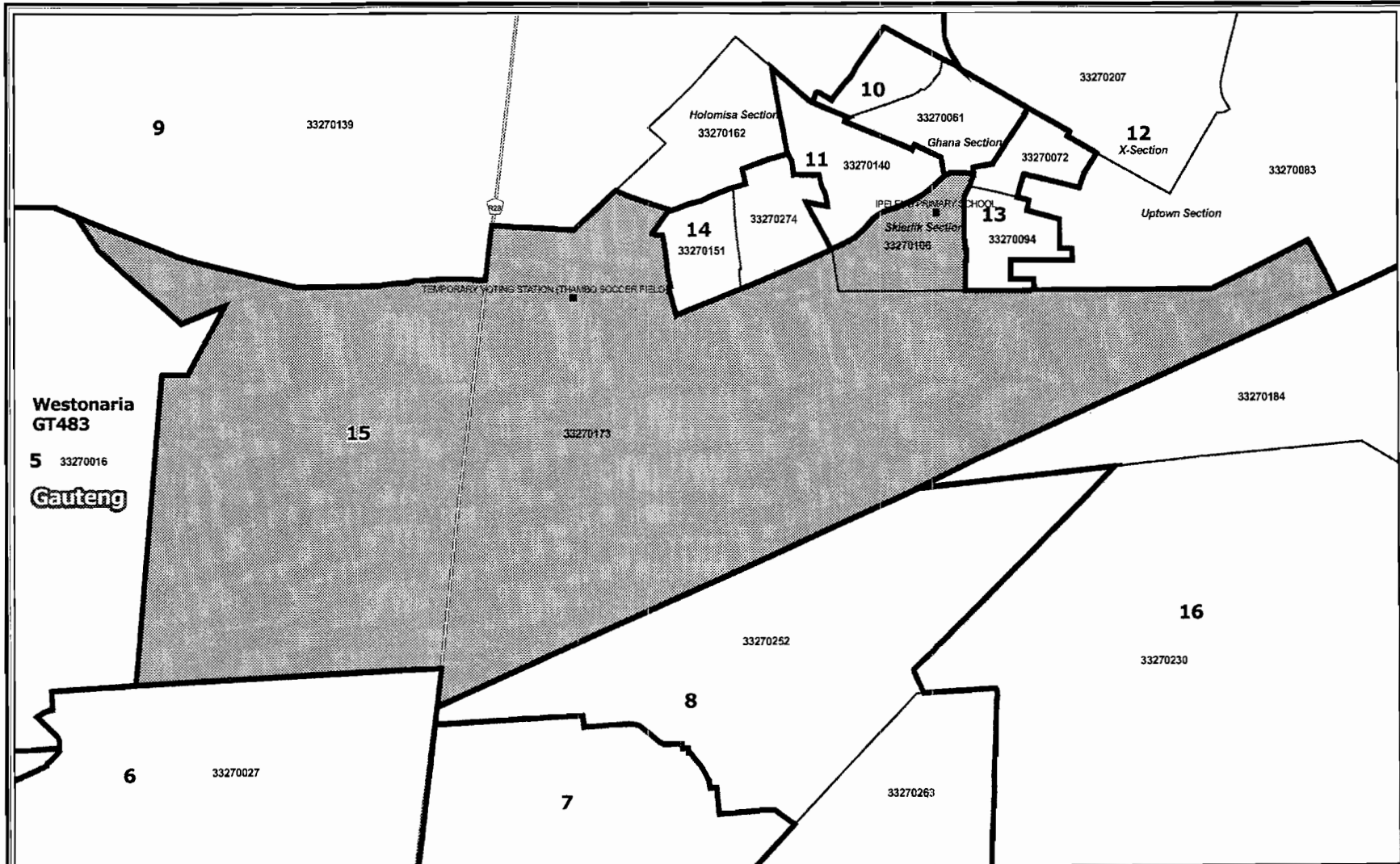
Tel: (012) 342 2481 Fax: (012) 342 2480

email: info@demarcation.org.za

Website: www.demarcation.org.za

Address: Private Bag X28, Hatfield 0028





Westonaria
GT483

5 33270016

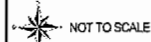
Gauteng

Legend

-  Provincial Boundary
-  Local Municipality
-  Ward
-  Dam
-  Main Road
-  Voting Station

Westonaria(GT483)

Publication of the delimitation of Ward 15
of Westonaria(GT483)
in terms of Item 5 of Schedule 1 to the
Local Government: Municipal Structures Act, 1998
(Act No.117 of 1998)



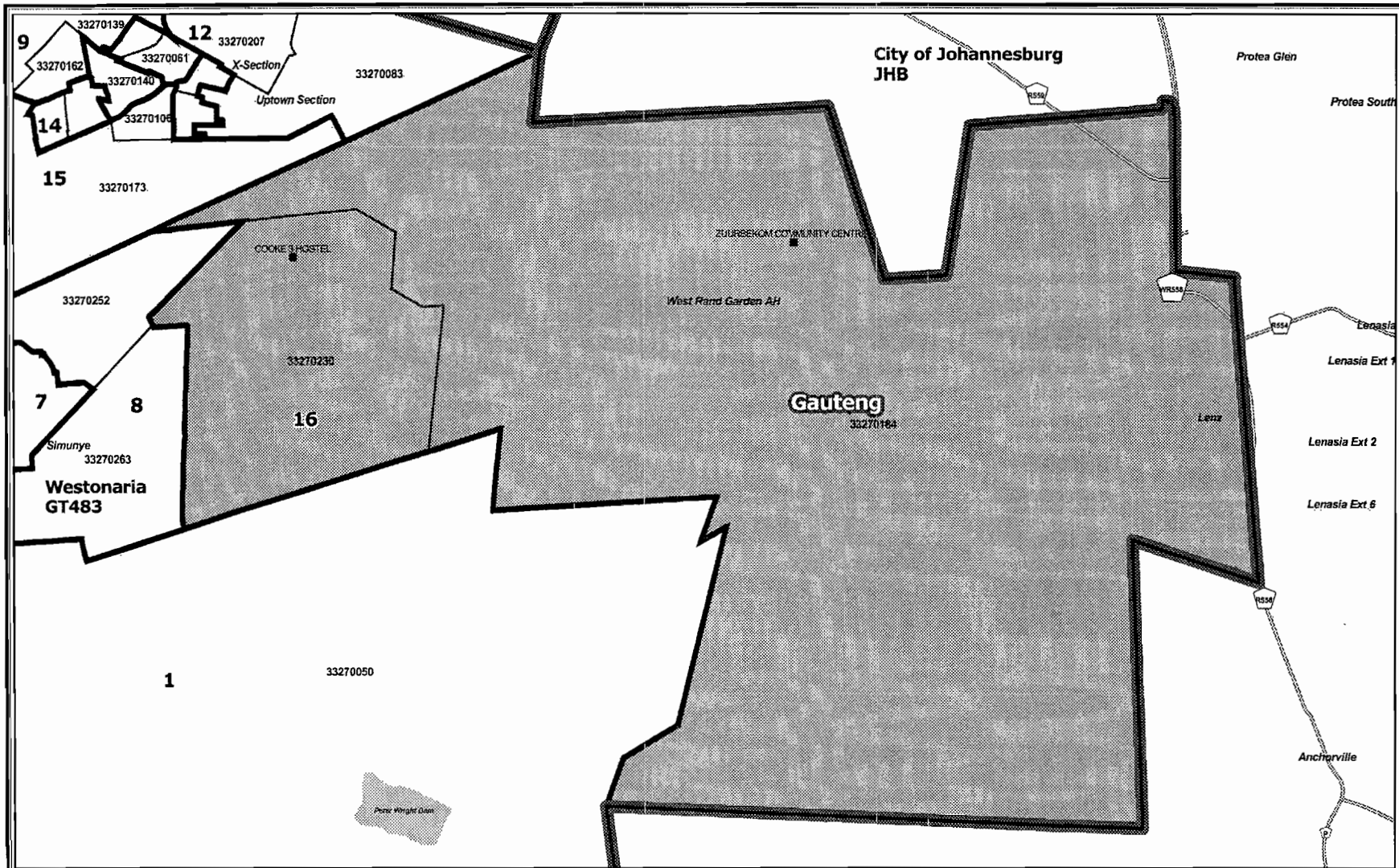
DATE
June 2010

WARD NUMBER
15

Additional information relating to this map
can be obtained by contacting the
Municipal Demarcation Board at:

Tel: (012) 342 2481 Fax: (012) 342 2480
email: info@demarcation.org.za
Website: www.demarcation.org.za
Address: Private Bag X28, Hatfield 0028






Legend

-  Provincial Boundary
-  Local Municipality
-  Ward
-  Dam
-  Main Road
-  Voting Station

Westonaria(GT483)
 Publication of the delimitation of Ward 16
 of Westonaria(GT483)
 in terms of Item 5 of Schedule 1 to the
 Local Government: Municipal Structures Act, 1998
 (Act No.117 of 1998)



DATE
June 2010

WARD NUMBER
16

Additional information relating to this map
 can be obtained by contacting the
 Municipal Demarcation Board at:

Tel: (012) 342 2481 Fax: (012) 342 2480
 email: info@demarcation.org.za
 Website: www.demarcation.org.za
 Address: Private Bag X28, Hatfield 0028

