

***THE PROVINCE OF  
GAUTENG***

***DIE PROVINSIE  
GAUTENG***

**Provincial Gazette Extraordinary  
Buitengewone Provinsiale Koerant**

**Vol. 16**

**PRETORIA, 15 MARCH  
MAART 2010**

**No. 34**

**IMPORTANT NOTICE**

The Government Printing Works will not be held responsible for faxed documents not received due to errors on the fax machine or faxes received which are unclear or incomplete. Please be advised that an "OK" slip, received from a fax machine, will not be accepted as proof that documents were received by the GPW for printing. If documents are faxed to the GPW it will be the sender's responsibility to phone and confirm that the documents were received in good order.

Furthermore the Government Printing Works will also not be held responsible for cancellations and amendments which have not been done on original documents received from clients.

**CONTENTS • INHOUD**

<i>No.</i>		<i>Page No.</i>	<i>Gazette No.</i>
<b>GENERAL NOTICE • ALGEMENE KENNISGEWING</b>			
840	Local Government: Municipal Structures Act (117/1998): Municipal Demarcation Board: Delimitation of municipal wards: Merafong City Local Municipality (GT484).....	3	34
840	Wet op Plaaslike Regering: Munisipale Strukture (117/1998): Munisipale Afbakeningsraad: Afbakening van munisipale wyke: Merafong City Plaaslike Munisipaliteit (GT484) .....	9	34

# GENERAL NOTICE ALGEMENE KENNISGEWING

## NOTICE 840 OF 2010

### MUNICIPAL DEMARCATION BOARD DELIMITATION OF MUNICIPAL WARDS IN TERMS OF THE LOCAL GOVERNMENT: MUNICIPAL STRUCTURES ACT, 1998

#### Municipality : Merafong City Local Municipality (GT484)

In terms of Item 5(1) of Schedule 1 to the Local Government: Municipal Structures Act, 1998 (Act No. 117 of 1998) ("the Act") the Municipal Demarcation Board hereby publishes its delimitation of wards for the above-mentioned municipality. Particulars of the delimitation are listed in the Schedule.

In terms of Item 5(2) of Schedule 1 to the Act, any person aggrieved by a delimitation may, within 14 days of publication of this notice, submit objections in writing to:

The Municipal Demarcation Board  
Private Bag X28  
**Hatfield**  
0028

Fax: 012-3422480

E-mail: [robert@demarcation.org.za](mailto:robert@demarcation.org.za)

The attached form MDB5 must please be used to object. The form is also available on [www.demarcation.org.za](http://www.demarcation.org.za)

**LANDIWE MAHLANGU**  
**CHAIRPERSON: MDB**

## SCHEDULE

In terms of Section 18(3) of the Local Government: Municipal Structures Act, 1998 (Act 117 of 1998) the MEC responsible for local government has determined that the municipal council consists of 56 councillors.

After having consulted the Independent Electoral Commission, The Municipal Demarcation Board has delimited the municipality into 28 wards in terms of Schedule 1 to the Act.

The number of registered voters in each ward does not vary by more than fifteen percent from the norm. The norm was determined by dividing the total number of voters on the municipal segment of the national common voters roll, namely 93187 voters on 12 February 2009, by the number of wards in the municipality.

An overview map of the boundary of the municipality, with the boundaries of the wards within the municipal boundary, and a map of each ward are attached. In case of a discrepancy between a map and this schedule, the map will prevail.

The ward numbers, the voting districts and voting stations in each ward, and the number of voters are as follows:

**WARD 1 comprises of a total of 2916 registered voters**

Voting District	Voting Station	Number of Voters
33240428 (Portion)	DOORNFONTEIN HOSTEL	100
33290029 (Portion)	ROOIPOORT FARM SCHOOL	725
33290018	DIN-GLO SCHOOL	513
33240361 (Portion)	TEMPORARY VOTING STATION (BLYBANK SOCCER FIELD)	100
33240350	TEMPORARY VOTING STATION (RELEBOGILE SECONDARY SCHOOL)	1478

**WARD 2 comprises of a total of 3698 registered voters**

Voting District	Voting Station	Number of Voters
33240338	TEMPORARY VOTING STATION (GUGULETHU CENTRE)	3698

**WARD 3 comprises of a total of 3666 registered voters**

Voting District	Voting Station	Number of Voters
33240158	TEMPORARY VOTING STATION (HLANGANANI SCHOOL)	1336
33240204	RIVONIA & T- SECTION	1744
33240170 (Portion)	CHRIS HANI	586

**WARD 4 comprises of a total of 3419 registered voters**

Voting District	Voting Station	Number of Voters
33240170 (Portion)	CHRIS HANI	500
33240383	MUNIC CLINIC	753
33240169	JOE SLOVO	2166

**WARD 5 comprises of a total of 2992 registered voters**

Voting District	Voting Station	Number of Voters
33240226 (Portion)	WEST DRIE CHURCH	300
33240372 (Portion)	JONGSPAN SCHOOL	500
33240394	BLYVOOR RECREATION CLUB	447
33240282	EKUPAKUKAMENI VILLAGE CHURCH	1745

**WARD 6 comprises of a total of 3504 registered voters**

Voting District	Voting Station	Number of Voters
33240181 (Portion)	KHUTSONG COMMUNITY HALL	50
33240215	TEMPORARY VOTING STATION (ABC CHURCH)	1934
33240192	TEMPORARY VOTING STATION (TSWASONGO HIGH SCHOOL)	1520

**WARD 7 comprises of a total of 3819 registered voters**

Voting District	Voting Station	Number of Voters
33240181 (Portion)	KHUTSONG COMMUNITY HALL	1687
33240080	TEMPORARY VOTING STATION (MBULELO PRIMARY SCHOOL)	2132

**WARD 8 comprises of a total of 3662 registered voters**

Voting District	Voting Station	Number of Voters
33240103	TEMPORARY VOTING STATION (CUSHIAN CHURCH)	1437
33240068	SONDERWATER CEMETRY	1489
33240406	TEMPORARY VOTING STATION (ZCC CHURCH)	736

**WARD 9 comprises of a total of 2957 registered voters**

Voting District	Voting Station	Number of Voters
33240237	CHIA WELO	1047
33240147	TEMPORARY VOTING STATION (REFORMED CHURCH)	1910

**WARD 10 comprises of a total of 3497 registered voters**

Voting District	Voting Station	Number of Voters
33240125	TEMPORARY VOTING STATION (ITUMELENG EDUCARE CENTRE)	2436
33240248	TEMPORARY VOTING STATION (KAMOHELO PRIMARY SCHOOL)	1061

**WARD 11 comprises of a total of 3195 registered voters**

Voting District	Voting Station	Number of Voters
33240259	ELANDSRAND VILLAGE COMM HALL	2229
86950042	WEDELA LIBRARY	966

**WARD 12 comprises of a total of 2875 registered voters**

Voting District	Voting Station	Number of Voters
33240327	DEELKRAAL VILLAGE RECREATION CLUB	841
33240114	DE BEER PRIMARY SCHOOL	1360
33290029 (Portion)	ROOIPOORT FARM SCHOOL	50
33240428 (Portion)	DOORNFONTEIN HOSTEL	624

**WARD 13 comprises of a total of 3369 registered voters**

Voting District	Voting Station	Number of Voters
33240305	LETSATSING RECREATION CLUB	1841
33240361 (Portion)	TEMPORARY VOTING STATION (BLYBANK SOCCER FIELD)	961
33240226 (Portion)	WEST DRIE CHURCH	567

**WARD 14 comprises of a total of 3754 registered voters**

Voting District	Voting Station	Number of Voters
86850029 (Portion)	FOCHVILLE CIVIC CENTRE	600
33240293 (Portion)	NO 9 HOSTEL WDL	1742
86820723	SOUTH MINE HOSTEL WESTERN DEEP LEVELS	1412

**WARD 15 comprises of a total of 2869 registered voters**

Voting District	Voting Station	Number of Voters
33240316 (Portion)	EAST DRIEFONTEIN HOSTEL	500
33240079	EAST DRIE RECREATION CLUB	2369

**WARD 16 comprises of a total of 3458 registered voters**

Voting District	Voting Station	Number of Voters
33240046	CARLETONVILLE HOERSKOOL	2458
33240057 (Portion)	CIVIC CENTRE CARLETONVILLE	1000

**WARD 17 comprises of a total of 2860 registered voters**

Voting District	Voting Station	Number of Voters
33240013 (Portion)	MAGISTRATE COURT	2860

**WARD 18 comprises of a total of 3285 registered voters**

Voting District	Voting Station	Number of Voters
33240057 (Portion)	CIVIC CENTRE CARLETONVILLE	3285

**WARD 19 comprises of a total of 3445 registered voters**

Voting District	Voting Station	Number of Voters
33240316 (Portion)	EAST DRIEFONTEIN HOSTEL	3445

**WARD 20 comprises of a total of 3179 registered voters**

Voting District	Voting Station	Number of Voters
86820532	KAALPLAATS SCHOOL	418
86950020 (Portion)	COMMUNITY HALL WEDELA	400
86950031	WEDELA TECHNICAL HIGH SCHOOL	2361

**WARD 21 comprises of a total of 3147 registered voters**

Voting District	Voting Station	Number of Voters
86820576	JOSEPH DITSELE SCHOOL	266
86850018	PIET VILJOEN PARK LAPA 1	1936
86850096	GREENSPARK COMMUNITY HALL	945

**WARD 22 comprises of a total of 3264 registered voters**

Voting District	Voting Station	Number of Voters
86850052	ROMAN CATHOLIC CHURCH	3060
86820565	EIGENAARSFONTEIN HALL	204

**WARD 23 comprises of a total of 3797 registered voters**

Voting District	Voting Station	Number of Voters
86950019	XIOBANI PRIMARY SCHOOL	2529
86950020 (Portion)	COMMUNITY HALL WEDELA	1268

**WARD 24 comprises of a total of 3583 registered voters**

Voting District	Voting Station	Number of Voters
86850063	KOKOSI COMMUNITY HALL	1912
86850029 (Portion)	FOCHVILLE CIVIC CENTRE	1671

**WARD 25 comprises of a total of 3540 registered voters**

Voting District	Voting Station	Number of Voters
86850041	REAKGONA PRIMARY SCHOOL	1296
86850074	POPO MOLEFE STADIUM	1444
86850030 (Portion)	IMFUNDU SCHOOL	800

**WARD 26 comprises of a total of 3718 registered voters**

Voting District	Voting Station	Number of Voters
86850030 (Portion)	IMFUNDU SCHOOL	2491
86850085	LOSBERG PRIMARY SCHOOL	1227

**WARD 27 comprises of a total of 2872 registered voters**

Voting District	Voting Station	Number of Voters
33240349	SAVUKA HOSTEL WESTERN DEEP LEVELS	923
33240293 (Portion)	NO 9 HOSTEL WDL	500
33240417	ELANDSRAND SILKAATSPARK TENT	222
33240271	ROCKLANDS SCHOOL	1227

**WARD 28 comprises of a total of 2847 registered voters**

Voting District	Voting Station	Number of Voters
33240013 (Portion)	MAGISTRATE COURT	1000
33240035	WONDERFONTEIN HOERSKOOI.	1644
33240372 (Portion)	JONGSPAN SCHOOL	203

**Important:** This Schedule contains the total number of registered voters on the municipality's segment of the national common voters' roll on 12 February 2009 as provided for in Government Notice No. 750 published in Government Gazette No. 32407 of 15 July 2009. The voting district numbers, the voting district boundaries, voting stations, and the number of voters may change after the registration of voters for the 2011 local elections.

## FORM MDB5

## WARD DELIMITATION

OBJECTION IN TERMS OF ITEM 5(2) OF SCHEDULE 1 TO THE  
LOCAL GOVERNMENT: MUNICIPAL STRUCTURES ACT, 1998

Name of municipality:.....Code:.....

Name of aggrieved person/institution:.....

Contact person in case of an institution:.....

Address:.....

Tel. number:.....Cell number:.....

Email address:.....

I hereby object to the delimitation of the boundaries of the following wards:

WARD NUMBER	REASON/MOTIVATION

I request the Municipal Demarcation Board to consider the following alternative proposals:

Ward number	The ward should comprise of the following voting districts (Provide voting district number and the number of voters in brackets e.g. VD1123456(1500)+VD345678(2500)=4000)	Motivation

I confirm that:

- each cluster of voting districts form a contiguous ward;
- the number of voters in each ward fall within the minimum and maximum of voters allowed per ward;
- the proposed ward boundaries comply, in general, with the criteria.

SIGNATURE

NAME AND SURNAME

DATE



**KENNISGEWING 840 VAN 2010**

**MUNISIPALE AFBAKENINGSRAAD  
AFBAKENING VAN MUNISIPALE WYKE INGEVOLGE DIE WET OP  
PLAASLIKE REGERING: MUNISIPALE STRUKTURE, 1998**

**Munisipaliteit : Merafong City Plaaslike Munisipaliteit (GT484)**

Ingevolge Item 5(1) van Bylae 1 van die Wet op Plaaslike Regering: Munisipale Strukture, 1998 (Wet No. 117 van 1998) ("die Wet") publiseer die Munisipale Afbakeningsraad hiermee sy afbakening van wyke vir die bogenaaamde munisipaliteit. Besonderhede van die afbakening is vervat in die Bylae.

Ingevolge Item 5(2) van Bylae 1 van die Wet, kan enige persoon wat gegrief is deur 'n afbakening binne 14 dae na publikasie van hierdie kennisgewing skriftelike besware voorlê aan:

Die Munisipale Afbakeningsraad  
Privaatsak X28

**Hatfield**  
0028

Faks: 012-3422480  
E-pos: [robert@demarcation.org.za](mailto:robert@demarcation.org.za)

Die aangehegte vorm MDB5 moet asseblief gebruik word om beswaar aan te teken. Die vorm is ook beskikbaar op [www.demarcation.org.za](http://www.demarcation.org.za)

**LANDIWE MAHLANGU**  
**VOORSITTER: MUNISIPALE AFBAKENINGSRAAD**

**BYLAE**

Ingevolge Artikel 18(3) van die Wet op Plaaslike Regering: Munisipale Strukture, 1998 (Wet 117 van 1998) het die LUR vir plaaslike regering bepaal dat die munisipale raad bestaan uit 56 raadslede.

Na oorlegpleging met die Onafhanklike Verkiesingskommissie het die Munisipale Afbakeningsraad die munisipaliteit in 28 wyke afgebaken ingevolge Bylae 1 van die Wet.

Die getal geregistreeerde kiesers in elke wyk, wyk nie meer as vyftien persent van die norm af nie. Die norm is bepaal deur die getal geregistreeerde kiesers op die munisipale segment van die nasionale gemeenskaplike kieserslys, naamlik 93187 kiesers op 12 Februarie 2009, deur die getal wyke in die munisipaliteit te deel.

'n Oorsigkaart van die munisipale grens met die grense van die wyke binne die munisipale grens, en 'n kaart van elke wyk, is aangeheg. Ingeval van 'n verskil tussen 'n kaart en hierdie bylae, sal die kaart geld.

Die wyknommers, die stemdistrikte en stemlokale in elke wyk, en die getal kiesers is as volg:

**WYK 1 het 2916 kiesers**

Stemdistrik	Stemlokaal	Getal kiesers
33240428 (Gedeelte)	DOORNFONTEIN HOSTEL	100
33290018	DIN-GLO SCHOOL	513
33240361 (Gedeelte)	TEMPORARY VOTING STATION (BLYBANK SOCCER FIELD)	100
33240350	TEMPORARY VOTING STATION (RELEBOGILE SECONDARY SCHOOL)	1478
33290029 (Gedeelte)	ROOIPOORT FARM SCHOOL	725

**WYK 2 het 3698 kiesers**

Stemdistrik	Stemlokaal	Getal kiesers
33240338	TEMPORARY VOTING STATION (GUGULETHU CENTRE)	3698

**WYK 3 het 3666 kiesers**

Stemdistrik	Stemlokaal	Getal kiesers
33240170 (Gedeelte)	CHRIS HANI	586
33240158	TEMPORARY VOTING STATION (JILANGANANI SCHOOL)	1336
33240204	RIVONIA & T- SECTION	1744

**WYK 4 het 3419 kiesers**

Stemdistrik	Stemlokaal	Getal kiesers
33240169	JOE SLOVO	2166
33240170 (Gedeelte)	CHRIS HANI	500
33240383	MUNIC CLINIC	753

**WYK 5 het 2992 kiesers**

Stemdistrik	Stemlokaal	Getal kiesers
33240372 (Gedeelte)	JONGSPAN SCHOOL	500
33240394	BLYVOOR RECREATION CLUB	447
33240282	EKUPAKUKAMENI VILLAGE CHURCH	1745
33240226 (Gedeelte)	WEST DRIF CHURCH	300

**WYK 6 het 3504 kiesers**

Stemdistrik	Stemlokaal	Getal kiesers
33240215	TEMPORARY VOTING STATION (ABC CHURCH)	1934
33240192	TEMPORARY VOTING STATION (TSWASONGO HIGH SCHOOL)	1520
33240181 (Gedeelte)	KHUTSONG COMMUNITY HALL	50

**WYK 7 het 3819 kiesers**

Stemdistrik	Stemlokaal	Getal kiesers
33240080	TEMPORARY VOTING STATION (MBULELO PRIMARY SCHOOL)	2132
33240181 (Gedeelte)	KHUTSONG COMMUNITY HALL	1687

**WYK 8 het 3662 kiesers**

Stemdistrik	Stemlokaal	Getal kiesers
33240406	TEMPORARY VOTING STATION (ZCC CHURCH)	736
33240103	TEMPORARY VOTING STATION (CUSHIAN CHURCH)	1437
33240068	SONDERWATER CEMETRY	1489

**WYK 9 het 2957 kiesers**

Stemdistrik	Stemlokaal	Getal kiesers
33240147	TEMPORARY VOTING STATION (REFORMED CHURCH)	1910
33240237	CHIAWELO	1047

**WYK 10 het 3497 kiesers**

Stemdistrik	Stemlokaal	Getal kiesers
33240125	TEMPORARY VOTING STATION (ITUMELENG EDUCARE CENTRE)	2436
33240248	TEMPORARY VOTING STATION (KAMOHELO PRIMARY SCHOOL)	1061

**WYK 11 het 3195 kiesers**

Stemdistrik	Stemlokaal	Getal kiesers
86950042	WEDELA LIBRARY	966
33240259	ELANDSRAND VILLAGE COMM HALL	2229

**WYK 12 het 2875 kiesers**

Stemdistrik	Stemlokaal	Getal kiesers
33240114	DE BEER PRIMARY SCHOOL	1360
33290029 (Gedeelte)	ROOIPOORT FARM SCHOOL	50
33240428 (Gedeelte)	DOORNFONTEIN HOSTEL	624
33240327	DEELKRAAL VILLAGE RECREATION CLUB	841

**WYK 13 het 3369 kiesers**

Stemdistrik	Stemlokaal	Getal kiesers
33240226 (Gedeelte)	WEST DRIE CHURCH	567
33240361 (Gedeelte)	TEMPORARY VOTING STATION (BLYBANK SOCCER FIELD)	961
33240305	LETSATSING RECREATION CLUB	1841

**WYK 14 het 3754 kiesers**

Stemdistrik	Stemlokaal	Getal kiesers
86820723	SOUTH MINE HOSTEL WESTERN DEEP LEVELS	1412
33240293 (Gedeelte)	NO 9 HOSTEL WDL	1742
86850029 (Gedeelte)	FOCHVILLE CIVIC CENTRE	600

**WYK 15 het 2869 kiesers**

Stemdistrik	Stemlokaal	Getal kiesers
33240079	EAST DRIE RECREATION CLUB	2369
33240316 (Gedeelte)	EAST DRIEFONTEIN HOSTEL	500

**WYK 16 het 3458 kiesers**

Stemdistrik	Stemlokaal	Getal kiesers
33240046	CARLETONVILLE HOERSKOOI	2458
33240057 (Gedeelte)	CIVIC CENTRE CARLETONVILLE	1000

**WYK 17 het 2860 kiesers**

Stemdistrik	Stemlokaal	Getal kiesers
33240013 (Gedeelte)	MAGISTRATE COURT	2860

**WYK 18 het 3285 kiesers**

Stemdistrik	Stemlokaal	Getal kiesers
33240057 (Gedeelte)	CIVIC CENTRE CARLETONVILLE	3285

**WYK 19 het 3445 kiesers**

Stemdistrik	Stemlokaal	Getal kiesers
33240316 (Gedeelte)	EAST DRIEFONTEIN HOSTEL	3445

**WYK 20 het 3179 kiesers**

Stemdistrik	Stemlokaal	Getal kiesers
86950020 (Gedeelte)	COMMUNITY HALL WEDELA	400
86820532	KAALPLAATS SCHOOL	418
86950031	WEDELA TECHNICAL HIGH SCHOOL	2361

**WYK 21 het 3147 kiesers**

Stemdistrik	Stemlokaal	Getal kiesers
86820576	JOSEPH DITSELE SCHOOL	266
86850018	PIET VILJOEN PARK LAPA 1	1936
86850096	GREENSPARK COMMUNITY HALL	945

**WYK 22 het 3264 kiesers**

Stemdistrik	Stemlokaal	Getal kiesers
86850052	ROMAN CATHOLIC CHURCH	3060
86820565	EIGENAARSFONTEIN HALL	204

**WYK 23 het 3797 kiesers**

Stemdistrik	Stemlokaal	Getal kiesers
86950019	XHOBANI PRIMARY SCHOOL	2529
86950020 (Gedeelte)	COMMUNITY HALL WEDELA	1268

**WYK 24 het 3583 kiesers**

Stemdistrik	Stemlokaal	Getal kiesers
86850029 (Gedeelte)	FOCIIVILLE CIVIC CENTRE	1671
86850063	KOKOSI COMMUNITY HALL	1912

**WYK 25 het 3540 kiesers**

Stemdistrik	Stemlokaal	Getal kiesers
86850030 (Gedeelte)	IMFUNDU SCHOOL	800
86850074	POPO MOLEFE STADIUM	1444
86850041	REAKGONA PRIMARY SCHOOL	1296

### WYK 26 het 3718 kiesers

Stemdistrik	Stemlokaal	Getal kiesers
86850085	LOSBERG PRIMARY SCHOOL	1227
86850030 (Gedeelte)	IMFUNDU SCHOOL	2491

### WYK 27 het 2872 kiesers

Stemdistrik	Stemlokaal	Getal kiesers
33240293 (Gedeelte)	NO 9 HOSTEL WDL	500
33240417	ELANDSRAND SILKAATSPARK TENT	222
33240349	SAVUKA HOSTEL WESTERN DEEP LEVELS	923
33240271	ROCKLANDS SCHOOL	1227

### WYK 28 het 2847 kiesers

Stemdistrik	Stemlokaal	Getal kiesers
33240372 (Gedeelte)	JONGSPAN SCHOOL	203
33240013 (Gedeelte)	MAGISTRATE COURT	1000
33240035	WONDERFONTEIN HOERSKOOL	1644

**Belangrik:** Hierdie Bylae bevat die totale getal geregistreerde kiesers op die munisipaliteit se segment van die nasionale gemeenskaplike kieserslys op 12 Februarie 2009, waarvoor voorsiening gemaak is in Goewermentskennisgewing No. 750 gepubliseer in Staatskoerant No. 32407 van 15 Julie 2009. Die stemdistriknommers, die grense van die stemdistrikte, die stemlokale, en die getal kiesers mag verander na die registrasie van kiesers vir die 2011 plaaslike verkiesings.

## VORM MDB5

## WYKSAFBAKENING

**BESWAAR INGEVOLGE ITEM 5(2) VAN BYLAE 1  
VAN DIE WET OP PLAASLIKE REGERING: MUNISIPALE STRUKTURE, 1998**

Naam van Munisipaliteit:.....Code:.....

Naam van beswaarde persoon/instelling:.....

Kontak persoon in geval van 'n instelling:.....

Adres:.....

Tel. nommer:..... Selfoonnommer:.....

E-pos adres:.....

Hiermee teken ek beswaar aan teen die afbakening van die grense van die volgende wyke:

WYK NOMMER	REDE/MOTIVERING

Ek versoek die Munisipale Afbakeningsraad om die volgende alternatiewe voorstelle te oorweeg:

Wyk nommer	Die wyk moet bestaan uit die volgende stemdistrikte: (Voorsien die stemdistriktnommer en die getal geregistreerde kiesers as volg $VD1123456(1500)+VD345678(2500)=4000$ )	Motivering

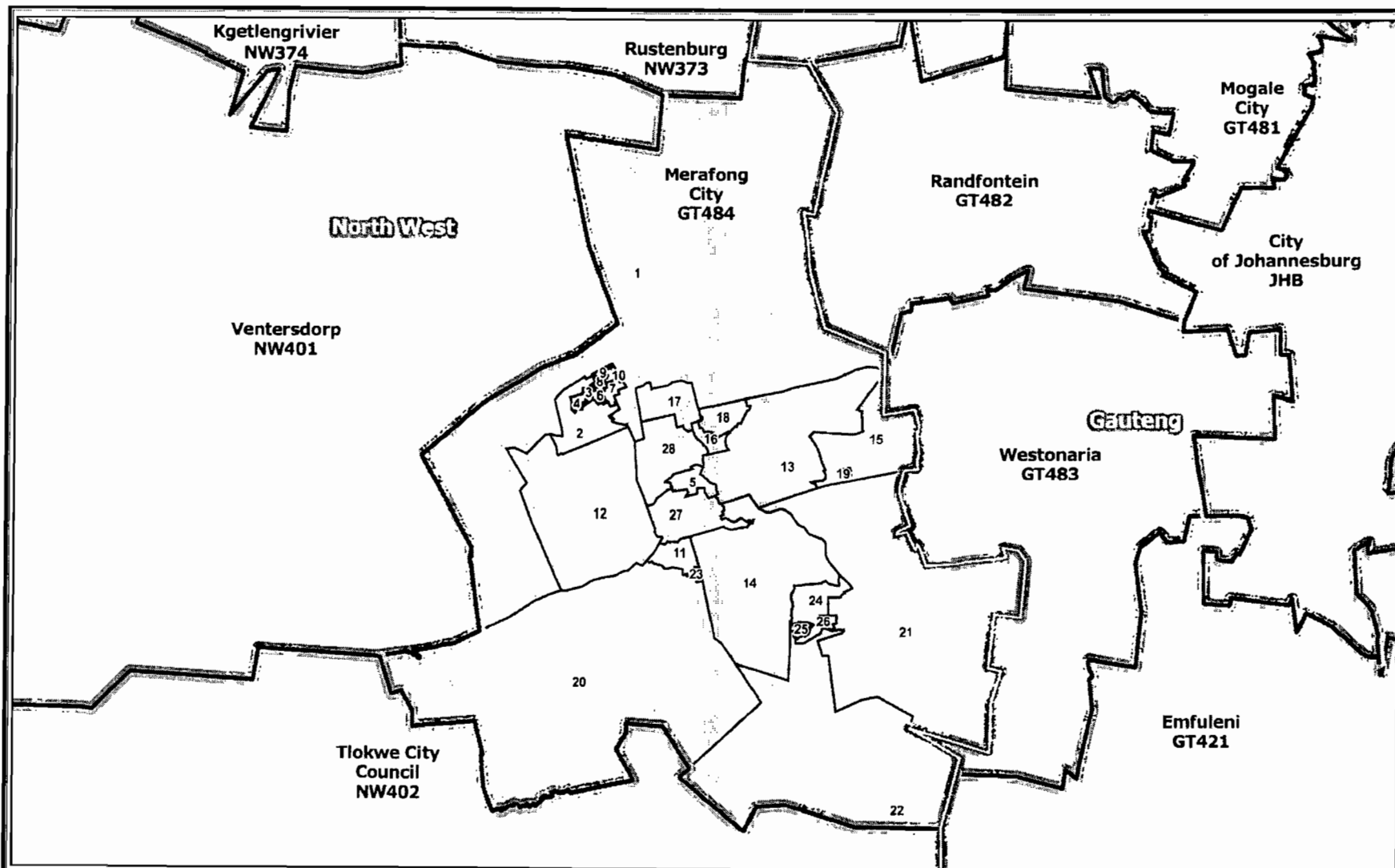
Ek bevestig dat:

- die saamgevoegde stemdistrikte vorm 'n aaneenlopende wyk;
- die getal kiesers in elke wyk is binne die minimum en maksimum getal wat per wyk toegelaat word;
- die voorgestelde wyke voldoen in die algemeen aan die kriteria.

\_\_\_\_\_  
HANDTEKENING

\_\_\_\_\_  
NAAM EN VAN

\_\_\_\_\_  
DATUM




### Legend

- Provincial Boundary
- Municipal Boundary
- Ward Boundary

### Merafong City(GT484)

Publication of the delimitation of Wards  
within the Merafong City Local Municipality (GT484)  
in terms of Item 5 of Schedule 1 to the  
Local Government: Municipal Structures Act, 1998  
(Act No.117 of 1998)



NOT TO SCALE

DATE

February 2010

MAP NUMBER:

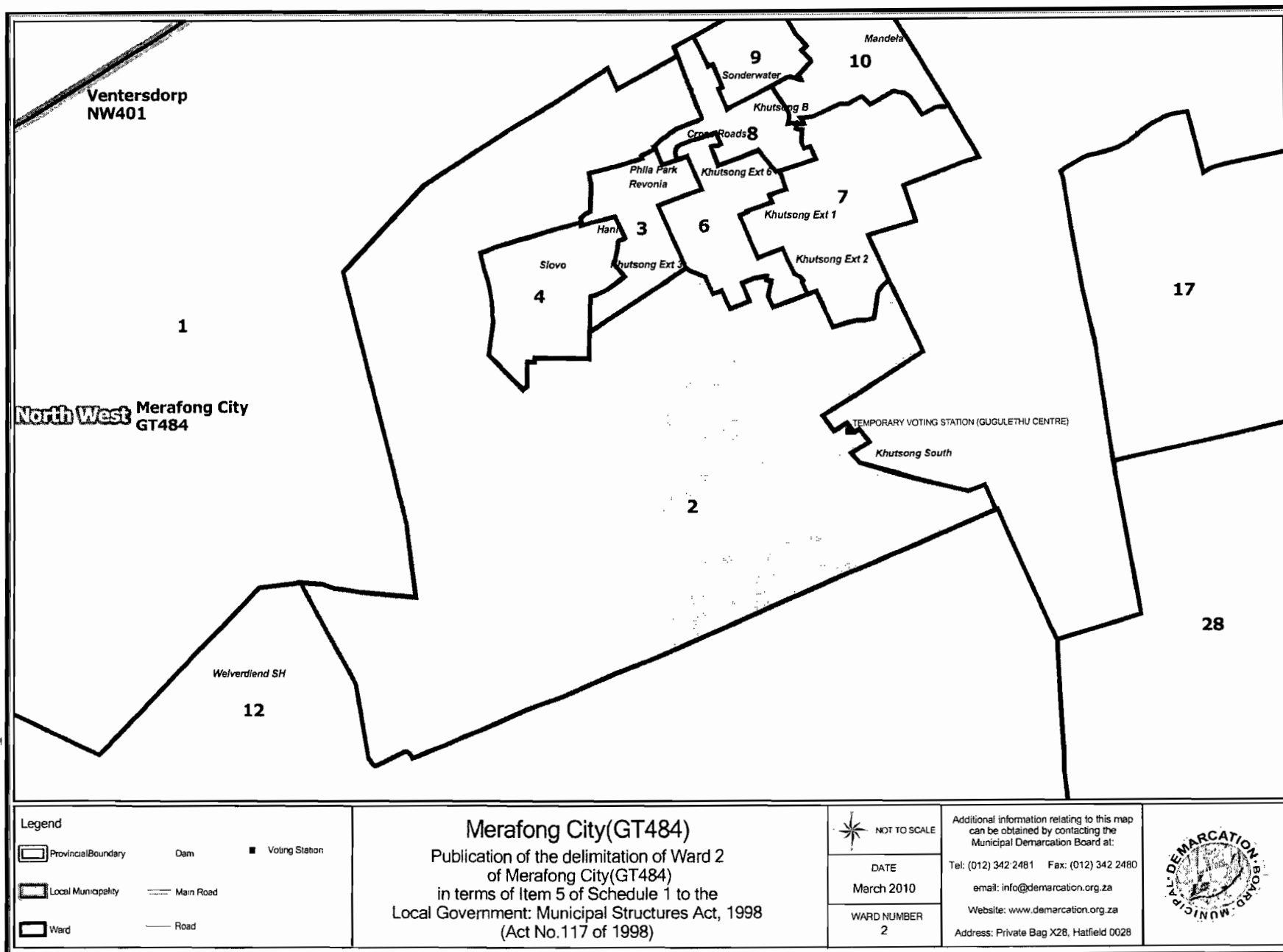
GT484

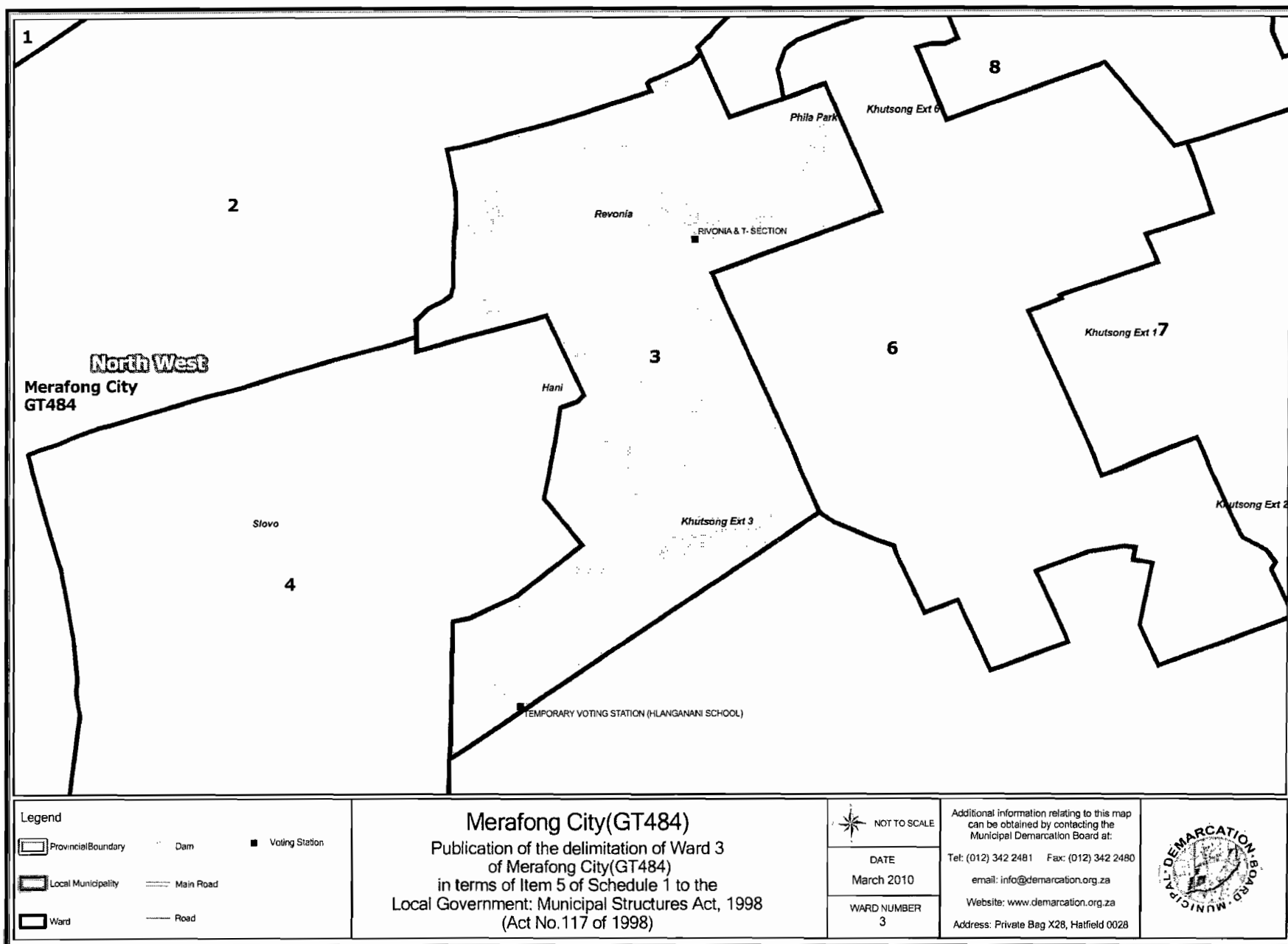
Delimitation of Wards  
for the  
2011  
Local Government Elections

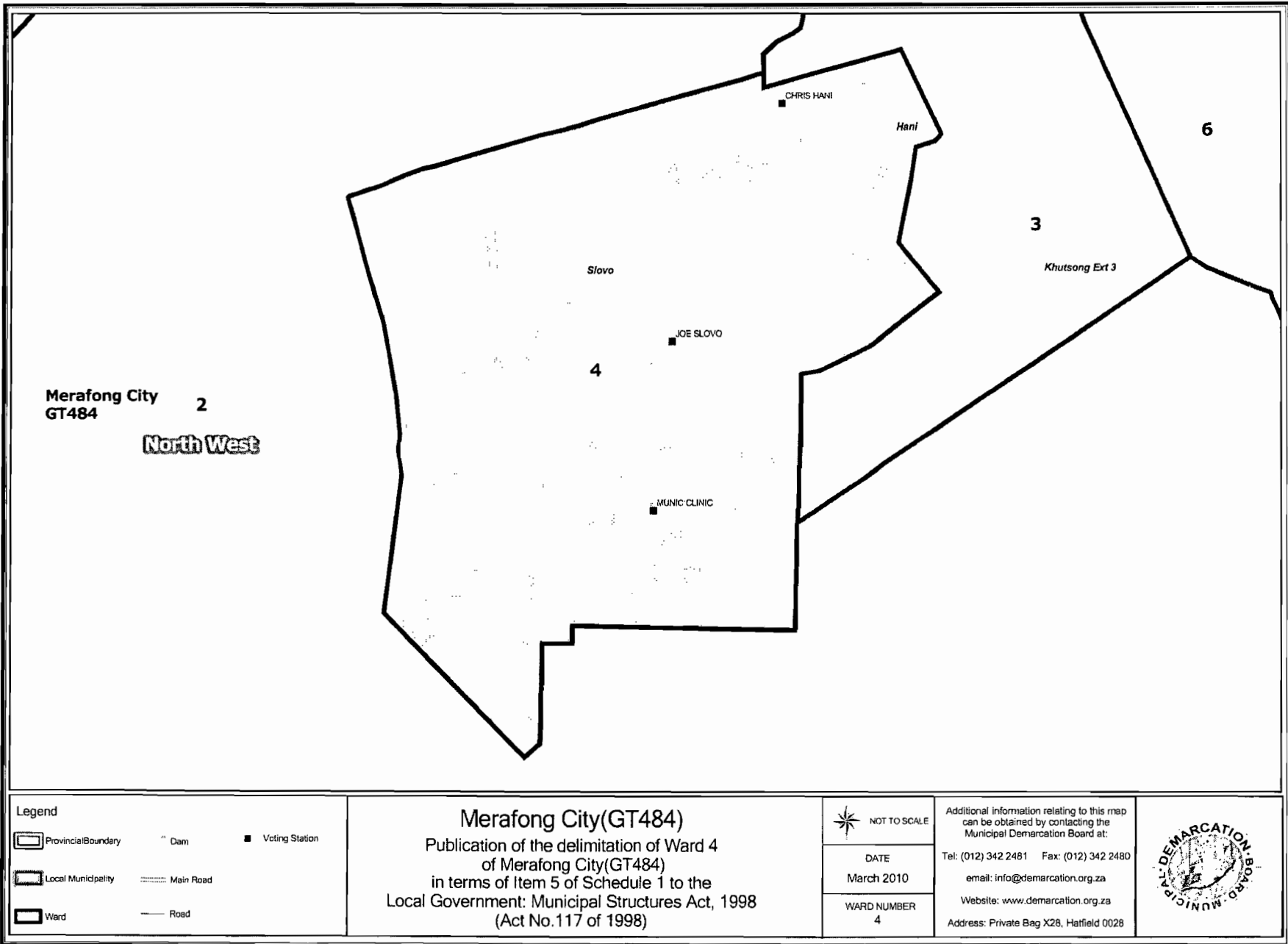


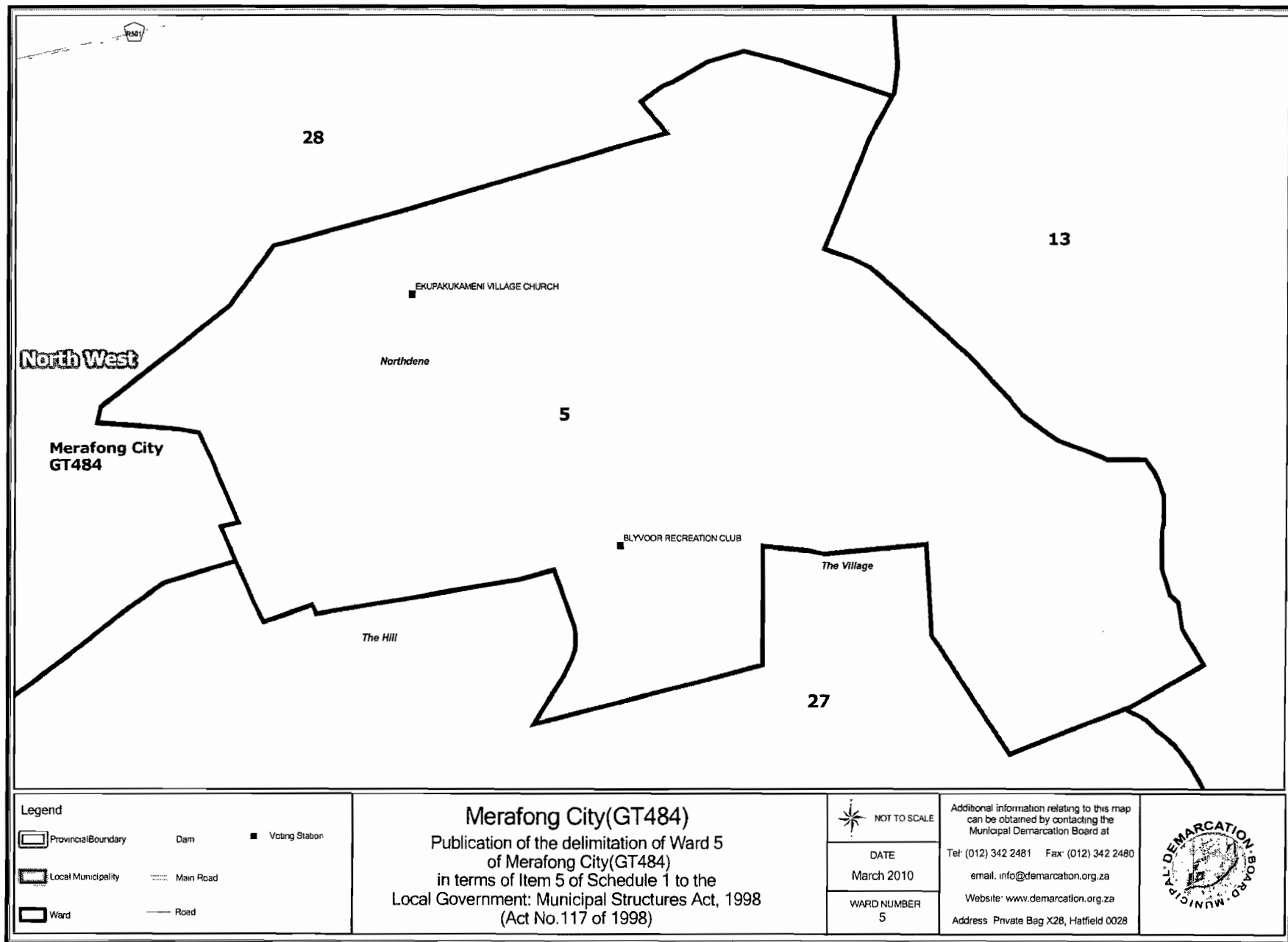


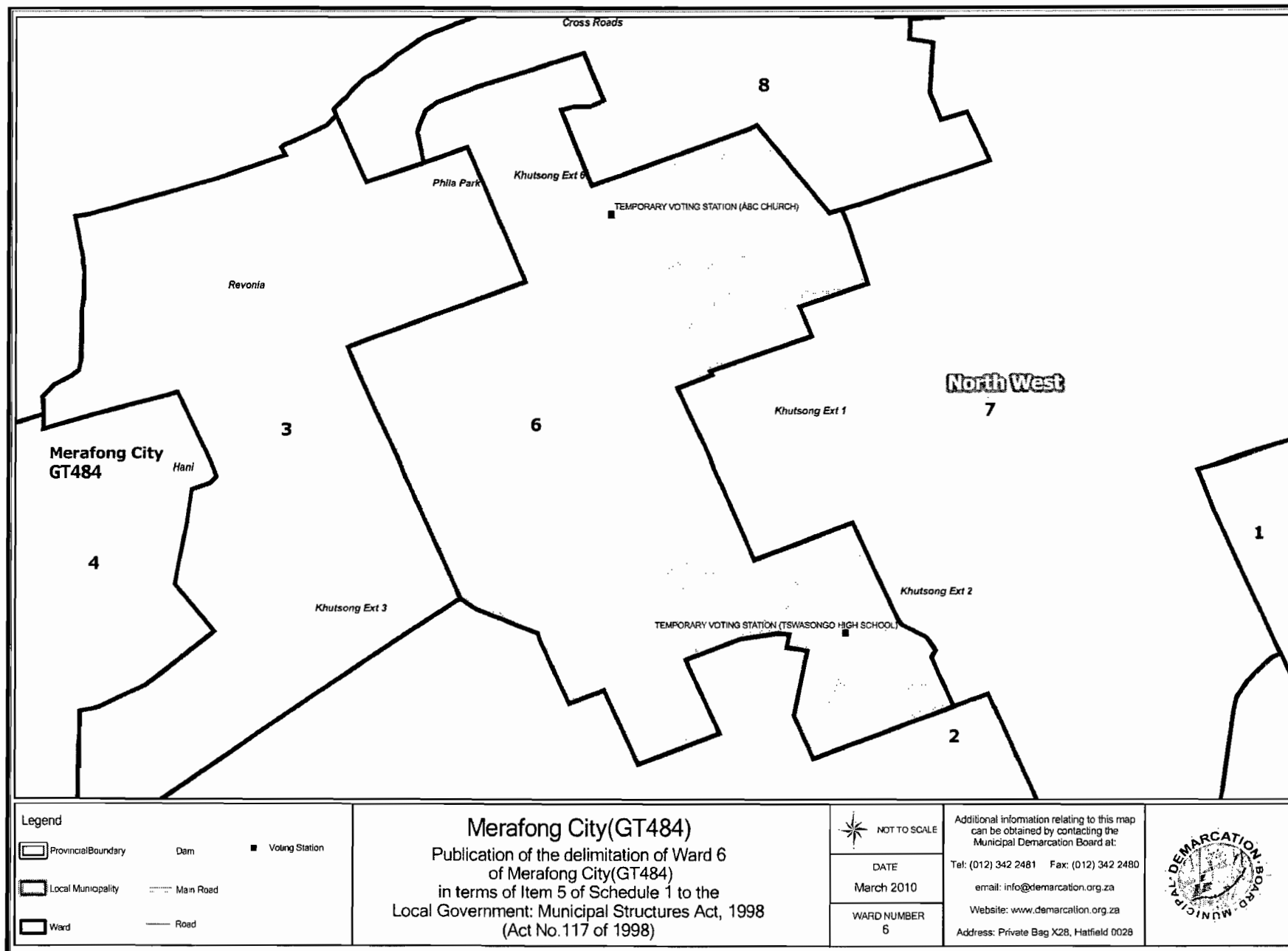


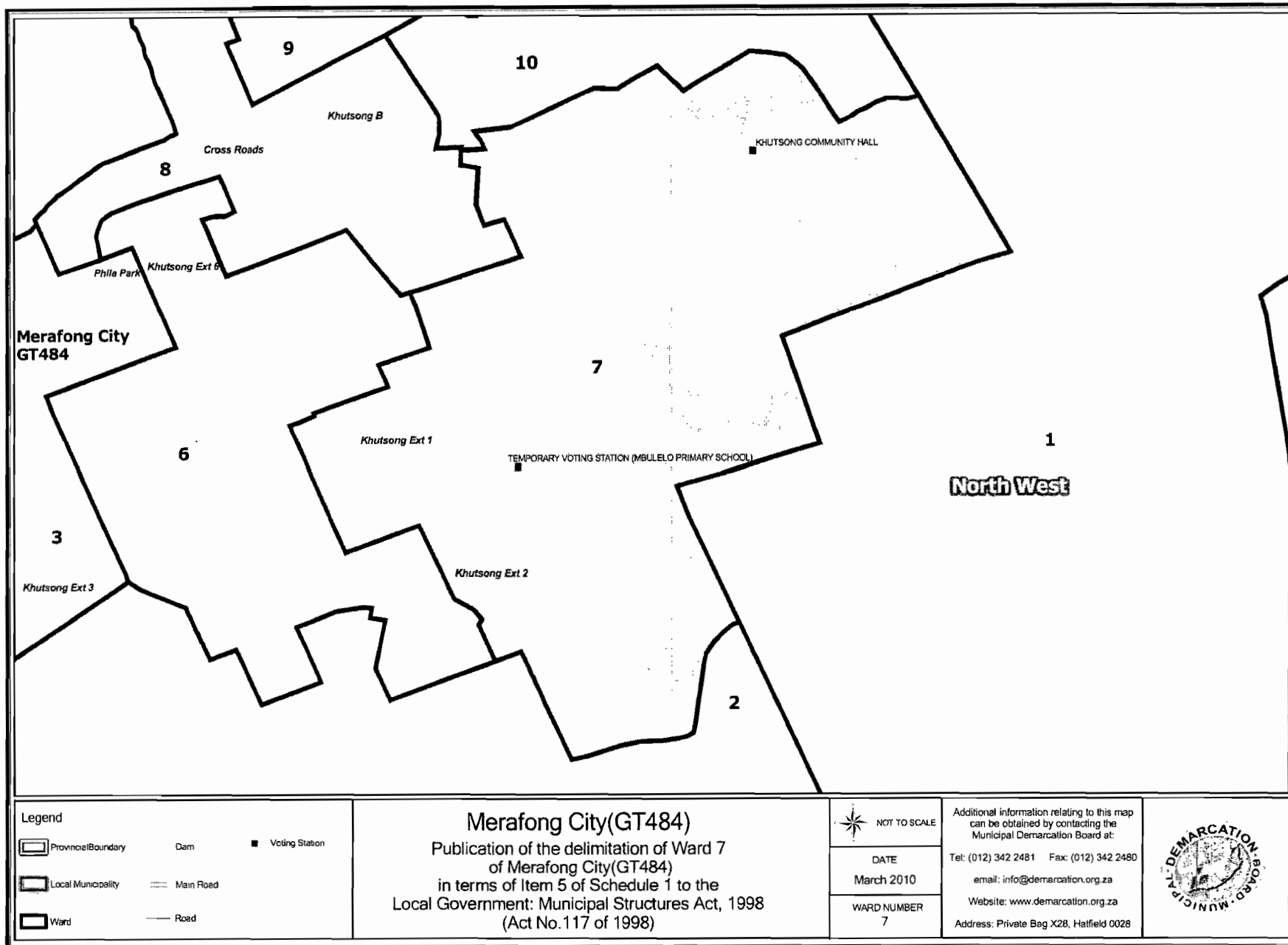


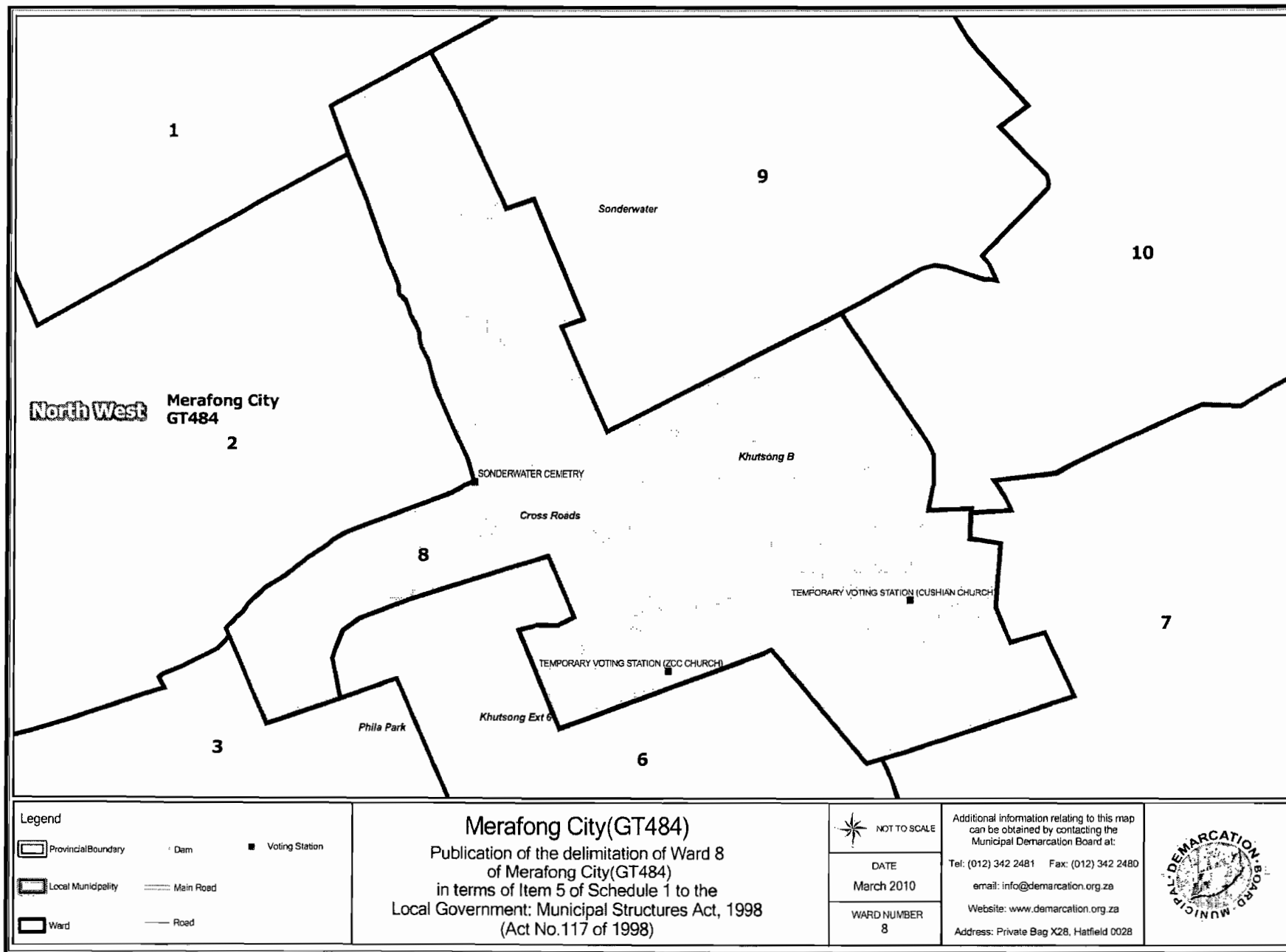


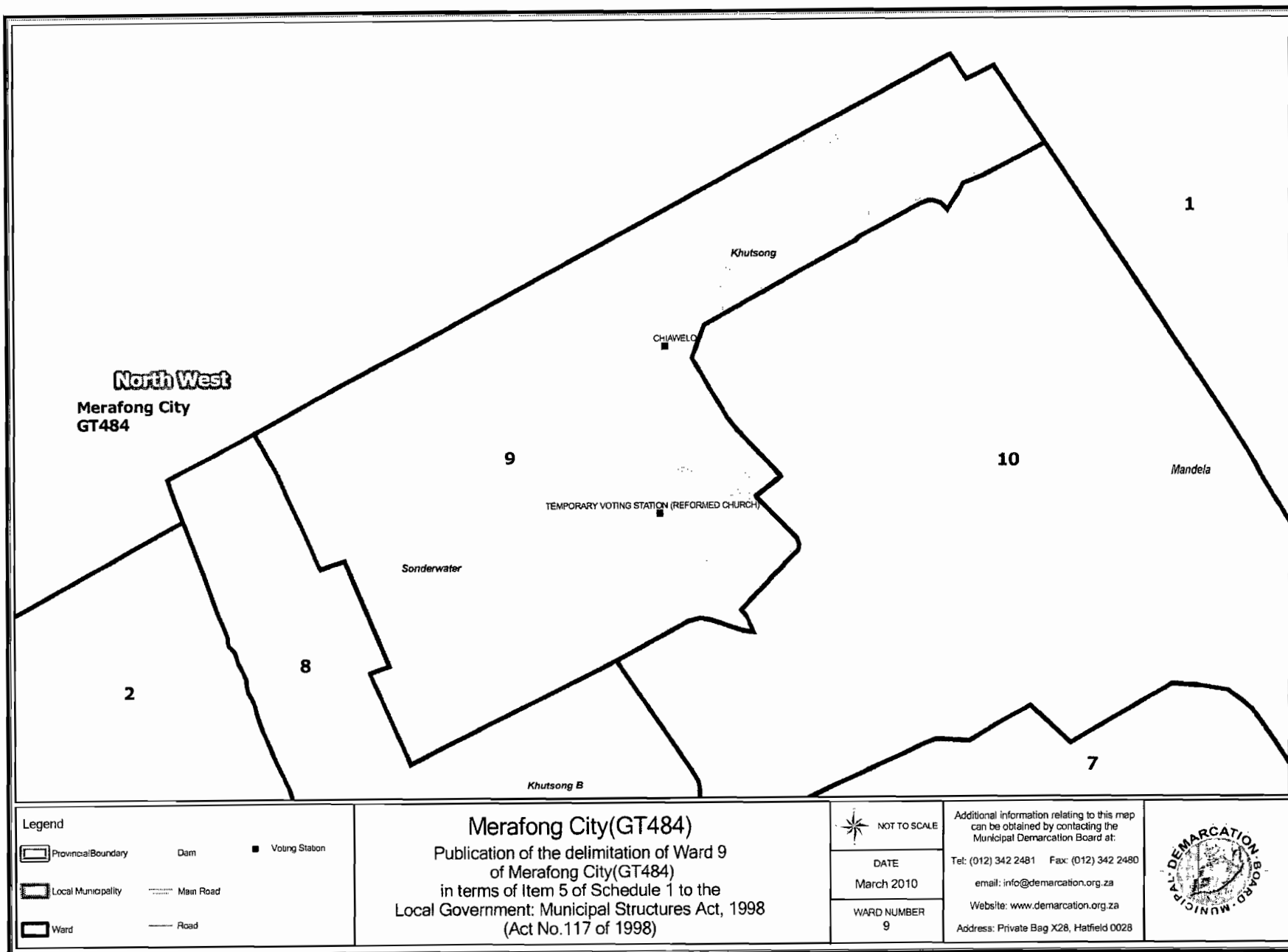




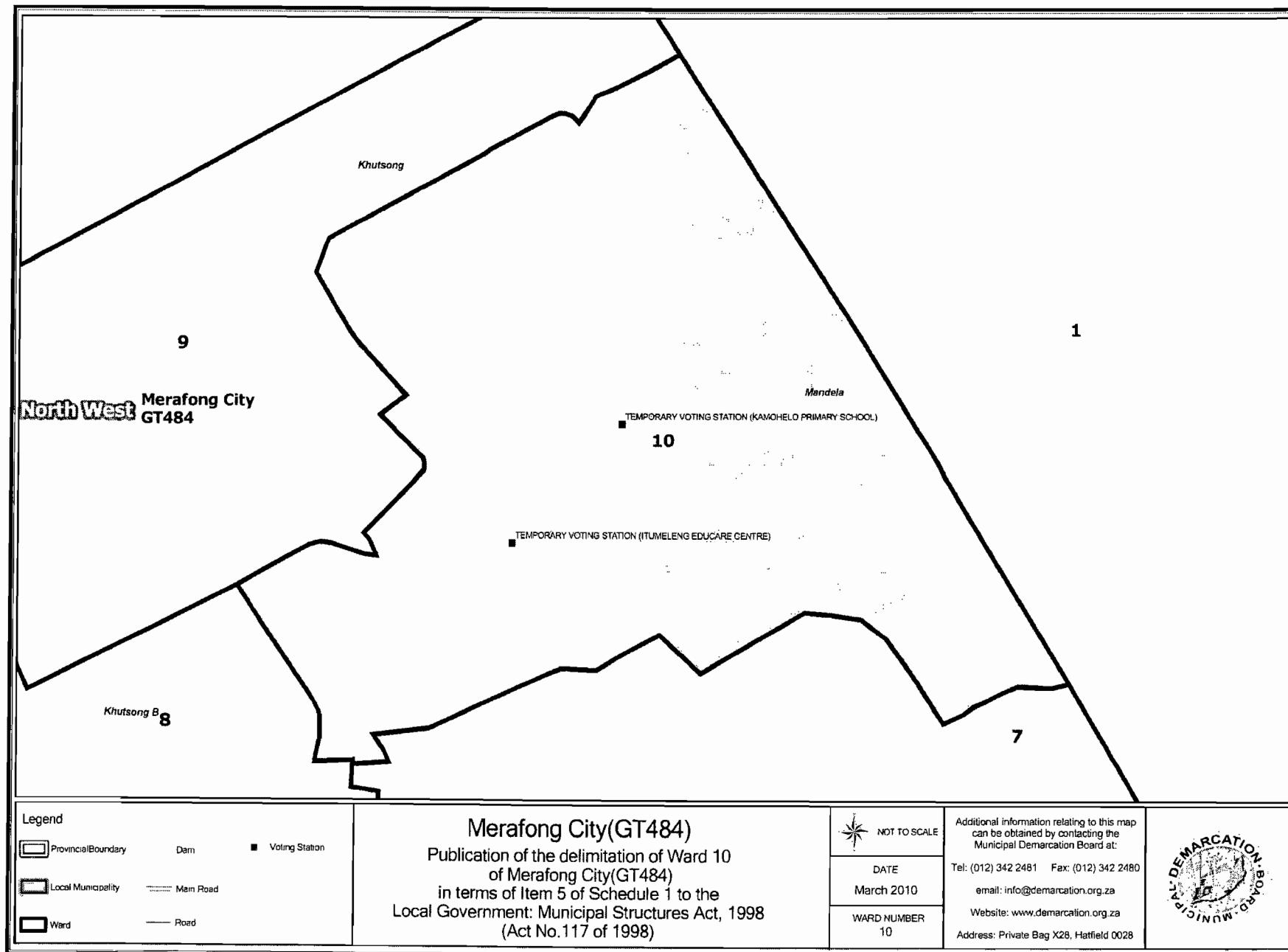


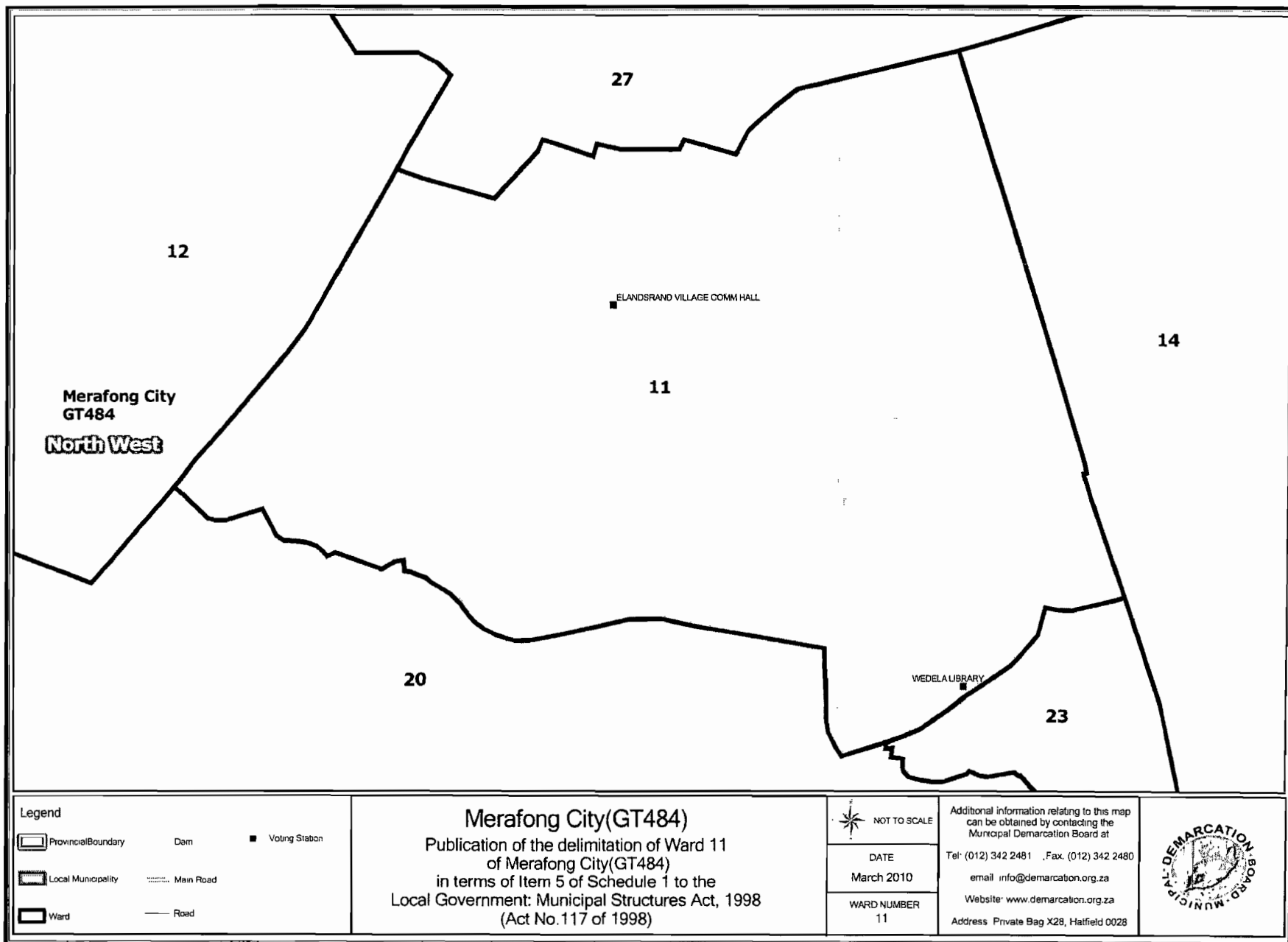


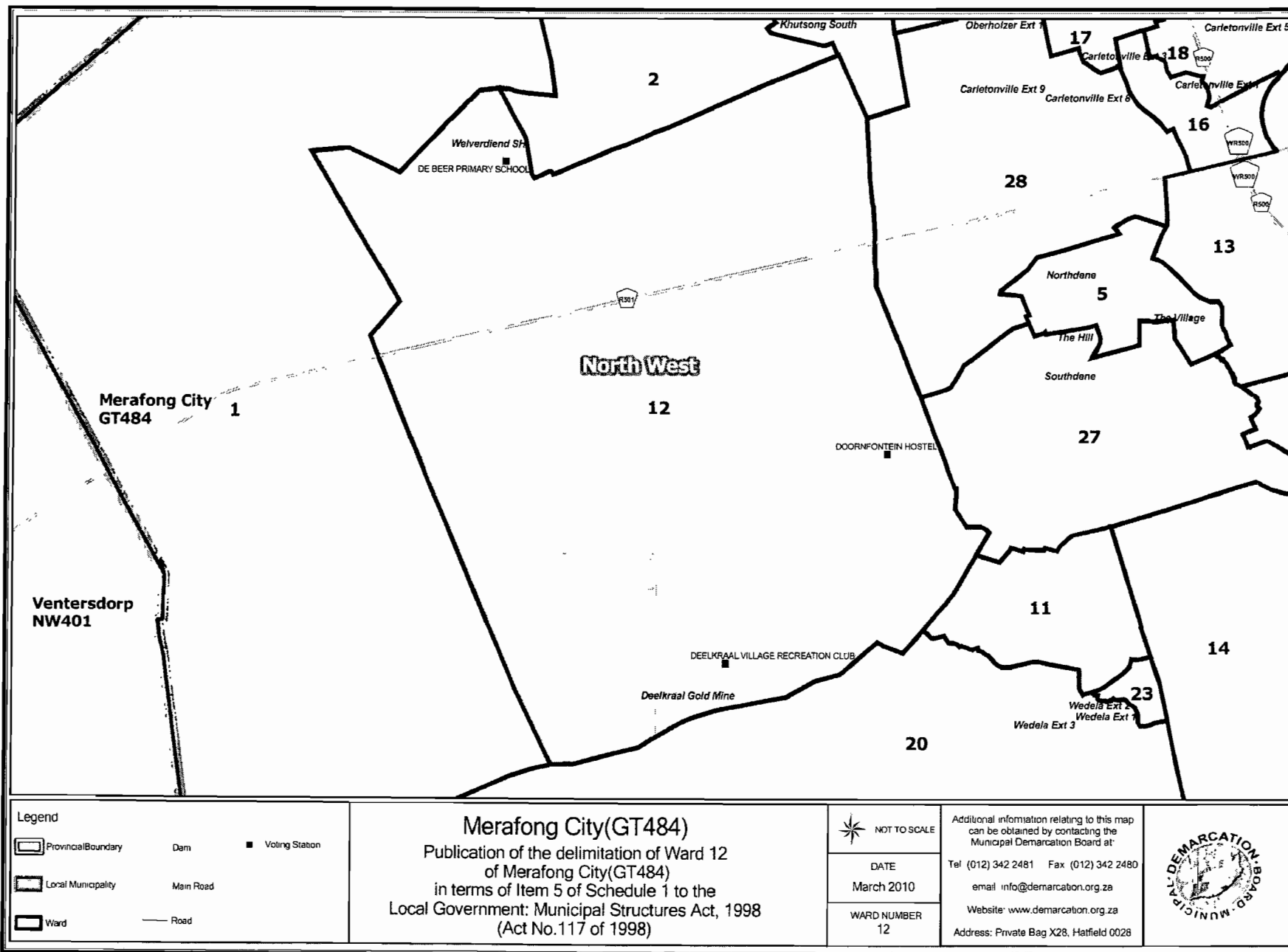


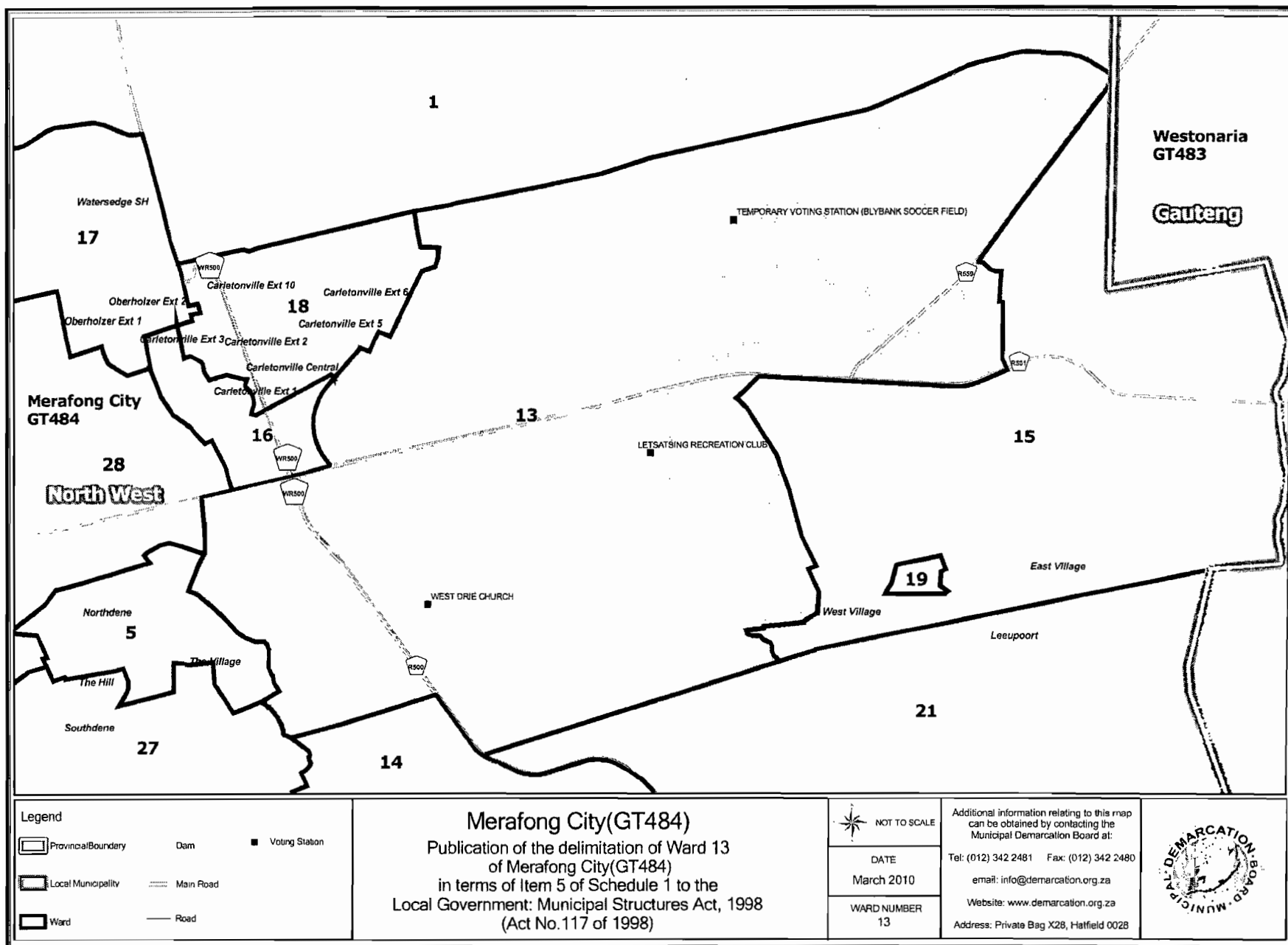


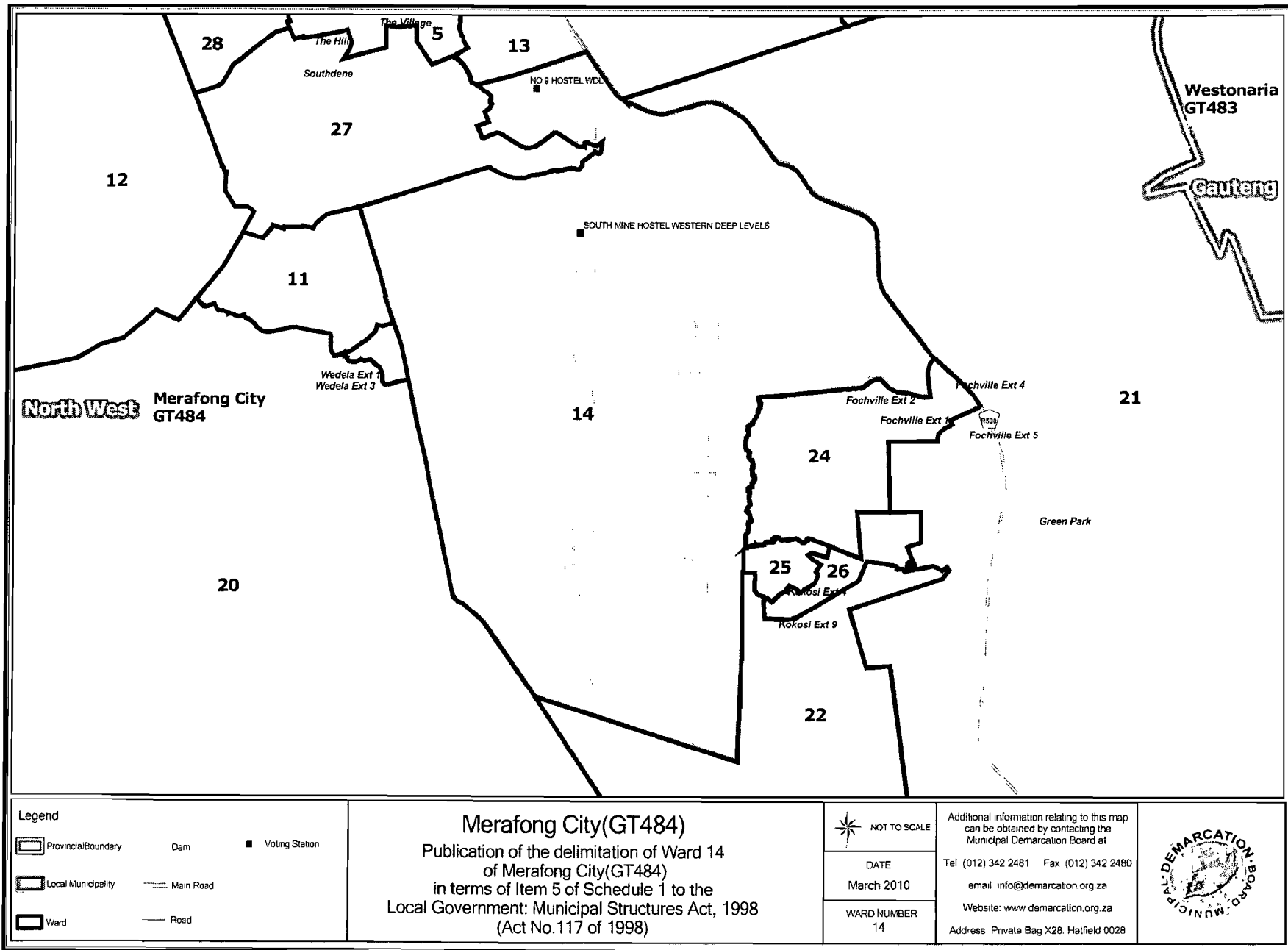


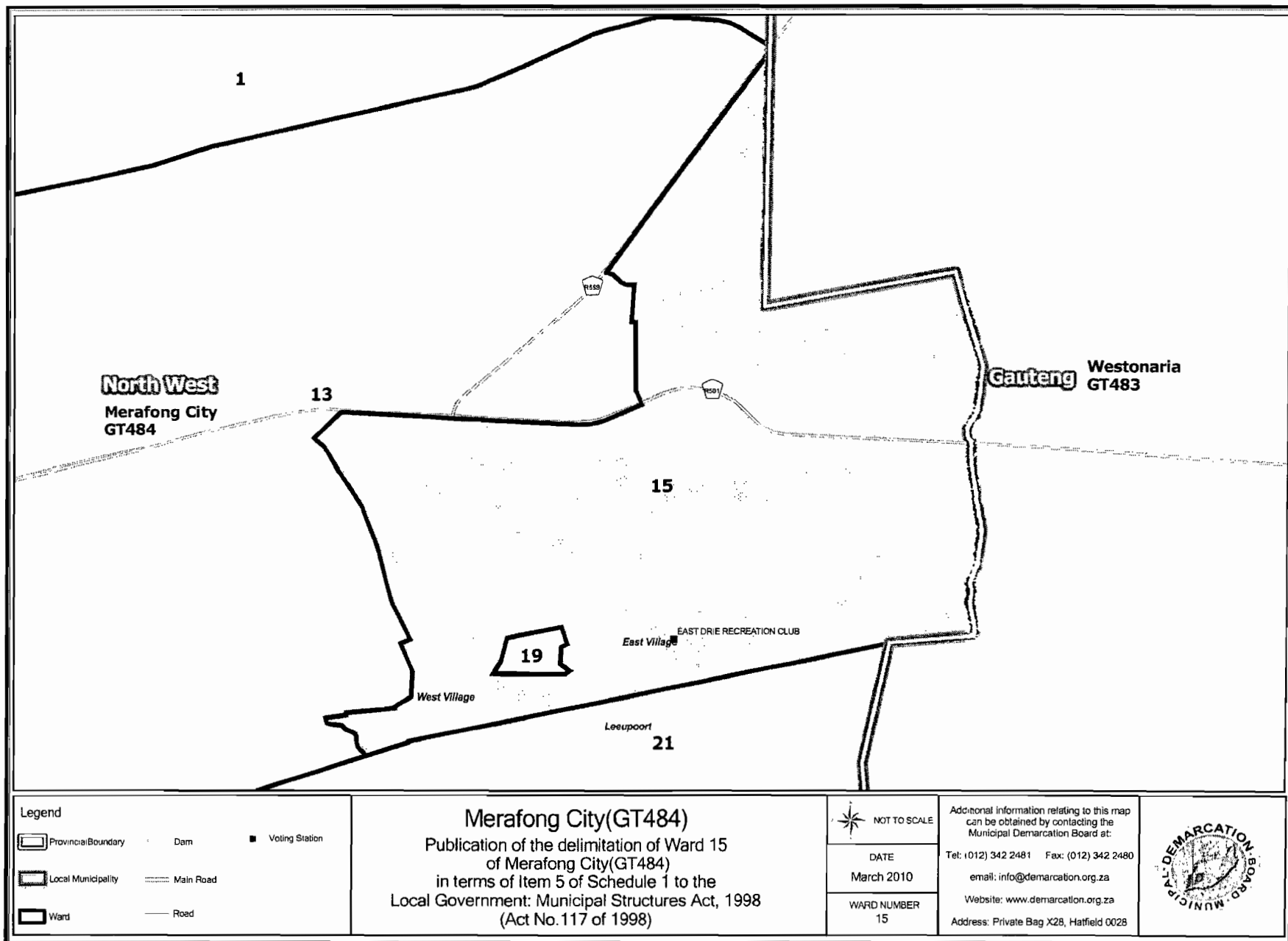


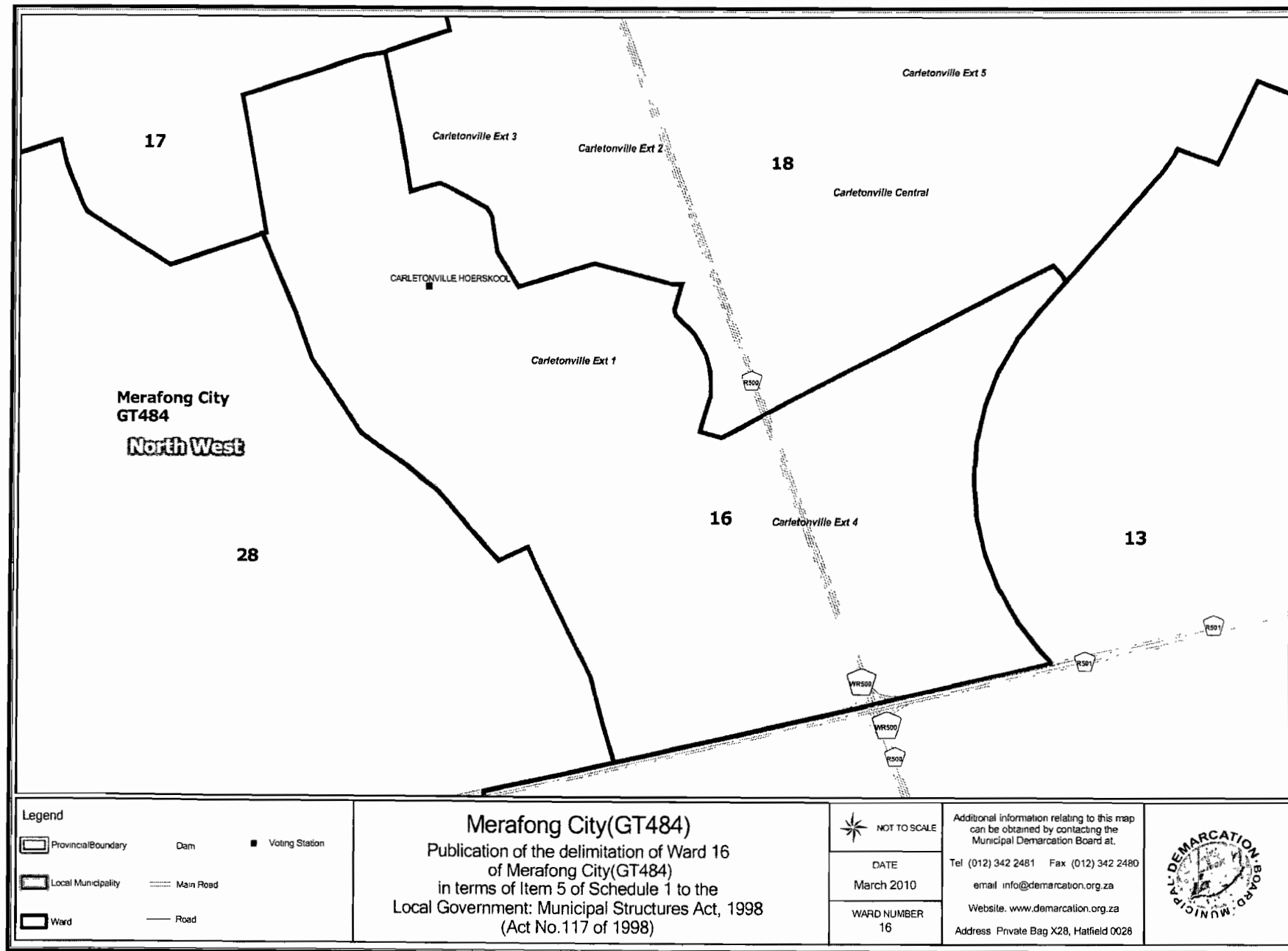


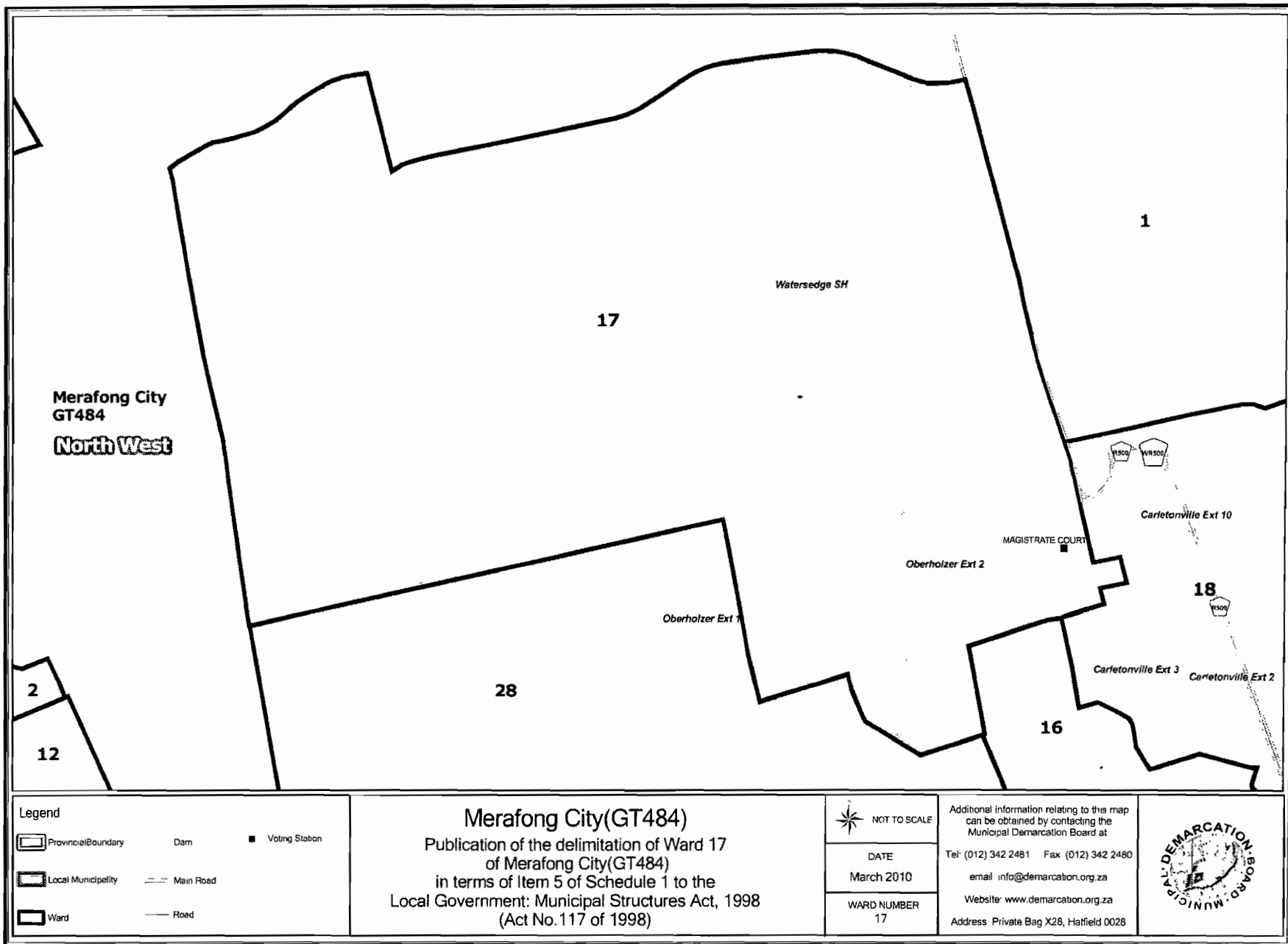




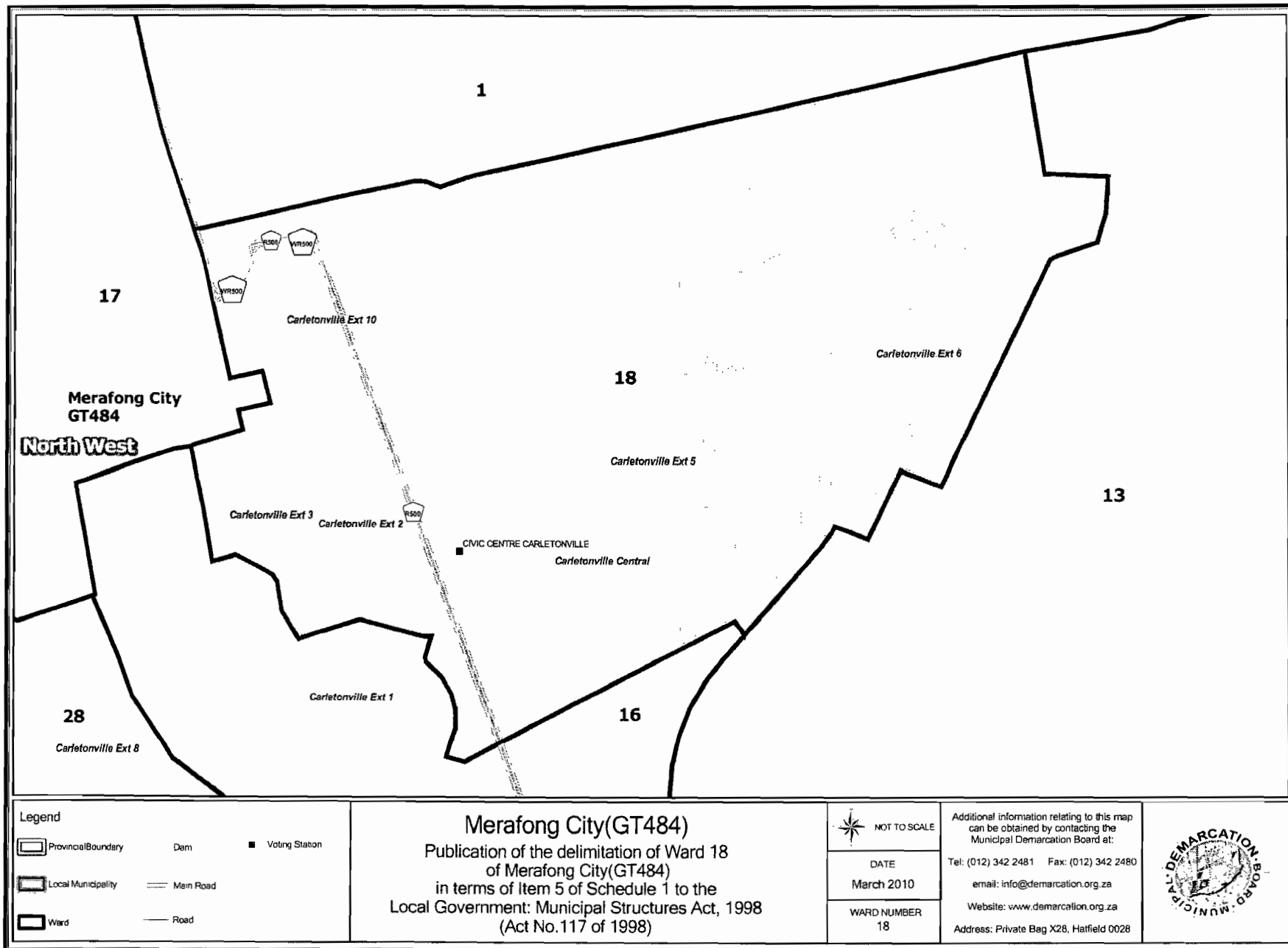


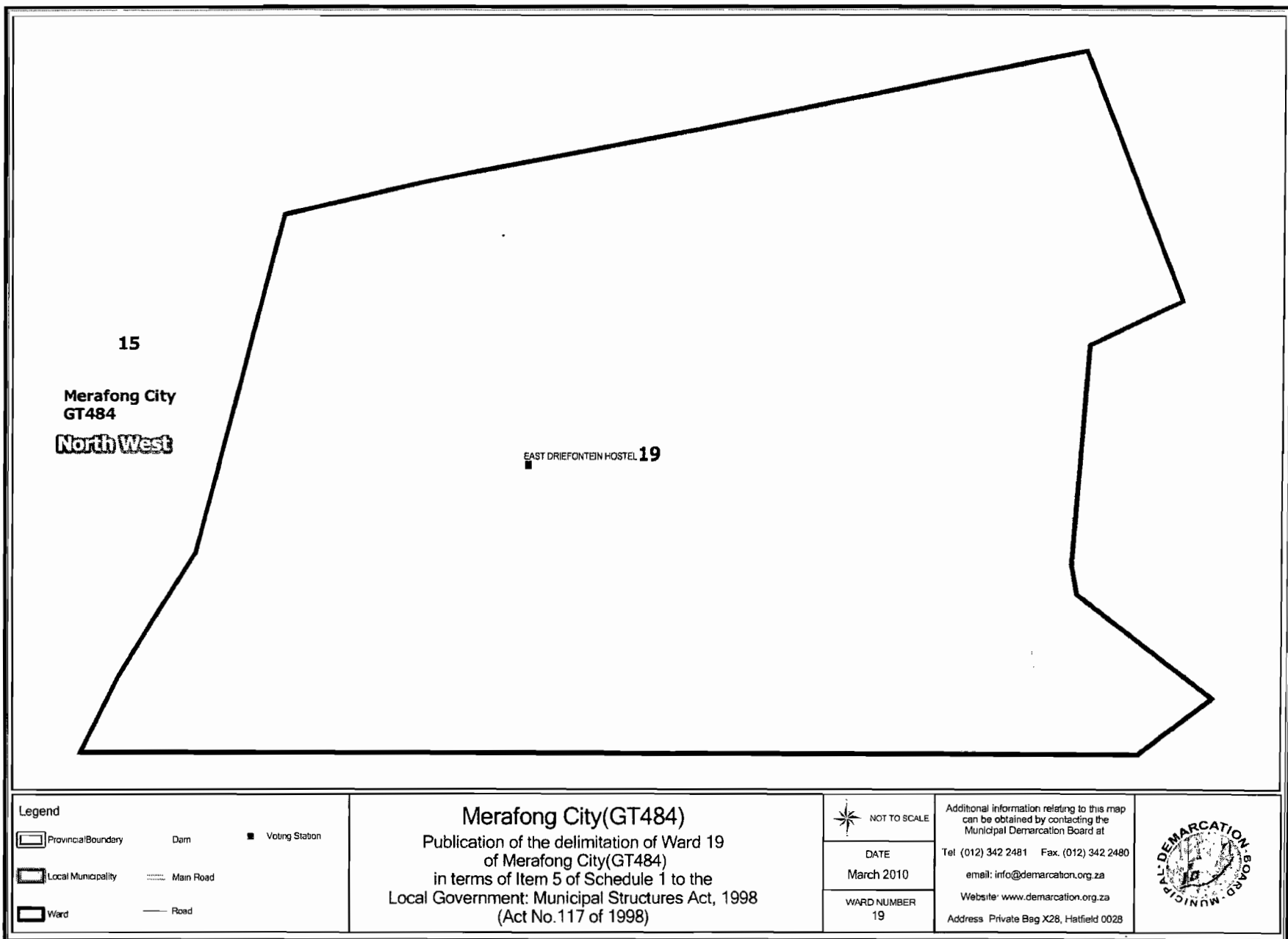


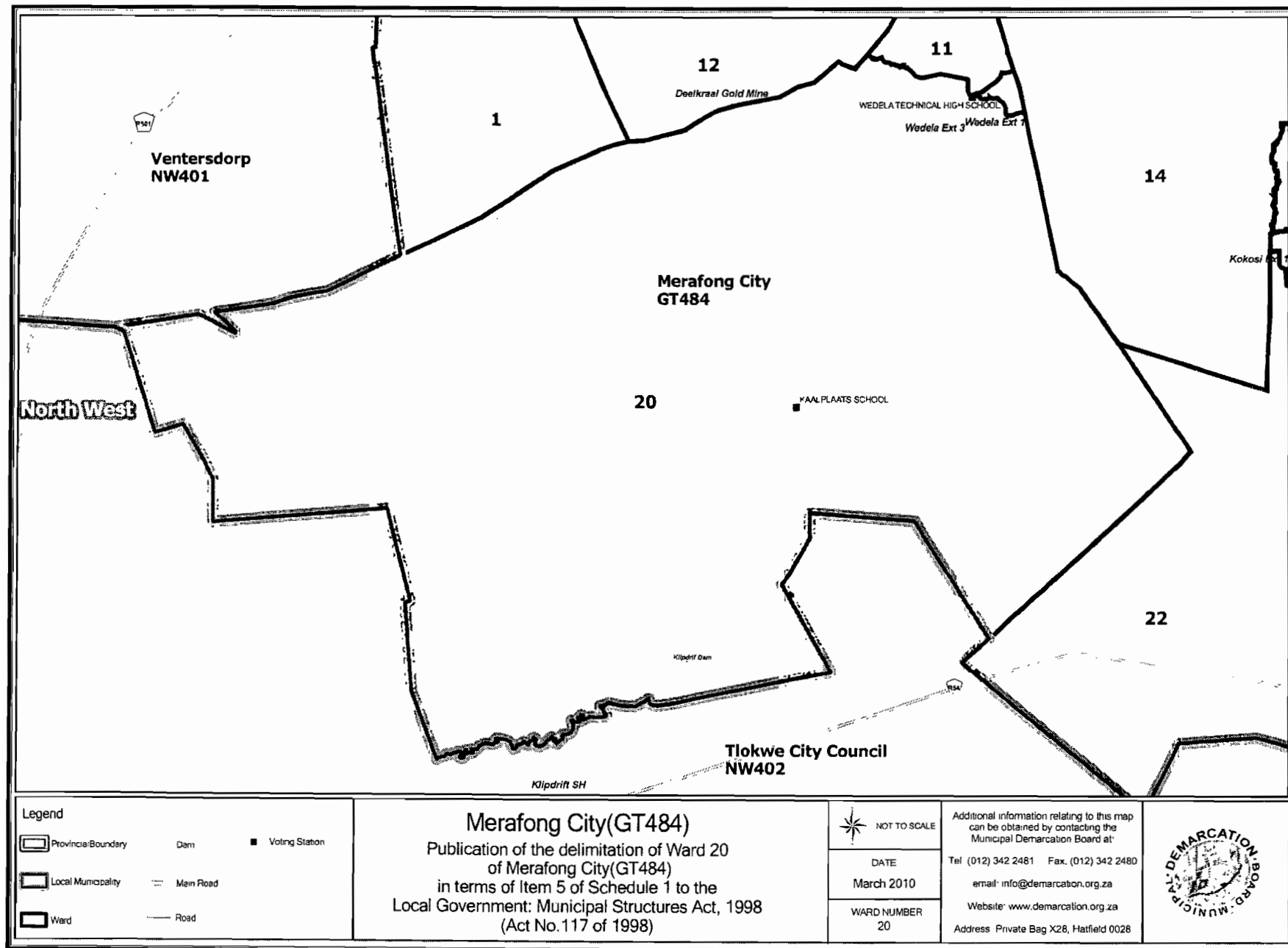


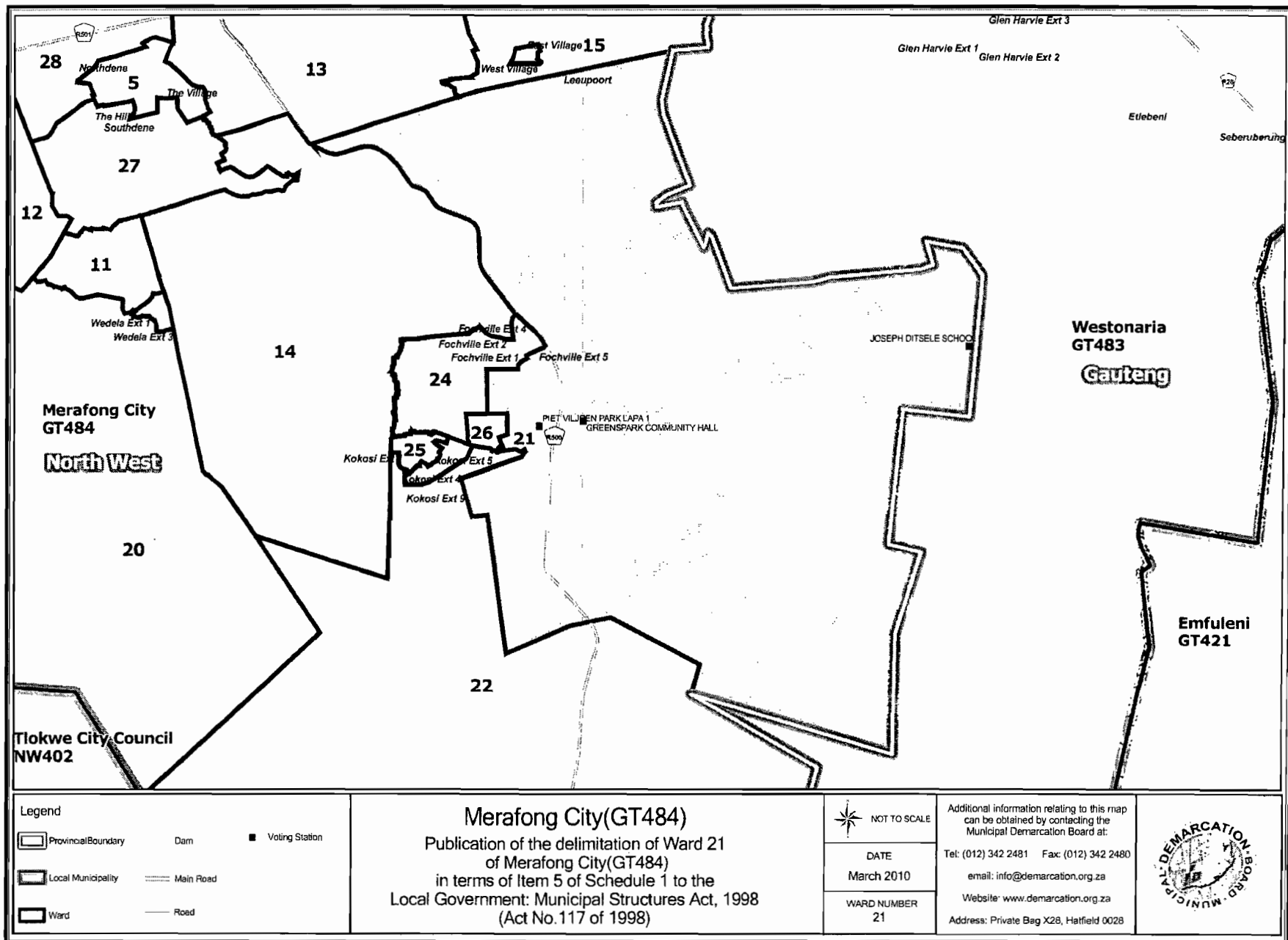


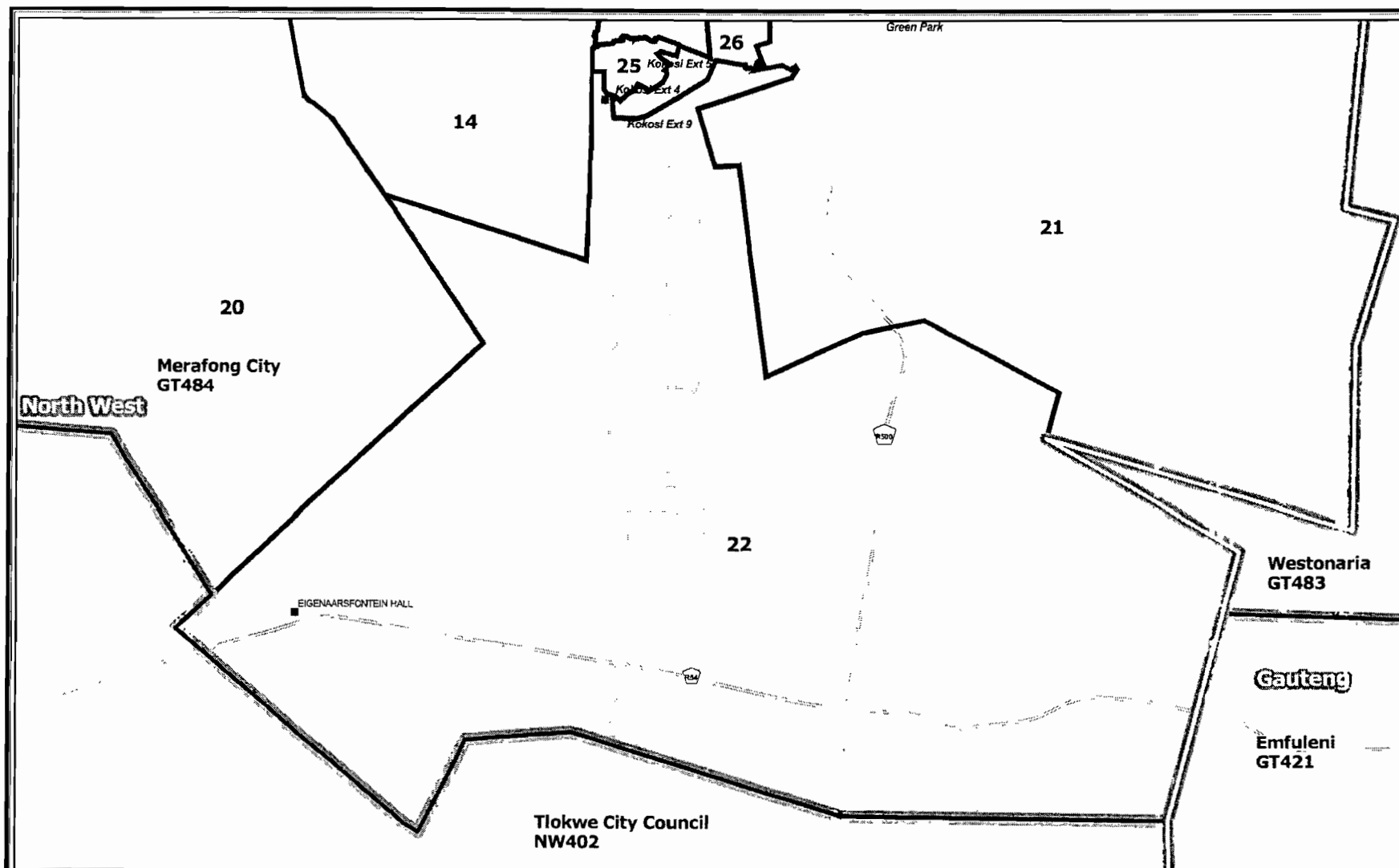













Legend		
	Provincial Boundary	Voting Station
	Dam	
	Local Municipality	Main Road
	Ward	Road

**Merafong City(GT484)**  
 Publication of the delimitation of Ward 22  
 of Merafong City(GT484)  
 in terms of Item 5 of Schedule 1 to the  
 Local Government: Municipal Structures Act, 1998  
 (Act No.117 of 1998)



NOT TO SCALE

DATE  
 March 2010

WARD NUMBER  
 22

Additional information relating to this map  
 can be obtained by contacting the  
 Municipal Demarcation Board at

Tel (012) 342 2481 Fax (012) 342 2480

email [info@demarcation.org.za](mailto:info@demarcation.org.za)

Website: [www.demarcation.org.za](http://www.demarcation.org.za)

Address: Private Bag X28, Hatfield 0028



