

***THE PROVINCE OF  
GAUTENG***

***DIE PROVINSIE  
GAUTENG***

**Provincial Gazette Extraordinary  
Buitengewone Provinsiale Koerant**

**Vol. 16**

**PRETORIA, 15 MARCH  
MAART 2010**

**No. 35**

**IMPORTANT NOTICE**

The Government Printing Works will not be held responsible for faxed documents not received due to errors on the fax machine or faxes received which are unclear or incomplete. Please be advised that an "OK" slip, received from a fax machine, will not be accepted as proof that documents were received by the GPW for printing. If documents are faxed to the GPW it will be the sender's responsibility to phone and confirm that the documents were received in good order.

Furthermore the Government Printing Works will also not be held responsible for cancellations and amendments which have not been done on original documents received from clients.

**CONTENTS • INHOUD**

<i>No.</i>		<i>Page No.</i>	<i>Gazette No.</i>
<b>GENERAL NOTICE • ALGEMENE KENNISGEWING</b>			
841	Local Government: Municipal Structures Act (117/1998): Municipal Demarcation Board: Delimitation of municipal wards: Randfontein Local Municipality (GT482).....	3	35
841	Wet op Plaaslike Regering: Munisipale Strukture (117/1998): Munisipale Afbakeningsraad: Afbakening van munisipale wyke: Randfontein Plaaslike Munisipaliteit (GT482).....	8	35

---

## GENERAL NOTICE ALGEMENE KENNISGEWING

---

### NOTICE 841 OF 2010

#### MUNICIPAL DEMARCATION BOARD DELIMITATION OF MUNICIPAL WARDS IN TERMS OF THE LOCAL GOVERNMENT: MUNICIPAL STRUCTURES ACT, 1998

#### **Municipality : Randfontein Local Municipality (GT482)**

In terms of Item 5(1) of Schedule 1 to the Local Government: Municipal Structures Act, 1998 (Act No. 117 of 1998) ("the Act") the Municipal Demarcation Board hereby publishes its delimitation of wards for the above-mentioned municipality. Particulars of the delimitation are listed in the Schedule.

In terms of Item 5(2) of Schedule 1 to the Act, any person aggrieved by a delimitation may, within 14 days of publication of this notice, submit objections in writing to:

The Municipal Demarcation Board  
Private Bag X28

**Hatfield**  
0028

Fax: 012-3422480

E-mail: [robert@demarcation.org.za](mailto:robert@demarcation.org.za)

The attached form MDB5 must please be used to object. The form is also available on [www.demarcation.org.za](http://www.demarcation.org.za)

**LANDIWE MAHLANGU**  
**CHAIRPERSON: MDB**

### SCHEDULE

In terms of Section 18(3) of the Local Government: Municipal Structures Act, 1998 (Act 117 of 1998) the MEC responsible for local government has determined that the municipal council consists of 44 councillors.

After having consulted the Independent Electoral Commission, The Municipal Demarcation Board has delimited the municipality into 22 wards in terms of Schedule 1 to the Act.

The number of registered voters in each ward does not vary by more than fifteen percent from the norm. The norm was determined by dividing the total number of voters on the municipal segment of the national common voters roll, namely 72714 voters on 12 February 2009, by the number of wards in the municipality.

An overview map of the boundary of the municipality, with the boundaries of the wards within the municipal boundary, and a map of each ward are attached. In case of a discrepancy between a map and this schedule, the map will prevail.

The ward numbers, the voting districts and voting stations in each ward, and the number of voters are as follows:

**WARD 1 comprises of a total of 3754 registered voters**

Voting District	Voting Station	Number of Voters
33290041	VI.FIKOP GENERAL DEALER	800
33290052	RODORA PRIMARY SCHOOL	604
33290030 (Portion)	GATSRANT RAID CENTRE	2350

**WARD 2 comprises of a total of 3655 registered voters**

Voting District	Voting Station	Number of Voters
33260228 (Portion)	AVANTE LAERSKOOL	3655

**WARD 3 comprises of a total of 3776 registered voters**

Voting District	Voting Station	Number of Voters
33260284	RANDPOORT RENAISSANCE HALL	1874
33290030 (Portion)	GATSRANT RAID CENTRE	200
33260116	SETHOLELA PRIMARY SCHOOL	1702

**WARD 4 comprises of a total of 3693 registered voters**

Voting District	Voting Station	Number of Voters
33260127 (Portion)	RANDGATE RECREATION HALL	3693

**WARD 5 comprises of a total of 3369 registered voters**

Voting District	Voting Station	Number of Voters
33260307 (Portion)	JUDES KLASS HALL	735
33260172	OLD TOWN HALL	2634

**WARD 6 comprises of a total of 2987 registered voters**

Voting District	Voting Station	Number of Voters
33260161 (Portion)	RANDFONTEIN AFRIKAANS MEDIUM SCHOOL	1000
33260149	SHOW HALL	1987

**WARD 7 comprises of a total of 3364 registered voters**

Voting District	Voting Station	Number of Voters
33260161 (Portion)	RANDFONTEIN AFRIKAANS MEDIUM SCHOOL	3364

**WARD 8 comprises of a total of 3569 registered voters**

Voting District	Voting Station	Number of Voters
33260307 (Portion)	JUDES KLASS HALL	600
33260239	BHONGWENI HOSTEL	1015
33260183	TOEKOMSRUS COMMUNITY HALL	1954

**WARD 9 comprises of a total of 3782 registered voters**

Voting District	Voting Station	Number of Voters
33260329	RANDFONTEIN HIGH SCHOOL	963
33260138	RANDFONTEIN ENGLISH MEDIUM SCHOOL	2037
33290074	BRANDVLEI PRIMARY SCHOOL	282
33260127 (Portion)	RANDGATE RECREATION HALL	500

**WARD 10 comprises of a total of 2915 registered voters**

Voting District	Voting Station	Number of Voters
33260206	HARTZ PRIMERE SKOOL	2915

**WARD 11 comprises of a total of 3415 registered voters**

Voting District	Voting Station	Number of Voters
33260228 (Portion)	AVANTE LAERSKOOL	200
33260015	MOILAKANO PRIMARY SCHOOL	2677
33260273	NEW WORLD LEARNING CENTRE	538

**WARD 12 comprises of a total of 3424 registered voters**

Voting District	Voting Station	Number of Voters
33260262	TEMPORARY VOTING STATION (ZENZELE 2)	1517
33260251	TEMPORARY VOTING STATION (ZENZELE 1)	1907

**WARD 13 comprises of a total of 3235 registered voters**

Voting District	Voting Station	Number of Voters
33260295	ITERELENG DISABLE CENTRE	3235

**WARD 14 comprises of a total of 3044 registered voters**

Voting District	Voting Station	Number of Voters
33290063	COOKE ONE	3044

**WARD 15 comprises of a total of 3088 registered voters**

Voting District	Voting Station	Number of Voters
33260318	TEMPORARY VOTING STATION (MOHLAKENG EXT 4 KHOSA STREET)	1573
33260240 (Portion)	THUTO-LEHAKWE SECONDARY SCHOOL	1515

**WARD 16 comprises of a total of 3226 registered voters**

Voting District	Voting Station	Number of Voters
33260071 (Portion)	RAMOSA HALL	1665
33260059	SEDIMOSANG PRIMARY SCHOOL	1561

**WARD 17 comprises of a total of 2832 registered voters**

Voting District	Voting Station	Number of Voters
33260240 (Portion)	THUTO-LEHAKWE SECONDARY SCHOOL	1200
33260105	TSWELELO PUBLIC SCHOOL	1632

**WARD 18 comprises of a total of 3244 registered voters**

Voting District	Voting Station	Number of Voters
33260048	PHANDULWAZI PRIMARY SCHOOL	1151
33260037 (Portion)	MATLAPANENG PUBLIC SCHOOL	2093

**WARD 19 comprises of a total of 2813 registered voters**

Voting District	Voting Station	Number of Voters
33290085	EXT 8 HIGH SCHOOL	817
33260026	MALERATO PUBLIC SCHOOL	1996

**WARD 20 comprises of a total of 3515 registered voters**

Voting District	Voting Station	Number of Voters
33260194	PENTECOSTAL CIURCII	1632
33260217	TOEKOMSRUS PRIMARY SCHOOL	1883

**WARD 21 comprises of a total of 2950 registered voters**

Voting District	Voting Station	Number of Voters
33260060	METHODIST CHURCH OF SOUTH AFRICA	2150
33260071 (Portion)	RAMOSA HALL	800

**WARD 22 comprises of a total of 3064 registered voters**

Voting District	Voting Station	Number of Voters
33260037 (Portion)	MATLAPANENG PUBLIC SCHOOL	600
33260093	ELIZABETH SOKHELA CRECHE	2464

**Important:** This Schedule contains the total number of registered voters on the municipality's segment of the national common voters' roll on 12 February 2009 as provided for in Government Notice No. 750 published in Government Gazette No. 32407 of 15 July 2009. The voting district numbers, the voting district boundaries, voting stations, and the number of voters may change after the registration of voters for the 2011 local elections.

**FORM MDB5**

**WARD DELIMITATION**

**OBJECTION IN TERMS OF ITEM 5(2) OF SCHEDULE 1 TO THE LOCAL GOVERNMENT: MUNICIPAL STRUCTURES ACT, 1998**

Name of municipality:.....Code:.....

Name of aggrieved person/institution:.....

Contact person in case of an institution:.....

Address:.....

Tel. number:.....Cell number:.....

Email address:.....

I hereby object to the delimitation of the boundaries of the following wards:

WARD NUMBER	REASON/MOTIVATION

I request the Municipal Demarcation Board to consider the following alternative proposals:

Ward number	The ward should comprise of the following voting districts (Provide voting district number and the number of voters in brackets e.g. VD1123456(1500)+VD345678(2500)=4000)	Motivation

I confirm that:

- each cluster of voting districts form a contiguous ward;
- the number of voters in each ward fall within the minimum and maximum of voters allowed per ward;
- the proposed ward boundaries comply, in general, with the criteria.

\_\_\_\_\_  
SIGNATURE

\_\_\_\_\_  
NAME AND SURNAME

\_\_\_\_\_  
DATE

**KENNISGEWING 841 VAN 2010****MUNISIPALE AFBAKENINGSRAAD  
AFBAKENING VAN MUNISIPALE WYKE INGEVOLGE DIE WET OP  
PLAASLIKE REGERING: MUNISIPALE STRUKTURE, 1998****Munisipaliteit : Randfontein Plaaslike Munisipaliteit (GT482)**

Ingevolge Item 5(1) van Bylae 1 van die Wet op Plaaslike Regering: Munisipale Strukture, 1998 (Wet No. 117 van 1998) ("die Wet") publiseer die Munisipale Afbakeningsraad hiermee sy afbakening van wyke vir die bogenoemde munisipaliteit. Besonderhede van die afbakening is vervat in die Bylae.

Ingevolge Item 5(2) van Bylae 1 van die Wet, kan enige persoon wat gegrief is deur 'n afbakening binne 14 dae na publikasie van hierdie kennisgewing skriftelike besware voorlê aan:

Die Munisipale Afbakeningsraad  
Privaatsak X28

**Hatfield**  
0028

Faks: 012-3422480  
E-pos: robert@demarcation.org.za

Die aangehegte vorm MDB5 moet asseblief gebruik word om beswaar aan te teken. Die vorm is ook beskikbaar op [www.demarcation.org.za](http://www.demarcation.org.za)

**LANDIWE MAHLANGU**  
**VOORSITTER: MUNISIPALE AFBAKENINGSRAAD**

**BYLAE**

Ingevolge Artikel 18(3) van die Wet op Plaaslike Regering: Munisipale Strukture, 1998 (Wet 117 van 1998) het die LUR vir plaaslike regering bepaal dat die munisipale raad bestaan uit 44 raadslede.

Na oorlegpleging met die Onafhanklike Verkiesingskommissie het die Munisipale Afbakeningsraad die munisipaliteit in 22 wyke afgebaken ingevolge Bylae 1 van die Wet.

Die getal geregistreerde kiesers in elke wyk, wyk nie meer as vyftien persent van die norm af nie. Die norm is bepaal deur die getal geregistreerde kiesers op die munisipale segment van die nasionale gemeenskaplike kieserslys, naamlik 72714 kiesers op 12 Februarie 2009, deur die getal wyke in die munisipaliteit te deel.

'n Oorsigkaart van die munisipale grens met die grense van die wyke binne die munisipale grens, en 'n kaart van elke wyk, is aangeheg. Ingeval van 'n verskil tussen 'n kaart en hierdie bylae, sal die kaart geld.

Die wyknommers, die stemdistrikte en stemlokale in elke wyk, en die getal kiesers is as volg:



**WYK 1 het 3754 kiesers**

Stemdistrik	Stemlokaal	Getal kiesers
33290041	VLEIKOP GENERAL DEALER	800
33290052	RODORA PRIMARY SCHOOL	604
33290030 (Gedeelte)	GATSRANT RAID CENTRE	2350

**WYK 2 het 3655 kiesers**

Stemdistrik	Stemlokaal	Getal kiesers
33260228 (Gedeelte)	AVANTE LAERSKOOL	3655

**WYK 3 het 3776 kiesers**

Stemdistrik	Stemlokaal	Getal kiesers
33290030 (Gedeelte)	GATSRANT RAID CENTRE	200
33260284	RANDPOORT RENAISSANCE HALL	1874
33260116	SETHOLELA PRIMARY SCHOOL	1702

**WYK 4 het 3693 kiesers**

Stemdistrik	Stemlokaal	Getal kiesers
33260127 (Gedeelte)	RANDGATE RECREATION HALL	3693

**WYK 5 het 3369 kiesers**

Stemdistrik	Stemlokaal	Getal kiesers
33260307 (Gedeelte)	JUDES KLASS HALL	735
33260172	OLD TOWN HALL	2634

**WYK 6 het 2987 kiesers**

Stemdistrik	Stemlokaal	Getal kiesers
33260149	SHOW HALL	1987
33260161 (Gedeelte)	RANDFONTEIN AFRIKAANS MEDIUM SCHOOL	1000

**WYK 7 het 3364 kiesers**

Stemdistrik	Stemlokaal	Getal kiesers
33260161 (Gedeelte)	RANDFONTEIN AFRIKAANS MEDIUM SCHOOL	3364

**WYK 8 het 3569 kiesers**

Stemdistrik	Stemlokaal	Getal kiesers
33260239	BIHONGWENI HOSTEL	1015
33260183	TOEKOMSRUS COMMUNITY HALL	1954
33260307 (Gedeelte)	JUDES KLASS HALL	600

**WYK 9 het 3782 kiesers**

Stemdistrik	Stemlokaal	Getal kiesers
33260329	RANDFONTEIN HIGH SCHOOL	963
33260138	RANDFONTEIN ENGLISH MEDIUM SCHOOL	2037
33260127 (Gedeelte)	RANDGATE RECREATION HALL	500
33290074	BRANDVLEI PRIMARY SCHOOL	282

**WYK 10 het 2915 kiesers**

Stemdistrik	Stemlokaal	Getal kiesers
33260206	HARTZ PRIMERE SKOOL	2915

**WYK 11 het 3415 kiesers**

Stemdistrik	Stemlokaal	Getal kiesers
33260273	NEW WORLD LEARNING CENTRE	538
33260015	MOHLAKANO PRIMARY SCHOOL	2677
33260228 (Gedeelte)	AVANTE LAERSKOOL	200

**WYK 12 het 3424 kiesers**

Stemdistrik	Stemlokaal	Getal kiesers
33260251	TEMPORARY VOTING STATION (ZENZELE 1)	1907
33260262	TEMPORARY VOTING STATION (ZENZELE 2)	1517

**WYK 13 het 3235 kiesers**

Stemdistrik	Stemlokaal	Getal kiesers
33260295	ITERELENG DISABLE CENTRE	3235

**WYK 14 het 3044 kiesers**

Stemdistrik	Stemlokaal	Getal kiesers
33290063	COOKE ONE	3044

**WYK 15 het 3088 kiesers**

Stemdistrik	Stemlokaal	Getal kiesers
33260318	TEMPORARY VOTING STATION (MOHLAKENG EXT 4 KHOSA STREET)	1573
33260240 (Gedeelte)	THUTO-LEHAKWE SECONDARY SCHOOL	1515

**WYK 16 het 3226 kiesers**

Stemdistrik	Stemlokaal	Getal kiesers
33260071 (Gedeelte)	RAMOSA HALL	1665
33260059	SEDIMOSANG PRIMARY SCHOOL	1561

**WYK 17 het 2832 kiesers**

Stemdistrik	Stemlokaal	Getal kiesers
33260240 (Gedeelte)	THUTO-LEHAKWE SECONDARY SCHOOL	1200
33260105	TSWELELO PUBLIC SCHOOL	1632

**WYK 18 het 3244 kiesers**

Stemdistrik	Stemlokaal	Getal kiesers
33260037 (Gedeelte)	MATLAPANENG PUBLIC SCHOOL	2093
33260048	PHANDULWAZI PRIMARY SCHOOL	1151

**WYK 19 het 2813 kiesers**

Stemdistrik	Stemlokaal	Getal kiesers
33260026	MALERATO PUBLIC SCHOOL	1996
33290085	EXT 8 HIGH SCHOOL	817

**WYK 20 het 3515 kiesers**

Stemdistrik	Stemlokaal	Getal kiesers
33260217	TOEKOMSRUS PRIMARY SCHOOL	1883
33260194	PENTECOSTAL CHURCH	1632

**WYK 21 het 2950 kiesers**

Stemdistrik	Stemlokaal	Getal kiesers
33260060	METHODIST CHURCH OF SOUTH AFRICA	2150
33260071 (Gedeelte)	RAMOSA HALL	800

**WYK 22 het 3064 kiesers**

Stemdistrik	Stemlokaal	Getal kiesers
33260037 (Gedeelte)	MATLAPANENG PUBLIC SCHOOL	600
33260093	ELIZABETH SOKHELA CRECHE	2464

**Belangrik:** Hierdie Bylae bevat die totale getal geregistreerde kiesers op die munisipaliteit se segment van die nasionale gemeenskaplike kieserslys op 12 Februarie 2009, waarvoor voorsiening gemaak is in Goewermentskennisgewing No. 750 gepubliseer in Staatskoerant No. 32407 van 15 Julie 2009. Die stemdistriknommers, die grense van die stemdistrikte, die stemlokale, en die getal kiesers mag verander na die registrasie van kiesers vir die 2011 plaaslike verkiesings.

## VORM MDB5

## WYKSAFBAKENING

**BESWAAR INGEVOLGE ITEM 5(2) VAN BYLAE 1  
VAN DIE WET OP PLAASLIKE REGERING: MUNISIPALE STRUKTURE, 1998**

Naam van Munisipaliteit:.....Code:.....

Naam van beswaarde persoon/instelling:.....

Kontak persoon in geval van 'n instelling:.....

Adres:.....

Tel. nommer:..... Selfoonnommer:.....

E-pos adres:.....

Hiermee teken ek beswaar aan teen die afbakening van die grense van die volgende wyke

WYK NOMMER	REDE/MOTIVERING

Ek versoek die Munisipale Afbakeningsraad om die volgende alternatiewe voorstelle te oorweeg:

Wyk nommer	Die wyk moet bestaan uit die volgende stemdistrikte: (Voorsien die stemdistriknommer en die getal geregistreerde kiesers as volg VD1123456(1500)+VD345678(2500)=4000)	Motivering

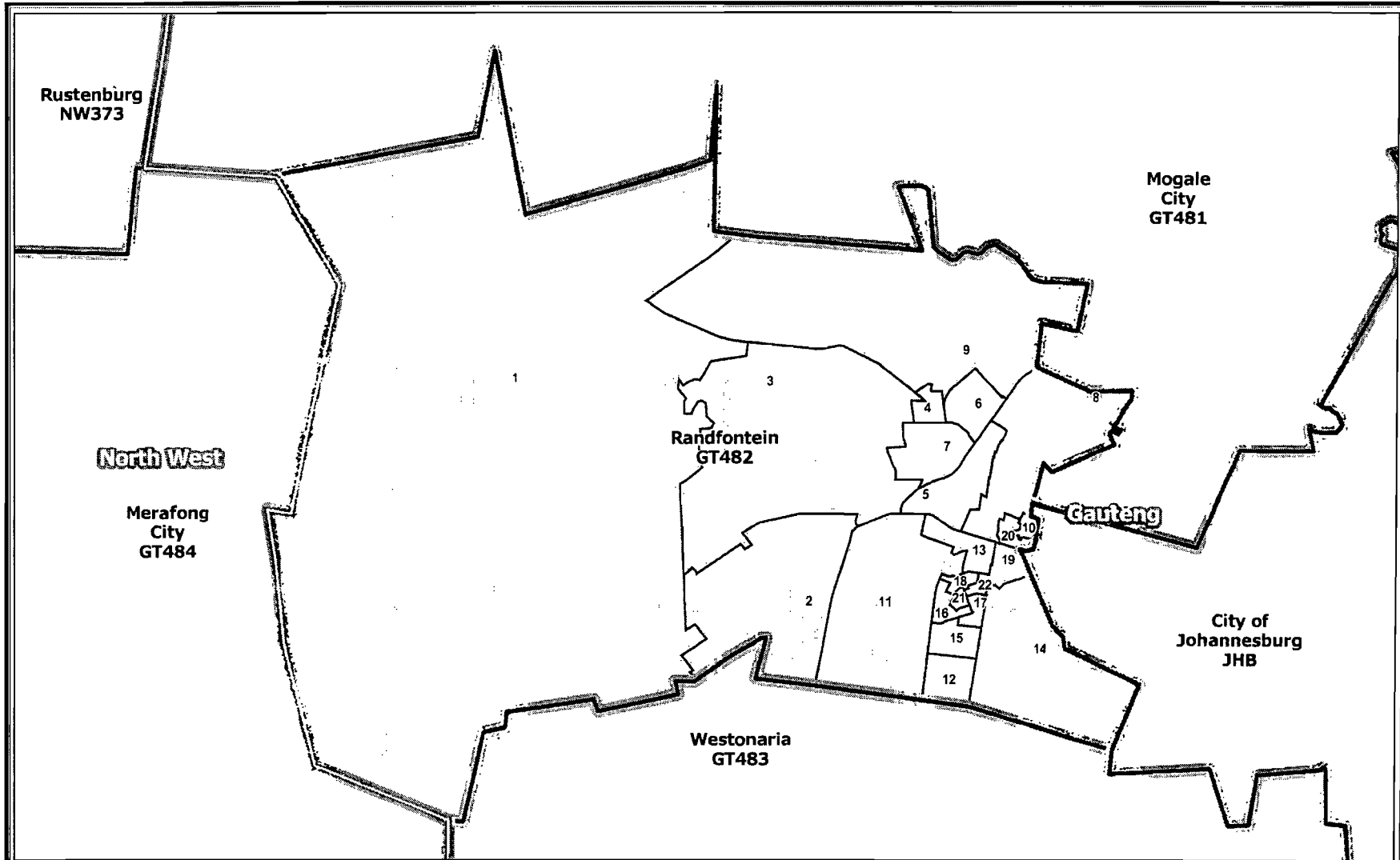
Ek bevestig dat:





- die saamgevoegde stemdistrikte vorm 'n aaneenlopende wyk;
- die getal kiesers in elke wyk is binne die minimum en maksimum getal wat per wyk toegelaat word;
- die voorgestelde wyke voldoen in die algemeen aan die kriteria.

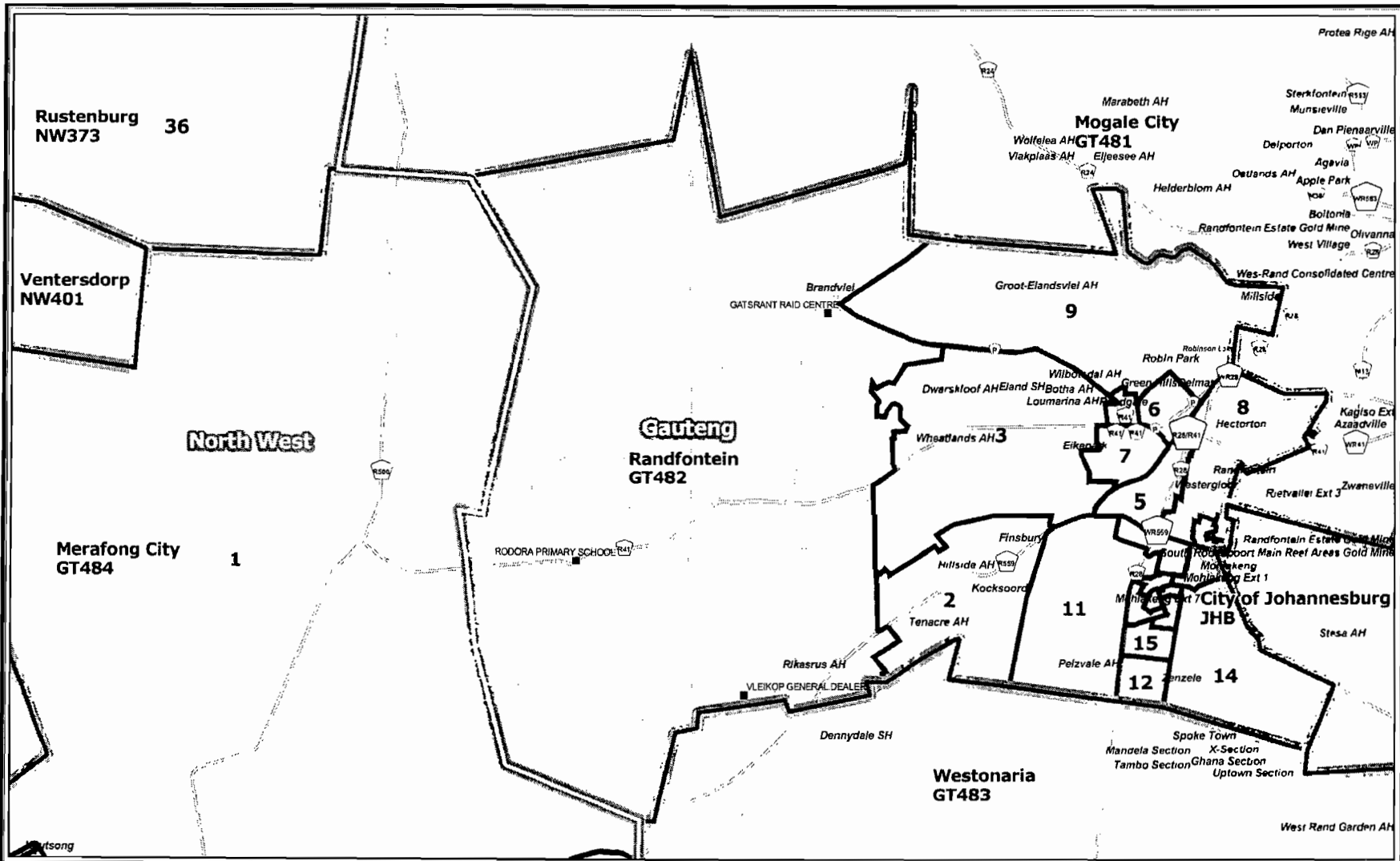
\_\_\_\_\_  
HANDTEKENING

\_\_\_\_\_  
NAAM EN VAN

\_\_\_\_\_  
DATUM



<p><b>Legend</b></p> <ul style="list-style-type: none"> <li> Provincial Boundary</li> <li> Municipal Boundary</li> <li> Ward Boundary</li> </ul>	<p align="center"><b>Randfontein(GT482)</b></p> <p align="center">Publication of the delimitation of Wards within the Randfontein Local Municipality (GT482) in terms of Item 5 of Schedule 1 to the Local Government: Municipal Structures Act, 1998 (Act No.117 of 1998)</p>	<p align="center">* NOT TO SCALE</p> <hr/> <p align="center">DATE February 2010</p> <hr/> <p align="center">MAP NUMBER GT482</p>	<p align="center">Delimitation of Wards for the 2011 Local Government Elections</p>	
---	--	--	---	---



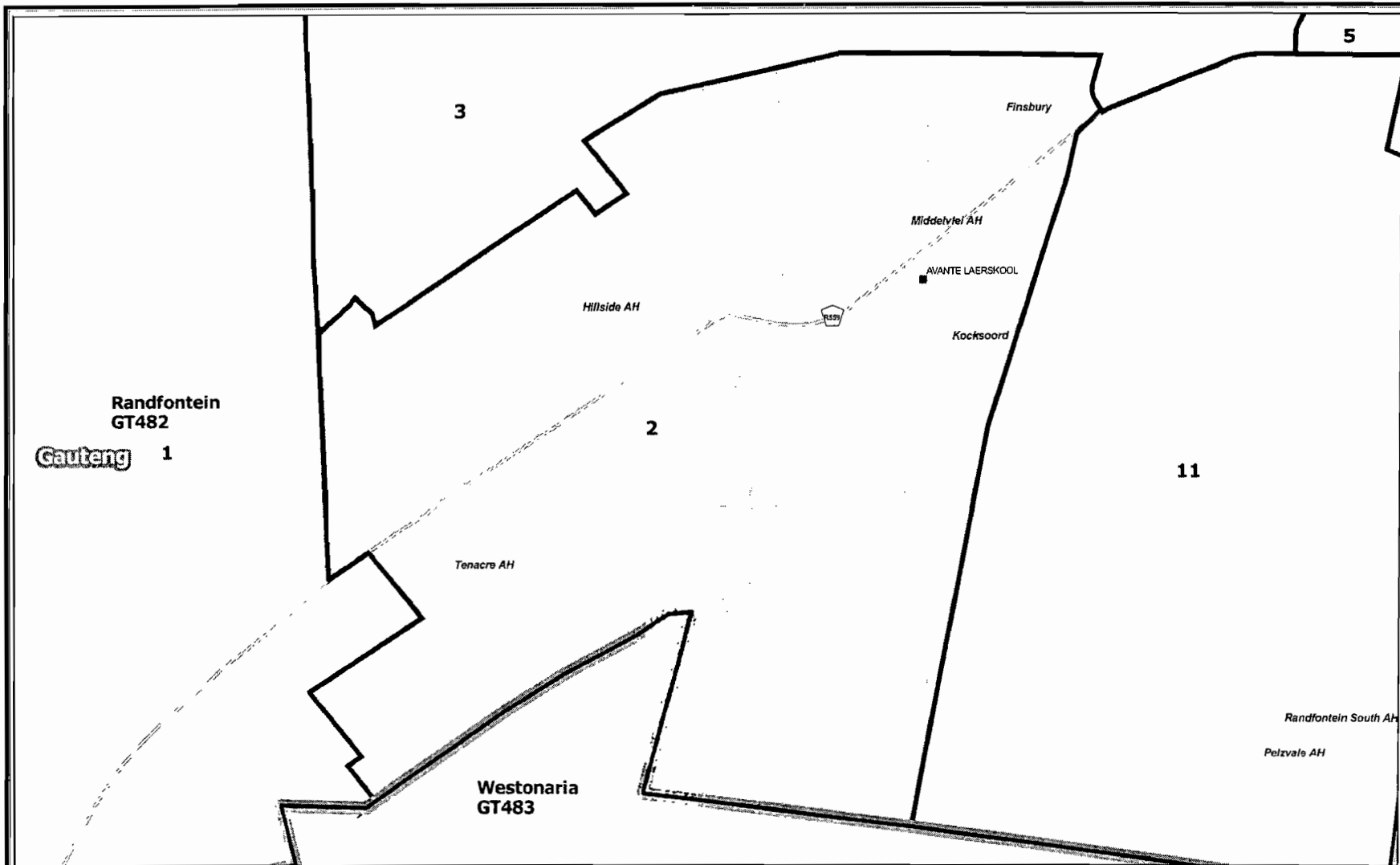
Legend		
	Dam	■ Voting Station

**Randfontein(GT482)**  
 Publication of the delimitation of Ward 1  
 of Randfontein(GT482)  
 in terms of Item 5 of Schedule 1 to the  
 Local Government: Municipal Structures Act, 1998  
 (Act No.117 of 1998)

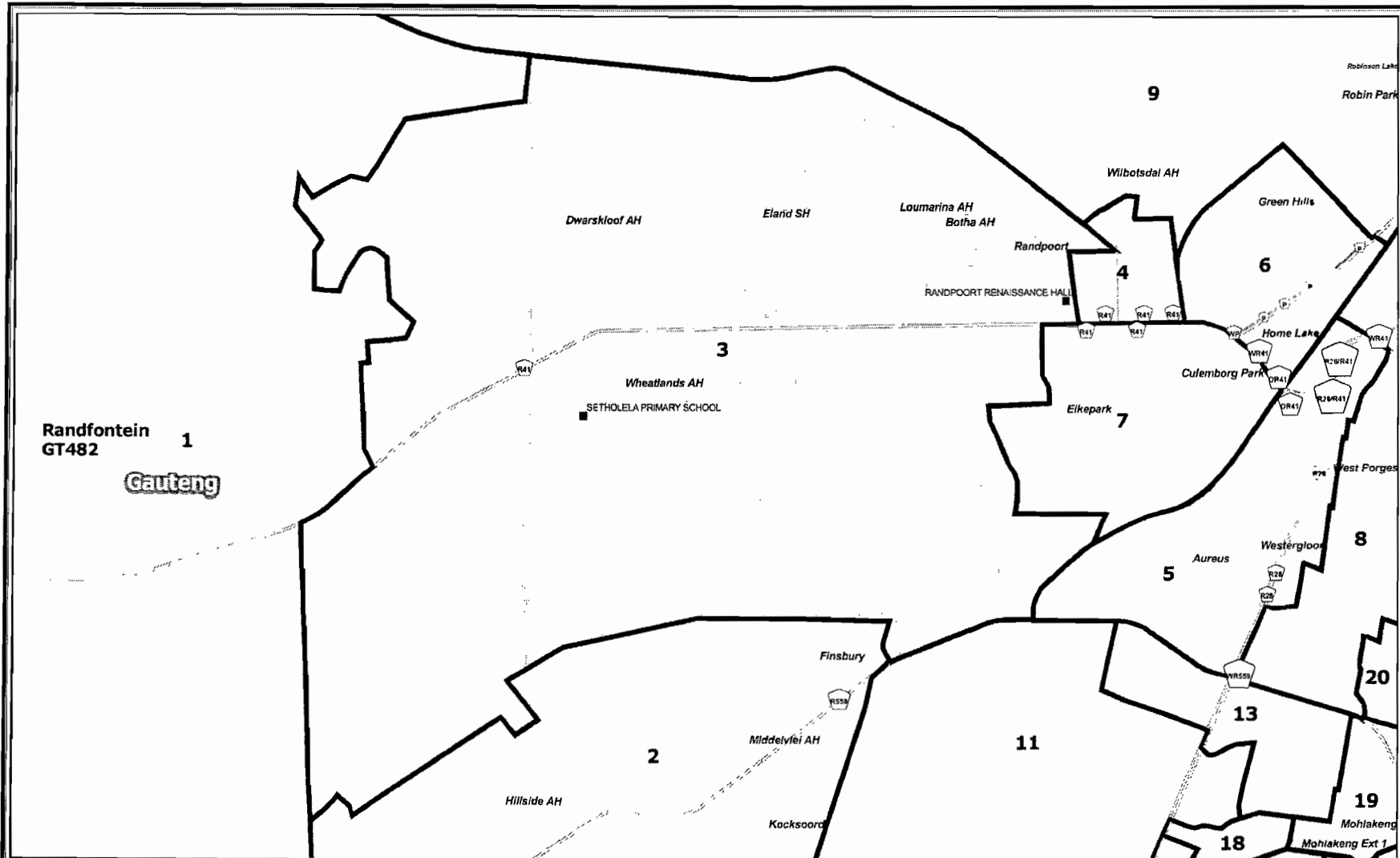
	NOT TO SCALE
DATE	March 2010
WARD NUMBER	1

Additional information relating to this map  
 can be obtained by contacting the  
 Municipal Demarcation Board at:  
 Tel: (012) 342 2481 Fax: (012) 342 2480  
 email: info@demarcation.org.za  
 Website: www.demarcation.org.za  
 Address: Private Bag X28, Hatfield 0028





<b>Legend</b> Provincial Boundary       Dam       Voting Station Local Municipality       Main Road Ward       Road		<b>Randfontein(GT482)</b> Publication of the delimitation of Ward 2 of Randfontein(GT482) in terms of Item 5 of Schedule 1 to the Local Government: Municipal Structures Act, 1998 (Act No.117 of 1998)		NOT TO SCALE DATE March 2010 WARD NUMBER 2	Additional information relating to this map can be obtained by contacting the Municipal Demarcation Board at: Tel (012) 342 2481 Fax (012) 342 2480 email: <a href="mailto:info@demarcation.org.za">info@demarcation.org.za</a> Website: <a href="http://www.demarcation.org.za">www.demarcation.org.za</a> Address: Private Bag X28, Hatfield 0028	
--	--	--	--	--	---	--



Legend		
	Dam	
	Main Road	
	Road	

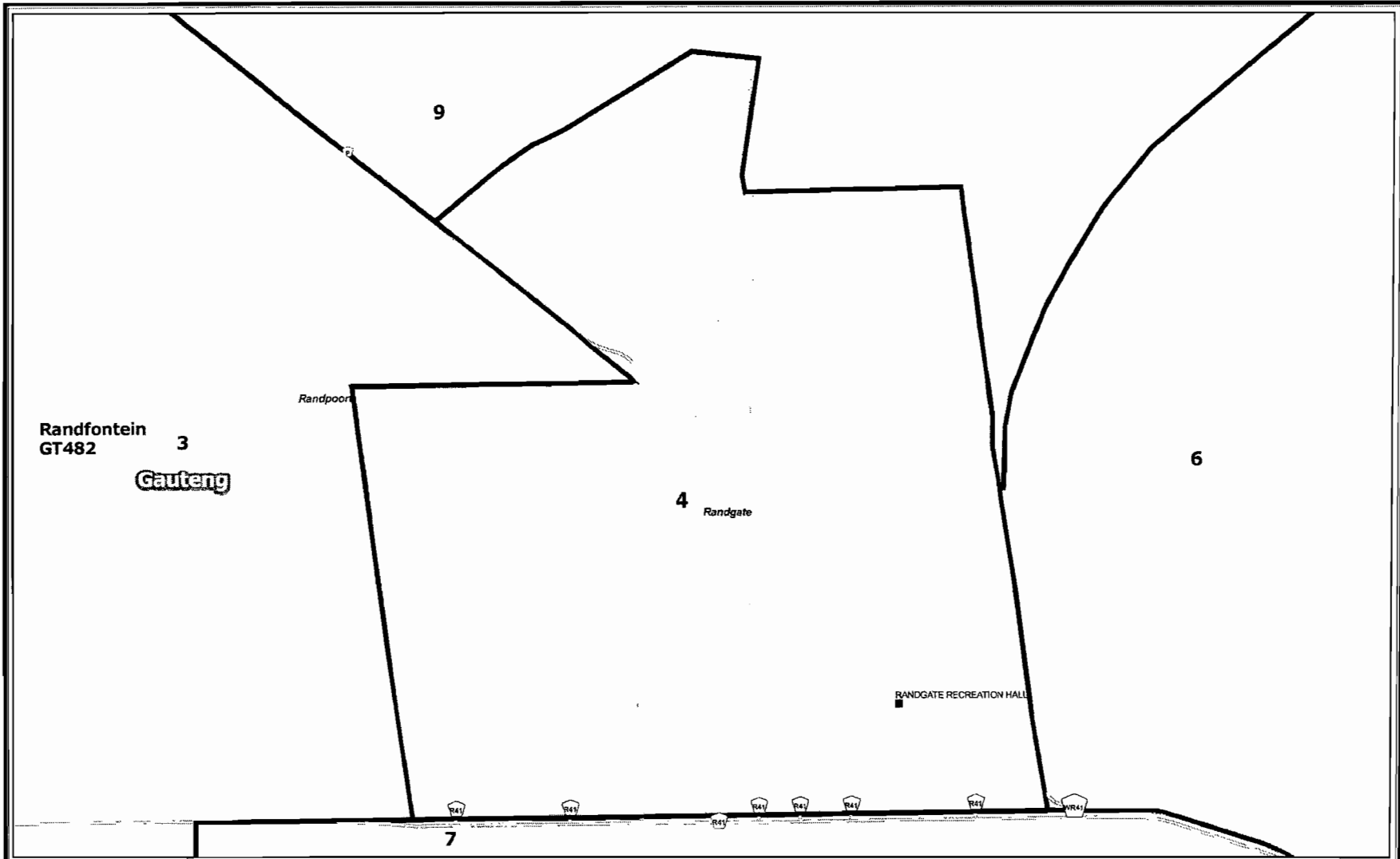
**Randfontein(GT482)**  
 Publication of the delimitation of Ward 3  
 of Randfontein(GT482)  
 in terms of Item 5 of Schedule 1 to the  
 Local Government: Municipal Structures Act, 1998  
 (Act No.117 of 1998)

 NOT TO SCALE
DATE March 2010
WARD NUMBER 3

Additional information relating to this map  
 can be obtained by contacting the  
 Municipal Demarcation Board at:  
 Tel: (012) 342 2481 Fax: (012) 342 2480  
 email: [info@demarcation.org.za](mailto:info@demarcation.org.za)  
 Website: [www.demarcation.org.za](http://www.demarcation.org.za)  
 Address: Private Bag X28, Hatfield 0028







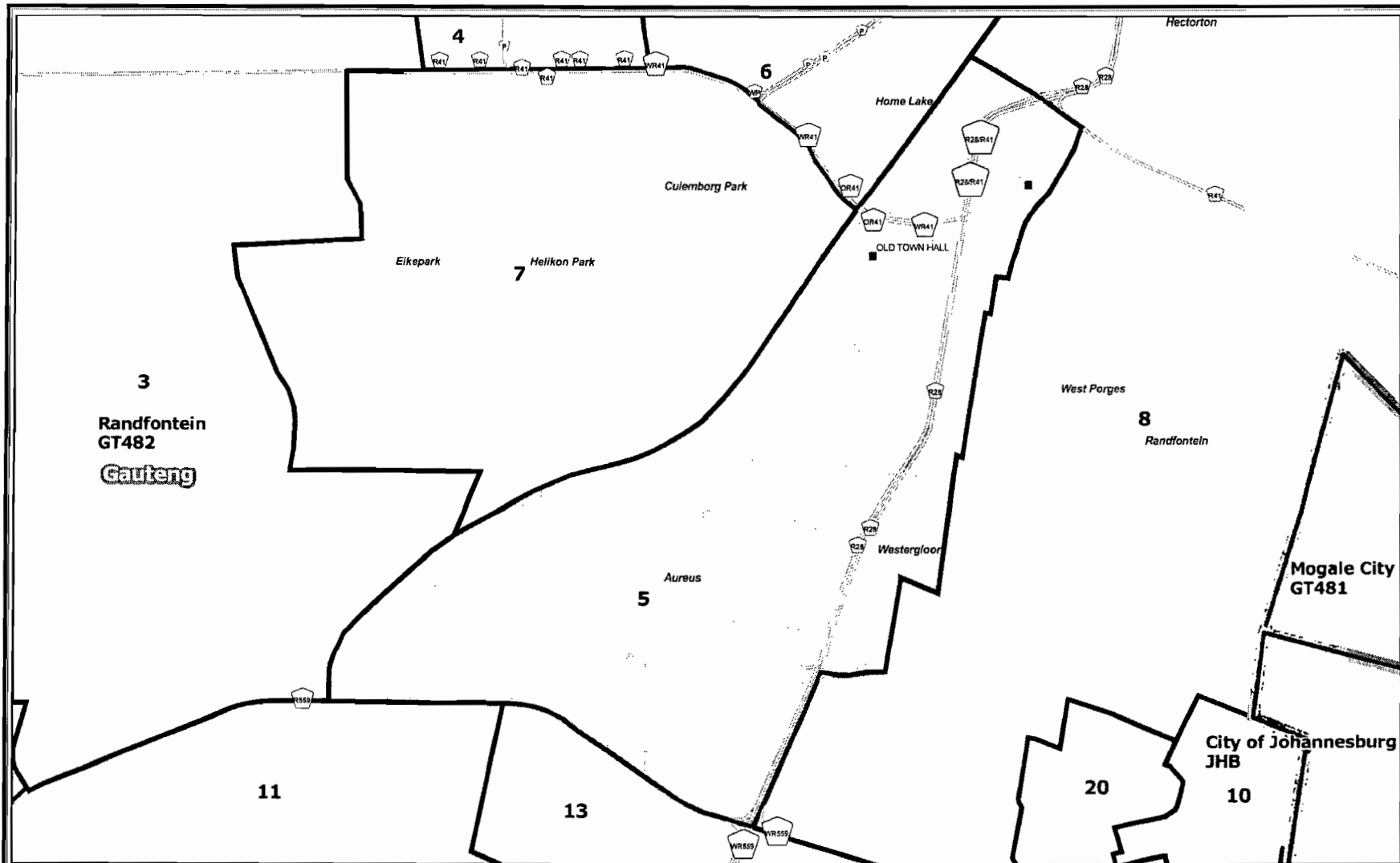
Legend		
	Dam	
	Main Road	
	Road	

**Randfontein(GT482)**  
 Publication of the delimitation of Ward 4  
 of Randfontein(GT482)  
 in terms of Item 5 of Schedule 1 to the  
 Local Government: Municipal Structures Act, 1998  
 (Act No.117 of 1998)

NOT TO SCALE
DATE March 2010
WARD NUMBER 4

Additional information relating to this map  
 can be obtained by contacting the  
 Municipal Demarcation Board at:  
 Tel (012) 342 2481 Fax (012) 342 2480  
 email: info@demarcation.org.za  
 Website: www.demarcation.org.za  
 Address: Private Bag X28, Hatfield 0028





**Legend**

- Provincial Boundary
- Dam
- Voting Station
- Local Municipality
- Main Road
- Road
- Ward

**Randfontein(GT482)**  
 Publication of the delimitation of Ward 5  
 of Randfontein(GT482)  
 in terms of Item 5 of Schedule 1 to the  
 Local Government: Municipal Structures Act, 1998  
 (Act No.117 of 1998)

NOT TO SCALE

DATE  
 March 2010

WARD NUMBER  
 5

Additional information relating to this map  
 can be obtained by contacting the  
 Municipal Demarcation Board at:

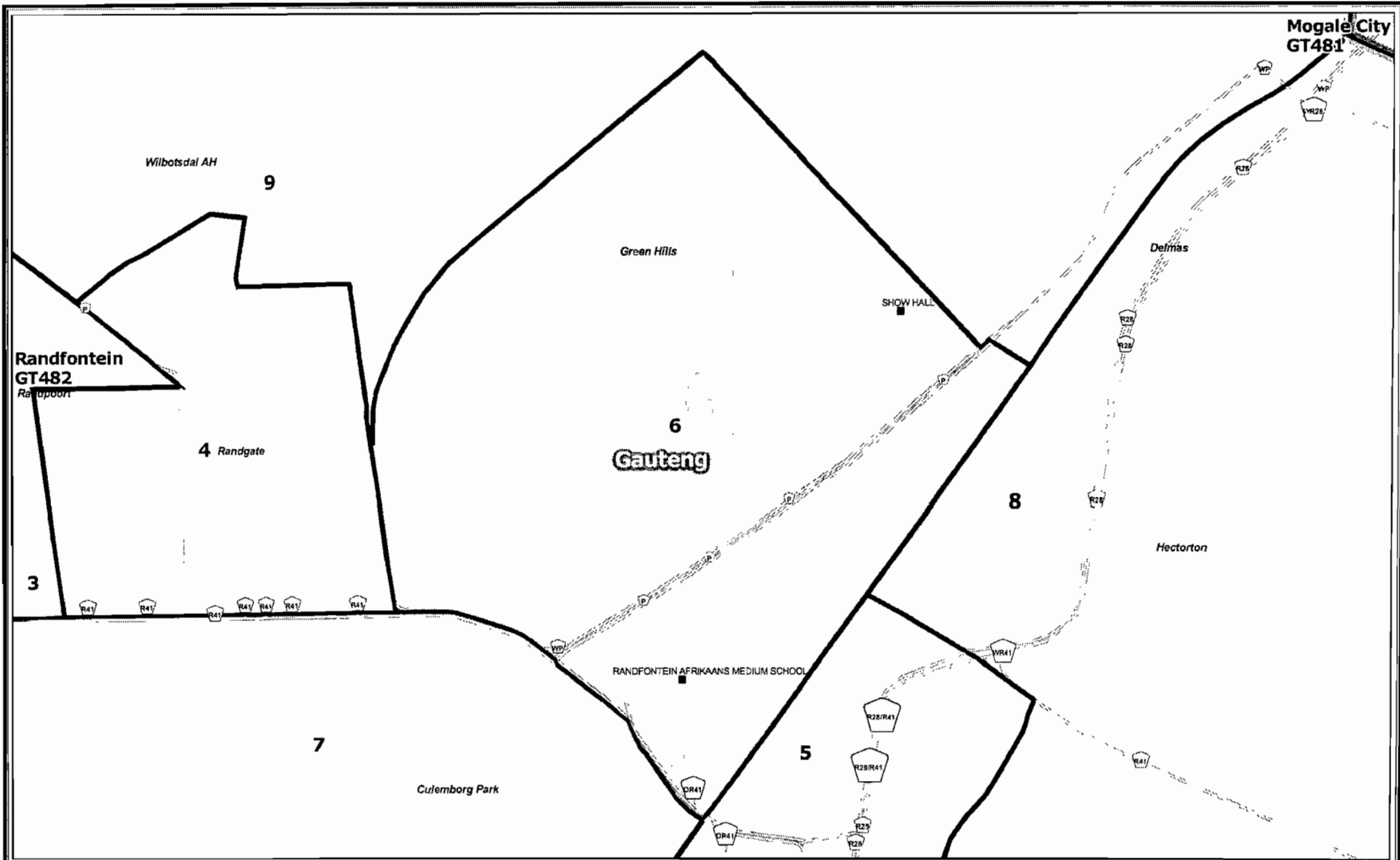
Tel: (012) 342 2481 Fax: (012) 342 2480

email: [info@demarcation.org.za](mailto:info@demarcation.org.za)

Website: [www.demarcation.org.za](http://www.demarcation.org.za)

Address: Private Bag X28, Hatfield 0028





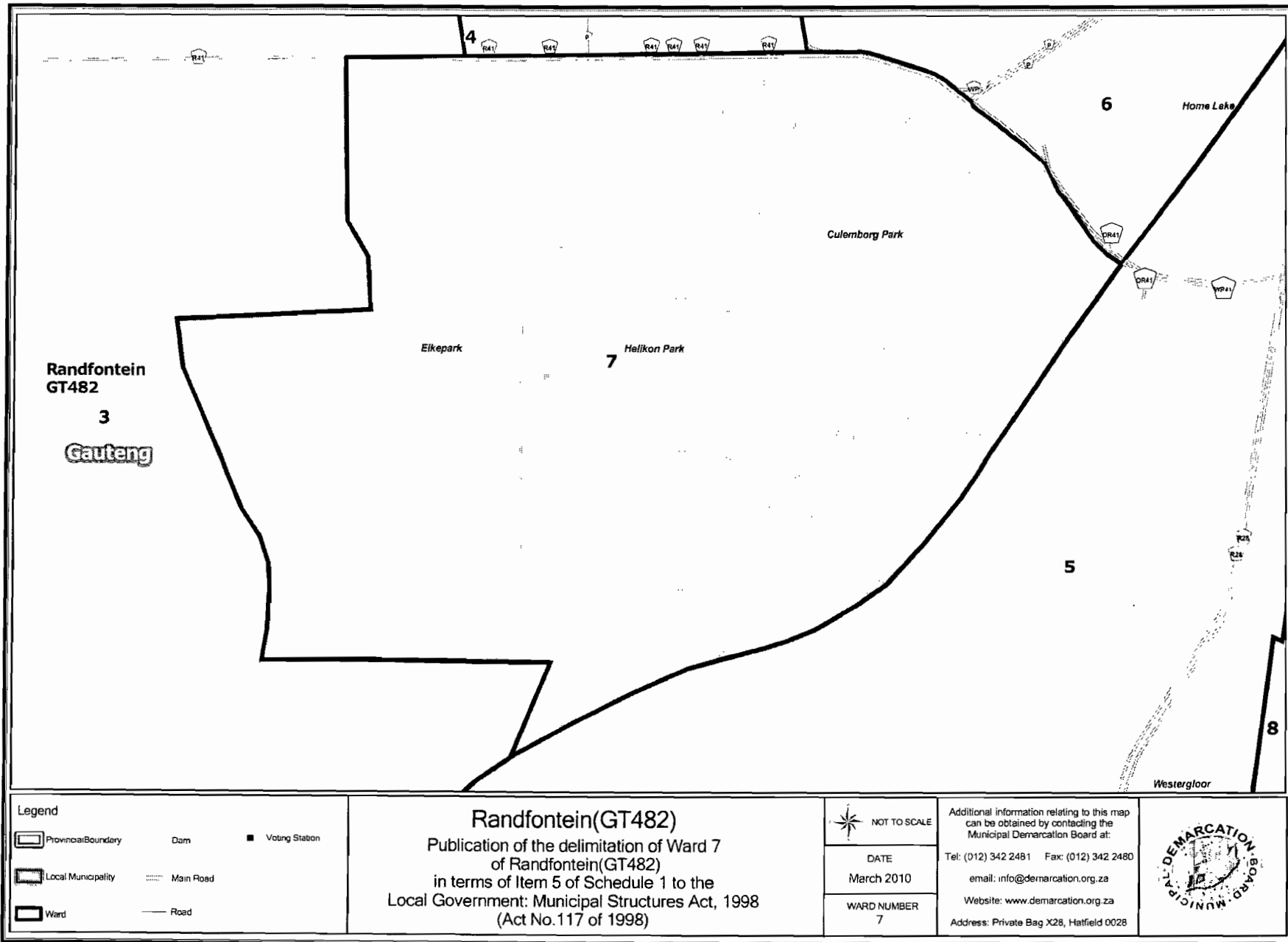
Legend		
	Provincial Boundary	
	Local Municipality	
	Main Road	
	Road	
	Ward	
	Dam	
	Voting Station	

**Randfontein(GT482)**  
 Publication of the delimitation of Ward 6  
 of Randfontein(GT482)  
 in terms of Item 5 of Schedule 1 to the  
 Local Government: Municipal Structures Act, 1998  
 (Act No.117 of 1998)

	NOT TO SCALE
DATE	March 2010
WARD NUMBER	6

Additional information relating to this map  
 can be obtained by contacting the  
 Municipal Demarcation Board at:  
 Tel (012) 342 2481 Fax (012) 342 2480  
 email info@demarcation.org.za  
 Website www.demarcation.org.za  
 Address Private Bag X28, Hatfield 0028





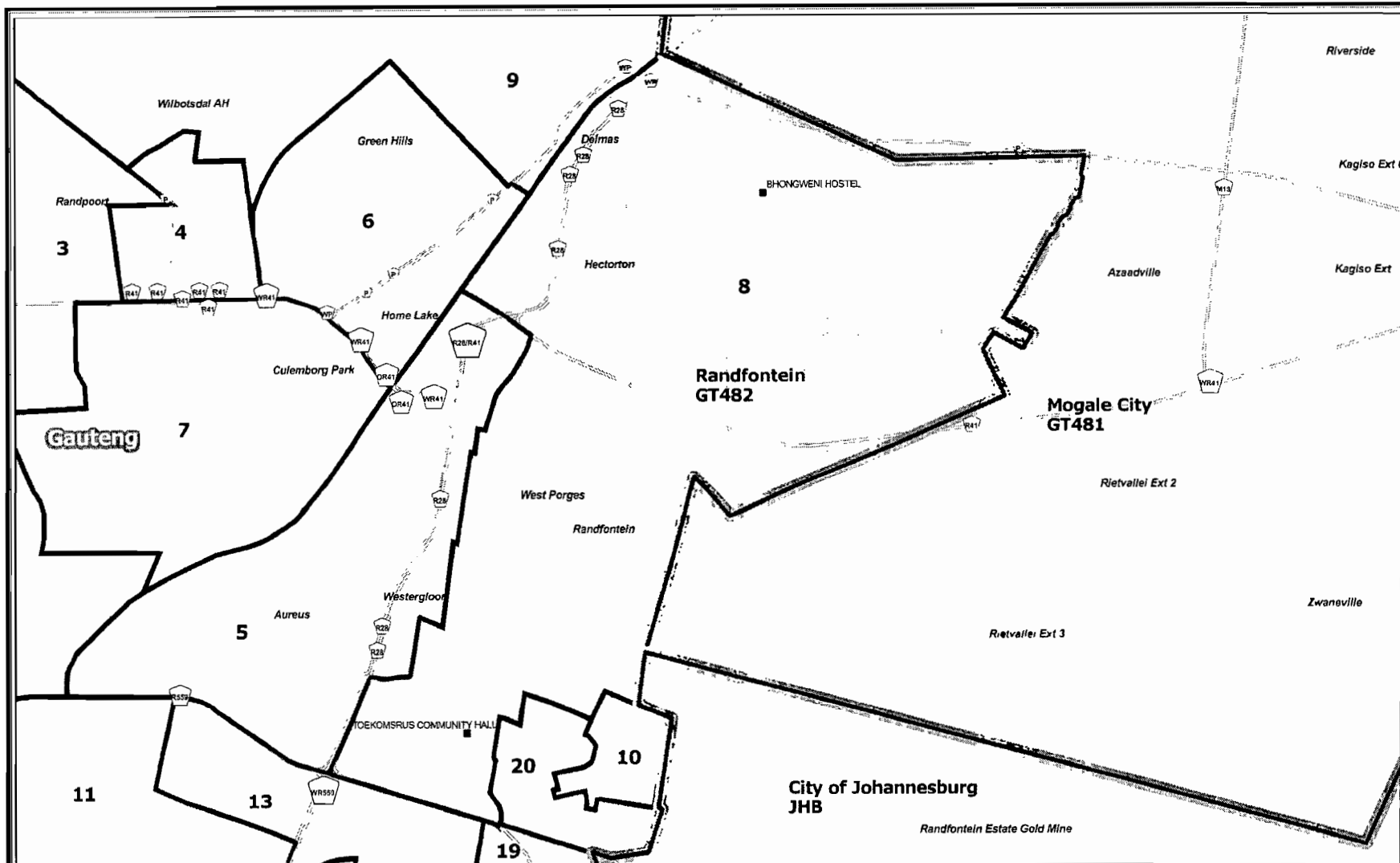
Legend		
	Dam	
	Main Road	
	Road	

**Randfontein(GT482)**  
 Publication of the delimitation of Ward 7  
 of Randfontein(GT482)  
 in terms of Item 5 of Schedule 1 to the  
 Local Government: Municipal Structures Act, 1998  
 (Act No.117 of 1998)

 NOT TO SCALE
DATE March 2010
WARD NUMBER 7

Additional information relating to this map  
 can be obtained by contacting the  
 Municipal Demarcation Board at:  
 Tel: (012) 342 2481 Fax: (012) 342 2480  
 email: [info@demarcation.org.za](mailto:info@demarcation.org.za)  
 Website: [www.demarcation.org.za](http://www.demarcation.org.za)  
 Address: Private Bag X28, Hatfield 0028






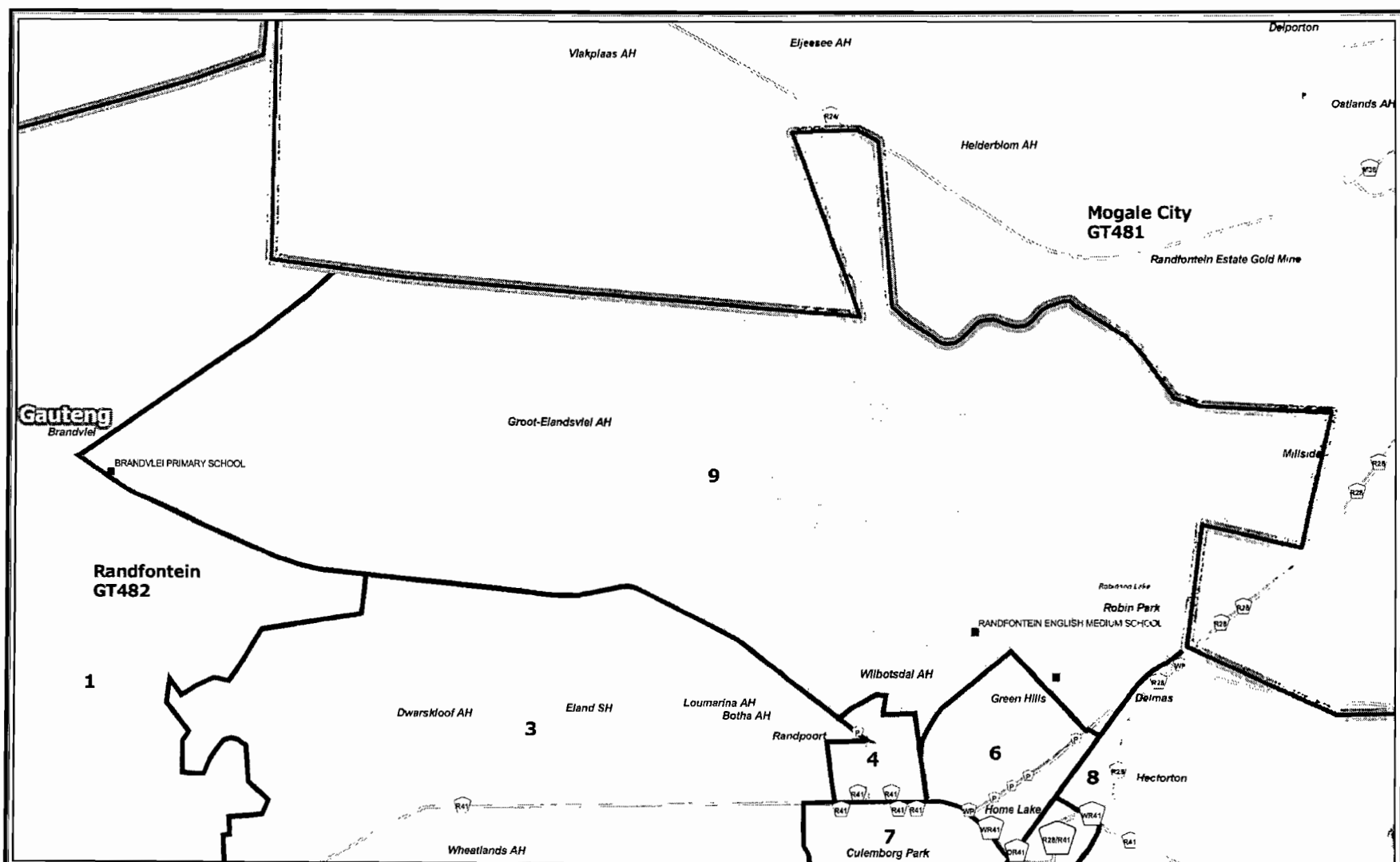
Legend		
	Dam	
	Main Road	
	Road	

**Randfontein(GT482)**  
 Publication of the delimitation of Ward 8  
 of Randfontein(GT482)  
 in terms of Item 5 of Schedule 1 to the  
 Local Government: Municipal Structures Act, 1998  
 (Act No.117 of 1998)

NOT TO SCALE
DATE March 2010
WARD NUMBER 8

Additional information relating to this map  
 can be obtained by contacting the  
 Municipal Demarcation Board at  
 Tel: (012) 342 2481 Fax: (012) 342 2480  
 email [info@demarcation.org.za](mailto:info@demarcation.org.za)  
 Website: [www.demarcation.org.za](http://www.demarcation.org.za)  
 Address: Private Bag X26, Hatfield 0028





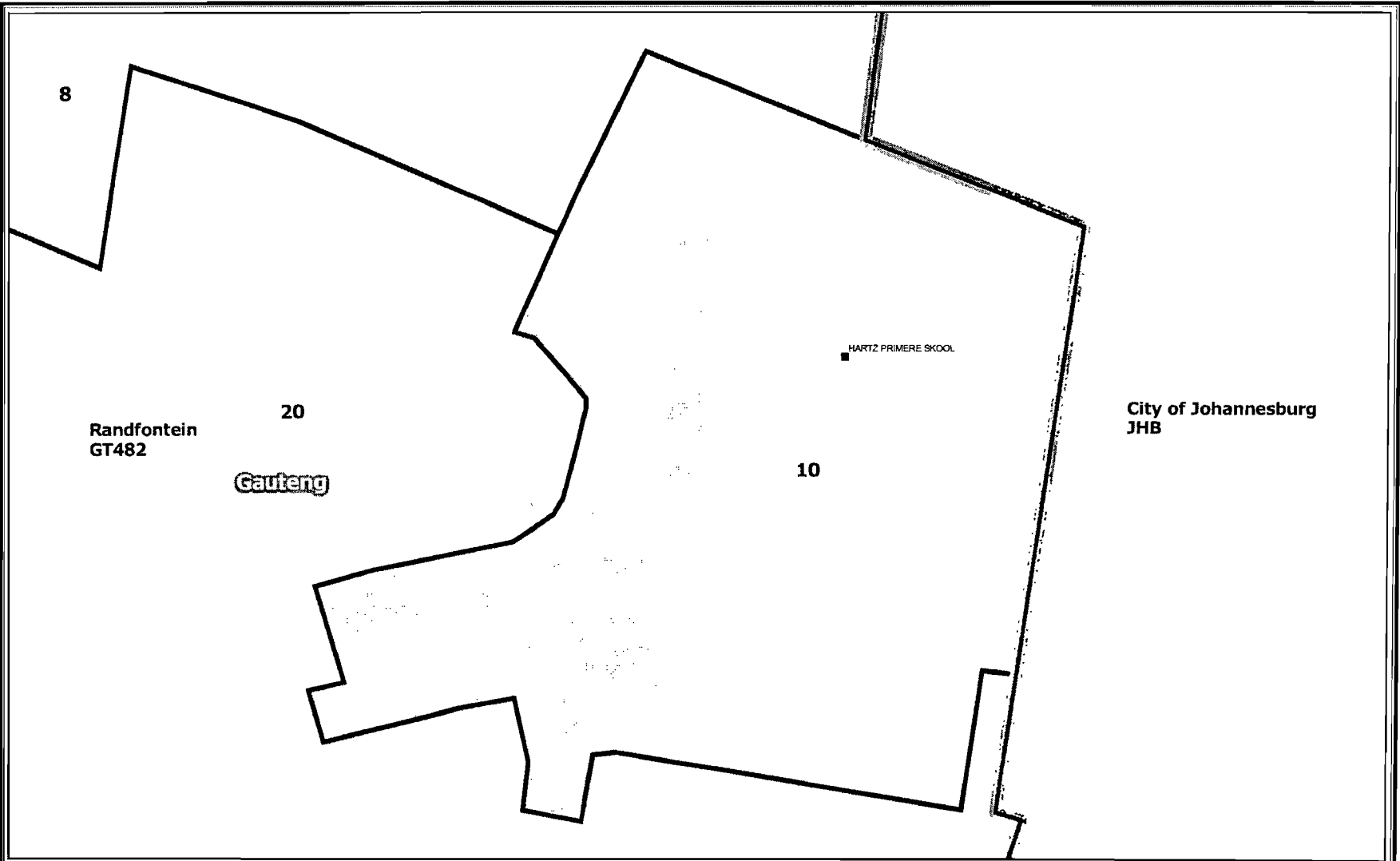
Legend		
	Dam	
	Main Road	
	Road	

**Randfontein(GT482)**  
 Publication of the delimitation of Ward 9  
 of Randfontein(GT482)  
 in terms of Item 5 of Schedule 1 to the  
 Local Government: Municipal Structures Act, 1998  
 (Act No.117 of 1998)

	NOT TO SCALE
DATE	March 2010
WARD NUMBER	9

Additional information relating to this map  
 can be obtained by contacting the  
 Municipal Demarcation Board at:  
 Tel: (012) 342 2481 Fax: (012) 342 2480  
 email: [info@demarcation.org.za](mailto:info@demarcation.org.za)  
 Website: [www.demarcation.org.za](http://www.demarcation.org.za)  
 Address: Private Bag X28, Hatfield 0028





**Legend**

- Provincial Boundary
- Dam
- Voting Station
- Local Municipality
- Main Road
- Road
- Ward

**Randfontein(GT482)**  
 Publication of the delimitation of Ward 10  
 of Randfontein(GT482)  
 in terms of Item 5 of Schedule 1 to the  
 Local Government: Municipal Structures Act, 1998  
 (Act No.117 of 1998)

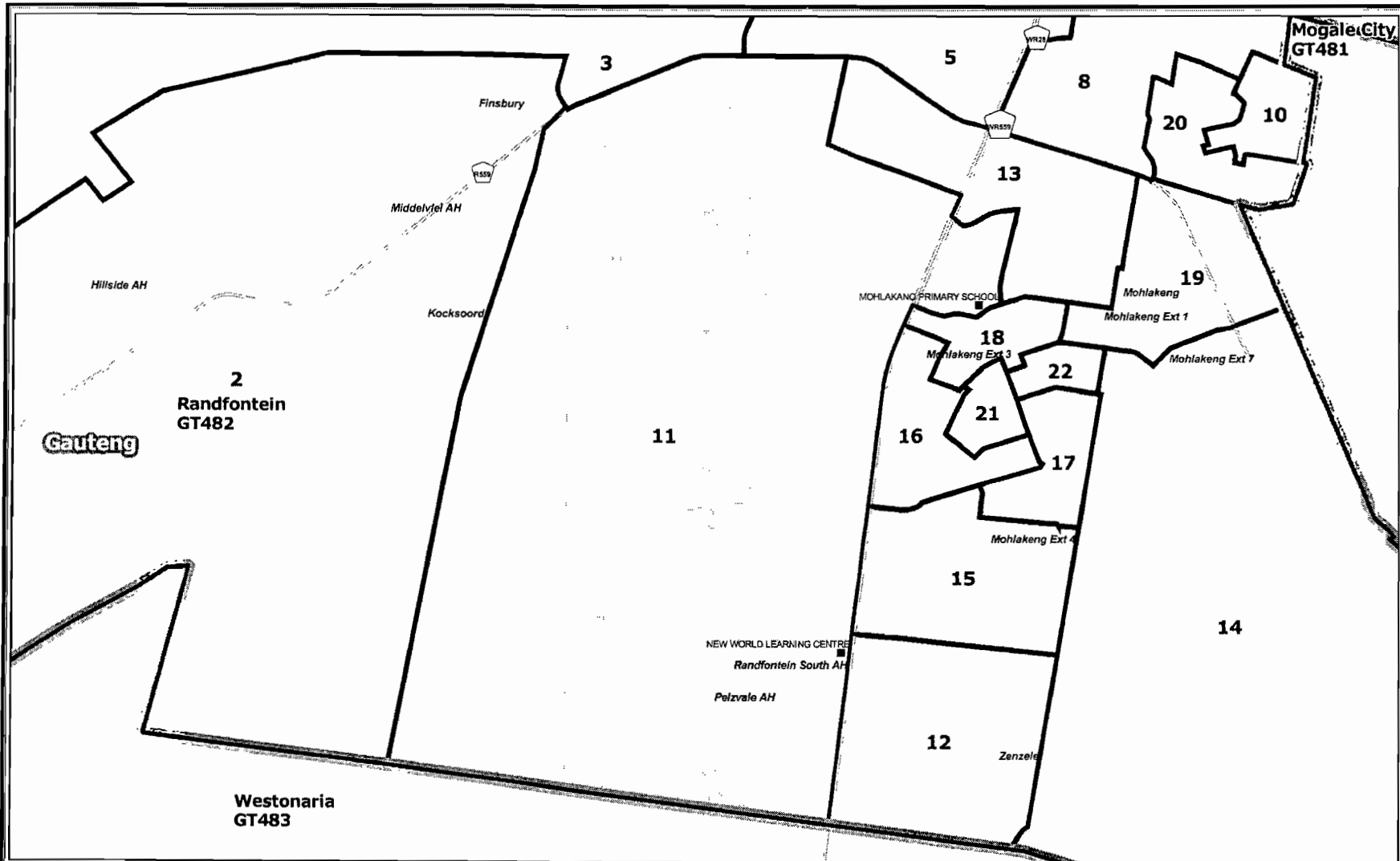
NOT TO SCALE

DATE
March 2010
WARD NUMBER
10

Additional information relating to this map  
 can be obtained by contacting the  
 Municipal Demarcation Board at:

Tel (012) 342 2481 Fax (012) 342 2480  
 email info@demarcation.org.za  
 Website www.demarcation.org.za  
 Address Private Bag X28, Hatfield 0028





Legend		
	Dam	
	Main Road	
	Road	

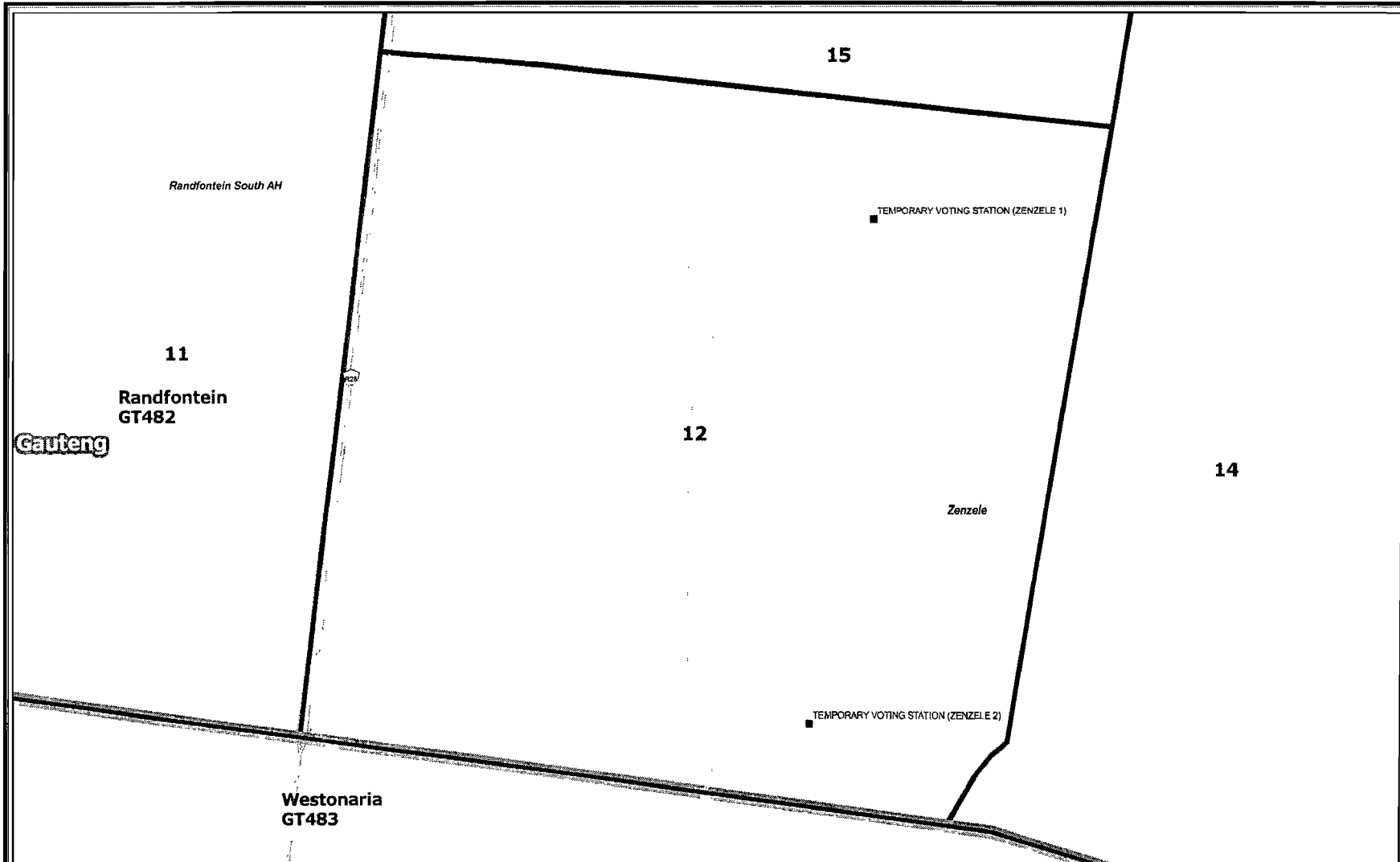
**Randfontein(GT482)**  
 Publication of the delimitation of Ward 11  
 of Randfontein(GT482)  
 in terms of Item 5 of Schedule 1 to the  
 Local Government: Municipal Structures Act, 1998  
 (Act No.117 of 1998)

 NOT TO SCALE
DATE March 2010
WARD NUMBER 11

Additional information relating to this map  
 can be obtained by contacting the  
 Municipal Demarcation Board at  
 Tel: (012) 342 2481 Fax: (012) 342 2480  
 email [info@demarcation.org.za](mailto:info@demarcation.org.za)  
 Website [www.demarcation.org.za](http://www.demarcation.org.za)  
 Address Private Bag X28, Hatfield 0028







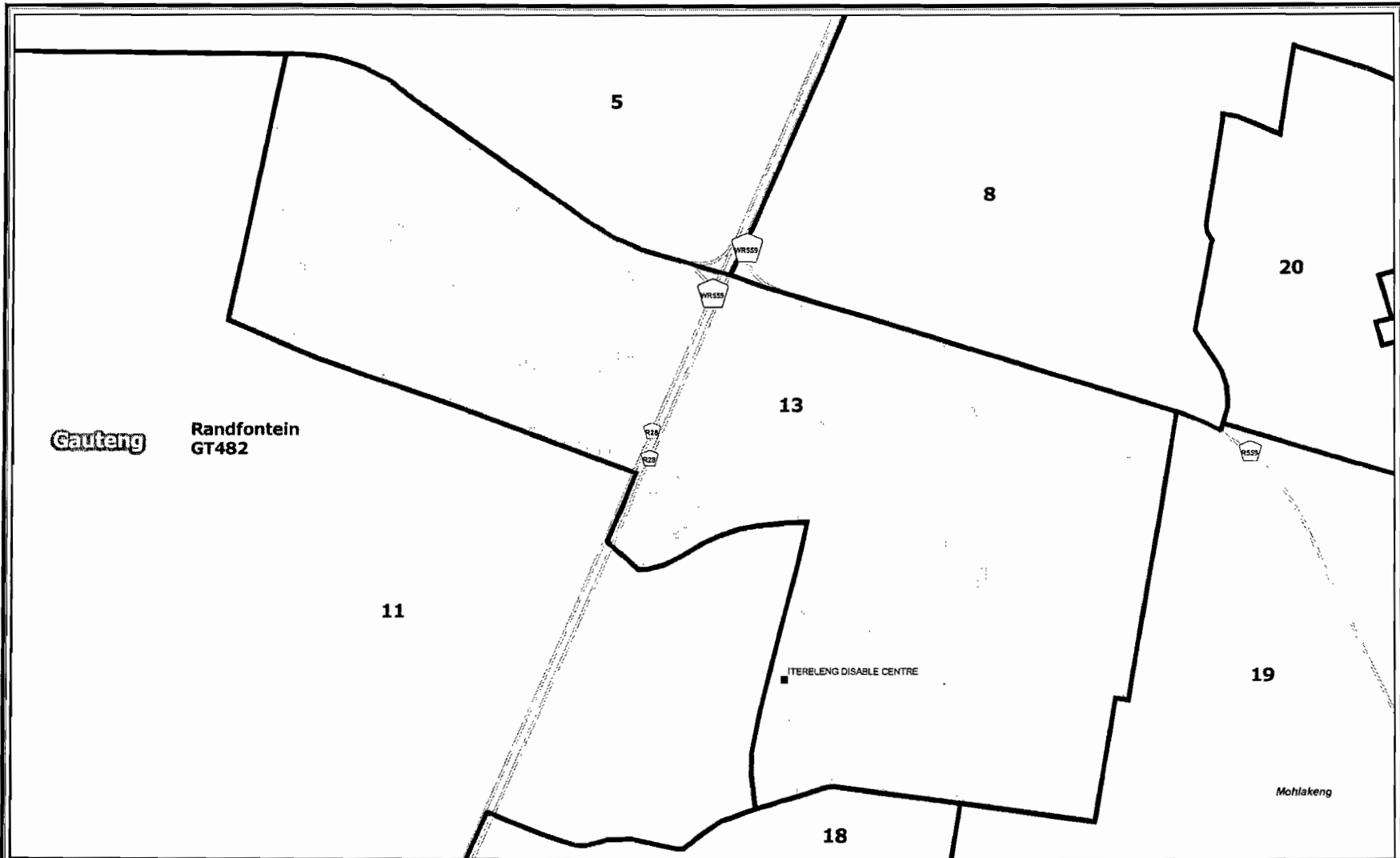
Legend		
	Dam	
	Main Road	
	Road	

**Randfontein(GT482)**  
 Publication of the delimitation of Ward 12  
 of Randfontein(GT482)  
 in terms of Item 5 of Schedule 1 to the  
 Local Government: Municipal Structures Act, 1998  
 (Act No.117 of 1998)

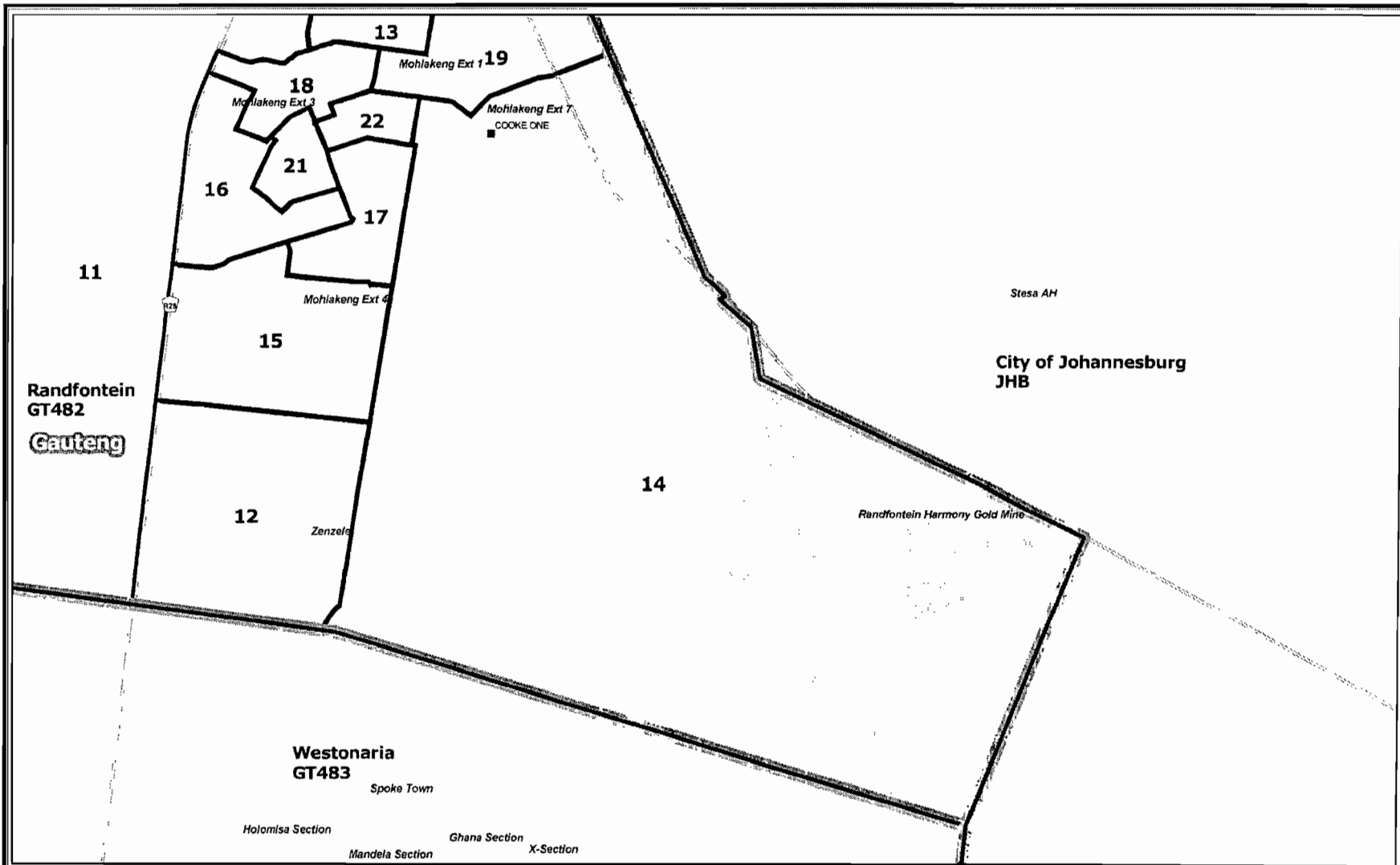
	NOT TO SCALE
DATE	March 2010
WARD NUMBER	12

Additional information relating to this map  
 can be obtained by contacting the  
 Municipal Demarcation Board at:  
 Tel (012) 342 2481 Fax. (012) 342 2480  
 email: info@demarcation.org.za  
 Website: www.demarcation.org.za  
 Address: Private Bag X28, Hatfield 0028

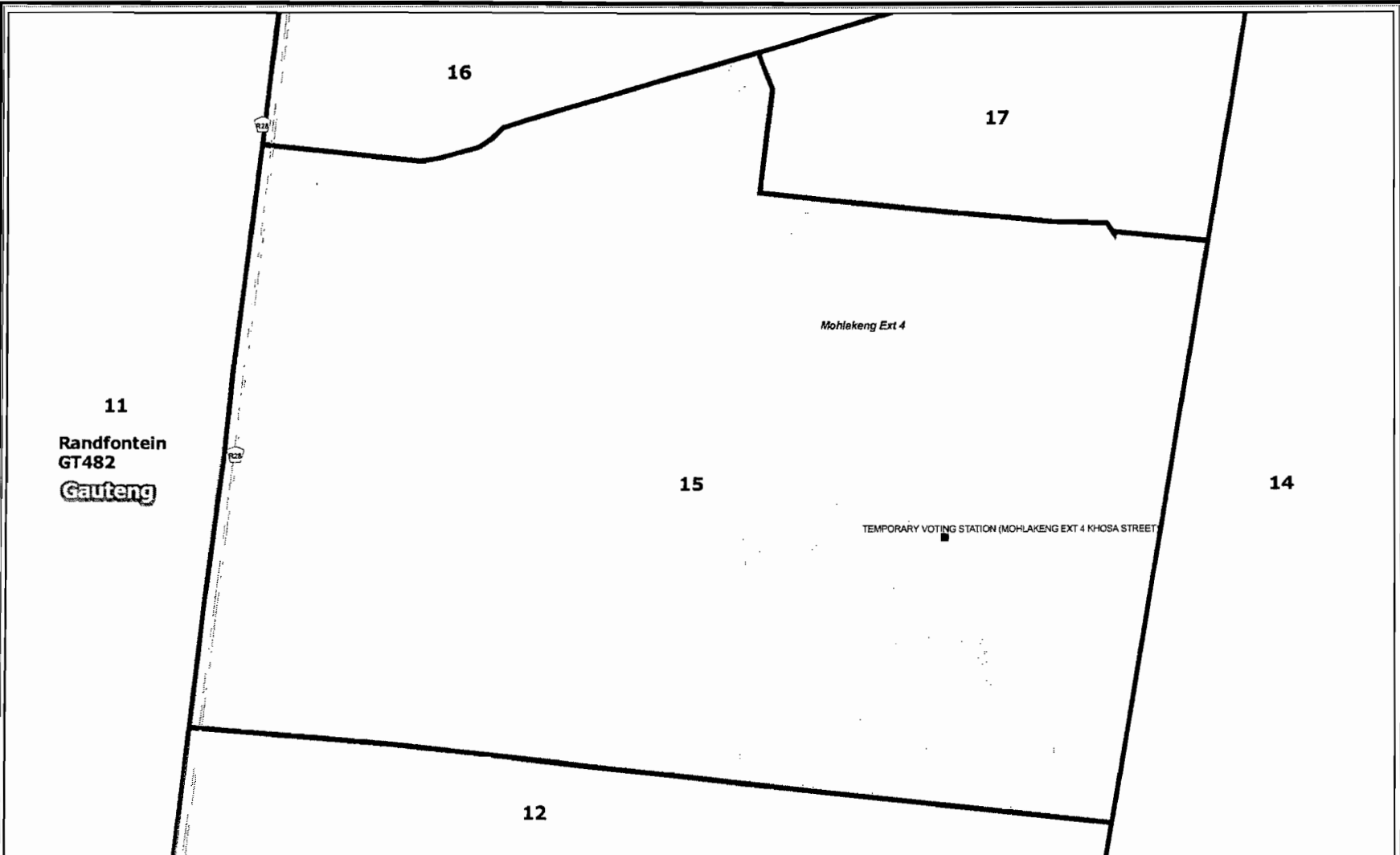




<p><b>Legend</b></p> <p>  Provincial Boundary   Local Municipality   Ward   Dam   Main Road   Road   Voting Station         </p>	<p><b>Randfontein(GT482)</b>            Publication of the delimitation of Ward 13            of Randfontein(GT482)            in terms of Item 5 of Schedule 1 to the            Local Government: Municipal Structures Act, 1998            (Act No.117 of 1998)</p>	<p>  NOT TO SCALE            DATE            March 2010            WARD NUMBER            13         </p>	<p>           Additional information relating to this map            can be obtained by contacting the            Municipal Demarcation Board at:            Tel: (012) 342 2481 Fax: (012) 342 2480            email: <a href="mailto:info@demarcation.org.za">info@demarcation.org.za</a>            Website: <a href="http://www.demarcation.org.za">www.demarcation.org.za</a>            Address: Private Bag X28, Hatfield 0028         </p>	
--	--	---	--	--



<p><b>Legend</b></p> <p>  Province Boundary   Local Municipality   Ward </p> <p>  Dam   Main Road   Road </p> <p>  Voting Station </p>	<p align="center"> <b>Randfontein(GT482)</b>          Publication of the delimitation of Ward 14          of Randfontein(GT482)          in terms of Item 5 of Schedule 1 to the          Local Government: Municipal Structures Act, 1998          (Act No.117 of 1998)       </p>	<p align="center">  NOT TO SCALE          DATE          March 2010          WARD NUMBER          14       </p>	<p>         Additional information relating to this map          can be obtained by contacting the          Municipal Demarcation Board at:          Tel: (012) 342 2481 Fax: (012) 342 2480          email: info@demarcation.org.za          Website: www.demarcation.org.za          Address: Private Bag X28, Hatfield 0028       </p>	
--	---	--	---	--



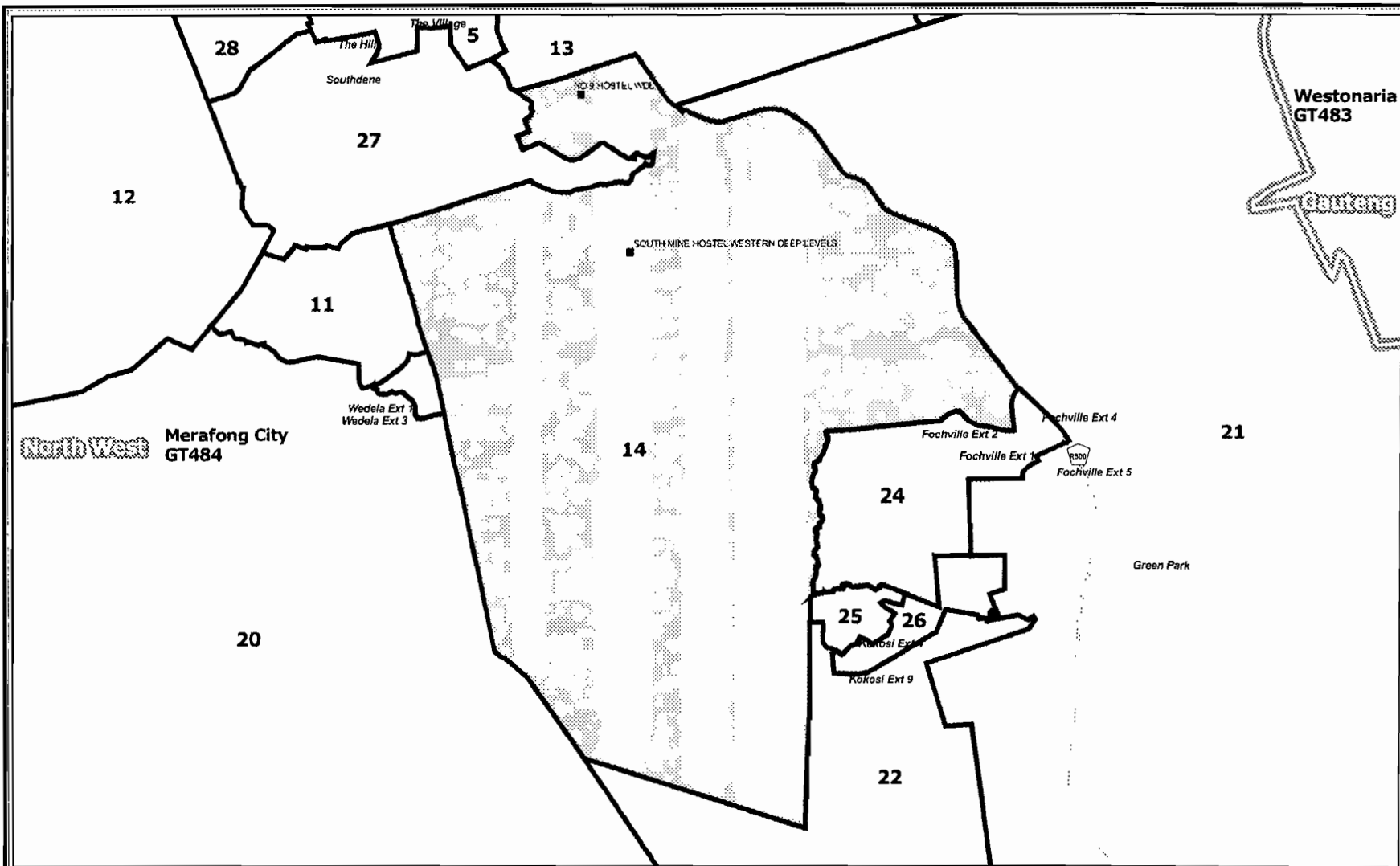
Legend		
Provincial Boundary	Dam	Voting Station
Local Municipality	Main Road	
Ward	Road	

**Randfontein(GT482)**  
 Publication of the delimitation of Ward 15  
 of Randfontein(GT482)  
 in terms of Item 5 of Schedule 1 to the  
 Local Government: Municipal Structures Act, 1998  
 (Act No.117 of 1998)

NOT TO SCALE
DATE March 2010
WARD NUMBER 15

Additional information relating to this map  
 can be obtained by contacting the  
 Municipal Demarcation Board at:  
 Tel: (012) 342 2481 Fax: (012) 342 2480  
 email: [info@demarcation.org.za](mailto:info@demarcation.org.za)  
 Website: [www.demarcation.org.za](http://www.demarcation.org.za)  
 Address: Private Bag X28, Hatfield 0028





**Legend**

- Provincial Boundary
- Local Municipality
- Ward
- Dam
- Main Road
- Road
- Voting Station

**Merafong City (GT484)**  
 Publication of the delimitation of Ward 14  
 of Merafong City (GT484)  
 in terms of Item 5 of Schedule 1 to the  
 Local Government: Municipal Structures Act, 1998  
 (Act No. 117 of 1998)

NOT TO SCALE

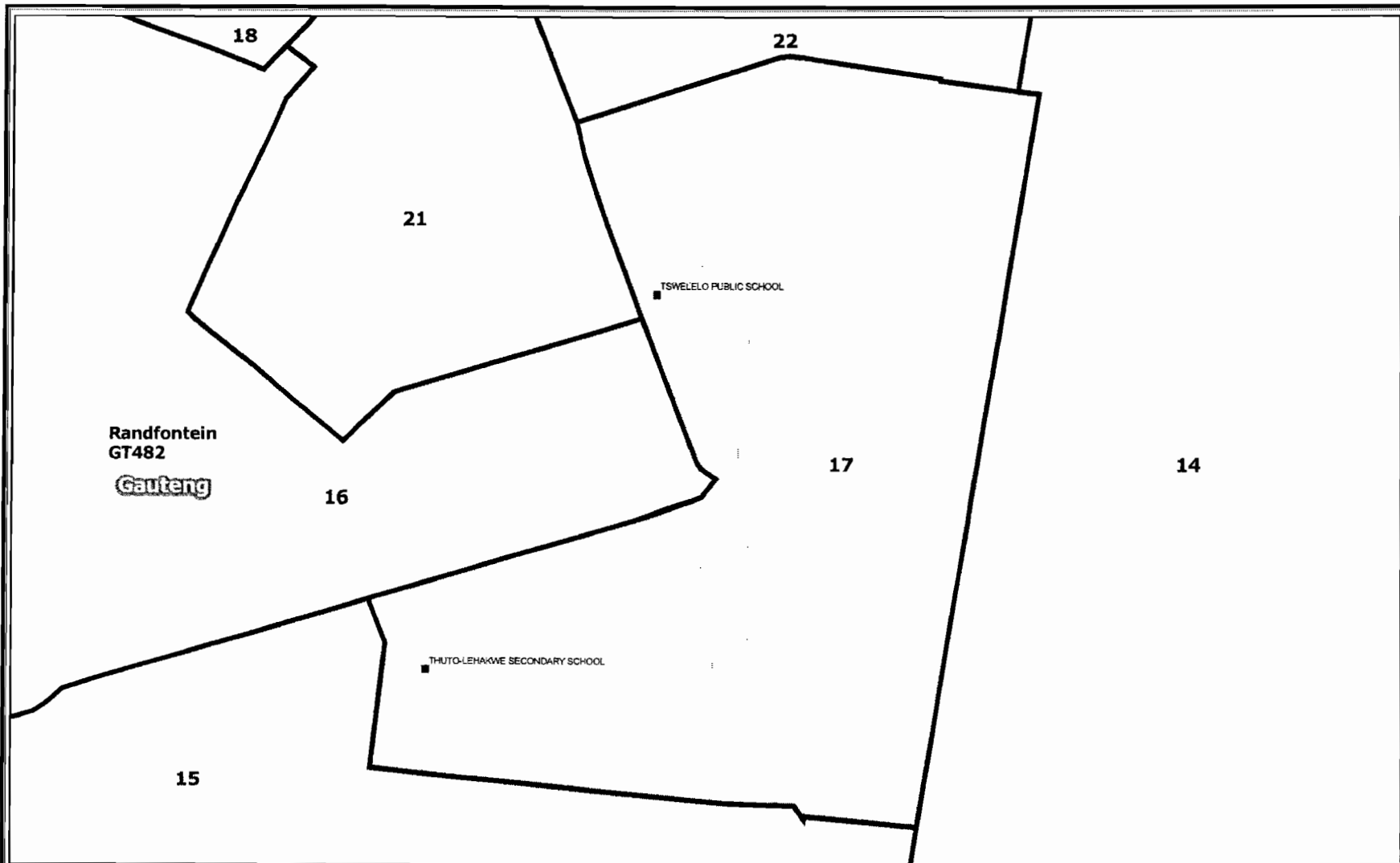
DATE  
 March 2010

WARD NUMBER  
 14

Additional information relating to this map  
 can be obtained by contacting the  
 Municipal Demarcation Board at:

Tel (012) 342 2481 Fax. (012) 342 2480  
 email info@demarcation.org.za  
 Website: www.demarcation.org.za  
 Address Private Bag X28, Hatfield 0028





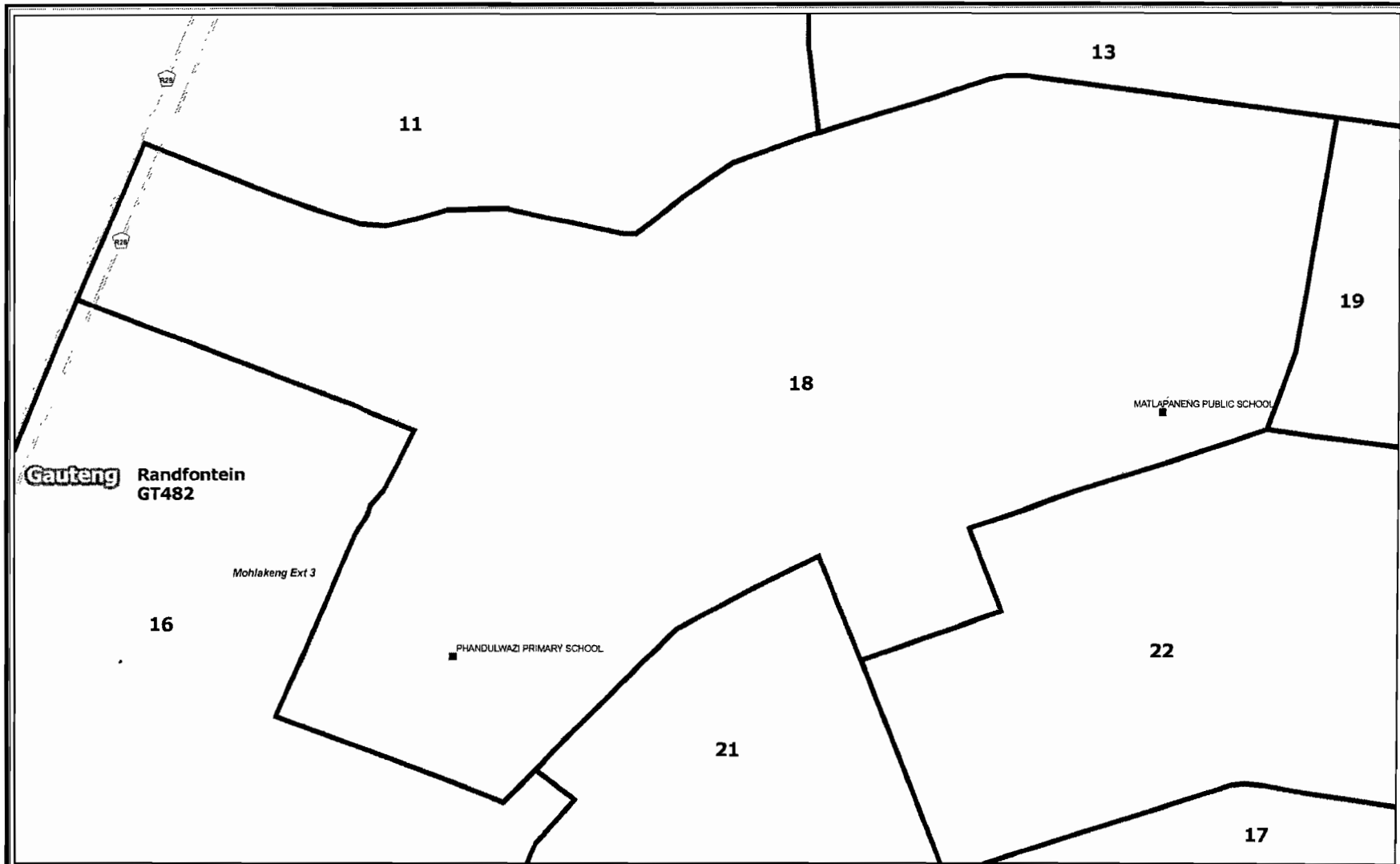
Legend		
	Dam	
	Main Road	
	Road	

**Randfontein(GT482)**  
 Publication of the delimitation of Ward 17  
 of Randfontein(GT482)  
 in terms of Item 5 of Schedule 1 to the  
 Local Government: Municipal Structures Act, 1998  
 (Act No.117 of 1998)

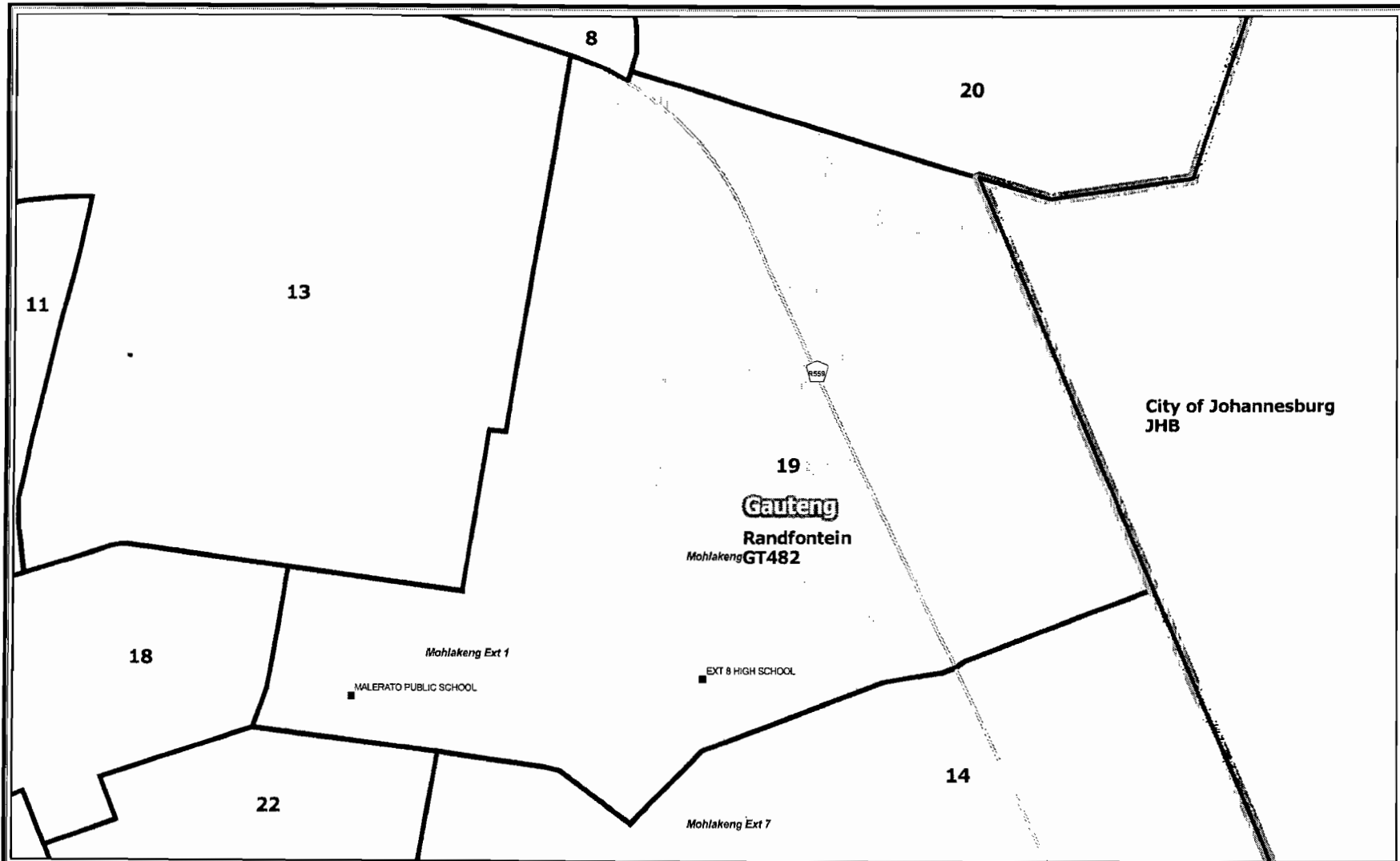
	NOT TO SCALE
DATE	March 2010
WARD NUMBER	17

Additional information relating to this map  
 can be obtained by contacting the  
 Municipal Demarcation Board at.  
 Tel: (012) 342 2481 Fax: (012) 342 2480  
 email: [info@demarcation.org.za](mailto:info@demarcation.org.za)  
 Website: [www.demarcation.org.za](http://www.demarcation.org.za)  
 Address: Private Bag X28, Hatfield 0028



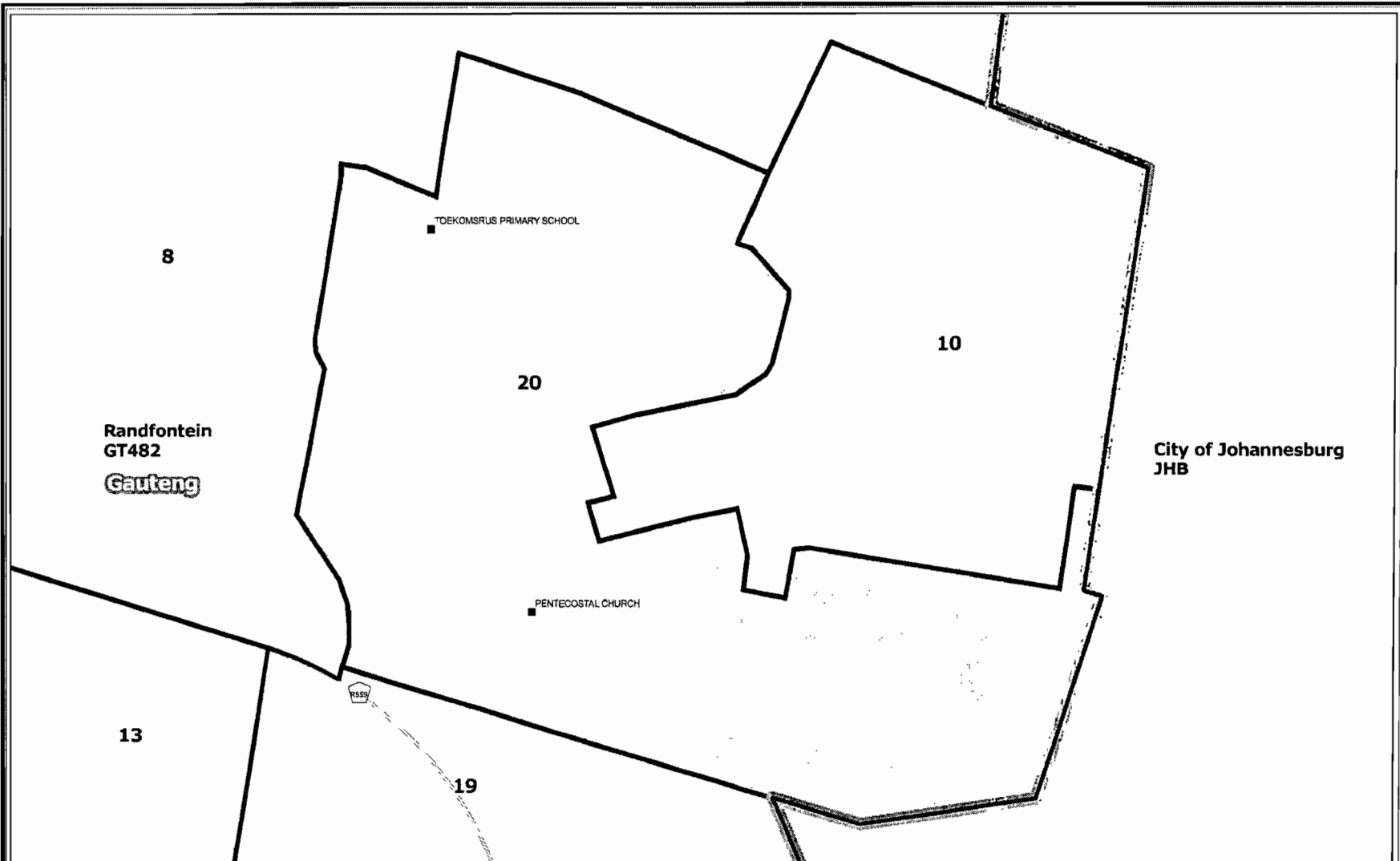


<p><b>Legend</b></p> <p>  Provincial Boundary       Dam       Voting Station   Local Municipality       Main Road   Ward       Road         </p>	<p><b>Randfontein(GT482)</b>            Publication of the delimitation of Ward 18            of Randfontein(GT482)            in terms of Item 5 of Schedule 1 to the            Local Government: Municipal Structures Act, 1998            (Act No.117 of 1998)</p>	<p> NOT TO SCALE</p> <p>DATE March 2010</p> <p>WARD NUMBER 18</p>	<p>Additional information relating to this map            can be obtained by contacting the            Municipal Demarcation Board at</p> <p>Tel (012) 342 2481 Fax (012) 342 2480            email <a href="mailto:info@demarcation.org.za">info@demarcation.org.za</a>            Website <a href="http://www.demarcation.org.za">www.demarcation.org.za</a>            Address Private Bag X28, Hatfield 0028</p>	
--	--	---	--	--



<p><b>Legend</b></p> <p>  Provincial Boundary      Dam      ■ Voting Station   Local Municipality      --- Main Road   Ward      --- Road         </p>	<p><b>Randfontein(GT482)</b>                  Publication of the delimitation of Ward 19                  of Randfontein(GT482)                  in terms of Item 5 of Schedule 1 to the                  Local Government: Municipal Structures Act, 1998                  (Act No.117 of 1998)</p>	<p>  NOT TO SCALE  <hr/>                 DATE                  March 2010  <hr/>                 WARD NUMBER                  19             </p>	<p>Additional information relating to this map                  can be obtained by contacting the                  Municipal Demarcation Board at:</p> <p>Tel: (012) 342 2481 Fax: (012) 342 2480                  email: info@demarcation.org.za                  Website: www.demarcation.org.za                  Address: Private Bag X28, Hatfield 0028</p>	
--	--	---	---	--






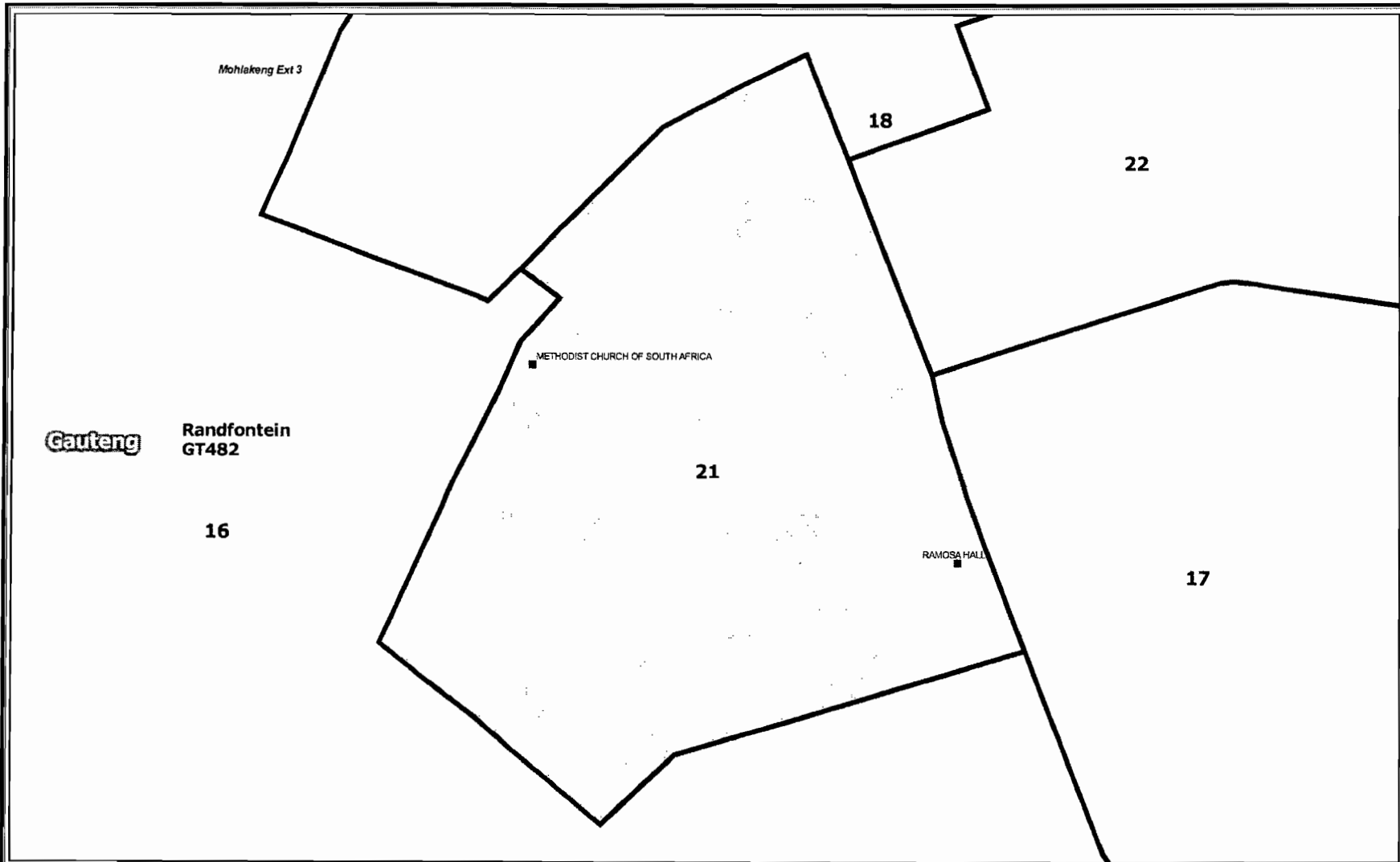
Legend		
	Dam	
	Main Road	
	Road	

**Randfontein(GT482)**  
 Publication of the delimitation of Ward 20  
 of Randfontein(GT482)  
 in terms of Item 5 of Schedule 1 to the  
 Local Government: Municipal Structures Act, 1998  
 (Act No. 117 of 1998)








NOT TO SCALE
DATE March 2010
WARD NUMBER 20

Additional information relating to this map  
 can be obtained by contacting the  
 Municipal Demarcation Board at:  
 Tel. (012) 342 2481 Fax: (012) 342 2480  
 email: [info@demarcation.org.za](mailto:info@demarcation.org.za)  
 Website: [www.demarcation.org.za](http://www.demarcation.org.za)  
 Address: Private Bag x28, Hatfield 0028






**Legend**

-  Provincial Boundary
-  Local Municipality
-  Ward
-  Dam
-  Main Road
-  Road
-  Voting Station

**Randfontein(GT482)**  
 Publication of the delimitation of Ward 21  
 of Randfontein(GT482)  
 in terms of Item 5 of Schedule 1 to the  
 Local Government: Municipal Structures Act, 1998  
 (Act No.117 of 1998)

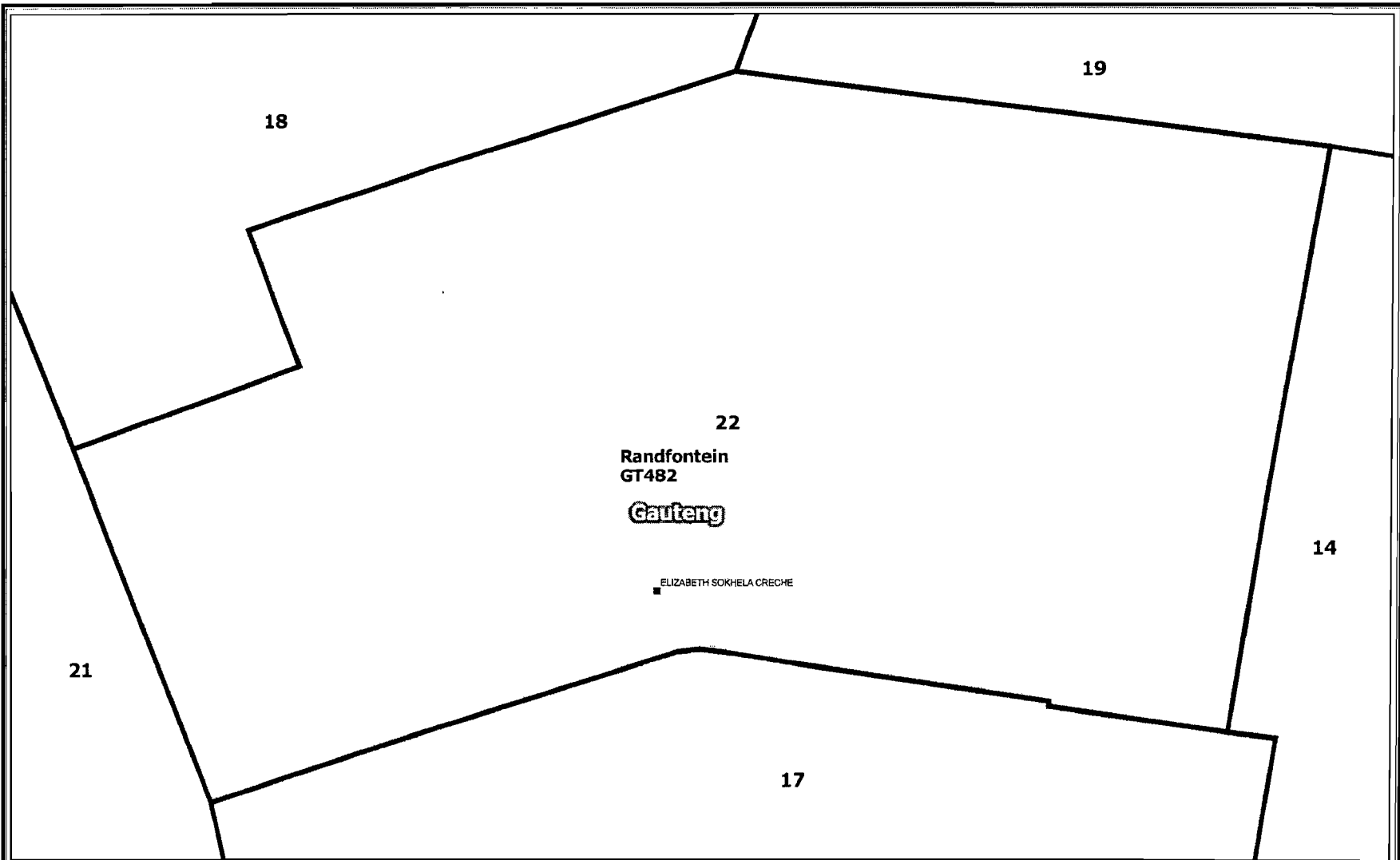
 NOT TO SCALE

DATE  
 March 2010

WARD NUMBER  
 21

Additional information relating to this map  
 can be obtained by contacting the  
 Municipal Demarcation Board at:  
 Tel: (012) 342 2481 Fax: (012) 342 2480  
 email: [info@demarcation.org.za](mailto:info@demarcation.org.za)  
 Website: [www.demarcation.org.za](http://www.demarcation.org.za)  
 Address: Private Bag X28, Hatfield 0028





<p><b>Legend</b></p> <p>  Provincial Boundary               Dam               Voting Station   Local Municipality               Main Road   Ward               Road       </p>	<p align="center"> <b>Randfontein(GT482)</b>          Publication of the delimitation of Ward 22          of Randfontein(GT482)          in terms of Item 5 of Schedule 1 to the          Local Government: Municipal Structures Act, 1998          (Act No.117 of 1998)       </p>	<p align="center">  NOT TO SCALE  <hr/>         DATE          March 2010  <hr/>         WARD NUMBER          22       </p>	<p>         Additional information relating to this map          can be obtained by contacting the          Municipal Demarcation Board at:          Tel (012) 342 2481 Fax (012) 342 2480          email info@demarcation.org.za          Website www.demarcation.org.za          Address. Private Bag X28, Hatfield 0028       </p>	
--	---	--	---	--