

***THE PROVINCE OF  
GAUTENG***

***DIE PROVINSIE  
GAUTENG***

**Provincial Gazette Extraordinary  
Buitengewone Provinsiale Koerant**

**Vol. 16**

**PRETORIA, 15 MARCH  
MAART 2010**

**No. 36**

**IMPORTANT NOTICE**

The Government Printing Works will not be held responsible for faxed documents not received due to errors on the fax machine or faxes received which are unclear or incomplete. Please be advised that an "OK" slip, received from a fax machine, will not be accepted as proof that documents were received by the GPW for printing. If documents are faxed to the GPW it will be the sender's responsibility to phone and confirm that the documents were received in good order.

Furthermore the Government Printing Works will also not be held responsible for cancellations and amendments which have not been done on original documents received from clients.

**CONTENTS • INHOUD**

<i>No.</i>		<i>Page No.</i>	<i>Gazette No.</i>
<b>GENERAL NOTICE • ALGEMENE KENNISGEWING</b>			
842	Local Government: Municipal Structures Act (117/1998): Municipal Demarcation Board: Delimitation of municipal wards: Lesedi Local Municipality (GT423).....	3	36
842	Wet op Plaaslike Regering: Munisipale Strukture (117/1998): Munisipale Afbakeningsraad: Afbakening van munisipale wyke: Lesedi Plaaslike Munisipaliteit (GT423) .....	7	36

---

## GENERAL NOTICE ALGEMENE KENNISGEWING

---

### NOTICE 842 OF 2010

#### MUNICIPAL DEMARCATION BOARD DELIMITATION OF MUNICIPAL WARDS IN TERMS OF THE LOCAL GOVERNMENT: MUNICIPAL STRUCTURES ACT, 1998

#### **Municipality : Lesedi Local Municipality (GT423)**

In terms of Item 5(1) of Schedule 1 to the Local Government: Municipal Structures Act, 1998 (Act No.117 of 1998) ("the Act") the Municipal Demarcation Board hereby publishes its delimitation of wards for the above-mentioned municipality. Particulars of the delimitation are listed in the Schedule.

In terms of Item 5(2) of Schedule 1 to the Act, any person aggrieved by a delimitation may, within 14 days of publication of this notice, submit objections in writing to:

The Municipal Demarcation Board  
Private Bag X28

**Hatfield**  
0028

Fax: 012-3422480

E-mail: [robert@demarcation.org.za](mailto:robert@demarcation.org.za)

The attached form MDB5 must please be used to object. The form is also available on [www.demarcation.org.za](http://www.demarcation.org.za)

**LANDIWE MAHLANGU**  
**CHAIRPERSON: MDB**

### SCHEDULE

In terms of Section 18(3) of the Local Government: Municipal Structures Act, 1998 (Act 117 of 1998) the MEC responsible for local government has determined that the municipal council consists of 26 councillors.

After having consulted the Independent Electoral Commission, The Municipal Demarcation Board has delimited the municipality into 13 wards in terms of Schedule 1 to the Act.

The number of registered voters in each ward does not vary by more than fifteen percent from the norm. The norm was determined by dividing the total number of voters on the municipal segment of the national common voters roll, namely 43709 voters on 12 February 2009, by the number of wards in the municipality.

An overview map of the boundary of the municipality, with the boundaries of the wards within the municipal boundary, and a map of each ward are attached. In case of a discrepancy between a map and this schedule, the map will prevail.

The ward numbers, the voting districts and voting stations in each ward, and the number of voters are as follows:

**WARD 1 comprises of a total of 3362 registered voters**

Voting District	Voting Station	Number of Voters
33200086	EI.DORADO PLEASURE RESORT HALL	95
33070104	ST AUGUSTINES ANGLICAN CHURCH	1779
33070115	TEMPORARY VOTING STATION (2866 NKITSING STREET)	1074
33200176	TEMPORARY VOTING STATION (BALEBEDI PRIMARY SCHOOL)	414

**WARD 2 comprises of a total of 3045 registered voters**

Voting District	Voting Station	Number of Voters
33070069	TEMPORARY VOTING STATION(RATANDA EXT. 6)	1248
33070047	TEMPORARY VOTING STATION(RATANDA EXT. 3)	1797

**WARD 3 comprises of a total of 3570 registered voters**

Voting District	Voting Station	Number of Voters
33070081 (Portion)	NEW COMMUNITY HALL	2817
33200222	EXT.8 RATANDA	753

**WARD 4 comprises of a total of 3389 registered voters**

Voting District	Voting Station	Number of Voters
33070058	OLD COMMUNITY HALL RATANDA	2000
33070159	MULTIPURPOSE HALL	1389

**WARD 5 comprises of a total of 2998 registered voters**

Voting District	Voting Station	Number of Voters
33070081 (Portion)	NEW COMMUNITY HALL	50
33070182	PRESBYTERIAN CHURCH	1240
33070092	MULTIPURPOSE CENTRE (RATANDA EXT.7)	1708

**WARD 6 comprises of a total of 3274 registered voters**

Voting District	Voting Station	Number of Voters
33100029	MISSION STORE	296
33070137	RATANDA PRIMARY SCHOOL	2491
33200097	KARAN BEEF	244
33200064	MASIZAKHE PRIMARY SCHOOL	243

**WARD 7 comprises of a total of 3403 registered voters**

Voting District	Voting Station	Number of Voters
33070148	JOB CREATION CENTRE.	1744
33070171	COMMUNITY FACILITY	1659

**WARD 8 comprises of a total of 3777 registered voters**

Voting District	Voting Station	Number of Voters
33070036 (Portion)	TPA HALL	1972
33070025	SHALIMAR RIDGE COMMUNITY HALL	1805

**WARD 9 comprises of a total of 2928 registered voters**

Voting District	Voting Station	Number of Voters
33070014 (Portion)	HEIDELBERG TOWN HALL	2928

**WARD 10 comprises of a total of 3842 registered voters**

Voting District	Voting Station	Number of Voters
33070160	HEIDELBERG PUBLIC SCHOOL CNR GEMSBOK AND DUIKER	538
33200031	TEMPORARY VOTING STATION (OVERKRUIJN)	689
33080239	JAMESON PARK COMMUNITY HALL	994
33100030	J&G FARM STALL	621
33070014 (Portion)	HEIDELBERG TOWN HALL	1000

**WARD 11 comprises of a total of 3220 registered voters**

Voting District	Voting Station	Number of Voters
33070205	EXT 26 RATANDA CLINIC	1064
33200165	POORTJIE MINE	177
33070036 (Portion)	TPA HALL	850
33070193	EXT 23 MULTIPURPOSE HALL	1129

**WARD 12 comprises of a total of 3858 registered voters**

Voting District	Voting Station	Number of Voters
33220022	TEMPORARY VOTING STATION (OPEN SPACE NEAR CONTAINER MINI	941
33220011	VISCHKUIL COMMUNITY HALL	1082
33100018	BOCHABELO PRIMARY SCHOOL	201
33130011 (Portion)	DEVON CORRECTIONAL CENTRE	850
33100052	NIGEL AUCTION CENTRE	598
33100041	UMBILA FARM SCHOOL	186

**WARD 13 comprises of a total of 3043 registered voters**

Voting District	Voting Station	Number of Voters
33130022	ZIKHETHELE SECONDARY SCHOOL	1716
33130011 (Portion)	DEVON CORRECTIONAL CENTRE	1327

**Important: This Schedule contains the total number of registered voters on the municipality's segment of the national common voters' roll on 12 February 2009 as provided for in Government Notice No. 750 published in Government Gazette No. 32407 of 15 July 2009. The voting district numbers, the voting district boundaries, voting stations, and the number of voters may change after the registration of voters for the 2011 local elections.**

## FORM MDB5

## WARD DELIMITATION

OBJECTION IN TERMS OF ITEM 5(2) OF SCHEDULE 1 TO THE  
LOCAL GOVERNMENT: MUNICIPAL STRUCTURES ACT, 1998

Name of municipality:.....Code:.....

Name of aggrieved person/institution:.....

Contact person in case of an institution:.....

Address:.....

Tel. number:.....Cell number:.....

Email address:.....

I hereby object to the delimitation of the boundaries of the following wards:

WARD NUMBER	REASON/MOTIVATION

I request the Municipal Demarcation Board to consider the following alternative proposals:

Ward number	The ward should comprise of the following voting districts (Provide voting district number and the number of voters in brackets e.g. VD1123456(1500)+VD345678(2500)=4000)	Motivation

I confirm that:

- each cluster of voting districts form a contiguous ward;
- the number of voters in each ward fall within the minimum and maximum of voters allowed per ward;
- the proposed ward boundaries comply, in general, with the criteria.

SIGNATURE

NAME AND SURNAME

DATE

**KENNISGEWING 842 VAN 2010****MUNISIPALE AFBAKENINGSRAAD  
AFBAKENING VAN MUNISIPALE WYKE INGEVOLGE DIE WET OP  
PLAASLIKE REGERING: MUNISIPALE STRUKTURE, 1998****Munisipaliteit : Lesedi Plaaslike Munisipaliteit (GT423)**

Ingevolge Item 5(1) van Bylae 1 van die Wet op Plaaslike Regering: Munisipale Strukture, 1998 (Wet No. 117 van 1998) ("die Wet") publiseer die Munisipale Afbakeningsraad hiermee sy afbakening van wyke vir die bogenaaamde munisipaliteit. Besonderhede van die afbakening is vervat in die Bylae.

Ingevolge Item 5(2) van Bylae 1 van die Wet, kan enige persoon wat gegrief is deur 'n afbakening binne 14 dae na publikasie van hierdie kennisgewing skriftelike besware voorlê aan:

Die Munisipale Afbakeningsraad

Privaatsak X28

**Hatfield**

0028

Faks: 012-3422480

E-pos: robert@demarcation.org.za

Die aangehegte vorm MDB5 moet asseblief gebruik word om beswaar aan te teken. Die vorm is ook beskikbaar op [www.demarcation.org.za](http://www.demarcation.org.za)

**LANDIWE MAHLANGU****VOORSITTER: MUNISIPALE AFBAKENINGSRAAD****BYLAE**

Ingevolge Artikel 18(3) van die Wet op Plaaslike Regering: Munisipale Strukture, 1998 (Wet 117 van 1998) het die LUR vir plaaslike regering bepaal dat die munisipale raad bestaan uit 26 raadslede.

Na oorlegpleging met die Onafhanklike Verkiesingskommissie het die Munisipale Afbakeningsraad die munisipaliteit in 13 wyke afgebaken ingevolge Bylae 1 van die Wet.

Die getal geregistreerde kiesers in elke wyk, wyk nie meer as vyftien persent van die norm af nie. Die norm is bepaal deur die getal geregistreerde kiesers op die munisipale segment van die nasionale gemeenskaplike kieserslys, naamlik 43709 kiesers op 12 Februarie 2009, deur die getal wyke in die munisipaliteit te deel.

'n Oorsigkaart van die munisipale grens met die grense van die wyke binne die munisipale grens, en 'n kaart van elke wyk, is aangeheg. Ingeval van 'n verskil tussen 'n kaart en hierdie bylae, sal die kaart geld.

Die wyknommers, die stemdistrikte en stemlokale in elke wyk, en die getal kiesers is as volg:

**WYK 1 het 3362 kiesers**

Stemdistrik	Stemlokaal	Getal kiesers
33070104	ST AUGUSTINES ANGLICAN CHURCH	1779
33070115	TEMPORARY VOTING STATION (2866 NKITSING STREET)	1074
33200086	ELDORADO PLEASURE RESORT HALL	95
33200176	TEMPORARY VOTING STATION (BALEBEDI PRIMARY SCHOOL)	414

**WYK 2 het 3045 kiesers**

Stemdistrik	Stemlokaal	Getal kiesers
33070069	TEMPORARY VOTING STATION(RATANDA EXT. 6)	1248
33070047	TEMPORARY VOTING STATION(RATANDA EXT. 3)	1797

**WYK 3 het 3570 kiesers**

Stemdistrik	Stemlokaal	Getal kiesers
33200222	EXT.8 RATANDA	753
33070081 (Gedeelte)	NEW COMMUNITY HALL	2817

**WYK 4 het 3389 kiesers**

Stemdistrik	Stemlokaal	Getal kiesers
33070159	MULTIPURPOSE HALL	1389
33070058	OLD COMMUNITY HALL RATANDA	2000

**WYK 5 het 2998 kiesers**

Stemdistrik	Stemlokaal	Getal kiesers
33070092	MULTIPURPOSE CENTRE (RATANDA EXT.7)	1708
33070081 (Gedeelte)	NEW COMMUNITY HALL	50
33070182	PRESBYTERIAN CHURCH	1240

**WYK 6 het 3274 kiesers**

Stemdistrik	Stemlokaal	Getal kiesers
33200064	MASIZAKHE PRIMARY SCHOOL	243
33200097	KARAN BEEF	244
33070137	RATANDA PRIMARY SCHOOL	2491
33100029	MISSION STORE	296

**WYK 7 het 3403 kiesers**

Stemdistrik	Stemlokaal	Getal kiesers
33070148	JOB CREATION CENTRE	1744
33070171	COMMUNITY FACILITY	1659

**WYK 8 het 3777 kiesers**

Stemdistrik	Stemlokaal	Getal kiesers
33070036 (Gedeelte)	TPA HALL	1972
33070025	SHALIMAR RIDGE COMMUNITY HALL	1805



**WYK 9 het 2928 kiesers**

Stemdistrik	Stemlokaal	Getal kiesers
33070014 (Gedeelte)	HEIDELBERG TOWN HALL	2928

**WYK 10 het 3842 kiesers**

Stemdistrik	Stemlokaal	Getal kiesers
33070014 (Gedeelte)	HEIDELBERG TOWN HALL	1000
33070160	HEIDELBERG PUBLIC SCHOOL CNR GEMSBOK AND DUIKER	538
33080239	JAMESON PARK COMMUNITY HALL	994
33100030	J&G FARM STALL	621
33200031	TEMPORARY VOTING STATION (OVERKRUIJN)	689

**WYK 11 het 3220 kiesers**

Stemdistrik	Stemlokaal	Getal kiesers
33200165	POORTJIE MINE	177
33070036 (Gedeelte)	TPA IIAL	850
33070193	EXT 23 MULTIPURPOSE HALL	1129
33070205	EXT 26 RATANDA CLINIC	1064

**WYK 12 het 3858 kiesers**

Stemdistrik	Stemlokaal	Getal kiesers
33100018	BOCHABELLO PRIMARY SCHOOL	201
33100041	UMBILA FARM SCHOOL	186
33130011 (Gedeelte)	DEVON CORRECTIONAL CENTRE	850
33220022	TEMPORARY VOTING STATION (OPEN SPACE NEAR CONTAINER MINI	941
33220011	VISCHKUIL COMMUNITY HALL	1082
33100052	NIGEL AUCTION CENTRE	598

**WYK 13 het 3043 kiesers**

Stemdistrik	Stemlokaal	Getal kiesers
33130011 (Gedeelte)	DEVON CORRECTIONAL CENTRE	1327
33130022	ZIKHETHELE SECONDARY SCHOOL	1716

**Belangrik:** Hierdie Bylae bevat die totale getal geregistreerde kiesers op die munisipaliteit se segment van die nasionale gemeenskaplike kieserslys op 12 Februarie 2009, waarvoor voorsiening gemaak is in Goewermentskennisgewing No. 750 gepubliseer in Staatskoerant No. 32407 van 15 Julie 2009. Die stemdistriknommers, die grense van die stemdistrikte, die stemlokale, en die getal kiesers mag verander na die registrasie van kiesers vir die 2011 plaaslike verkiesings.

## VORM MDB5

## WYKSAFBAKENING

**BESWAAR INGEVOLGE ITEM 5(2) VAN BYLAE 1  
VAN DIE WET OP PLAASLIKE REGERING: MUNISIPALE STRUKTURE, 1998**

Naam van Munisipaliteit:.....Code:.....

Naam van beswaarde persoon/instelling:.....

Kontak persoon in geval van 'n instelling:.....

Adres:.....

Tel. nommer:..... Selfoonnommer:.....

E-pos adres:.....

Hiermee teken ek beswaar aan teen die afbakening van die grense van die volgende wyke

WYK NOMMER	REDE/MOTIVERING

Ek versoek die Munisipale Afbakeningsraad om die volgende alternatiewe voorstelle te oorweeg:

Wyk nommer	Die wyk moet bestaan uit die volgende stembedistrikte: (Voorsien die stembedistriktnommer en die getal geregistreerde kiesers as volg $VD1123456(1500)+VD345678(2500)=4000$ )	Motivering

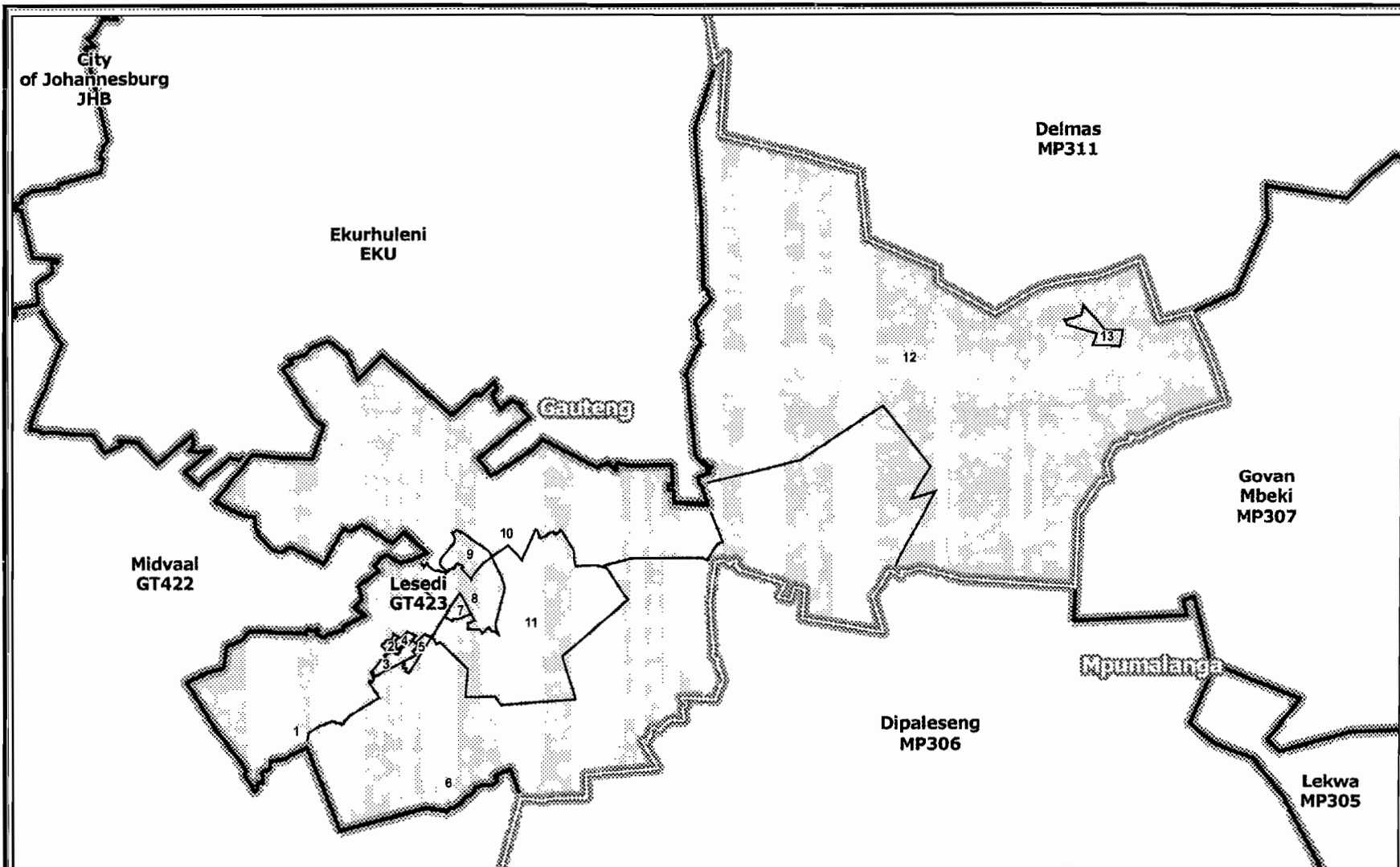
Ek bevestig dat:

- die saamgevoegde stembedistrikte vorm 'n aaneenlopende wyk;
- die getal kiesers in elke wyk is binne die minimum en maksimum getal wat per wyk toegelaat word;
- die voorgestelde wyke voldoen in die algemeen aan die kriteria.

\_\_\_\_\_  
HANDTEKENING

\_\_\_\_\_  
NAAM EN VAN

\_\_\_\_\_  
DATUM



**Legend**

- Provincial Boundary
- Municipal Boundary
- Ward Boundary

**Lesedi(GT423)**

Publication of the delimitation of Wards within the Lesedi Local Municipality (GT423) in terms of Item 5 of Schedule 1 to the Local Government: Municipal Structures Act, 1998 (Act No.117 of 1998)

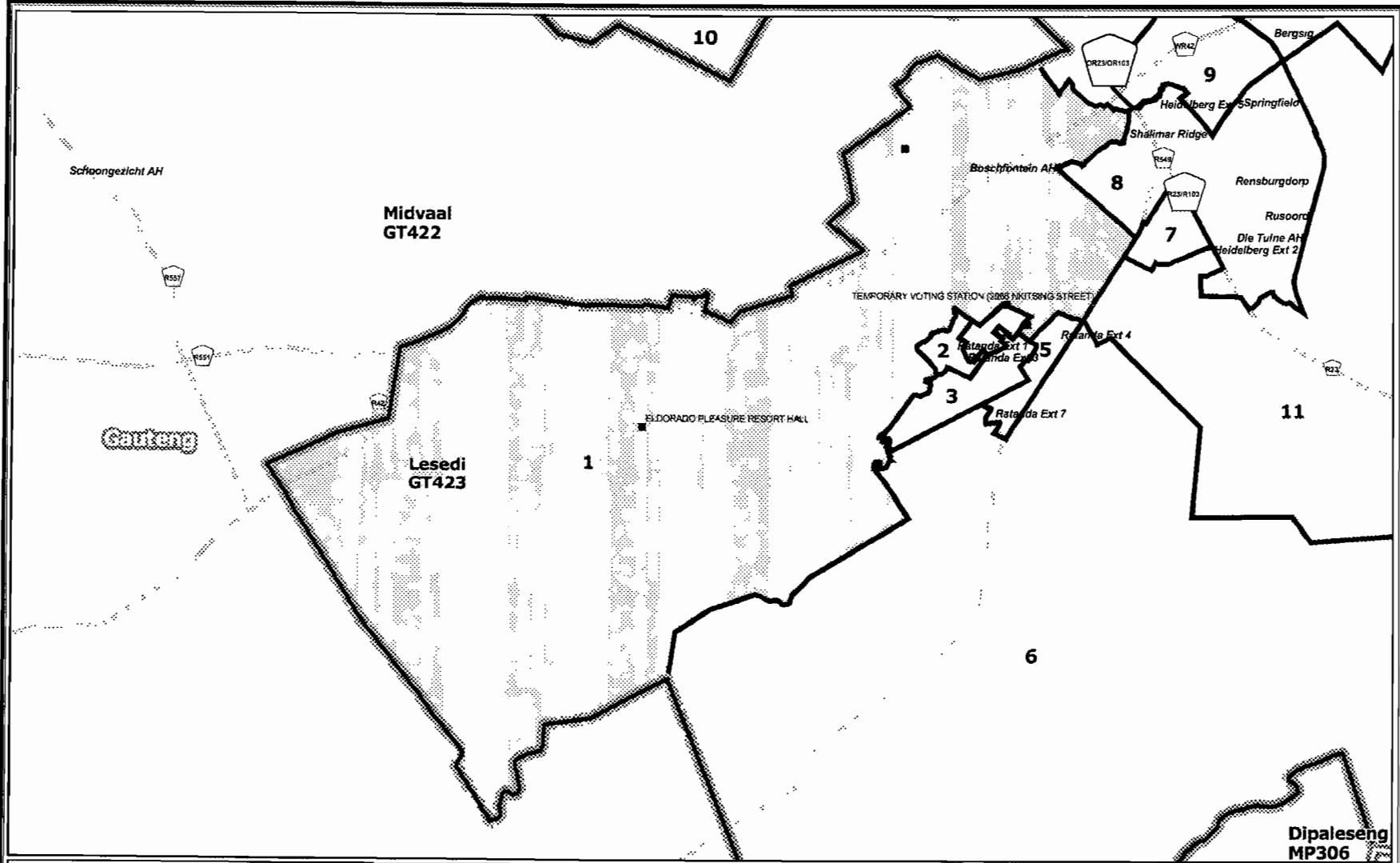
NOT TO SCALE

DATE  
February 2010

MAP NUMBER  
GT423

Delimitation of Wards for the 2011 Local Government Elections





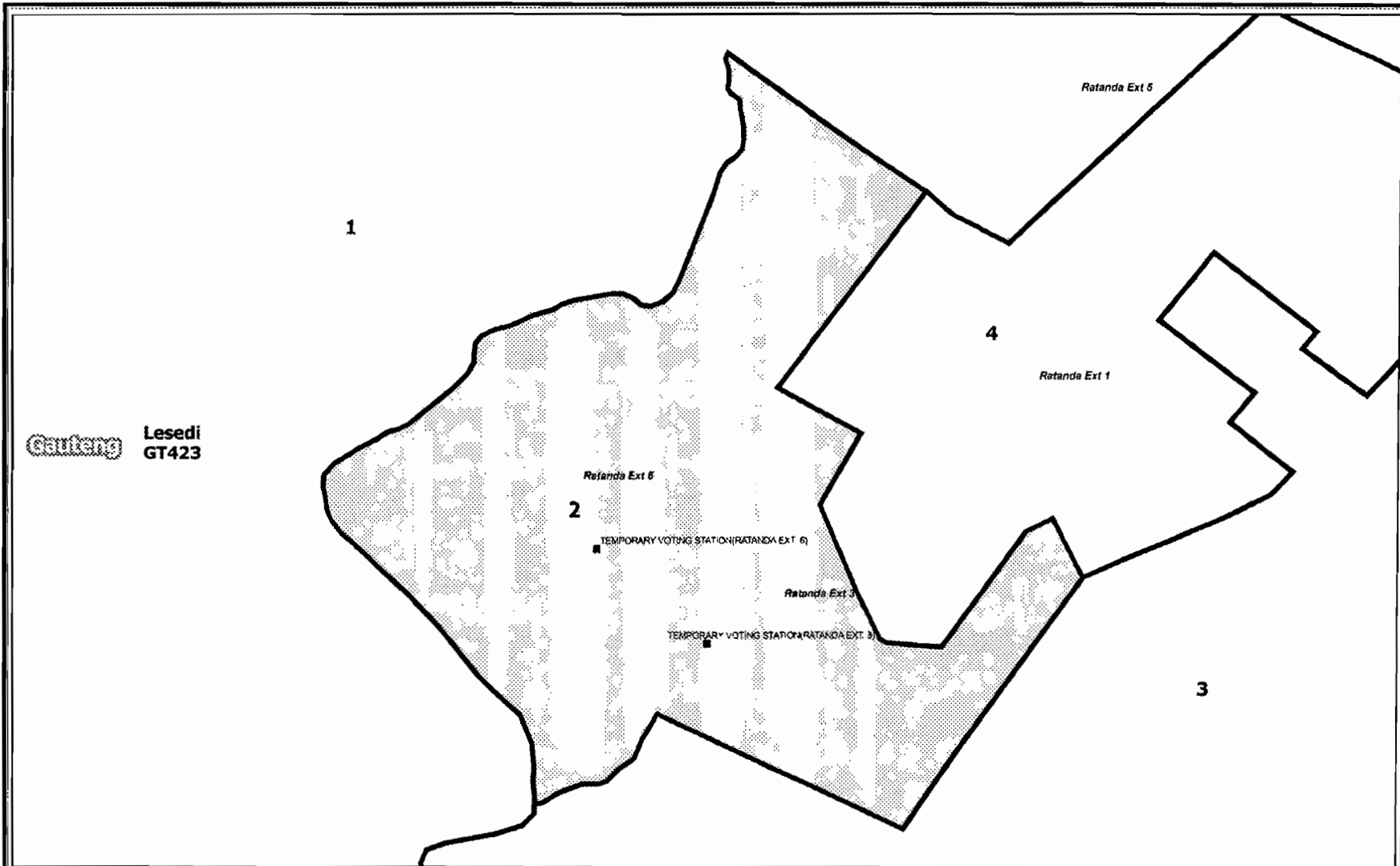
Legend		
	Provincial Boundary	
	Dam	
	Main Road	
	Road	
	Local Municipality	
	Ward	

**Lesedi(GT423)**  
 Publication of the delimitation of Ward 1  
 of Lesedi(GT423)  
 in terms of Item 5 of Schedule 1 to the  
 Local Government: Municipal Structures Act, 1998  
 (Act No.117 of 1998)

 NOT TO SCALE
DATE March 2010
WARD NUMBER 1

Additional information relating to this map  
 can be obtained by contacting the  
 Municipal Demarcation Board at:  
 Tel (012) 342 2481 Fax (012) 342 2480  
 email [info@demarcation.org.za](mailto:info@demarcation.org.za)  
 Website [www.demarcation.org.za](http://www.demarcation.org.za)  
 Address Private Bag X28, Hatfield 0028





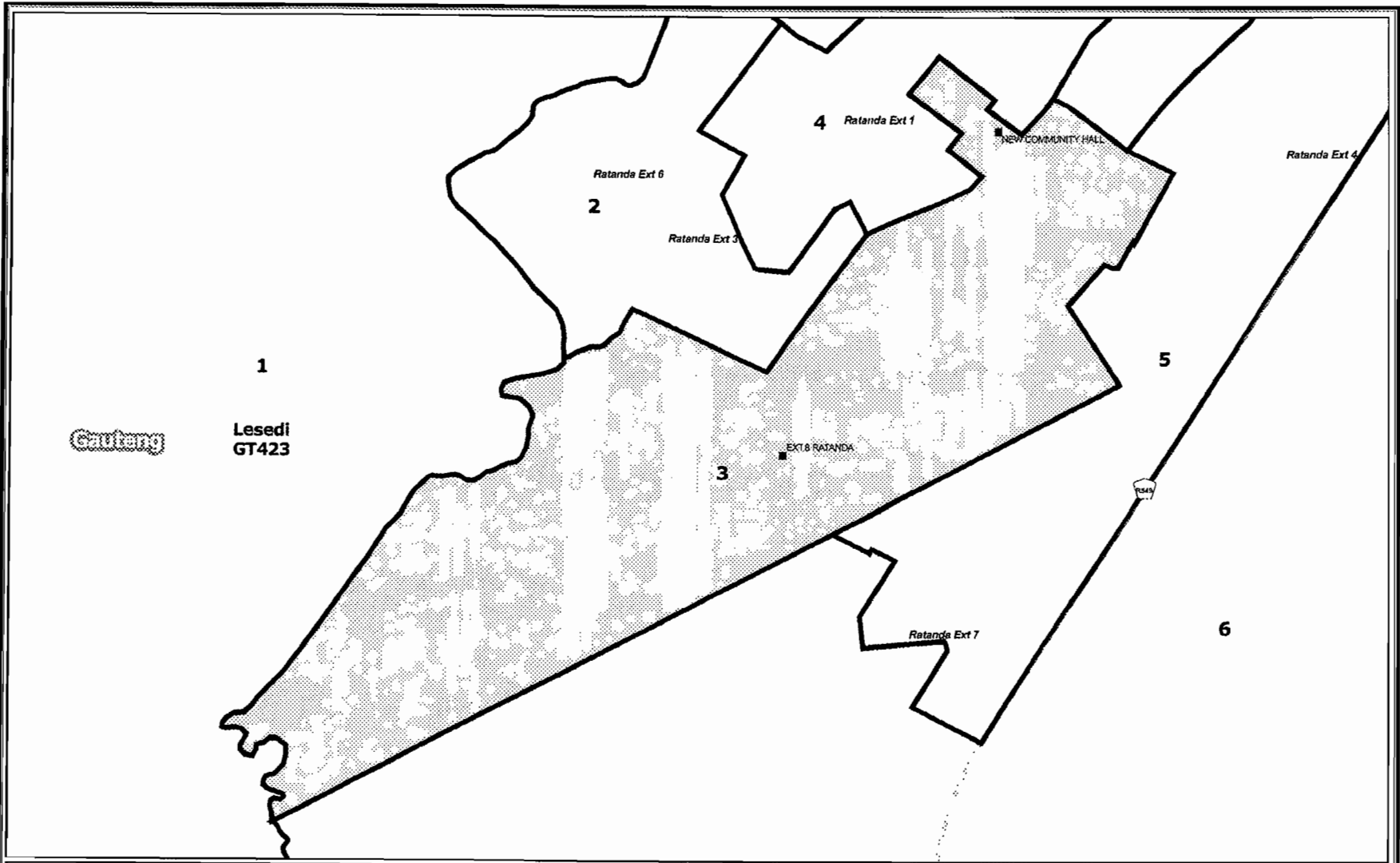
Legend		
	Provincial Boundary	
	Dam	
	Local Municipality	
	Ward	

**Lesedi(GT423)**  
 Publication of the delimitation of Ward 2  
 of Lesedi(GT423)  
 in terms of Item 5 of Schedule 1 to the  
 Local Government: Municipal Structures Act, 1998  
 (Act No.117 of 1998)

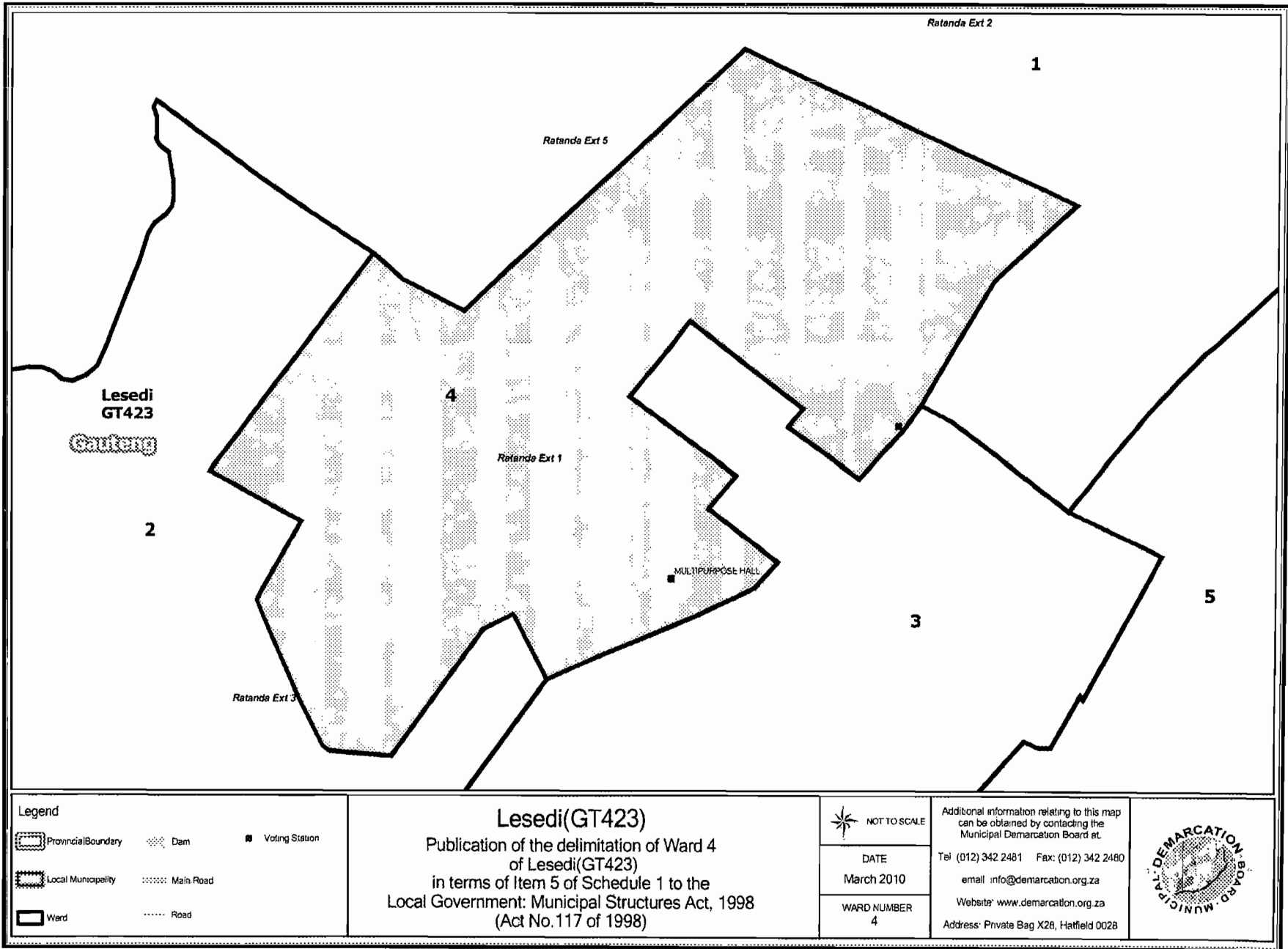
 NOT TO SCALE
DATE March 2010
WARD NUMBER 2

Additional information relating to this map  
 can be obtained by contacting the  
 Municipal Demarcation Board at  
 Tel: (012) 342 2481 Fax: (012) 342 2480  
 email: [info@demarcation.org.za](mailto:info@demarcation.org.za)  
 Website: [www.demarcation.org.za](http://www.demarcation.org.za)  
 Address: Private Bag X28, Hatfield 0028





<p><b>Legend</b></p> <p>  Provincial Boundary                  Dam                  Voting Station   Local Municipality                  Main Road   Ward                  Road         </p>	<p><b>Lesedi(GT423)</b>                  Publication of the delimitation of Ward 3                  of Lesedi(GT423)                  in terms of Item 5 of Schedule 1 to the                  Local Government: Municipal Structures Act, 1998                  (Act No.117 of 1998)</p>	<p> NOT TO SCALE</p> <p>DATE March 2010</p> <p>WARD NUMBER 3</p>	<p>Additional information relating to this map                  can be obtained by contacting the                  Municipal Demarcation Board at:</p> <p>Tel (012) 342 2481 Fax (012) 342 2480                  email: info@demarcation.org.za                  Website: www.demarcation.org.za                  Address: Private Bag X28, Hatfield 0028</p>	
--	---	--	---	--





Legend		
	Provincial Boundary	
	Local Municipality	
	Ward	
	Main Road	
	Road	
	Dam	
	Voting Station	

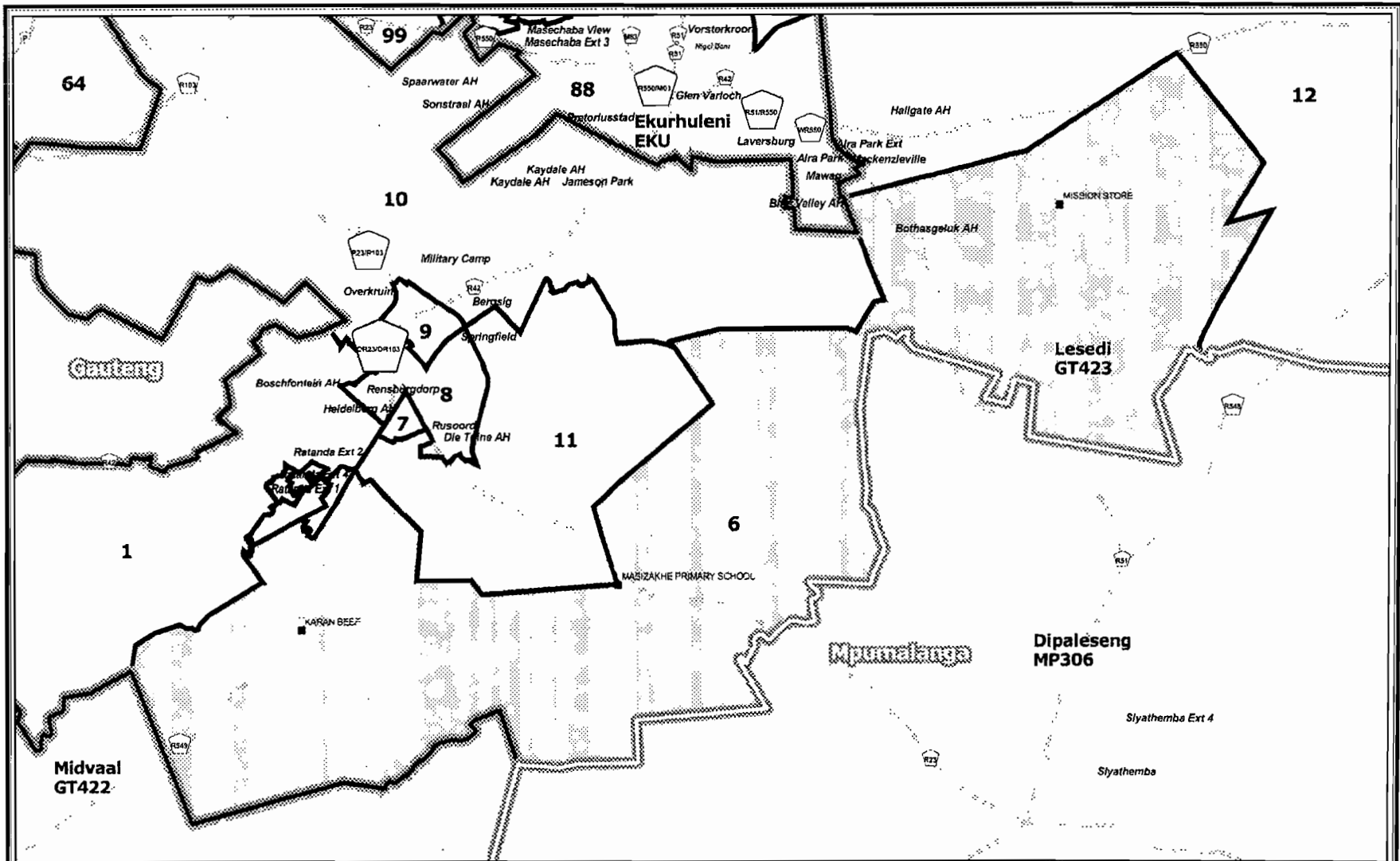
**Lesedi(GT423)**  
 Publication of the delimitation of Ward 5  
 of Lesedi(GT423)  
 in terms of Item 5 of Schedule 1 to the  
 Local Government: Municipal Structures Act, 1998  
 (Act No.117 of 1998)

	NOT TO SCALE
DATE	March 2010
WARD NUMBER	5

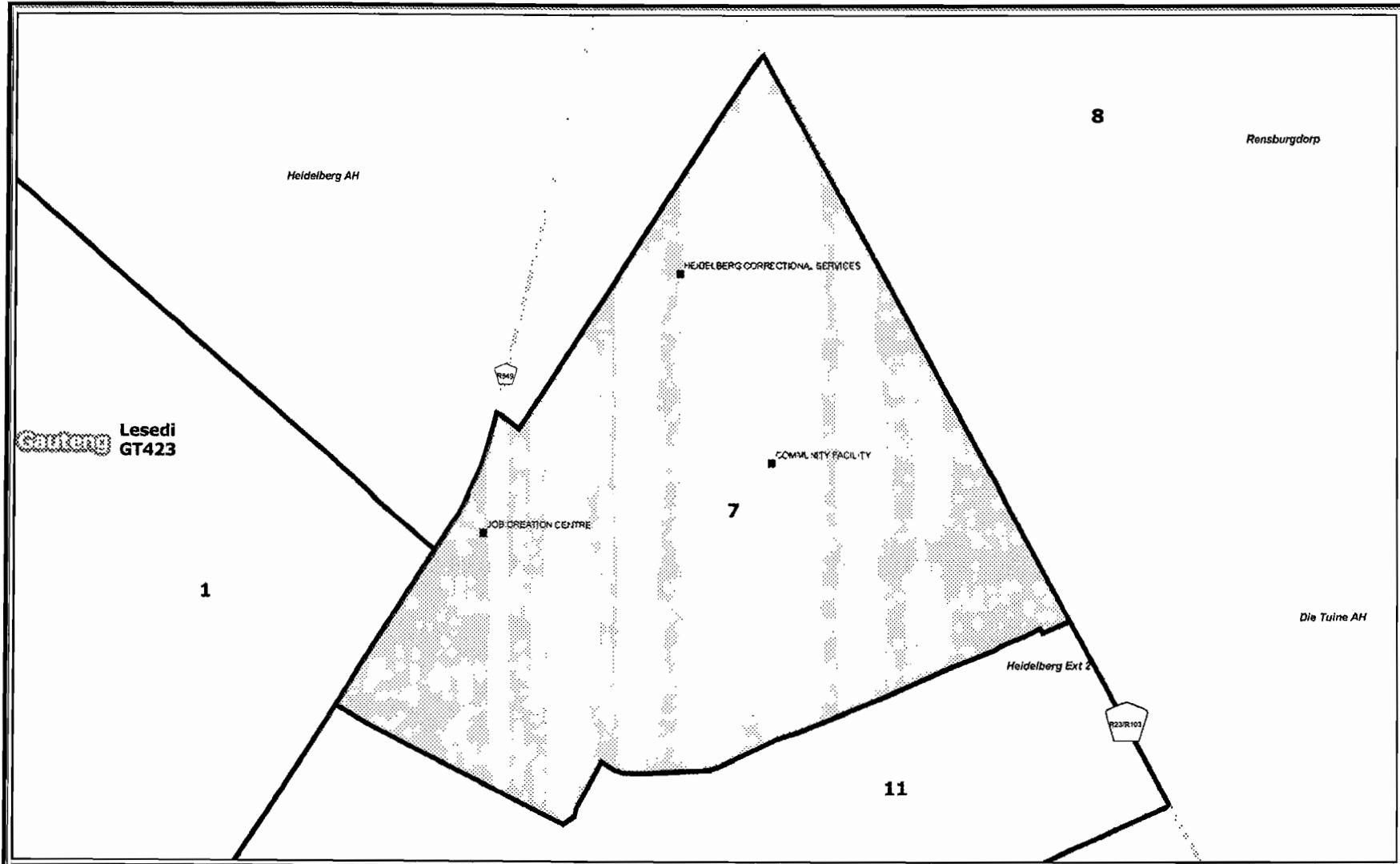
Additional information relating to this map  
 can be obtained by contacting the  
 Municipal Demarcation Board at:  
 Tel: (012) 342 2481 Fax: (012) 342 2480  
 email: [info@demarcation.org.za](mailto:info@demarcation.org.za)  
 Website: [www.demarcation.org.za](http://www.demarcation.org.za)  
 Address: Private Bag X28, Hatfield 0028







<p><b>Legend</b></p> <p>  Provincial Boundary   Local Municipality   Ward         </p> <p>  Dam   Main Road   Road         </p> <p>  Voting Station         </p>	<p align="center"> <b>Lesedi (GT423)</b>                  Publication of the delimitation of Ward 6                  of Lesedi (GT423)                  in terms of Item 5 of Schedule 1 to the                  Local Government: Municipal Structures Act, 1998                  (Act No. 117 of 1998)             </p>	<p align="center">  NOT TO SCALE         </p> <p>                 DATE                  March 2010             </p> <p>                 WARD NUMBER                  6             </p>	<p>                 Additional information relating to this map                  can be obtained by contacting the                  Municipal Demarcation Board at:             </p> <p>                 Tel: (012) 342 2481 Fax: (012) 342 2480                  email: info@demarcation.org.za                  Website: www.demarcation.org.za                  Address: Private Bag X28, Hatfield 0028             </p>	
--	---	---	---	--



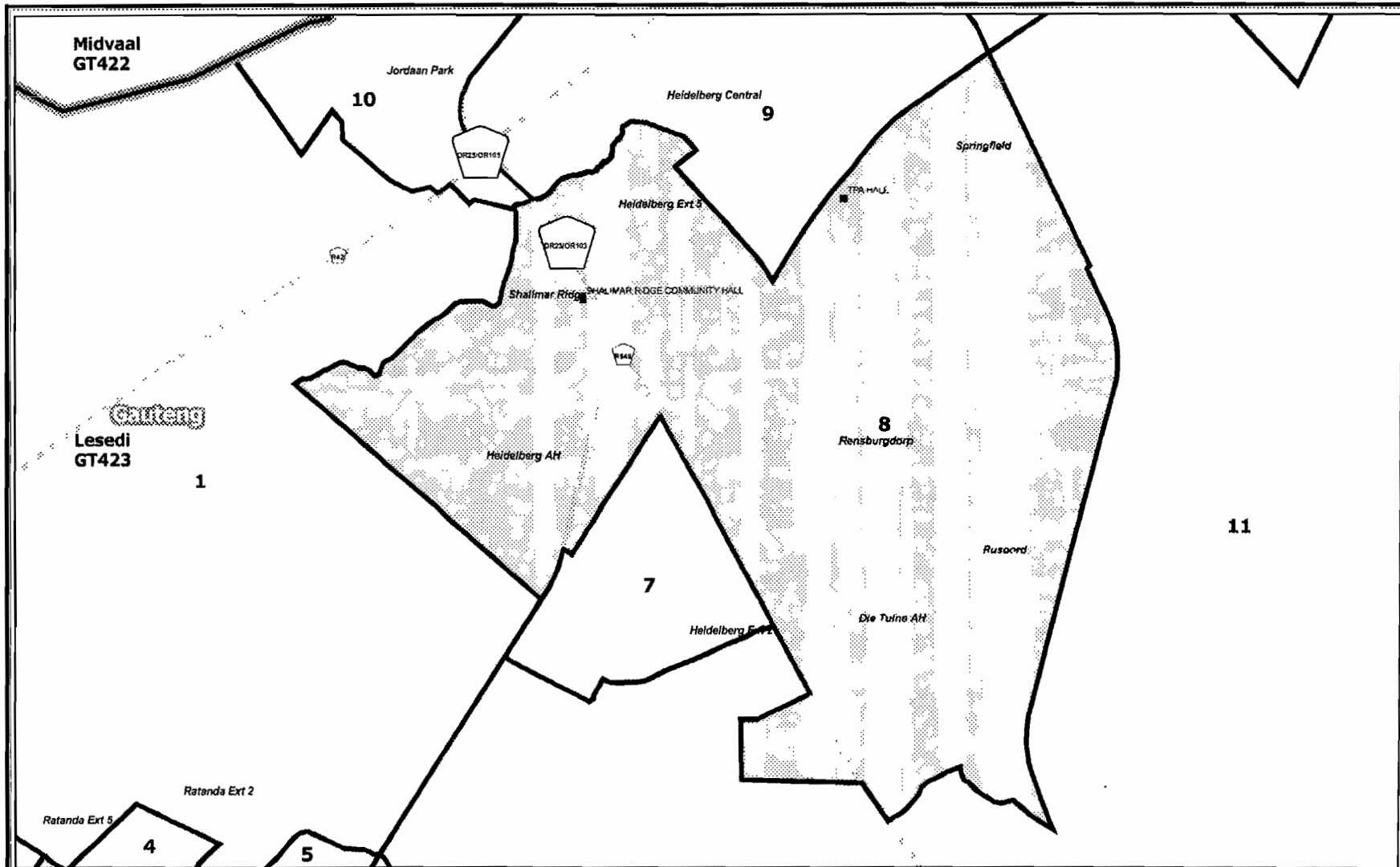
Legend		
Provincial Boundary	Dam	Voting Station
Local Municipality	Main Road	
Ward	Road	

**Lesedi(GT423)**  
 Publication of the delimitation of Ward 7  
 of Lesedi(GT423)  
 in terms of Item 5 of Schedule 1 to the  
 Local Government: Municipal Structures Act, 1998  
 (Act No.117 of 1998)

NOT TO SCALE
DATE March 2010
WARD NUMBER 7

Additional information relating to this map  
 can be obtained by contacting the  
 Municipal Demarcation Board at:  
 Tel: (012) 342 2481 Fax: (012) 342 2480  
 email: [info@demarcation.org.za](mailto:info@demarcation.org.za)  
 Website: [www.demarcation.org.za](http://www.demarcation.org.za)  
 Address: Private Bag X28, Hatfield 0028





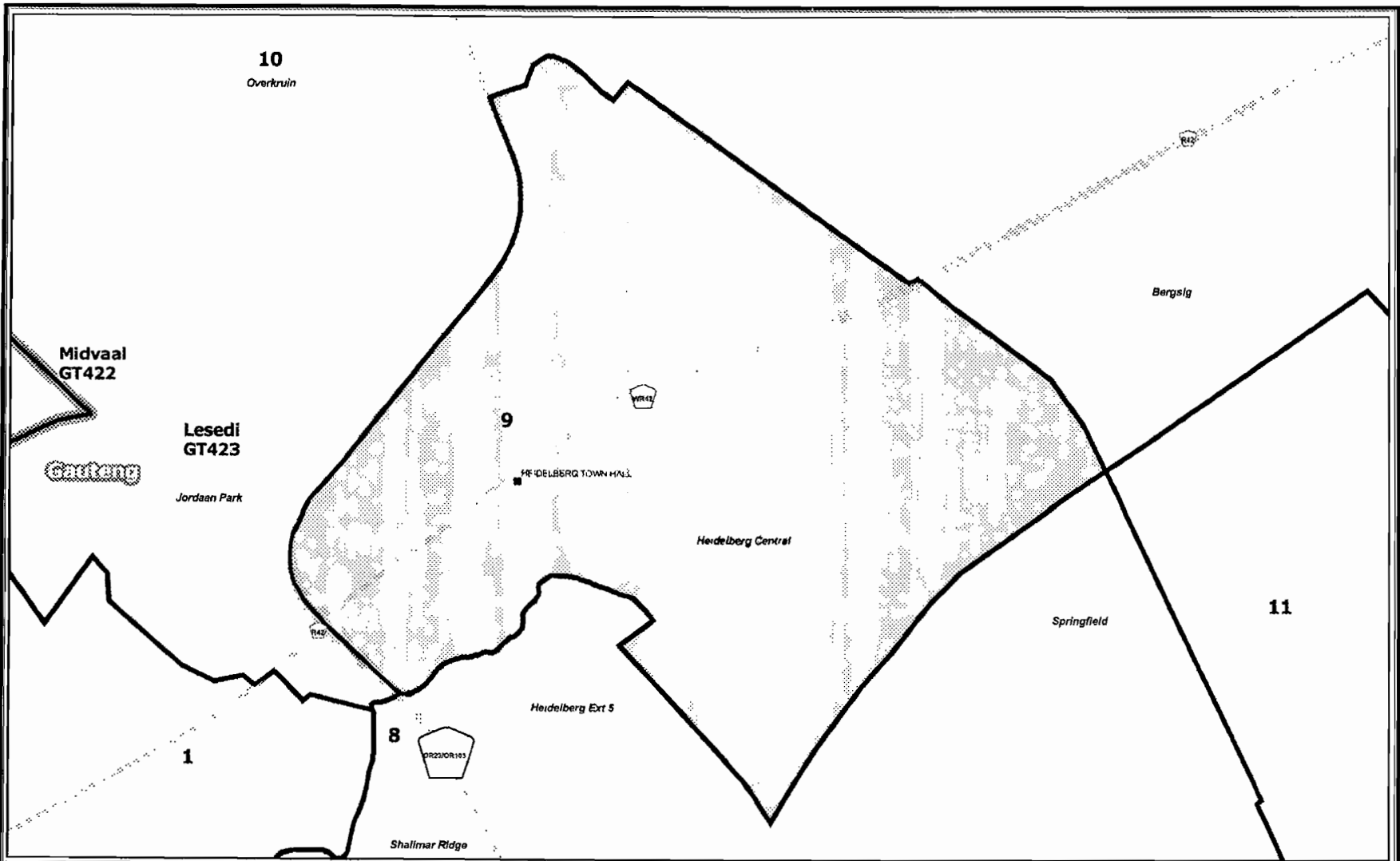
Legend		
Provincial Boundary	Dam	Voting Station
Local Municipality	Main Road	
Ward	Road	

**Lesedi(GT423)**  
 Publication of the delimitation of Ward 8  
 of Lesedi(GT423)  
 in terms of Item 5 of Schedule 1 to the  
 Local Government: Municipal Structures Act, 1998  
 (Act No.117 of 1998)

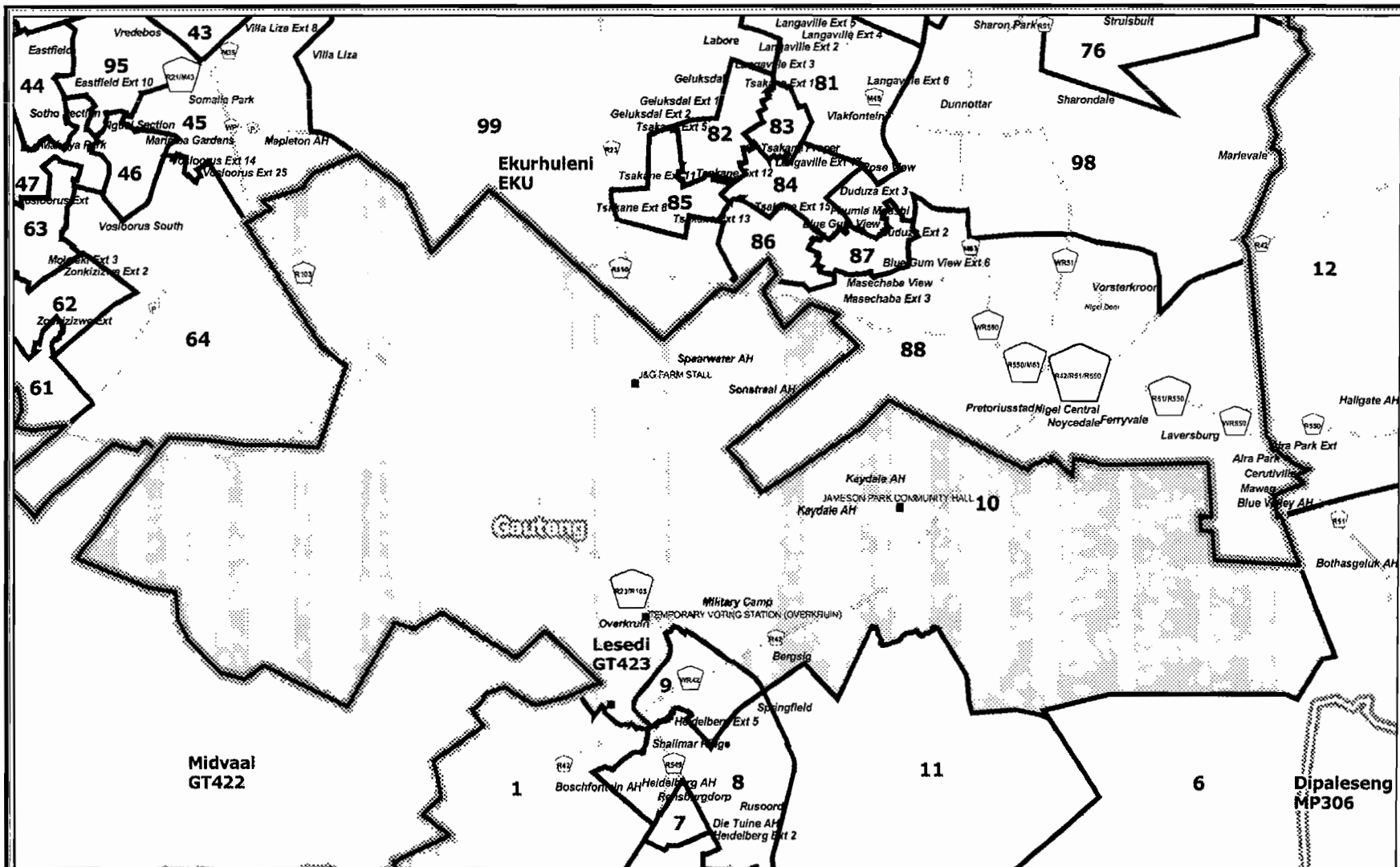
NOT TO SCALE
DATE March 2010
WARD NUMBER 8

Additional information relating to this map  
 can be obtained by contacting the  
 Municipal Demarcation Board at:  
 Tel: (012) 342 2481 Fax: (012) 342 2480  
 email :[info@demarcation.org.za](mailto:info@demarcation.org.za)  
 Website: [www.demarcation.org.za](http://www.demarcation.org.za)  
 Address: Private Bag X28, Hatfield 0028

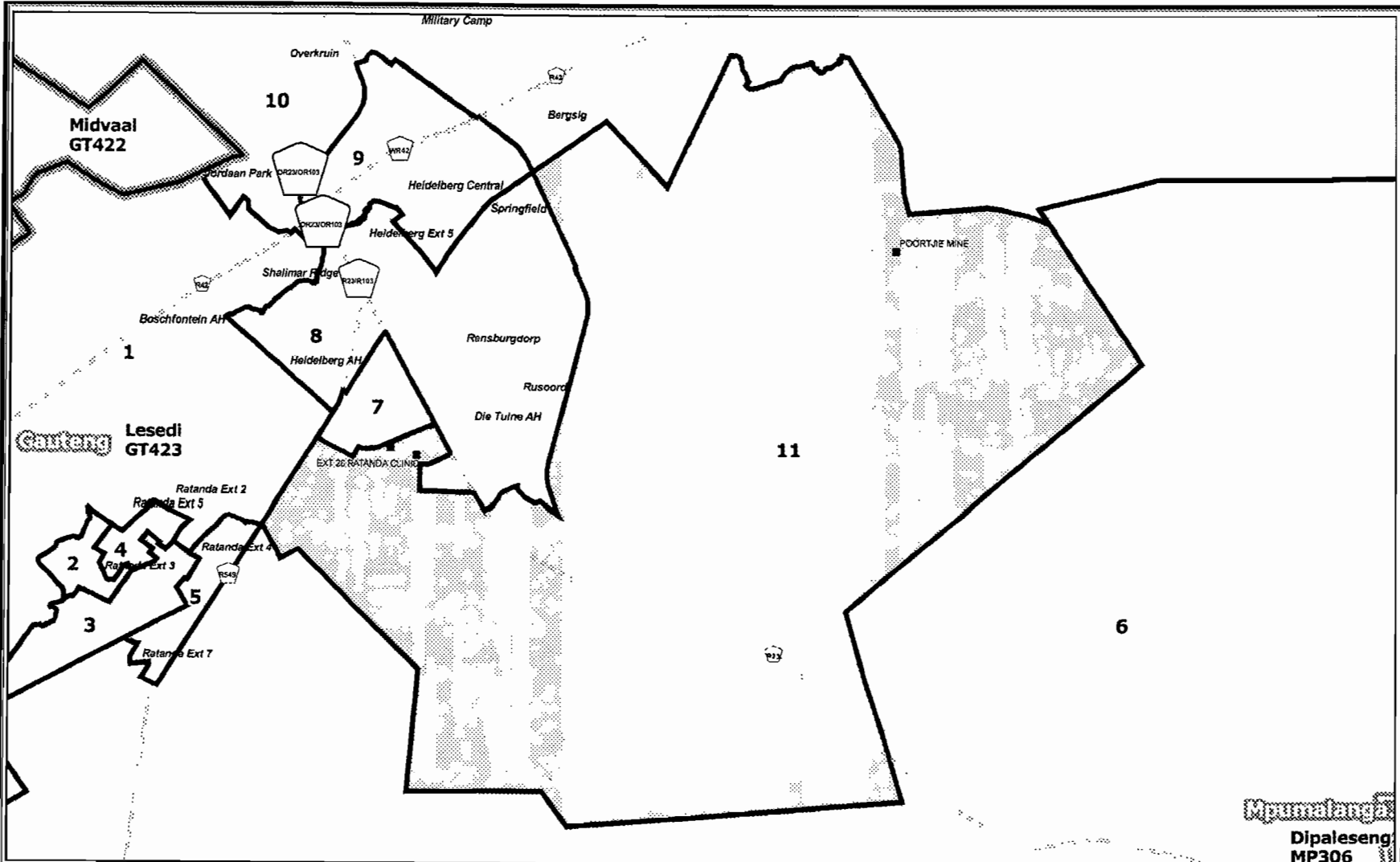




<p><b>Legend</b></p> <p>  Provincial Boundary                  Dam                  Voting Station   Local Municipality                  Main Road   Ward                  Road         </p>	<p><b>Lesedi(GT423)</b>                  Publication of the delimitation of Ward 9                  of Lesedi(GT423)                  in terms of Item 5 of Schedule 1 to the                  Local Government: Municipal Structures Act, 1998                  (Act No.117 of 1998)</p>	<p> NOT TO SCALE</p> <p>DATE March 2010</p> <p>WARD NUMBER 9</p>	<p>Additional information relating to this map                  can be obtained by contacting the                  Municipal Demarcation Board at:</p> <p>Tel (012) 342 2481 Fax (012) 342.2480                  email info@demarcation.org.za                  Website. www.demarcation.org.za                  Address Private Bag X28, Hatfield 0028</p>	
--	---	--	---	--



<p><b>Legend</b></p> <ul style="list-style-type: none"> <li> Provincial Boundary</li> <li> Local Municipality</li> <li> Ward</li> <li> Dam</li> <li> Main Road</li> <li> Road</li> <li> Voting Station</li> </ul>	<p><b>Lesedi(GT423)</b>                  Publication of the delimitation of Ward 10                  of Lesedi(GT423)                  in terms of Item 5 of Schedule 1 to the                  Local Government: Municipal Structures Act, 1998                  (Act No.117 of 1998)</p>	<p> NOT TO SCALE</p> <p>DATE March 2010</p> <p>WARD NUMBER 10</p>	<p>Additional information relating to this map                  can be obtained by contacting the                  Municipal Demarcation Board at</p> <p>Tel: (012) 342 2481 Fax: (012) 342 2480</p> <p>email: <a href="mailto:info@demarcation.org.za">info@demarcation.org.za</a></p> <p>Website: <a href="http://www.demarcation.org.za">www.demarcation.org.za</a></p> <p>Address: Private Bag X28, Hatfield 0028</p>	
---	--	---	---	--



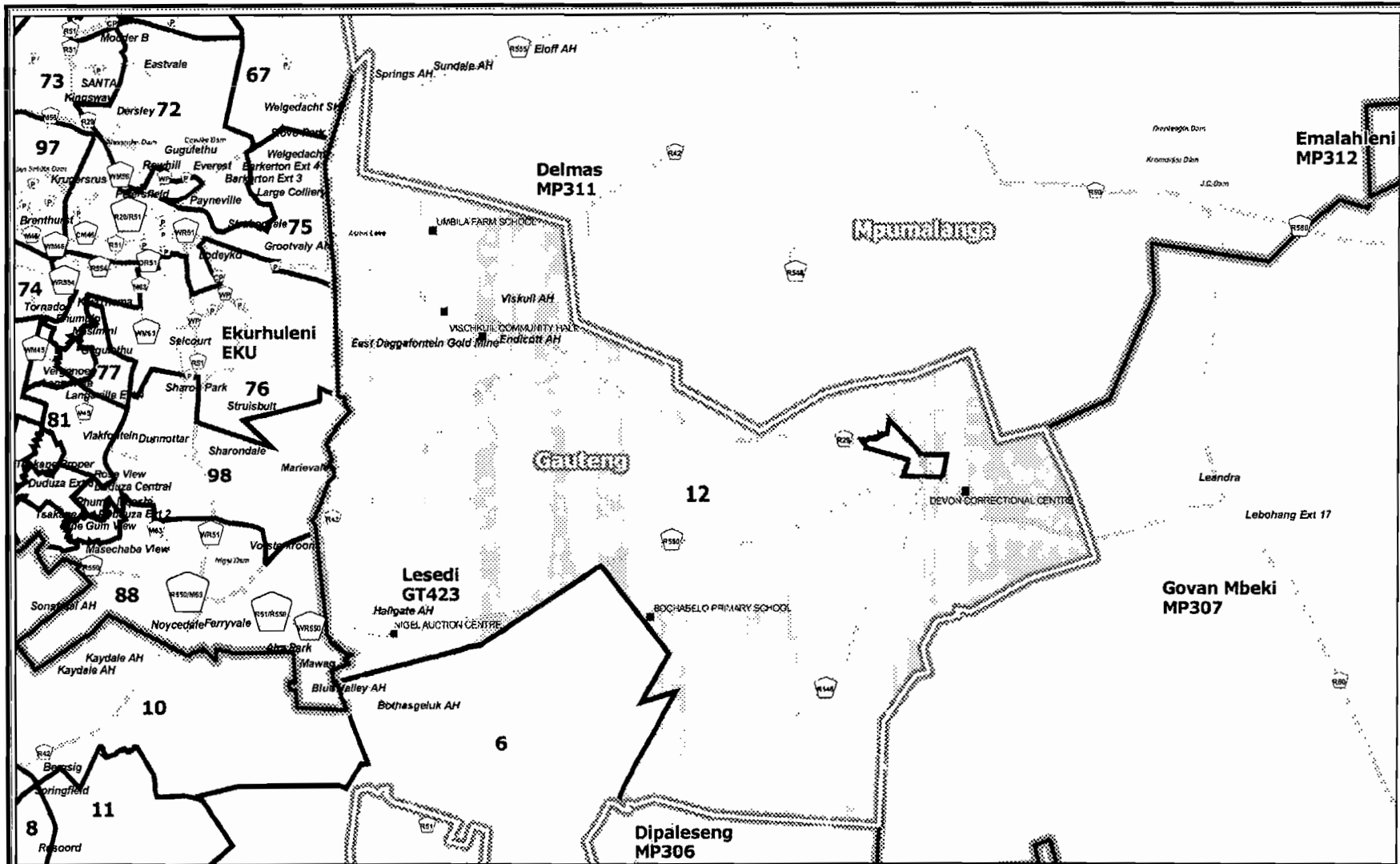
Legend		
	Provincial Boundary	
	Dam	
	Local Municipality	
	Ward	

**Lesedi(GT423)**  
 Publication of the delimitation of Ward 11  
 of Lesedi(GT423)  
 in terms of Item 5 of Schedule 1 to the  
 Local Government: Municipal Structures Act, 1998  
 (Act No.117 of 1998)

NOT TO SCALE
DATE March 2010
WARD NUMBER 11

Additional information relating to this map  
 can be obtained by contacting the  
 Municipal Demarcation Board at:  
 Tel. (012) 342 2481 Fax (012) 342 2480  
 email [info@demarcation.org.za](mailto:info@demarcation.org.za)  
 Website [www.demarcation.org.za](http://www.demarcation.org.za)  
 Address: Private Bag X28, Hatfield 0028






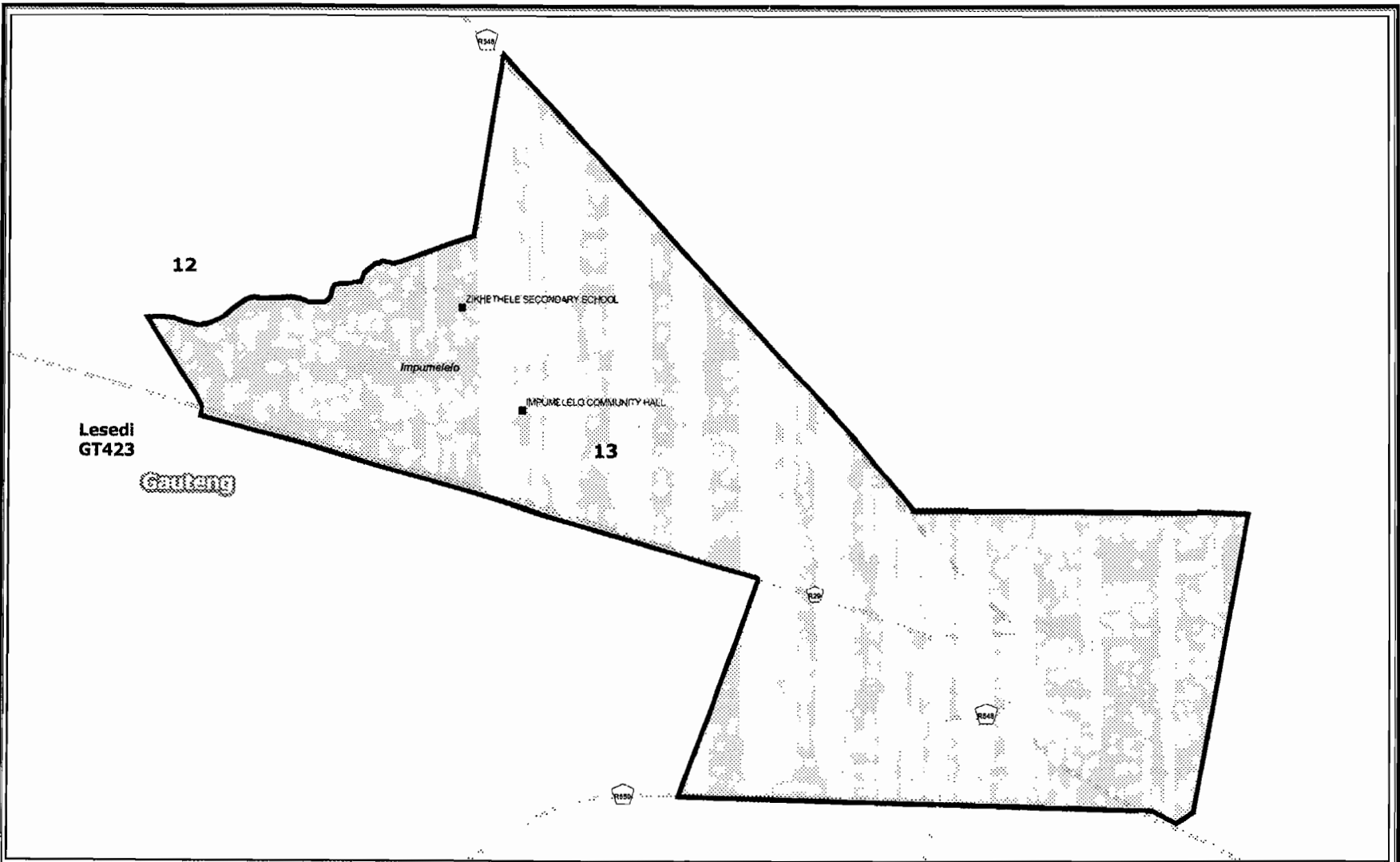
Legend		
	Provincial Boundary	
	Dam	
	Local Municipality	
	Main Road	
	Road	
	Ward	

**Lesedi(GT423)**  
 Publication of the delimitation of Ward 12  
 of Lesedi(GT423)  
 in terms of Item 5 of Schedule 1 to the  
 Local Government: Municipal Structures Act, 1998  
 (Act No.117 of 1998)

	NOT TO SCALE
DATE	March 2010
WARD NUMBER	12

Additional information relating to this map  
 can be obtained by contacting the  
 Municipal Demarcation Board at  
 Tel: (012) 342 2481 Fax: (012) 342 2480  
 email: info@demarcation.org.za  
 Website: www.demarcation.org.za  
 Address: Private Bag X28, Hatfield 0028





**Legend**

Provincial Boundary	Dam	Voting Station
Local Municipality	Main Road	
Ward	Road	

**Lesedi(GT423)**  
 Publication of the delimitation of Ward 13  
 of Lesedi(GT423)  
 in terms of Item 5 of Schedule 1 to the  
 Local Government: Municipal Structures Act, 1998  
 (Act No. 117 of 1998)

NOT TO SCALE
DATE March 2010
WARD NUMBER 13

Additional information relating to this map  
 can be obtained by contacting the  
 Municipal Demarcation Board at:  
 Tel (012) 342 2481 Fax (012) 342 2480  
 email [info@demarcation.org.za](mailto:info@demarcation.org.za)  
 Website [www.demarcation.org.za](http://www.demarcation.org.za)  
 Address: Private Bag X28, Hatfield 0028

