


**THE PROVINCE OF
GAUTENG**



**DIE PROVINSIE
GAUTENG**

Provincial Gazette Extraordinary Buitengewone Provinsiale Koerant


Vol. 18

PRETORIA, 4 JULY 2012
PRETORIA, 4 JULIE 2012

No. 196

We all have the power to prevent AIDS

AIDS
affects
us all



A
new
struggle

**AIDS
HELPLINE**

0800 012 322

DEPARTMENT OF HEALTH

Prevention is the cure

N.B. The Government Printing Works will not be held responsible for the quality of "Hard Copies" or "Electronic Files" submitted for publication purposes



IMPORTANT NOTICE

The Government Printing Works will not be held responsible for faxed documents not received due to errors on the fax machine or faxes received which are unclear or incomplete. Please be advised that an "OK" slip, received from a fax machine, will not be accepted as proof that documents were received by the GPW for printing. If documents are faxed to the GPW it will be the sender's responsibility to phone and confirm that the documents were received in good order.

Furthermore the Government Printing Works will also not be held responsible for cancellations and amendments which have not been done on original documents received from clients.

CONTENTS

<i>No.</i>		<i>Page No.</i>	<i>Gazette No.</i>
LOCAL AUTHORITY NOTICE			
933	Local Government Ordinance (17/1939), Promotion of Administrative Justice Act (3/2000) and Local Government: Municipal Systems Act (32/2000): City of Tshwane Metropolitan Municipality: Closure of streets and relocation of certain taxi ranks.....	3	196

LOCAL AUTHORITY NOTICE

LOCAL AUTHORITY NOTICE 933

CITY OF TSHWANE METROPOLITAN MUNICIPALITY



CLOSURE OF CERTAIN STREETS AND THE CLOSURE AND RELOCATION OF CERTAIN TAXI RANKS IN TERMS OF SECTIONS 66 AND 65bis OF THE LOCAL GOVERNMENT ORDINANCE, 1939 (ORDINANCE 17 OF 1939), RESPECTIVELY, AND THE INTENTION TO DECLARE CERTAIN STREETS AND AREAS WITHIN THE TSHWANE JURISDICTIONAL AREA AS PROHIBITED AREAS OF TRADING IN TERMS SECTION 6A OF THE BUSINESS ACT, 1991 (ACT 71 OF 1991), IN THE CENTRAL BUSINESS DISTRICT

The City of Tshwane Metropolitan Municipality hereby, in terms of Section 66 of the Local Government Ordinance, 1939 (Ord. 17 of 1939), read with Sections 3 and 4 of the Promotion of Administrative Justice Act, 2000 (Act 3 of 2000), and Section 21(3) read with Section 21A of the Local Government: Municipal Systems Act, 2000 (Act 32 of 2000) publishes its intention to permanently close the streets for all traffic other than those categories indicated in Schedule "A" and depicted in PLAN 1, provided that should no objection be received the closure of the streets will become effective on **01 October 2012**, and

The City of Tshwane Metropolitan Municipality hereby, in terms of Section 65bis of the Local Government Ordinance, 1939 (Ord. 17 of 1939), and Section 21(3) read with Section 21A of the Local Government: Municipal Systems Act, 2000 (Act 32 of 2000), publishes its intention to the close and to relocate the taxi ranks and to establish a new holding facility and pick up point as indicated in Schedule "B" and depicted in PLAN 2; provided that should no objection be received, the relocation, the establishment of the new holding facility and pick up point shall come into operation on **01 October 2012**; and

The City of Tshwane Metropolitan Municipality hereby, in terms of in terms of Section 6A of the Businesses Act, 1991 (Act No 71 of 1991), publishes its intention to declare the places as indicated in Schedule "C" and depicted in PLAN 3, as prohibited areas for the carrying on the business of street vendor, pedlar or hawker.

Copies of the proposed schedules, plans, reasons as well as further particulars for the intended actions are open for inspection during normal office hours (07:30 to 16:00) at the following office for a period of **30** (thirty) calendar days as from the date of the public hearing:

Sammy Marks, Inner City Centre
Cnr Madiba & Sisulu (Vermeulen & Prinsloo) Street
Tel (012) 358-8710 or (012) 358-1077

A public hearing will be conducted on **17 July 2012 at 17:00 to 19:00** in the Old Council Chambers: Church Square, Pretoria, in order to explain the initiative and obtain public comment.

Comments, objections and representations on the said intended closure of streets, relocation of the taxi facilities and business prohibition must be lodged in writing with the Project Manager: Paul Kruger Beautification and Operation Reclaim, Lourraine Makwange (Office of the City Manager) on or before **17 August 2012** or posted to her at the following address, provided that should any objections be send by mail, such objection must reach the City of Tshwane before or on the aforementioned date:

Sammy Marks, Inner City Centre, Cnr Madiba & Sisulu (Vermeulen & Prinsloo) Street **OR**

PO Box 440
PRETORIA
0001

OR

Email: lourrainem@tshwane.gov.za

Persons who cannot read or write may come to the Region 3 Office, Sammy Marks, Inner City Centre, cnr Madiba (Vermeulen) and Sisulu (Prinsloo) Street, during normal office hours (07:30 to 16:00) where a staff member will assist you to transcribe your comments.

Any person or entity whose rights are or may be affected by the above intended action may, in terms of section 5 of the Promotion of Administrative Justice Act, 2000, (Act 3 of 2000), within ninety days after adoption of a decision following the completion of the public participation process or after he/she/it may reasonably be expected to have become aware thereof request written reasons for such decision.

JASON NGOBENI
MUNICIPAL MANAGER

(Notice No 364 of 2012)
04 July 2012

SCHEDULE "A"**CLOSURE OF THE FOLLOWING STREETS FROM TRAFFIC AS DEPICTED IN PLAN 1**

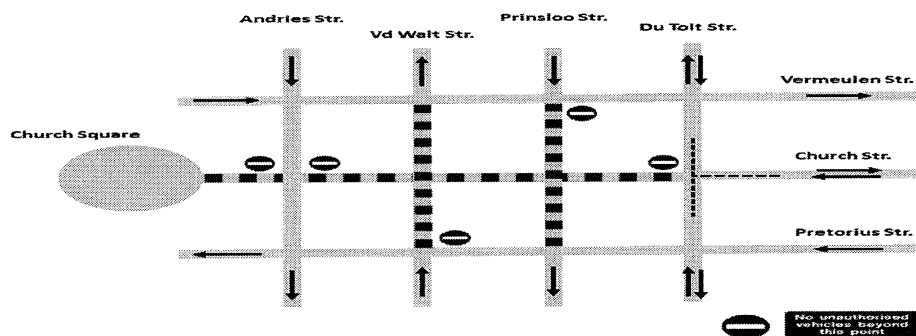
The City of Tshwane Metropolitan Municipality propose to close the following streets:

- (a) Lilian Ngoyi (Van der Walt) Street between Pretorius Street and Madiba (Vermeulen) Street,
- (b) Sizulu (Prinsloo) Street between Madiba (Vermeulen) Street and Pretorius Street, and
- (c) Helen Joseph (Church) Street between Du Toit Street and Thabo Sehume (Andries) Street, as indicated in Plan 1 below for all traffic except:
 - Pedestrians,
 - People with allocated private / business off – street parking within the project area,
 - Delivery vehicles (only for shops and businesses within the demarcated area),
 - Business owners and employees in vehicles using off street parking within the demarcated area,
 - Official vehicles on official duty,
 - Clients of businesses collecting items within the demarcated project area, with prior arrangement

These street portions are also being closed as public transport routes.

PLAN 1

**INNER CITY TRAFFIC PLAN
CONTROLLED ACCESSSES**

**SCHEDULE "B"****CLOSURE AND RELOCATION OF TAXI RANKS IN THE FOLLOWING STREETS AS DEPICTED IN PLAN 2****MINIBUS TAXI ON-STREET RANKS IN PRETORIA CENTRAL:**

The Eersterust taxi rank currently situated on the western side of Lilian Ngoyi (Van der Walt) Street just south of Helen Joseph (Church) Street (towards Pretorius Street) is to be relocated to the northern side of Francis Baard (Schoeman) Street between 80m–116m west of Sisulu (Prinsloo) Street (Tramshed) towards Lilian Ngoyi (Van der Walt) Street, (six bays). The existing rank on Lilian Ngoyi (Van der Walt) Street will close;

The Mamelodi taxi rank currently on the western side of Lilian Ngoyi (Van der Walt) Street, north of Helen Joseph (Church) Street, towards Madiba (Vermeulen) Street is to be relocated to the northern side of Francis Baard (Schoeman) Street between 119m-155m west of Sisulu (Prinsloo) Street (next to the Tramshed) (six bays). The existing rank on Lilian Ngoyi (Van der Walt) Street will close;

The Mamelodi and Laudium taxi ranks currently on the eastern side of Sisulu (Prinsloo) Street between Helen Joseph (Church) Street and Pretorius Street are to be relocated to the eastern side of Sisulu (Prinsloo) Street between 35m-108m south from Pretorius Street; (six bays for Laudium taxis) and (six bays for Mamelodi taxis). The existing ranks on Sisulu (Prinsloo) Street will close;

The Menlyn taxi rank currently on the eastern side of Sisulu (Prinsloo) Street south of Johannes Ramokhoase (Proes) towards Madiba (Vermeulen) Street is to be relocated to the eastern side of Sisulu (Prinsloo) Street between Shepherd Street and Johannes Ramokhoase (Proes) Street, (nine bays reserved for Menlyn taxis). The existing rank on Sisulu (Prinsloo) Street will close;

Shepherd Street, which is currently a one-way street from west to east, is to become a one-way street from east to west.

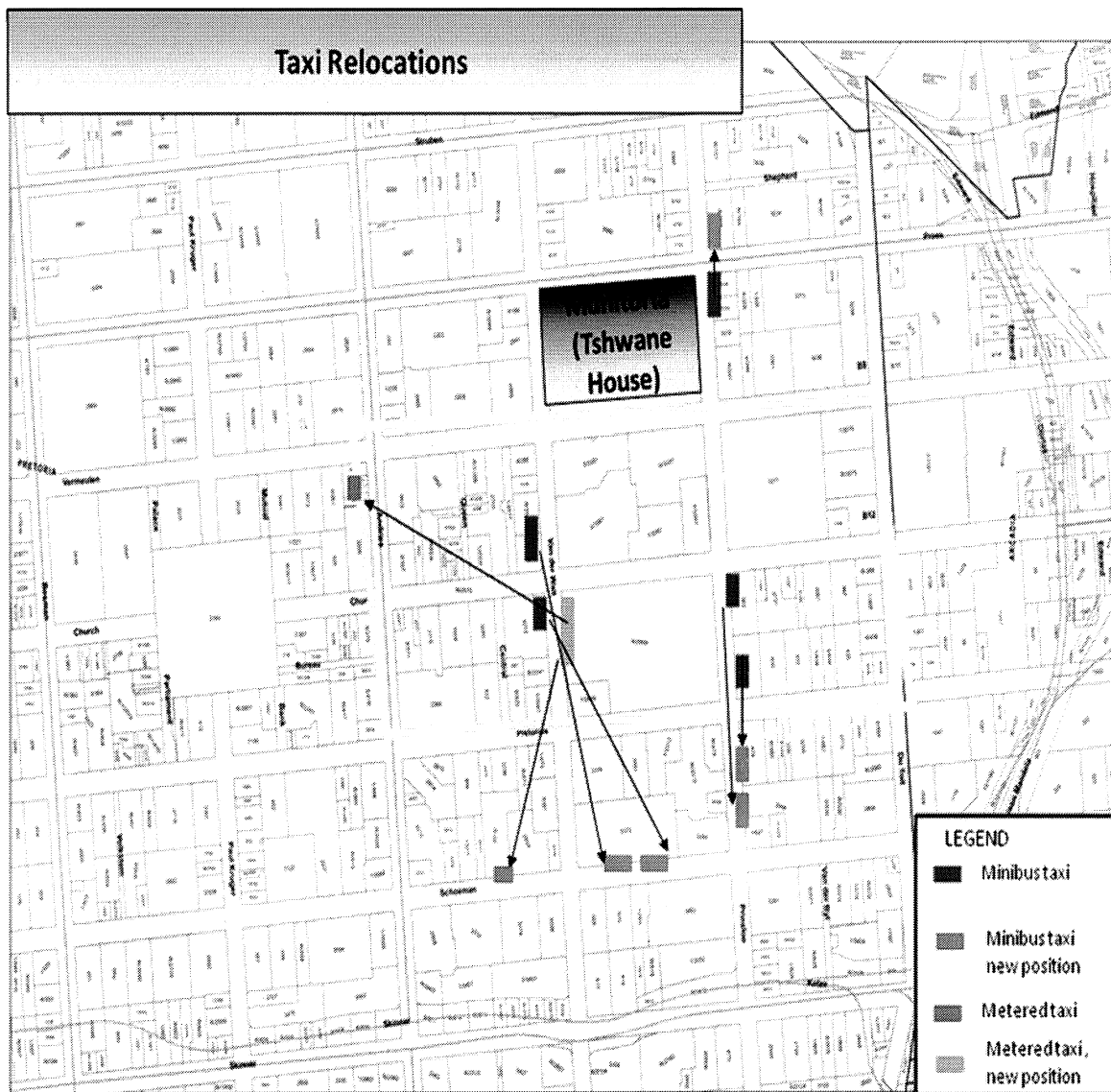
METERED TAXI ON STREET RANKS IN PRETORIA CENTRAL

The existing metered taxi rank on the eastern side of Lilian Ngoyi (Van der Walt) Street, south of Helen Joseph (Church Street East), is to be relocated to the following places:

- a) Francis Baard (Schoeman) Street, northern side, between 73m-103m west of Lilian Ngoyi (Van der Walt) Street, (five bays for metered taxis);
- b) Thabo Sehume (Andries) Street, western side, between 5m-30m south of Madiba (Vermeulen) Street, (five bays for metered taxis)."

The existing rank on the eastern side of Lilian Ngoyi (Van der Walt) Street will close.

PLAN 2



SCHEDULE "C"**DECLARATION OF THE FOLLOWING PLACES PROHIBITED AREAS FOR THE CARRYING ON OF THE BUSINESS OF STREET VENDOR, PEDLAR OR HAWKER, AS DEPICTED IN THE PLAN 3**

The following areas are declared prohibited areas for the carrying on of the business of street vendor, pedlar or hawker:

- A.
- Du Toit Street between Madiba (Vermeulen) and Helen Joseph (Church) Street;
 - Du Toit Street between Pretorius and Helen Joseph (Church) Street;
 - Sisulu (Prinsloo) Street between Madiba (Vermeulen) Street and Helen Joseph (Church) Street;
 - Sisulu (Prinsloo) Street between Pretorius and Helen Joseph (Church) Street;
 - Lilian Ngoyi (Van der Walt) Str between Johannes Ramokhoase (Proes) Str and Madiba (Vermeulen) Str;
 - Lilian Ngoyi (Van der Walt) Street between Madiba (Vermeulen) Street and Helen Joseph (Church) Str;
 - Lilian Ngoyi (Van der Walt) Street between Pretorius Street and Helen Joseph (Church) Street;
 - Thabo Sehume (Andries) Street, between Madiba (Vermeulen) Street and Helen Joseph (Church) Street;
 - Thabo Sehume (Andries) Street, between Pretorius Street and Helen Joseph (Church) Street.
- B. Helen Joseph (Church) Street between Du Toit Street and Thabo Sehume (Andries) Street will be a restricted area.

PLAN 3