

**THE PROVINCE OF  
GAUTENG**



**DIE PROVINSIE  
GAUTENG**

# Provincial Gazette Extraordinary Buitengewone Provinsiale Koerant


Vol. 18

PRETORIA, 3 AUGUST  
AUGUSTUS 2012

No. 227

**We all have the power to prevent AIDS**

AIDS  
affects  
us all



A  
new  
struggle

**AIDS  
HELPLINE**

**0800 012 322**

DEPARTMENT OF HEALTH

**Prevention is the cure**

*N.B. The Government Printing Works will not be held responsible for the quality of "Hard Copies" or "Electronic Files" submitted for publication purposes*



**IMPORTANT NOTICE**

The Government Printing Works will not be held responsible for faxed documents not received due to errors on the fax machine or faxes received which are unclear or incomplete. Please be advised that an "OK" slip, received from a fax machine, will not be accepted as proof that documents were received by the GPW for printing. If documents are faxed to the GPW it will be the sender's responsibility to phone and confirm that the documents were received in good order.

Furthermore the Government Printing Works will also not be held responsible for cancellations and amendments which have not been done on original documents received from clients.

**CONTENTS • INHOUD**

<i>No.</i>		<i>Page No.</i>	<i>Gazette No.</i>
<b>GENERAL NOTICE</b>			
2025	Gauteng Transport Infrastructure Act (8/2001): Closure of a portion of provincial Road K72 (P126-1) over Holdings 52, 53, 54 Diswilmar, Agricultural Holdings, Erf 5 of the Village Extension 1 Township and Furrow Road: District Krugersdorp .....	3	227

---

## GENERAL NOTICE

---

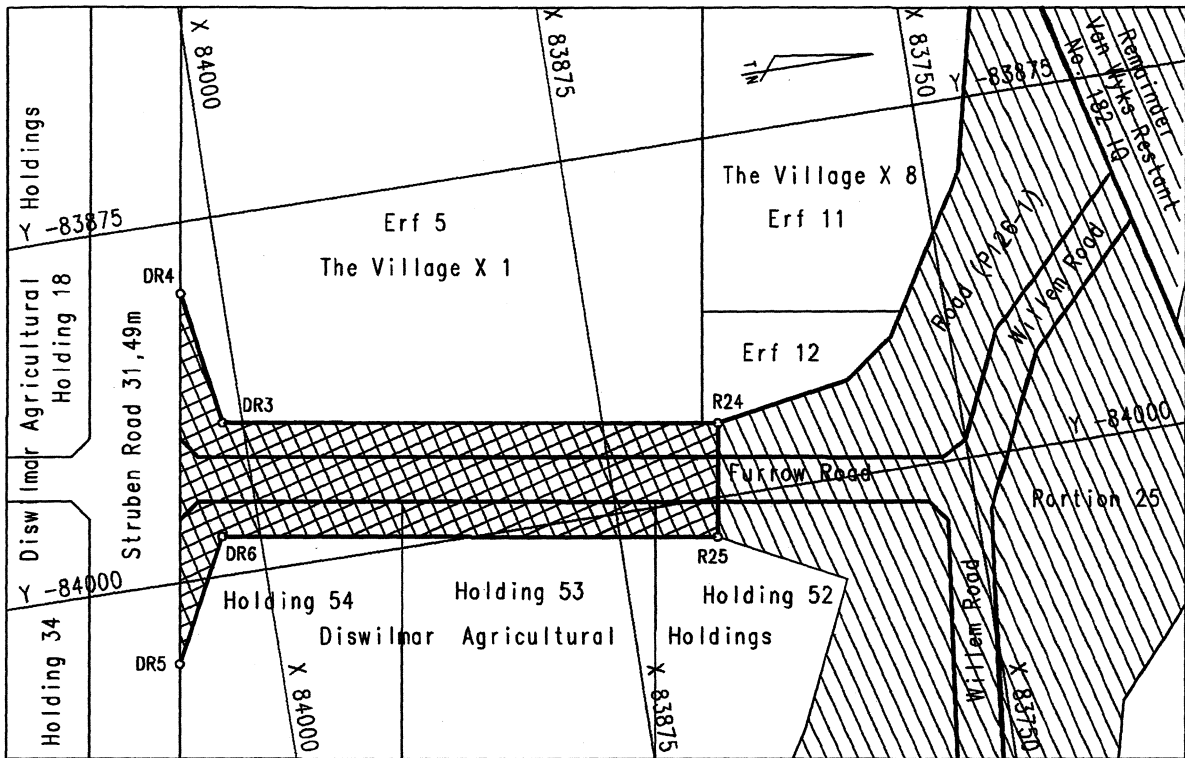
### NOTICE 2025 OF 2012

**CLOSURE OF A PORTION OF PROVINCIAL ROAD K72 (P126-1) OVER HOLDINGS 52, 53, 54 DISWILMAR AGRICULTURAL HOLDINGS, ERF 5 OF THE VILLAGE EXTENSION 1 TOWNSHIP AND FURROW ROAD: DISTRICT KRUGERSDORP**

In terms of section 11 (1) (d) of the Gauteng Transport Infrastructure Act, 2001 (Act No 8 of 2001) the MEC hereby proclaims the closure of a portion of provincial road K72 (P126-1) on the land as described and indicated by the figure on the accompanying sketch plan and in terms of section 16 (1) (a) of the said act the closed portion of the road now falls under the jurisdiction of the Mogale City Local Authority.


In terms of section 23(6) of the aforementioned act, boundary beacons, demarcating the portions of the road concerned have been placed on the land in question and plan PRS 74/85/2V indicating the closure of the road in detail is available for inspection by any interested person during office hours at the office of the Department of Roads and Transport, Sage Life Building, 41 Simmonds Street, Johannesburg.

MEC Resolution: 004 dated 02 July 2012  
Reference: 2/1/1/2/3/1-K72 (P126-1)



**VERWYSING / REFERENCE**

PAD GEDEPROKLAAMEER  
ROAD DEPROCLAIMED



BESTAANDE PAD  
EXISTING ROAD



DIE FIGUUR: DR3,R24,R25,DR6,DR5,DR4,DR3

VERTEENWOORDIG DIE SLUITING VAN DIE BETROKKE GEDEELTE VAN PROVINSIALE PAD P126-1 OOR HOEWES 52,53,54 DISWILMAR LANDBOU HOEWES, ERF 5 VAN DIE DORP THE VILLAGE UITBREIDING 1 EN FURROW PAD SOOS BEDOEL BY AFKONDIGING DAARVAN IN DIE PROVINSIALE KOERANT EN GETOON IN DETAIL OP PLAN PRS74/85/2V

THE FIGURE: DR3,R24,R25,DR6,DR5,DR4,DR3

REPRESENTS THE CLOSURE OF THE PORTION CONCERNED OF PROVINCIAL ROAD P126-1 OVER HOLDINGS 52,53,54 DISWILMAR AGRICULTURAL HOLDINGS, ERF 5 OF THE VILLAGE EXTENSION 1 TOWNSHIP AND FURROW ROAD AS INTENDED BY PUBLICATION THEREOF IN THE PROVINCIAL GAZETTE AND SHOWN IN DETAIL ON PLAN PRS74/85/2V

BUNDEL NR. / FILE NO. (2/1/3) 2/1/1/2/3/1-P126-1

KOORDINATE LYS / CO-ORDINATE LIST WG 27 KONS. / CONST. Y = +0.000 X = + 2 800 000

DR3	-83 946,67	+84 006,87
R24	-83 974,17	+83 834,53
R25	-84 013,67	+83 840,83
DR6	-83 986,17	+84 013,18
DR5	-84 028,24	+84 035,08
DR4	-83 899,87	+84 014,60

DC2104PROC