

**THE PROVINCE OF  
GAUTENG**



**DIE PROVINSIE VAN  
GAUTENG**

# Provincial Gazette Provinsiale Koerant

**EXTRAORDINARY • BUITENGEWOON**

Selling price • Verkoopprijs: **R2.50**  
Other countries • Buitelands: **R3.25**

Vol. 21

**PRETORIA**  
19 OCTOBER 2015  
19 OKTOBER 2015

**No. 458**

**We all have the power to prevent AIDS**



**AIDS  
HELPLINE**

**0800 012 322**

DEPARTMENT OF HEALTH

**Prevention is the cure**

**N.B. The Government Printing Works will not be held responsible for the quality of "Hard Copies" or "Electronic Files" submitted for publication purposes**

ISSN 1682-4525



9 771682 452005

00458



# Government Printing Works

## Notice submission deadlines

Government Printing Works has over the last few months implemented rules for completing and submitting the electronic Adobe Forms when you, the customer, submit your notice request.

In line with these business rules, GPW has revised the notice submission deadlines for all gazettes. Please refer to the GPW website [www.gpwonline.co.za](http://www.gpwonline.co.za) to familiarise yourself with the new deadlines.

### CANCELLATIONS

Don't forget!

Cancellation of notice submissions are accepted by GPW according to the deadlines stated in the table above. Non-compliance to these deadlines will result in your request being failed. **Please pay special attention to the different deadlines for each gazette.**

**Please note that any notices cancelled after the cancellation deadline will be published and charged at full cost.**

Requests for cancellation must be sent by the original sender of the notice and must accompanied by the relevant notice reference number (N-) in the email body.

### AMENDMENTS TO NOTICES

take note!

With effect **from 01 October**, GPW will not longer accept amendments to notices. The cancellation process will need to be followed and a new notice submitted thereafter for the next available publication date.

### CUSTOMER INQUIRIES



Many of our customers request immediate feedback/confirmation of notice placement in the gazette from our Contact Centre once they have submitted their notice – While GPW deems it one of their highest priorities and responsibilities to provide customers with this requested feedback and the best service at all times, we are only able to do so once we have started processing your notice submission.

GPW has a **2-working day turnaround time for processing notices** received according to the business rules and deadline submissions.

Please keep this in mind when making inquiries about your notice submission at the Contact Centre.

### PROOF OF PAYMENTS

REMINDER

GPW reminds you that all notice submissions **MUST** be submitted with an accompanying proof of payment (PoP) or purchase order (PO). If any PoP's or PO's are received without a notice submission, it will be failed and your notice will not be processed.

When submitting your notice request to [submit.egazette@gpw.gov.za](mailto:submit.egazette@gpw.gov.za), please ensure that a purchase order (GPW Account customer) or proof of payment (non-GPW Account customer) is included with your notice submission. All documentation relating to the notice submission must be in a single email.

A reminder that documents must be attached separately in your email to GPW. (In other words, your email should have an Adobe Form plus proof of payment/purchase order – 2 separate attachments – where notice content is applicable, it should also be a 3rd separate attachment).

### REMINDER OF THE GPW BUSINESS RULES

- Single notice, single email – with proof of payment or purchase order.
- All documents must be attached separately in your email to GPW.
- 1 notice = 1 form, i.e. each notice must be on a separate form
- Please submit your notice **ONLY ONCE**.
- Requests for information, quotations and inquiries must be sent to the Contact Centre **ONLY**.
- The notice information that you send us on the form is what we publish. Please do not put any instructions in the email body.

**DISCLAIMER:**

Government Printing Works reserves the right to apply the 25% discount to all Legal and Liquor notices that comply with the business rules for notice submissions for publication in gazettes.

National, Provincial, Road Carrier Permits and Tender notices will pay the price as published in the Government Gazettes.

For any information, please contact the eGazette Contact Centre on 012-748 6200 or email [info.egazette@gpw.gov.za](mailto:info.egazette@gpw.gov.za)

**ADVERTISEMENT**

		<i>Gazette</i>	<i>Page</i>
		<i>No.</i>	<i>No.</i>
<b>PROVINCIAL NOTICES • PROVINSIALE KENNISGEWINGS</b>			
301	Local Government: Municipal Structures Act (117/1998): Municipal Demarcation Board: Delimitation of municipal wards: GT485 .....	458	4
301	Wet Op Plaaslike Regering: Munisipale Strukture (117/1998): Munisipale Afbakeningsraad: Afbakening van munisipale wyke: GT485 .....	458	5

---

**PROVINCIAL NOTICES • PROVINSIALE KENNISGEWINGS**

---

**PROVINCIAL NOTICE 301 OF 2015****MUNICIPAL DEMARCATION BOARD : DELIMITATION OF  
MUNICIPAL WARDS IN TERMS OF THE LOCAL  
GOVERNMENT : MUNICIPAL STRUCTURES ACT, 1998.****GT485**

In terms of Item 5 (1) of Schedule 1 to the Local Government: Municipal Structures Act, 1998 (Act No. 117 of 1998) (the Act) the Municipal Demarcation Board hereby publishes its delimitation of wards for the above-mentioned municipality. Particulars of the delimitation are listed in the Schedule.

In terms of Item 5 (2) of Schedule 1 to the Act, any person aggrieved by the delimitation may, within 14 days of publication of this notice, submit objections in writing to:

The Municipal Demarcation Board  
Private Bag X123  
Centurion  
0046

Fax: 086 5248643  
Email: wards@demarcation.org.za

The attached form MDB 5 must please be used to object. The form is also available on [www.demarcation.org.za](http://www.demarcation.org.za)

**MS JANE THUPANA  
CHAIRPERSON: MUNICIPAL DEMARCATION BOARD****SCHEDULE**

In terms of section 18(3) of the Local Government: Municipal Structures Act, 1998 ( Act 117 of 1998), the MEC responsible for local government has determined that the municipal council consists of 69 councillors.

After having consulted the Independent Electoral Commission, The Municipal Demarcation Board has delimited the municipality into 35 wards in terms of Schedule 1 of the Act.

The number of registered voters in each ward does not vary by more than fifteen percent from the norm. The norm was determined by dividing the total number of voters on the municipal segment of the national common voters roll, namely 131860 voters on 5 March 2014, by the number of wards in the municipality.

An overview map of the boundary of the municipality, with the boundaries of the wards within the municipality, and a map of each ward are attached. In case of a discrepancy between the map and this schedule, the map will prevail. The ward numbers, the voting districts and voting stations in each ward, and the number of voters are as follows:

**PROVINSIALE KENNISGEWING 301 VAN 2015****MUNISIPALE AFBAKENINGSRAAD :  
AFBAKENING VAN MUNISIPALE WYKE INGEVOLGE DIE WET OP  
PLAASLIKE REGERING: MUNISIPALE STRUKTURE, 1998****GT485**

Ingevolge Item 5(1) van Bylae 1 van die Wet op Plaaslike Regering: Munisipale Strukture, 1998 (Wet No. 117 van 1998) ( die Wet ) publiseer die Munisipale Afbakeningsraad hiermee sy afbakening van wyke vir die bogenaaamde munisipaliteit. Besonderhede van die afbakening is vervat in die Bylae.

Ingevolge item 5(2) van Bylae 1 van die Wet, kan enige persoon wat gegrief is deur 'n afbakening binne 14 dae vanaf publikasie van hierdie kennisgewing skriftelike besware voorlê aan:

Die Munisipale Afbakeningsraad  
Privaatsak X123  
Centurion  
0046

Faks: 086 5248643  
E-pos: wards@demarcation.org.za

Die aangehegte vorm MDB5 moet asseblief gebruik word om beswaar aan te teken. Die vorm is ook beskikbaar op [www.demarcation.org.za](http://www.demarcation.org.za)

**MS JANE THUPANA  
VOORSITTER : MUNISIPALE AFBAKENINGSRAAD****BYLAE**

Ingevolge artikel 18(3) van die Wet op Plaaslike Regering: Munisipale Strukture, 1998 (Wet 117 van 1998) het die LUR vir plaaslike regering bepaal dat die munisipale raad bestaan uit 69 raadslede.

Na oorlegpleging met die Onafhanklike Verkiesingskommissie het die Munisipale Afbakeningsraad die munisipaliteit in 35 wyke afgebaken ingevolge Bylae 1 van die Wet.

Die getal geregistreerde kiesers in elke wyk, wyk nie meer as vyftien persent van die norm af nie. Die norm is bepaal deur die getal geregistreerde kiesers op die munisipale segment van die nasionale gemeenskaplike kieserslys, naamlik 131860 kiesers op 5 Maart 2014, deur die getal wyke in die munisipaliteit te deel.

'n Oorsigkaart van die munisipale grens met die grense van die wyke binne die munisipale grens, en 'n kaart van elke wyk, is aangeheg. Ingeval van 'n verskil tussen 'n kaart en hierdie bylae, sal die kaart geld.

Die wyknommers, die stembedstrikte en stembedlokale in elke wyk, en die getal kiesers is as volg:

**Ward 1** comprises of a total of 3393 registered voters.  
**Wyk 1** bestaan uit 'n totaal van 3393 geregistreerde kiesers.  
 MIN VOTERS/KIESER 3202 NORM 3767 MAX VOTERS/KIESER 4332

VOTING DISTRICT No. STEMDISTRIK No.	VOTING STATION NAME STEMLOKAAL NAAM	NUMBER OF VOTERS GETAL KIESERS	SPLIT VD VERDEELDE SD
33290030	ITHUTENG SECONDARY SCHOOL	2805	
33290052	THUTOBOKAMOSO PRIMARY SCHOOL	588	

**Ward 2** comprises of a total of 4332 registered voters.  
**Wyk 2** bestaan uit 'n totaal van 4332 geregistreerde kiesers.  
 MIN VOTERS/KIESER 3202 NORM 3767 MAX VOTERS/KIESER 4332

VOTING DISTRICT No. STEMDISTRIK No.	VOTING STATION NAME STEMLOKAAL NAAM	NUMBER OF VOTERS GETAL KIESERS	SPLIT VD VERDEELDE SD
33260228	AVANTE LAERSKOOL	3235	Y
33260408	TVS - FINSBURY SWIMMING POOL	1097	

**Ward 3** comprises of a total of 4212 registered voters.  
**Wyk 3** bestaan uit 'n totaal van 4212 geregistreerde kiesers.  
 MIN VOTERS/KIESER 3202 NORM 3767 MAX VOTERS/KIESER 4332

VOTING DISTRICT No. STEMDISTRIK No.	VOTING STATION NAME STEMLOKAAL NAAM	NUMBER OF VOTERS GETAL KIESERS	SPLIT VD VERDEELDE SD
33260228	AVANTE LAERSKOOL	601	Y
33260116	SETHOLELA PRIMARY SCHOOL	1827	
33260284	TVS RANDPOORT VILLAS	1784	

**Ward 4** comprises of a total of 4209 registered voters.  
**Wyk 4** bestaan uit 'n totaal van 4209 geregistreerde kiesers.  
 MIN VOTERS/KIESER 3202 NORM 3767 MAX VOTERS/KIESER 4332

VOTING DISTRICT No. STEMDISTRIK No.	VOTING STATION NAME STEMLOKAAL NAAM	NUMBER OF VOTERS GETAL KIESERS	SPLIT VD VERDEELDE SD
33260127	RANDGATE RECREATION HALL	4209	

**Ward 5** comprises of a total of 4010 registered voters.  
**Wyk 5** bestaan uit 'n totaal van 4010 geregistreerde kiesers.  
 MIN VOTERS/KIESER 3202 NORM 3767 MAX VOTERS/KIESER 4332

VOTING DISTRICT No. STEMDISTRIK No.	VOTING STATION NAME STEMLOKAAL NAAM	NUMBER OF VOTERS GETAL KIESERS	SPLIT VD VERDEELDE SD
33260183	TOEKOMSRUS COMMUNITY HALL	189	Y
33260172	OLD TOWN HALL	2619	
33260307	BANTSHO OFFICE PARK	1202	

<b>Ward 6</b>	<b>comprises of a total of</b> 4273	<b>registered voters.</b>
<b>Wyk 6</b>	<b>bestaan uit 'n totaal van</b> 4273	<b>geregistreerde kiesers.</b>
MIN VOTERS/KIESER	3202	NORM 3767
		MAX VOTERS/KIESER 4332

VOTING DISTRICT No.	VOTING STATION NAME	NUMBER OF VOTERS	SPLIT VD
STEMDISTRIK No.	STEMLOKAAL NAAM	GETAL KIESERS	VERDEELDE SD
33260149	SHOW HALL	2179	
33260161	RANDFONTEIN LAERSKOOL	2094	Y

<b>Ward 7</b>	<b>comprises of a total of</b> 3451	<b>registered voters.</b>
<b>Wyk 7</b>	<b>bestaan uit 'n totaal van</b> 3451	<b>geregistreerde kiesers.</b>
MIN VOTERS/KIESER	3202	NORM 3767
		MAX VOTERS/KIESER 4332

VOTING DISTRICT No.	VOTING STATION NAME	NUMBER OF VOTERS	SPLIT VD
STEMDISTRIK No.	STEMLOKAAL NAAM	GETAL KIESERS	VERDEELDE SD
33260161	RANDFONTEIN LAERSKOOL	500	Y
33260330	WESTCOL RANDFONTEIN	1501	
33260363	RIEBEECK RAND HOERSKOOL	1450	

<b>Ward 8</b>	<b>comprises of a total of</b> 3593	<b>registered voters.</b>
<b>Wyk 8</b>	<b>bestaan uit 'n totaal van</b> 3593	<b>geregistreerde kiesers.</b>
MIN VOTERS/KIESER	3202	NORM 3767
		MAX VOTERS/KIESER 4332

VOTING DISTRICT No.	VOTING STATION NAME	NUMBER OF VOTERS	SPLIT VD
STEMDISTRIK No.	STEMLOKAAL NAAM	GETAL KIESERS	VERDEELDE SD
33260352	HOMELAKE WESTCOL COLLEGE	751	
33260183	TOEKOMSRUS COMMUNITY HALL	1900	Y
33260239	BHONGWENI HOSTEL	942	

<b>Ward 9</b>	<b>comprises of a total of</b> 4143	<b>registered voters.</b>
<b>Wyk 9</b>	<b>bestaan uit 'n totaal van</b> 4143	<b>geregistreerde kiesers.</b>
MIN VOTERS/KIESER	3202	NORM 3767
		MAX VOTERS/KIESER 4332

VOTING DISTRICT No.	VOTING STATION NAME	NUMBER OF VOTERS	SPLIT VD
STEMDISTRIK No.	STEMLOKAAL NAAM	GETAL KIESERS	VERDEELDE SD
33260138	RANDFONTEIN PRIMARY SCHOOL	2164	
33260329	RANDFONTEIN HIGH SCHOOL	1213	
33290074	MABLOMONG INTERMEDIATE SCHOOL	766	

<b>Ward 10</b>	<b>comprises of a total of</b> 3430	<b>registered voters.</b>
<b>Wyk 10</b>	<b>bestaan uit 'n totaal van</b> 3430	<b>geregistreerde kiesers.</b>
MIN VOTERS/KIESER	3202	NORM 3767
		MAX VOTERS/KIESER 4332

VOTING DISTRICT No.	VOTING STATION NAME	NUMBER OF VOTERS	SPLIT VD
STEMDISTRIK No.	STEMLOKAAL NAAM	GETAL KIESERS	VERDEELDE SD

33260194	PENTECOSTAL CHURCH	300	Y
33260206	HARTZ PRIMERE SKOOL	3130	

**Ward 11** comprises of a total of 3532 registered voters.  
**Wyk 11** bestaan uit 'n totaal van 3532 geregistreerde kiesers.  
 MIN VOTERS/KIESER 3202 NORM 3767 MAX VOTERS/KIESER 4332

VOTING DISTRICT No. STEMDISTRIK No.	VOTING STATION NAME STEMLOKAAL NAAM	NUMBER OF VOTERS GETAL KIESERS	SPLIT VD VERDEELDE SD
33260015	MOHLAKANO PRIMARY SCHOOL	2507	
33260341	TVS MOHLAKENG EXT 11	1025	

**Ward 12** comprises of a total of 3760 registered voters.  
**Wyk 12** bestaan uit 'n totaal van 3760 geregistreerde kiesers.  
 MIN VOTERS/KIESER 3202 NORM 3767 MAX VOTERS/KIESER 4332

VOTING DISTRICT No. STEMDISTRIK No.	VOTING STATION NAME STEMLOKAAL NAAM	NUMBER OF VOTERS GETAL KIESERS	SPLIT VD VERDEELDE SD
33260273	PLOT 27	570	
33260251	TENT (ZENZELE ZCC)	1689	
33260262	TVS - ZENZELE 2	1501	

**Ward 13** comprises of a total of 3418 registered voters.  
**Wyk 13** bestaan uit 'n totaal van 3418 geregistreerde kiesers.  
 MIN VOTERS/KIESER 3202 NORM 3767 MAX VOTERS/KIESER 4332

VOTING DISTRICT No. STEMDISTRIK No.	VOTING STATION NAME STEMLOKAAL NAAM	NUMBER OF VOTERS GETAL KIESERS	SPLIT VD VERDEELDE SD
33260374	OPPOSITE BUNDU INN (TENT)	374	
33260419	TVS -CRN SEME & MALEKE	500	Y
33260295	MOHLAKENG ARTS AND CULTURE	2544	

**Ward 14** comprises of a total of 3278 registered voters.  
**Wyk 14** bestaan uit 'n totaal van 3278 geregistreerde kiesers.  
 MIN VOTERS/KIESER 3202 NORM 3767 MAX VOTERS/KIESER 4332

VOTING DISTRICT No. STEMDISTRIK No.	VOTING STATION NAME STEMLOKAAL NAAM	NUMBER OF VOTERS GETAL KIESERS	SPLIT VD VERDEELDE SD
33290063	TVS - MOHLAKENG EXT 7	3278	

**Ward 15** comprises of a total of 4088 registered voters.  
**Wyk 15** bestaan uit 'n totaal van 4088 geregistreerde kiesers.  
 MIN VOTERS/KIESER 3202 NORM 3767 MAX VOTERS/KIESER 4332

VOTING DISTRICT No. STEMDISTRIK No.	VOTING STATION NAME STEMLOKAAL NAAM	NUMBER OF VOTERS GETAL KIESERS	SPLIT VD VERDEELDE SD
--	--	-----------------------------------	--------------------------



33260240	THUTO-LEHAKWE SECONDARY SCHOOL	1599	
33260318	TEMPORARY VOTING STATION (MOHLAKENG EXT 4 K	1908	
33260385	TVS SITE OFFICE MOHLAKENG EXT 5	581	Y

**Ward 16** comprises of a total of 4082 registered voters.  
**Wyk 16** bestaan uit 'n totaal van 4082 geregistreerde kiesers.

MIN VOTERS/KIESER 3202 NORM 3767 MAX VOTERS/KIESER 4332

VOTING DISTRICT No. STEMDISTRIK No.	VOTING STATION NAME STEMLOKAAL NAAM	NUMBER OF VOTERS GETAL KIESERS	SPLIT VD VERDEELDE SD
33260385	TVS SITE OFFICE MOHLAKENG EXT 5	400	Y
33260059	SEDIMOSANG PRIMARY SCHOOL	1675	
33260396	TVS MANDELA PARK	1042	
33260105	TSWELELO PUBLIC SCHOOL	965	Y

**Ward 17** comprises of a total of 3830 registered voters.  
**Wyk 17** bestaan uit 'n totaal van 3830 geregistreerde kiesers.

MIN VOTERS/KIESER 3202 NORM 3767 MAX VOTERS/KIESER 4332

VOTING DISTRICT No. STEMDISTRIK No.	VOTING STATION NAME STEMLOKAAL NAAM	NUMBER OF VOTERS GETAL KIESERS	SPLIT VD VERDEELDE SD
33270308	WATERWORKS RECREATION CENTRE (TVS)	925	
33270184	ZUURBEKOM COMMUNITY CENTRE	2379	
33270230	COOKE 3 HOSTEL	526	

**Ward 18** comprises of a total of 3734 registered voters.  
**Wyk 18** bestaan uit 'n totaal van 3734 geregistreerde kiesers.

MIN VOTERS/KIESER 3202 NORM 3767 MAX VOTERS/KIESER 4332

VOTING DISTRICT No. STEMDISTRIK No.	VOTING STATION NAME STEMLOKAAL NAAM	NUMBER OF VOTERS GETAL KIESERS	SPLIT VD VERDEELDE SD
33260048	PHANDULWAZI PRIMARY SCHOOL	1322	
33260037	MATLAPANENG PUBLIC SCHOOL	2412	

**Ward 19** comprises of a total of 3282 registered voters.  
**Wyk 19** bestaan uit 'n totaal van 3282 geregistreerde kiesers.

MIN VOTERS/KIESER 3202 NORM 3767 MAX VOTERS/KIESER 4332

VOTING DISTRICT No. STEMDISTRIK No.	VOTING STATION NAME STEMLOKAAL NAAM	NUMBER OF VOTERS GETAL KIESERS	SPLIT VD VERDEELDE SD
33290085	LUKHANYO HIGH SCHOOL.	1156	
33260419	TVS -CRN SEME & MALEKE	616	Y
33260026	MALERATO PUBLIC SCHOOL	1510	

**Ward 20** comprises of a total of 3478 registered voters.  
**Wyk 20** bestaan uit 'n totaal van 3478 geregistreerde kiesers.  
 MIN VOTERS/KIESER 3202 NORM 3767 MAX VOTERS/KIESER 4332

VOTING DISTRICT No. STEMDISTRIK No.	VOTING STATION NAME STEMLOKAAL NAAM	NUMBER OF VOTERS GETAL KIESERS	SPLIT VD VERDEELDE SD
33260194	PENTECOSTAL CHURCH	1522	Y
33260217	TOEKOMSRUS PRIMARY SCHOOL	1956	

**Ward 21** comprises of a total of 3746 registered voters.  
**Wyk 21** bestaan uit 'n totaal van 3746 geregistreerde kiesers.  
 MIN VOTERS/KIESER 3202 NORM 3767 MAX VOTERS/KIESER 4332

VOTING DISTRICT No. STEMDISTRIK No.	VOTING STATION NAME STEMLOKAAL NAAM	NUMBER OF VOTERS GETAL KIESERS	SPLIT VD VERDEELDE SD
33260060	METHODIST CHURCH OF SOUTH AFRICA	1932	
33260071	RAMOSA HALL	1814	

**Ward 22** comprises of a total of 3279 registered voters.  
**Wyk 22** bestaan uit 'n totaal van 3279 geregistreerde kiesers.  
 MIN VOTERS/KIESER 3202 NORM 3767 MAX VOTERS/KIESER 4332

VOTING DISTRICT No. STEMDISTRIK No.	VOTING STATION NAME STEMLOKAAL NAAM	NUMBER OF VOTERS GETAL KIESERS	SPLIT VD VERDEELDE SD
33260105	TSWELELO PUBLIC SCHOOL	600	Y
33260093	ELIZABETH SOKHELA CRECHE	2679	

**Ward 23** comprises of a total of 4037 registered voters.  
**Wyk 23** bestaan uit 'n totaal van 4037 geregistreerde kiesers.  
 MIN VOTERS/KIESER 3202 NORM 3767 MAX VOTERS/KIESER 4332

VOTING DISTRICT No. STEMDISTRIK No.	VOTING STATION NAME STEMLOKAAL NAAM	NUMBER OF VOTERS GETAL KIESERS	SPLIT VD VERDEELDE SD
33270241	WELFARE ROOM (NO 1 HOSTEL)	1279	Y
33270049	KLOOF COUNTRY CLUB	2758	

**Ward 24** comprises of a total of 3998 registered voters.  
**Wyk 24** bestaan uit 'n totaal van 3998 geregistreerde kiesers.  
 MIN VOTERS/KIESER 3202 NORM 3767 MAX VOTERS/KIESER 4332

VOTING DISTRICT No. STEMDISTRIK No.	VOTING STATION NAME STEMLOKAAL NAAM	NUMBER OF VOTERS GETAL KIESERS	SPLIT VD VERDEELDE SD
33270038	ITUMELENG LSEN SCHOOL	1480	
33270128	TVS WESTONARIA CBD	2518	

**Ward 25** comprises of a total of 3864 registered voters.  
**Wyk 25** bestaan uit 'n totaal van 3864 geregistreerde kiesers.  
 MIN VOTERS/KIESER 3202 NORM 3767 MAX VOTERS/KIESER 4332

VOTING DISTRICT No. STEMDISTRIK No.	VOTING STATION NAME STEMLOKAAL NAAM	NUMBER OF VOTERS GETAL KIESERS	SPLIT VD VERDEELDE SD
33270016	LAERSKOOL VENTERSPOST	1005	
33290041	VLEIKOP GENERAL DEALER (TENT)	816	
33270229	LIBANON RECREATION CLUB	2043	

**Ward 26** comprises of a total of 4299 registered voters.  
**Wyk 26** bestaan uit 'n totaal van 4299 geregistreerde kiesers.  
 MIN VOTERS/KIESER 3202 NORM 3767 MAX VOTERS/KIESER 4332

VOTING DISTRICT No. STEMDISTRIK No.	VOTING STATION NAME STEMLOKAAL NAAM	NUMBER OF VOTERS GETAL KIESERS	SPLIT VD VERDEELDE SD
33270027	WESTONARIA PRIMARY SCHOOL	2641	
33270050	WESTERN AREAS PRIMARY MINE SCHOOL	893	
33270285	MODDERFONTEIN PPRIMARY SCHOOL	765	

**Ward 27** comprises of a total of 4072 registered voters.  
**Wyk 27** bestaan uit 'n totaal van 4072 geregistreerde kiesers.  
 MIN VOTERS/KIESER 3202 NORM 3767 MAX VOTERS/KIESER 4332

VOTING DISTRICT No. STEMDISTRIK No.	VOTING STATION NAME STEMLOKAAL NAAM	NUMBER OF VOTERS GETAL KIESERS	SPLIT VD VERDEELDE SD
33270252	SIMUNYE MULTIPURPOSE DEVELOPMENT CENTRE	3248	
33270319	SIMUNYE LIBRARY	824	

**Ward 28** comprises of a total of 4127 registered voters.  
**Wyk 28** bestaan uit 'n totaal van 4127 geregistreerde kiesers.  
 MIN VOTERS/KIESER 3202 NORM 3767 MAX VOTERS/KIESER 4332

VOTING DISTRICT No. STEMDISTRIK No.	VOTING STATION NAME STEMLOKAAL NAAM	NUMBER OF VOTERS GETAL KIESERS	SPLIT VD VERDEELDE SD
33270263	TVS - SIMUNYE 2&2 SOCCERFIELD	1718	
33270320	SIMUNYE EXTENTION 4 PRIMARY SCHOOL	1394	
33270331	TVS SIMUNYE RAILWAY LINE	1015	

**Ward 29** comprises of a total of 3292 registered voters.  
**Wyk 29** bestaan uit 'n totaal van 3292 geregistreerde kiesers.  
 MIN VOTERS/KIESER 3202 NORM 3767 MAX VOTERS/KIESER 4332

VOTING DISTRICT No. STEMDISTRIK No.	VOTING STATION NAME STEMLOKAAL NAAM	NUMBER OF VOTERS GETAL KIESERS	SPLIT VD VERDEELDE SD
--	--	-----------------------------------	--------------------------

33270162	TVS (HOLOMISA NEXT TO SEWERAGE)	1854
33270139	TEMPORARY VOTING STATION (SPOOKTOWN)	1438

**Ward 30** comprises of a total of 4106 registered voters.  
**Wyk 30** bestaan uit 'n totaal van 4106 geregistreerde kiesers.  
 MIN VOTERS/KIESER 3202 NORM 3767 MAX VOTERS/KIESER 4332

VOTING DISTRICT No. STEMDISTRIK No.	VOTING STATION NAME STEMLOKAAL NAAM	NUMBER OF VOTERS GETAL KIESERS	SPLIT VD VERDEELDE SD
33270218	LEEUDOORN MINE HOSTEL COMPLEX	832	
33270353	KALABASFONTEIN PRIMARY SCHOOL	41	
33270296	THUSANANG VILLAGE CENTRE	833	
33270195	MIM HALL (OLD ENDULENI KITCHEN)	1400	
33270241	WELFARE ROOM (NO 1 HOSTEL)	1000	Y

**Ward 31** comprises of a total of 3833 registered voters.  
**Wyk 31** bestaan uit 'n totaal van 3833 geregistreerde kiesers.  
 MIN VOTERS/KIESER 3202 NORM 3767 MAX VOTERS/KIESER 4332

VOTING DISTRICT No. STEMDISTRIK No.	VOTING STATION NAME STEMLOKAAL NAAM	NUMBER OF VOTERS GETAL KIESERS	SPLIT VD VERDEELDE SD
33270140	BEKKERSDAL DEVELOPMENT HUB	2531	
33270342	TVS XUMA STREET	1302	

**Ward 32** comprises of a total of 3700 registered voters.  
**Wyk 32** bestaan uit 'n totaal van 3700 geregistreerde kiesers.  
 MIN VOTERS/KIESER 3202 NORM 3767 MAX VOTERS/KIESER 4332

VOTING DISTRICT No. STEMDISTRIK No.	VOTING STATION NAME STEMLOKAAL NAAM	NUMBER OF VOTERS GETAL KIESERS	SPLIT VD VERDEELDE SD
33270083	KGOTHALANG HIGH SCHOOL	2386	
33270094	MAPUTLE PRIMARY SCHOOL	1314	

**Ward 33** comprises of a total of 3450 registered voters.  
**Wyk 33** bestaan uit 'n totaal van 3450 geregistreerde kiesers.  
 MIN VOTERS/KIESER 3202 NORM 3767 MAX VOTERS/KIESER 4332

VOTING DISTRICT No. STEMDISTRIK No.	VOTING STATION NAME STEMLOKAAL NAAM	NUMBER OF VOTERS GETAL KIESERS	SPLIT VD VERDEELDE SD
33270207	COOKE 2 HOSTEL	387	
33270072	AME CHURCH	1437	
33290096	COOKE 1 - MINE HOSTEL HALL	267	
33270061	TAXI RANK HALL (OPPOSITE PAUL NEL HALL)	1359	

<b>Ward 34</b>	<b>comprises of a total of</b>	<b>3301</b>	<b>registered voters.</b>
<b>Wyk 34</b>	<b>bestaan uit 'n totaal van</b>	<b>3301</b>	<b>geregistreerde kiesers.</b>
<b>MIN VOTERS/KIESER</b>	<b>3202</b>	<b>NORM</b>	<b>3767</b>
			<b>MAX VOTERS/KIESER 4332</b>

<b>VOTING DISTRICT No.</b>	<b>VOTING STATION NAME</b>	<b>NUMBER OF VOTERS</b>	<b>SPLIT VD</b>
<b>STEMDISTRIK No.</b>	<b>STEMLOKAAL NAAM</b>	<b>GETAL KIESERS</b>	<b>VERDEELDE SD</b>
33270151	TEMPORARY VOTING STATION (THAMBO BASE SECTI	1838	
33270274	TVS WINNIE SECTION.	1463	

<b>Ward 35</b>	<b>comprises of a total of</b>	<b>3228</b>	<b>registered voters.</b>
<b>Wyk 35</b>	<b>bestaan uit 'n totaal van</b>	<b>3228</b>	<b>geregistreerde kiesers.</b>
<b>MIN VOTERS/KIESER</b>	<b>3202</b>	<b>NORM</b>	<b>3767</b>
			<b>MAX VOTERS/KIESER 4332</b>

<b>VOTING DISTRICT No.</b>	<b>VOTING STATION NAME</b>	<b>NUMBER OF VOTERS</b>	<b>SPLIT VD</b>
<b>STEMDISTRIK No.</b>	<b>STEMLOKAAL NAAM</b>	<b>GETAL KIESERS</b>	<b>VERDEELDE SD</b>
33270106	IPELENG PRIMARY SCHOOL	1587	
33270173	TEMPORARY VOTING STATION (THAMBO SOCCER FIE	1641	

**FORM/VORM MDB5**

**WARD DELIMITATION/**

**WYKSAFBAKENING**

**OBJECTION IN TERMS OF ITEM 5(2) OF SCHEDULE 1 TO THE LOCAL GOVERNMENT:  
MUNICIPAL STRUCTURES ACT, 1998**

**BESWAAR INGEVOLGE ITEM 5(2) VAN BYLAE 1 VAN DIE WET OP PLAASLIKE REGERING:  
MUNISIPALE STRUKTURE, 1998**

**Name of municipality/ Naam van Munisipaliteit :.....**

**Code/Kode :.....**

**Name of aggrieved person/institution/Naam van beswaarde persoon/instelling :  
.....**

**Contact person in case of an institution/ Kontak persoon in geval van 'n instelling:  
.....**

**Address/Adres:.....**

**Tel. number/ Tel. nommer:.....Cell number/ Selfoonnommer: .....**

**Email address:.....**

PLEASE USE ADDITIONAL PAGE SHOULD THE ALTERNATIVE PROPOSALS BE MORE THAN THE FOLLOWING SPACE AVAILABLE.

I request the Municipal Demarcation Board to consider the following alternative proposals/ Ek versoek die Munisipale Afbakeningsraad om die volgende alternatiewe voorstelle te oorweeg:



Ward number/ Wyk nommer	The ward should comprise of the following voting districts (Provide voting district number and the number of voters in brackets e.g. VD1123456(1500)+VD345678(2500)=4000)/  Die wyk moet bestaan uit die volgende stemdistrikte: (Voorsien die stemdistriknommer en die getal geregistreerde kiesers as volg VD1123456(1500)+VD345678(2500)=4000)	Motivation /Motivering

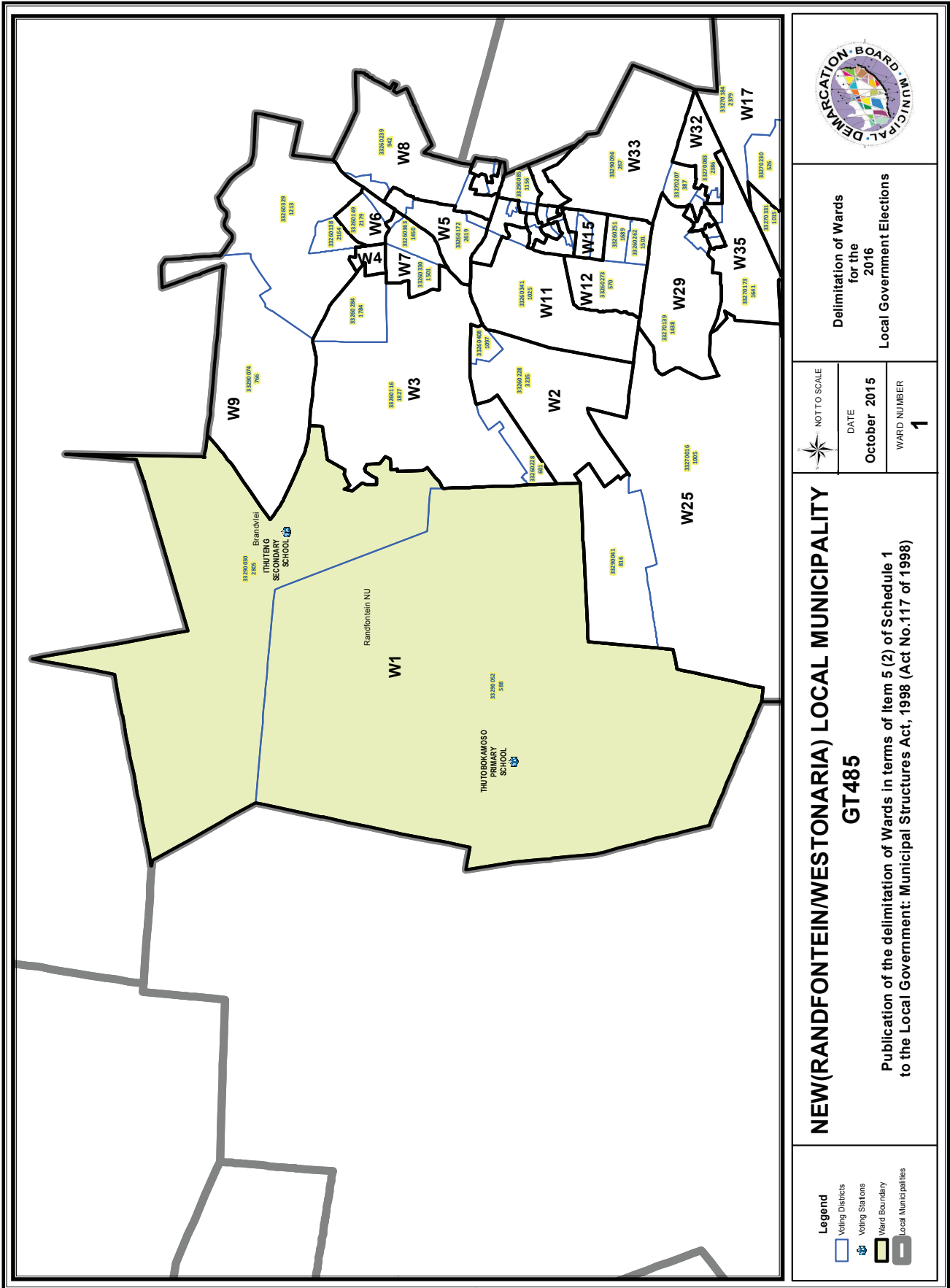
I confirm that/ Ek bevestig dat:

- each cluster of voting districts form a contiguous ward/ die saamgevoegde stemdistrikte vorm 'n aaneenlopende wyk;
- the number of voters in each ward fall within the minimum and maximum of voters allowed per ward/ die getal kiesers in elke wyk is binne die minimum en maksimum getal wat per wyk toegelaat word;
- the proposed ward boundaries comply, in general, with the criteria/ die voorgestelde wyke voldoen in die algemeen aan die kriteria.

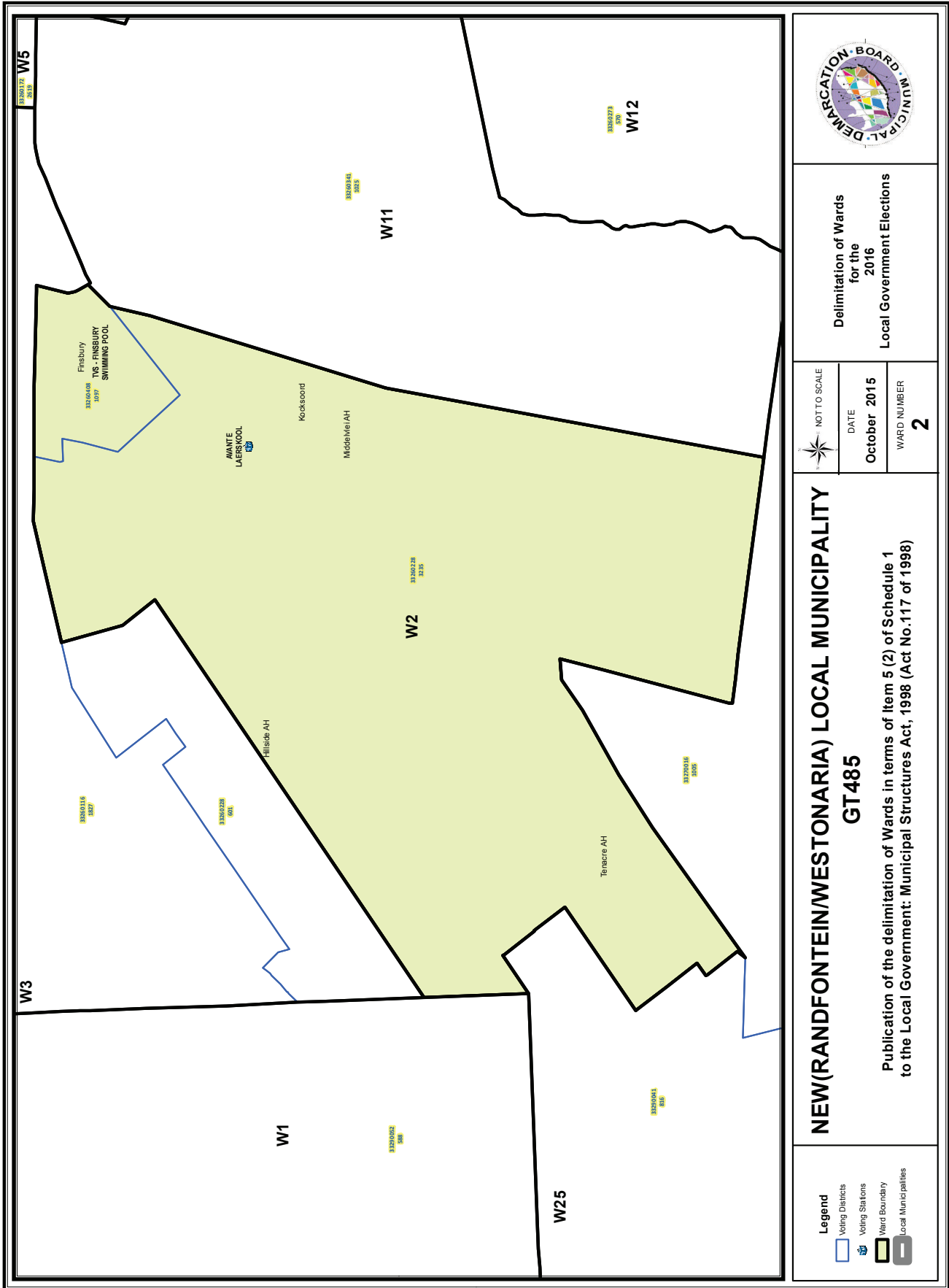
\_\_\_\_\_  
SIGNATURE

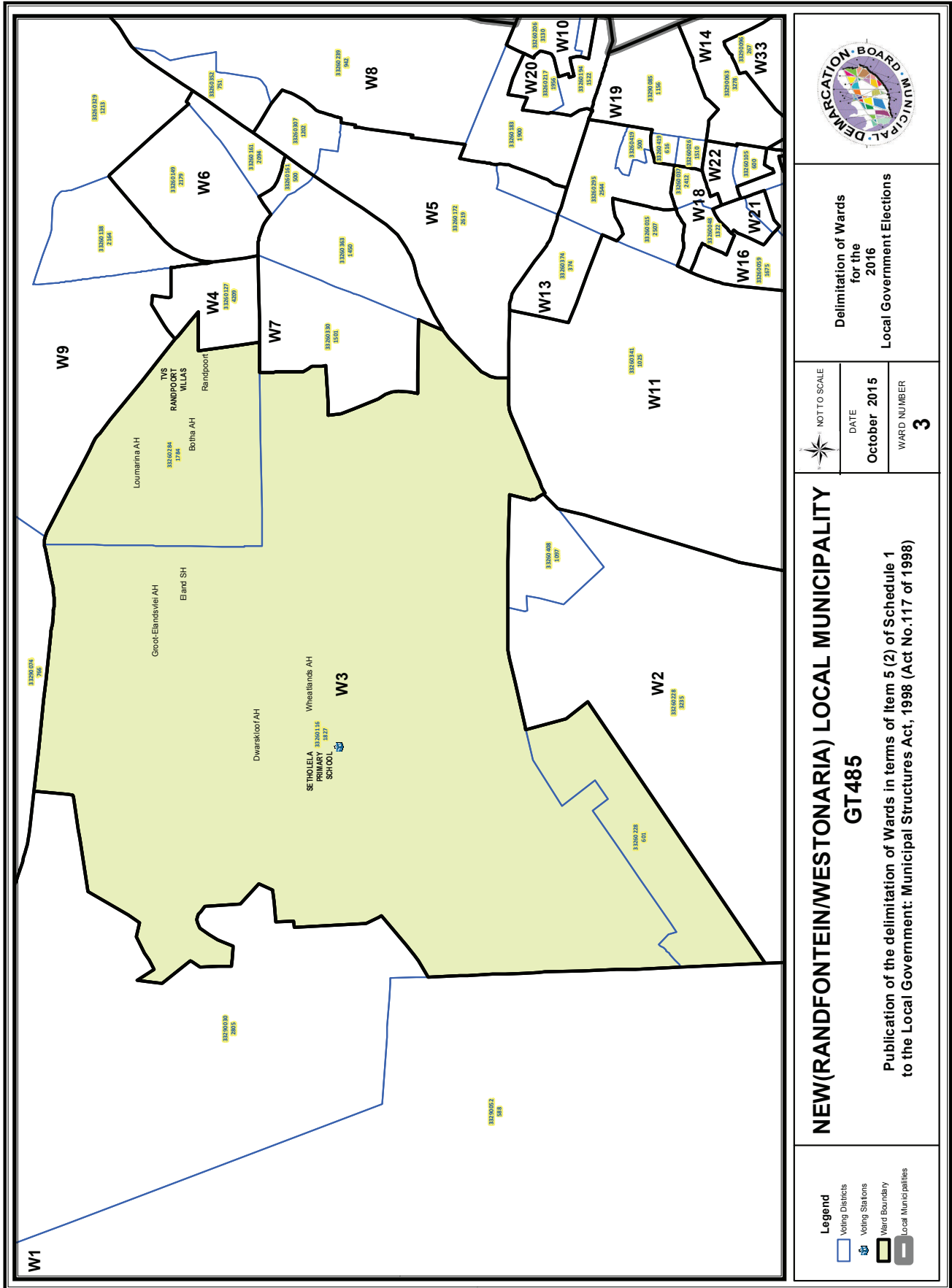
\_\_\_\_\_  
NAME AND SURNAME

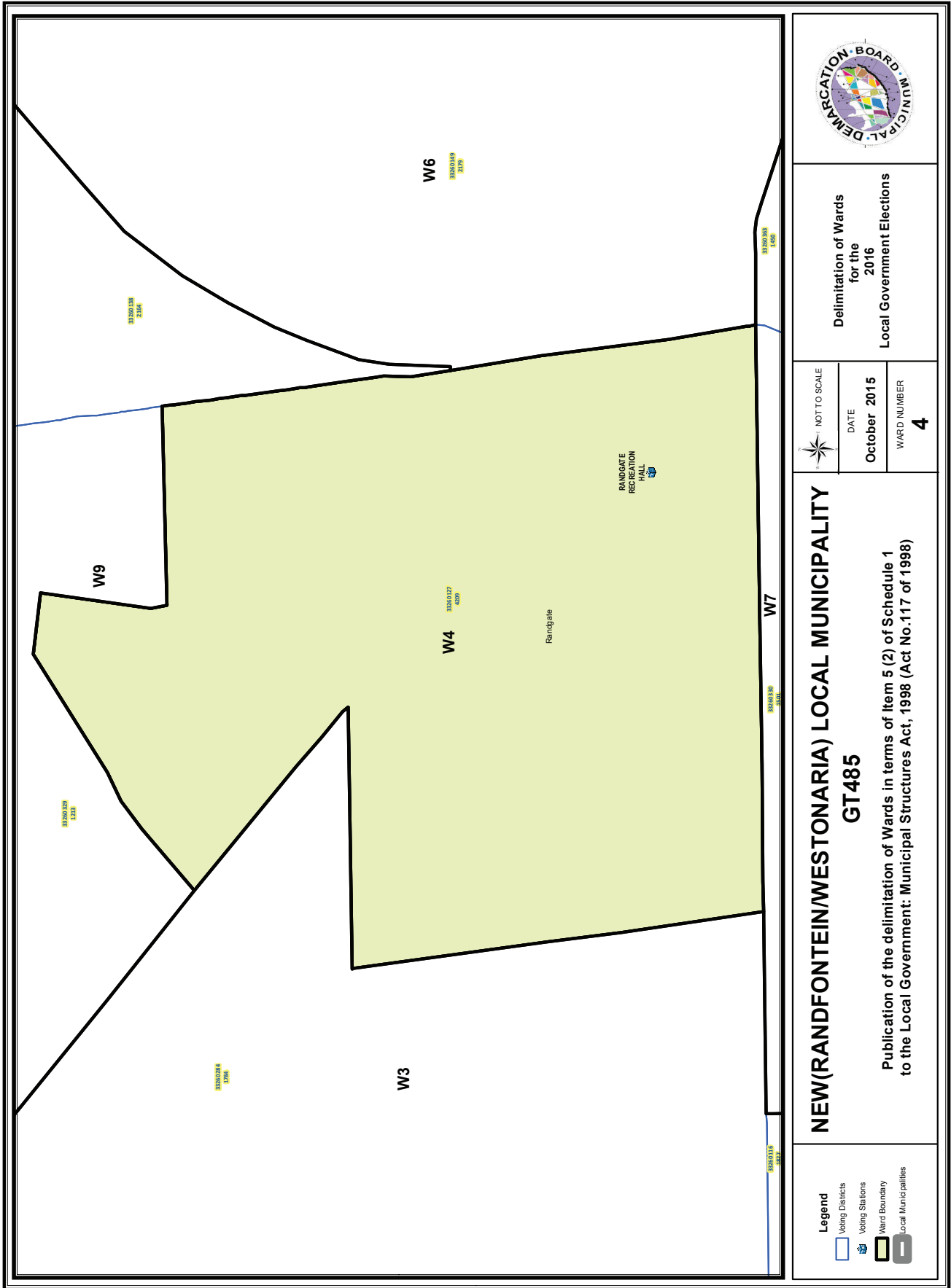
\_\_\_\_\_  
DATE

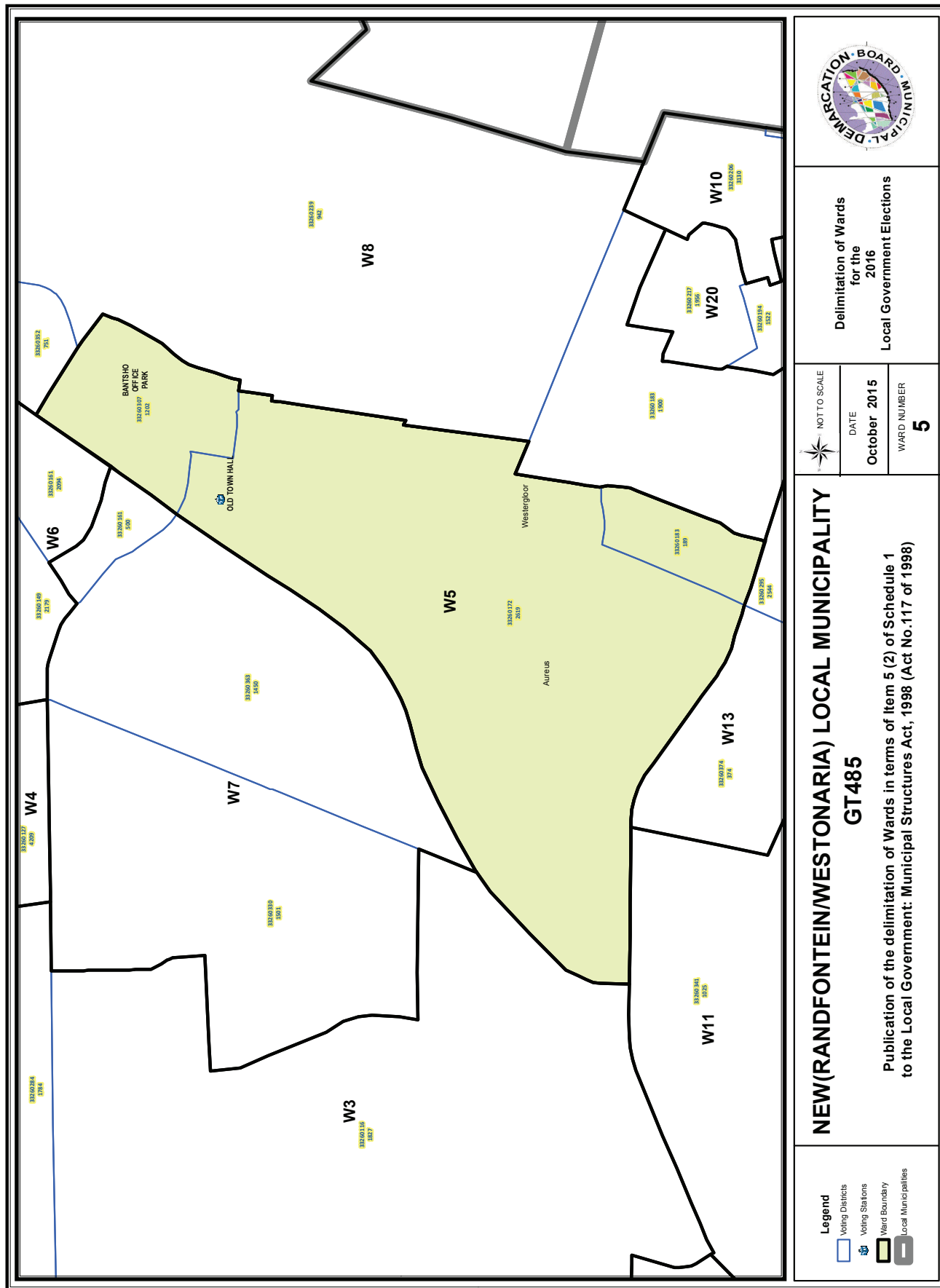


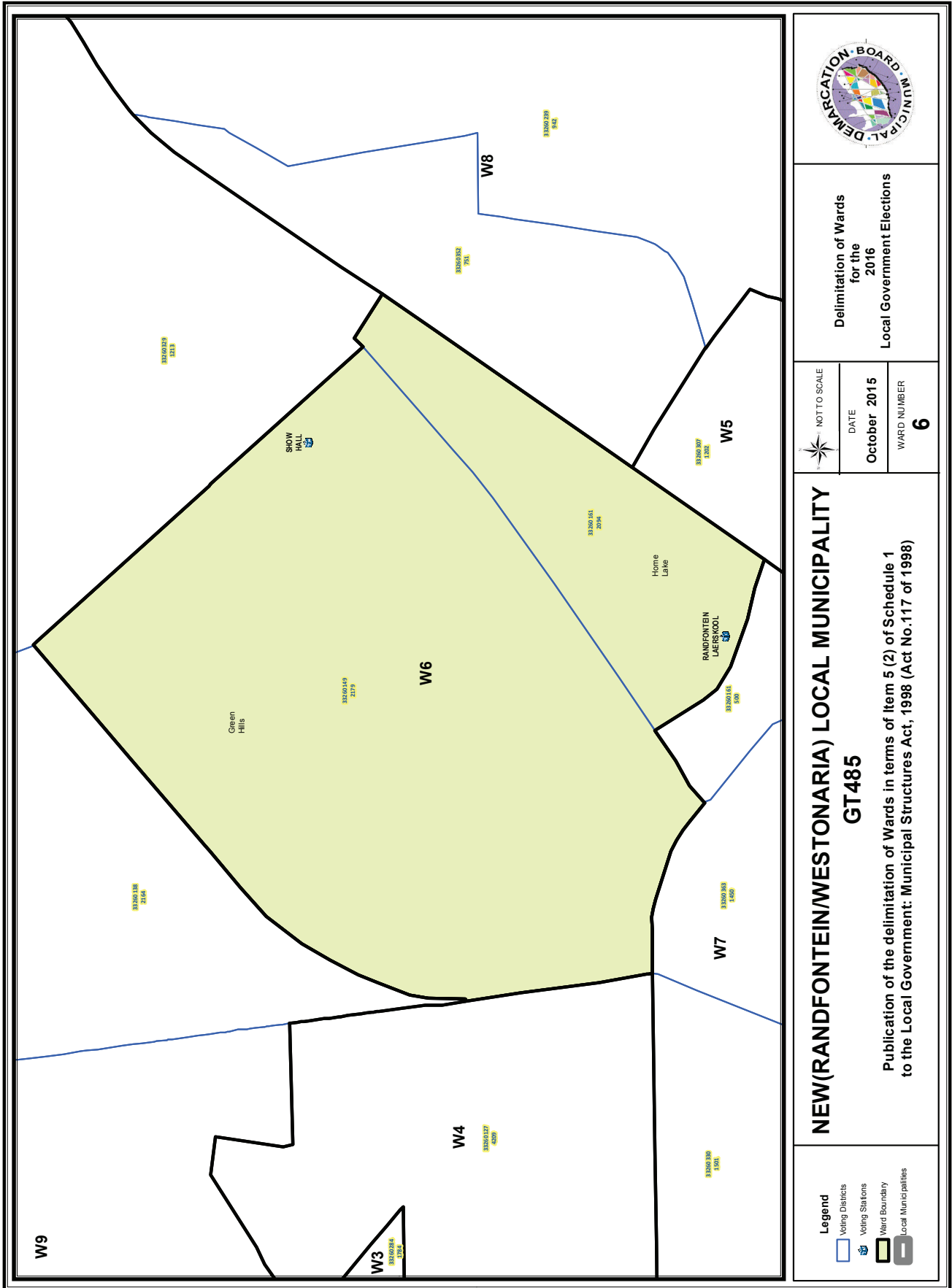


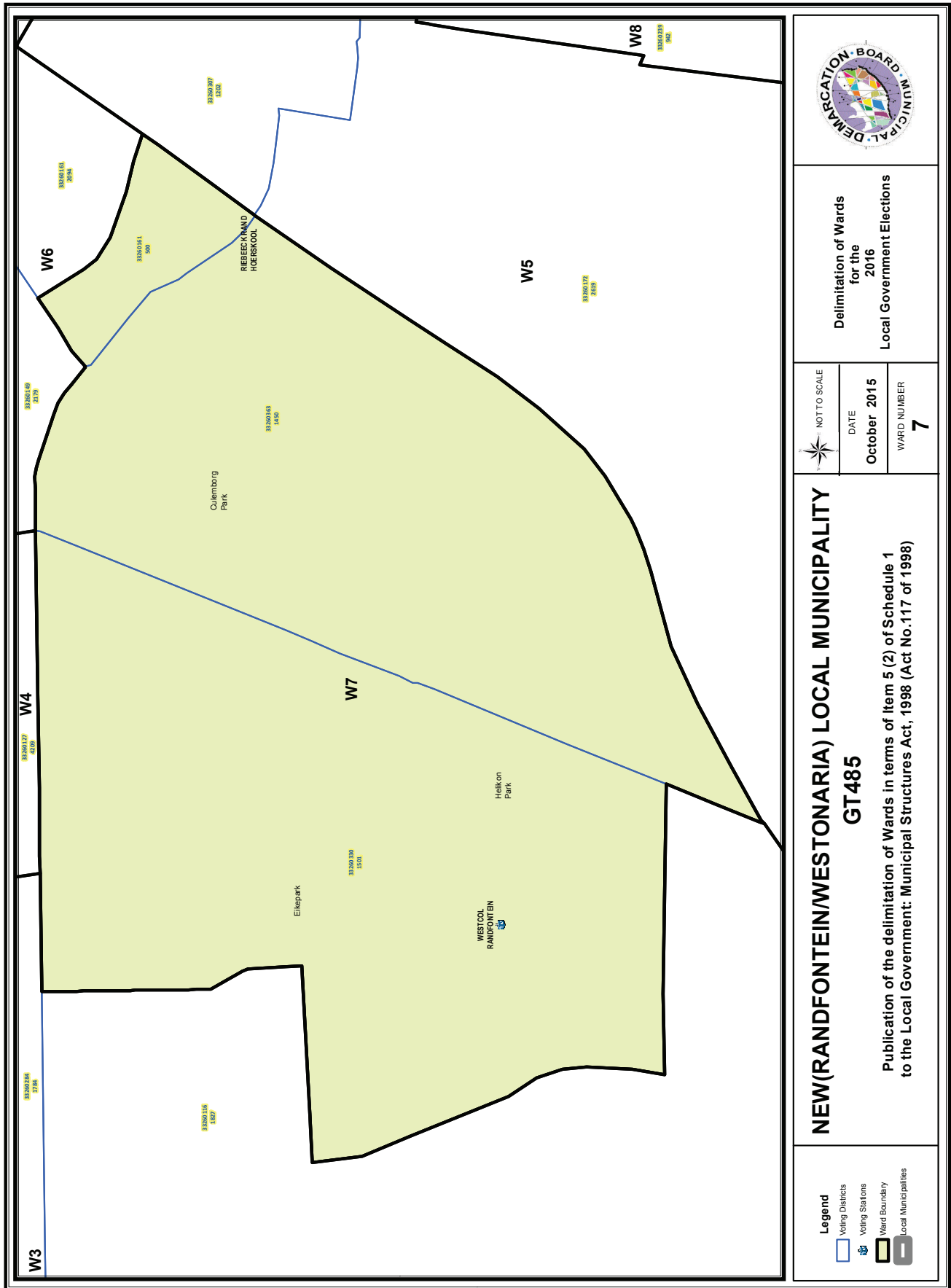










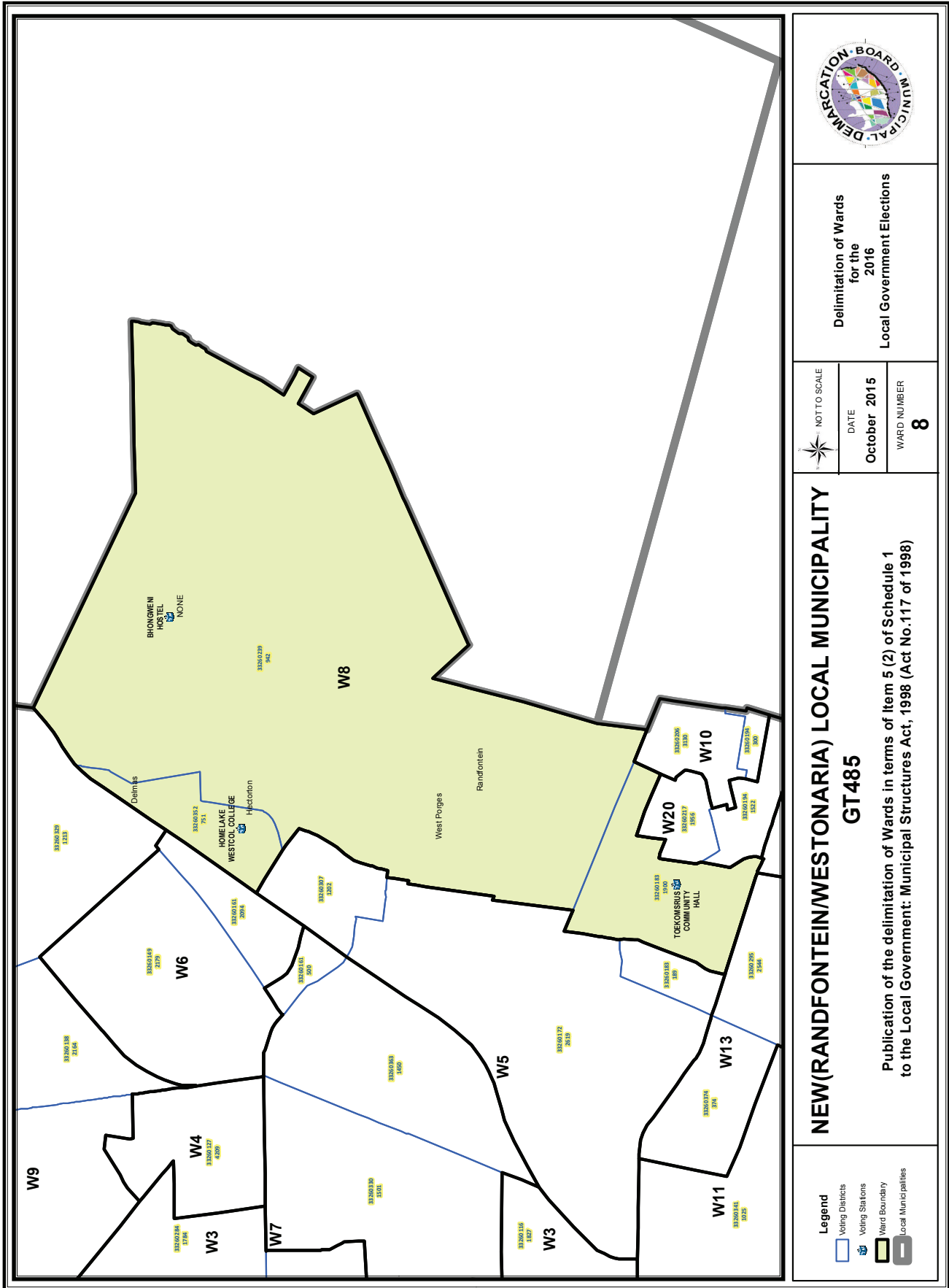


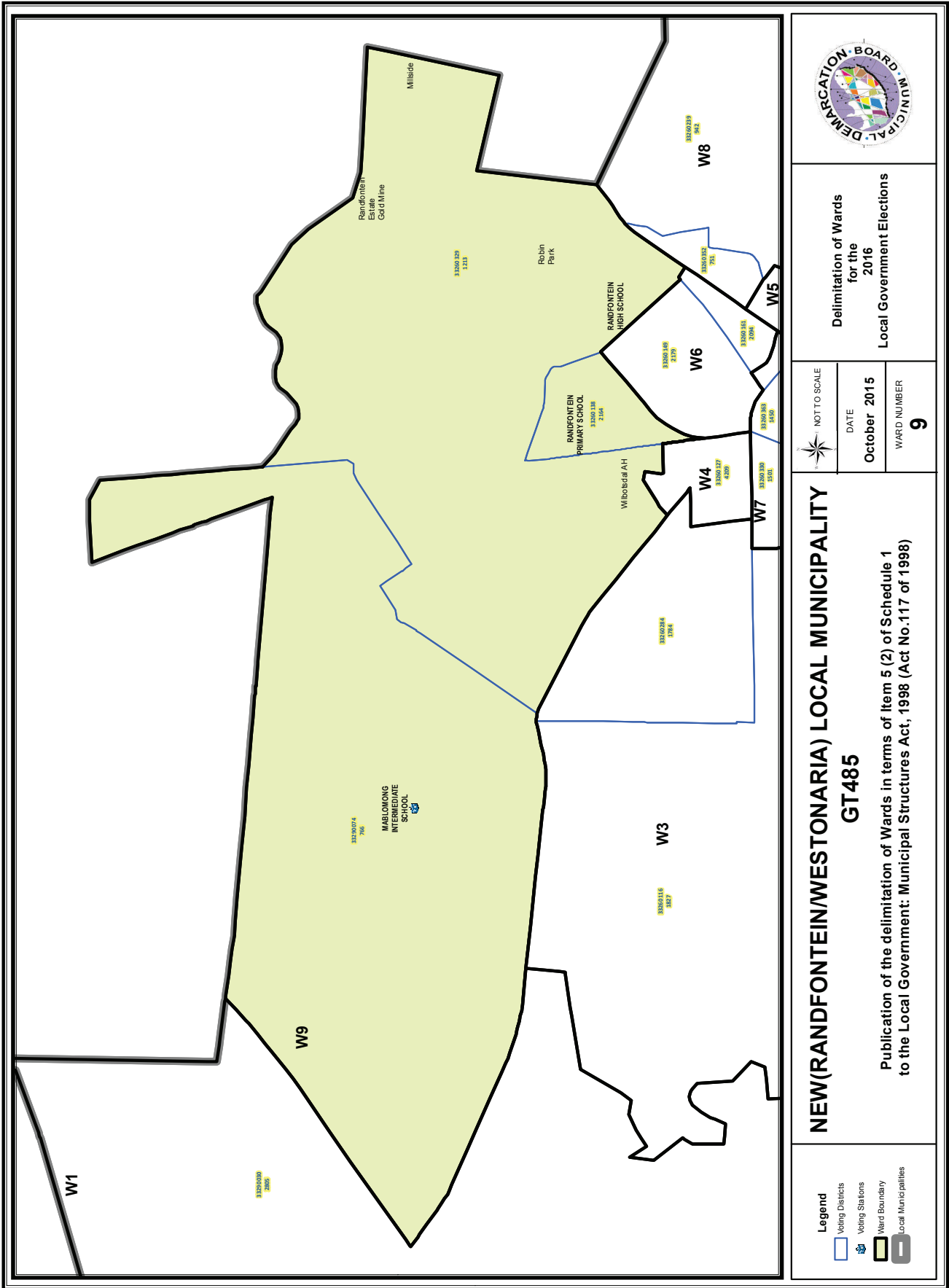
**Delimitation of Wards for the 2016 Local Government Elections**

NOT TO SCALE  
 DATE: **October 2015**  
 WARD NUMBER: **7**

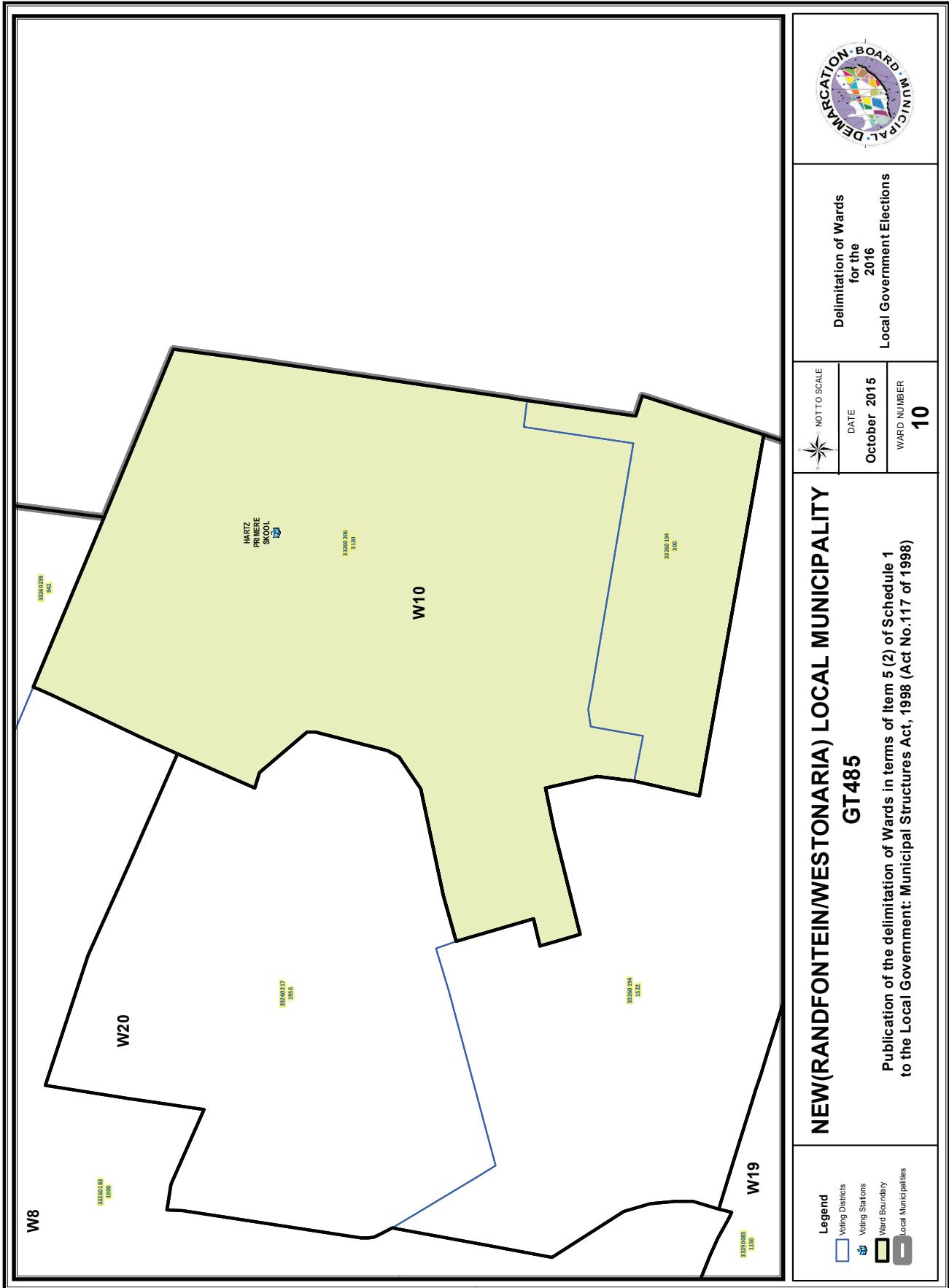
**NEW(RANDFONTEIN/WESTONARIA) LOCAL MUNICIPALITY GT485**  
 Publication of the delimitation of Wards in terms of item 5 (2) of Schedule 1 to the Local Government: Municipal Structures Act, 1998 (Act No.117 of 1998)

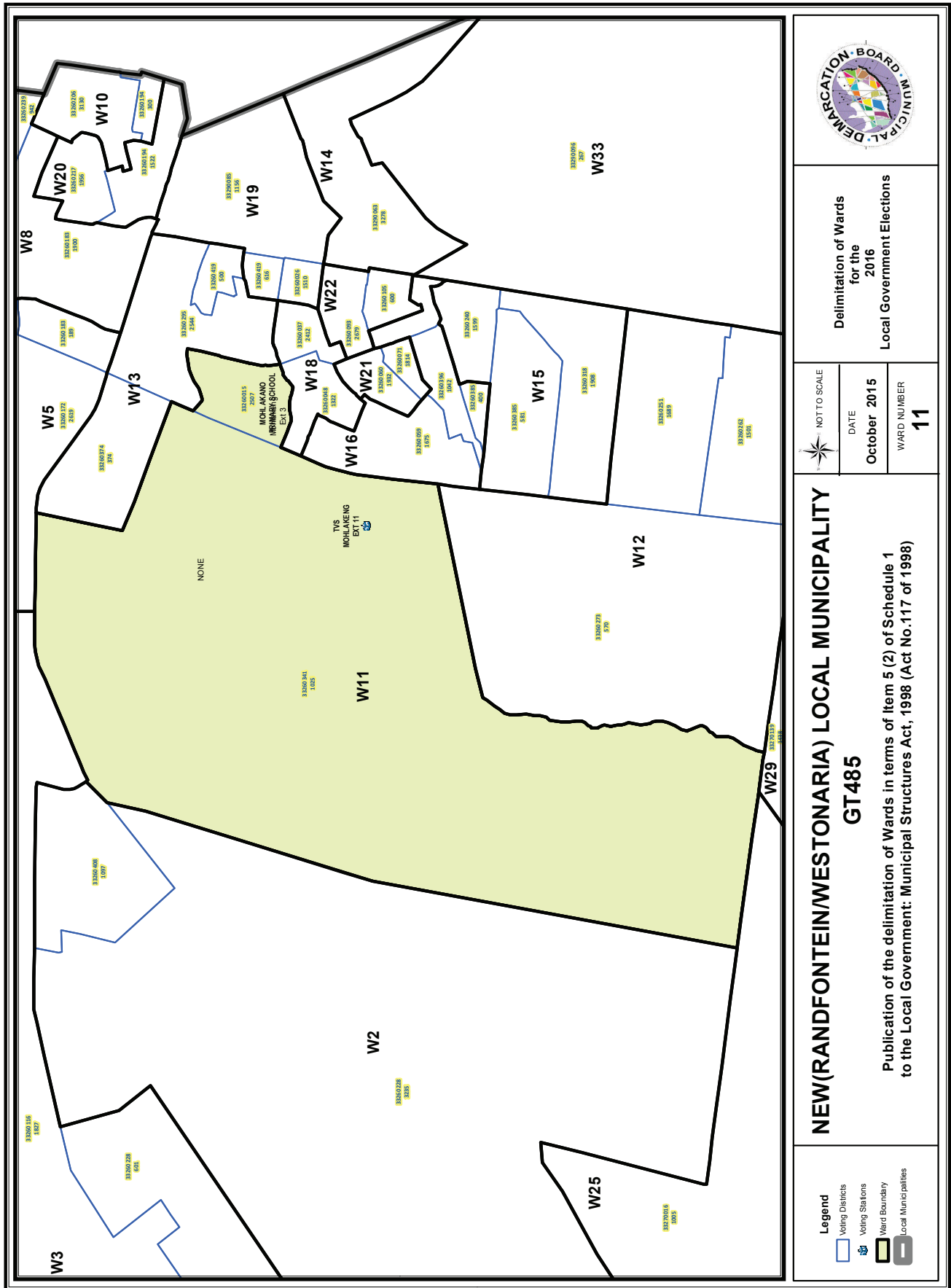
**Legend**  
 Voting Districts  
 Voting Stations  
 Ward Boundary  
 Local Municipalities









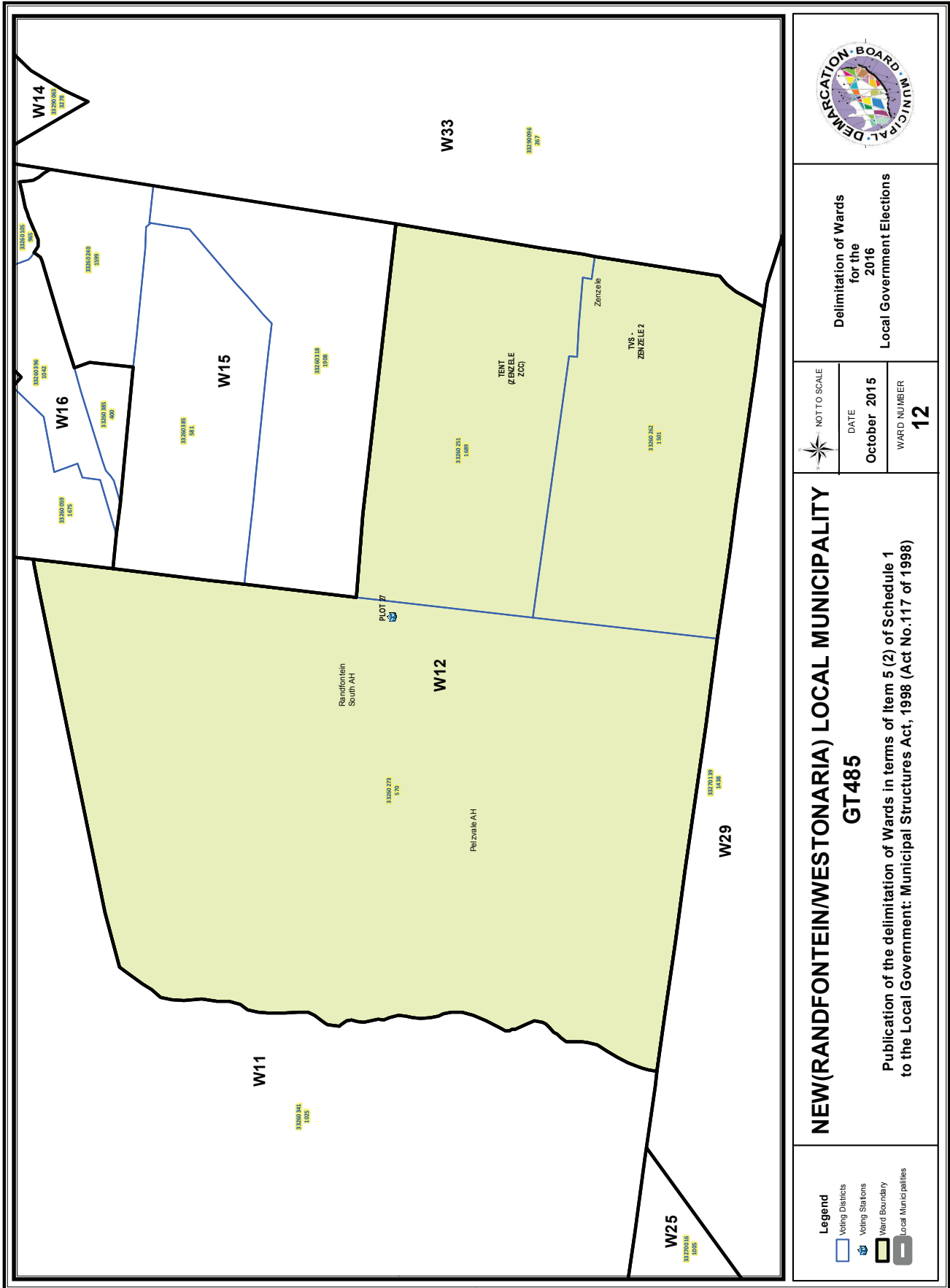


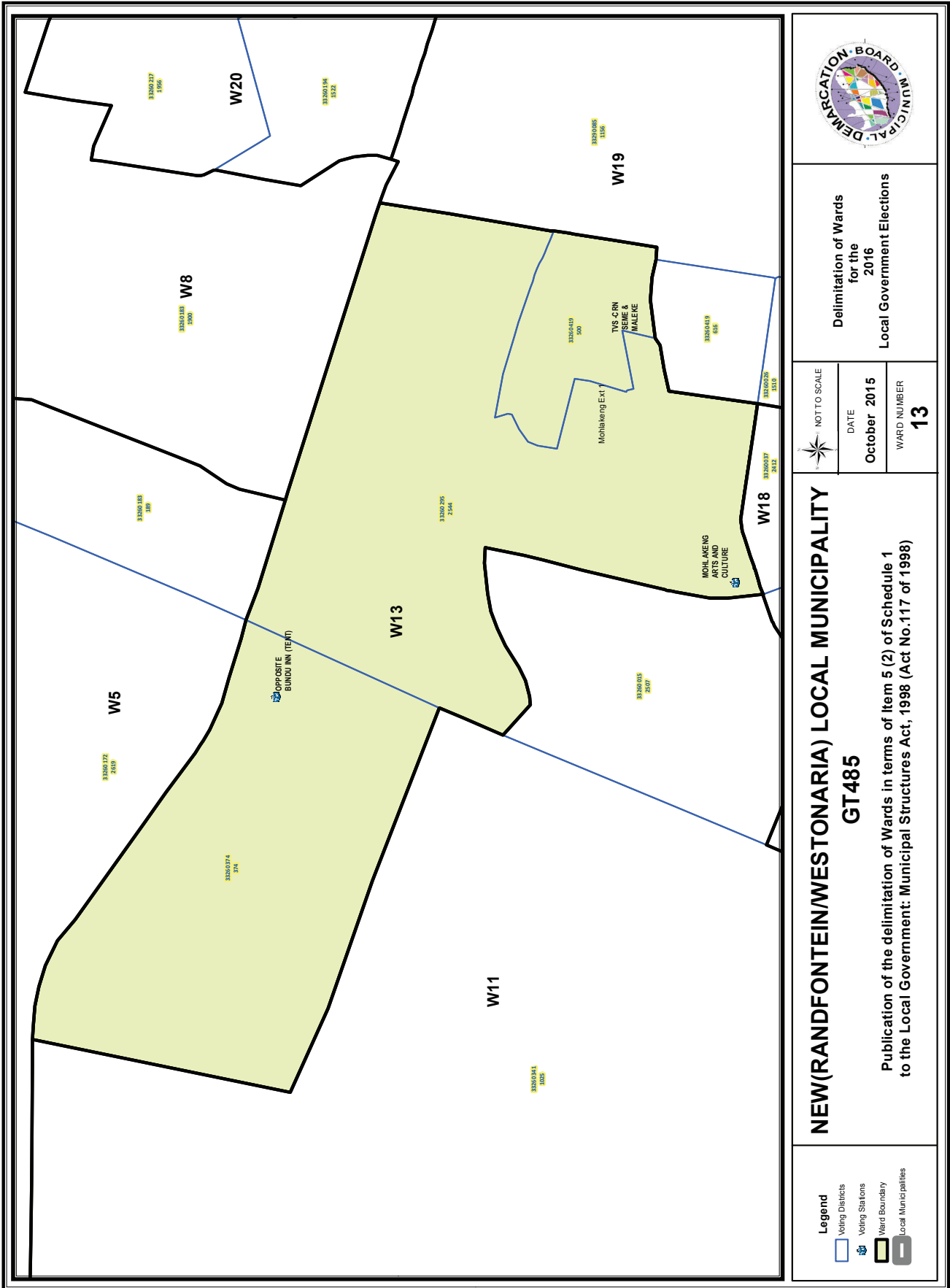


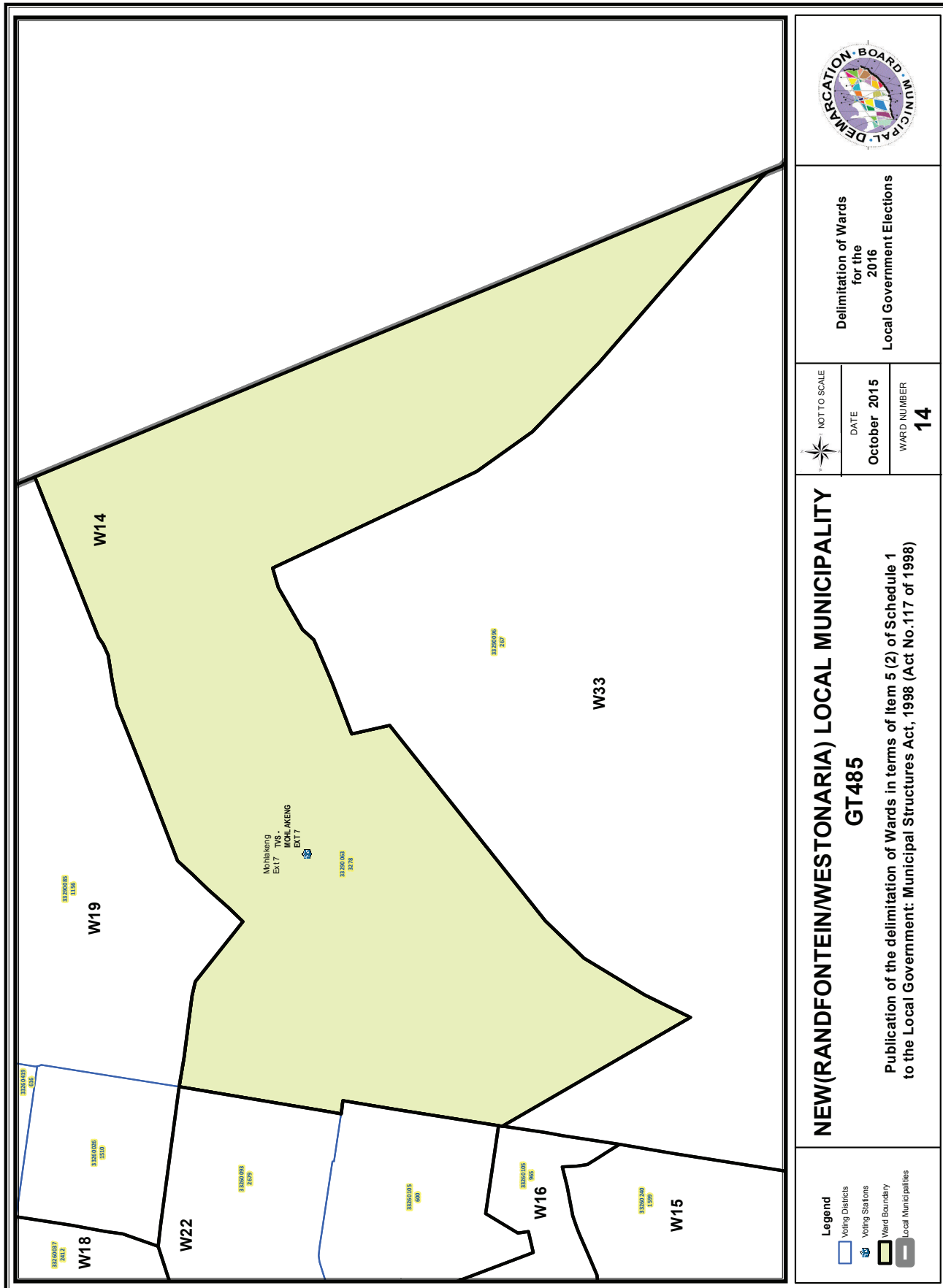


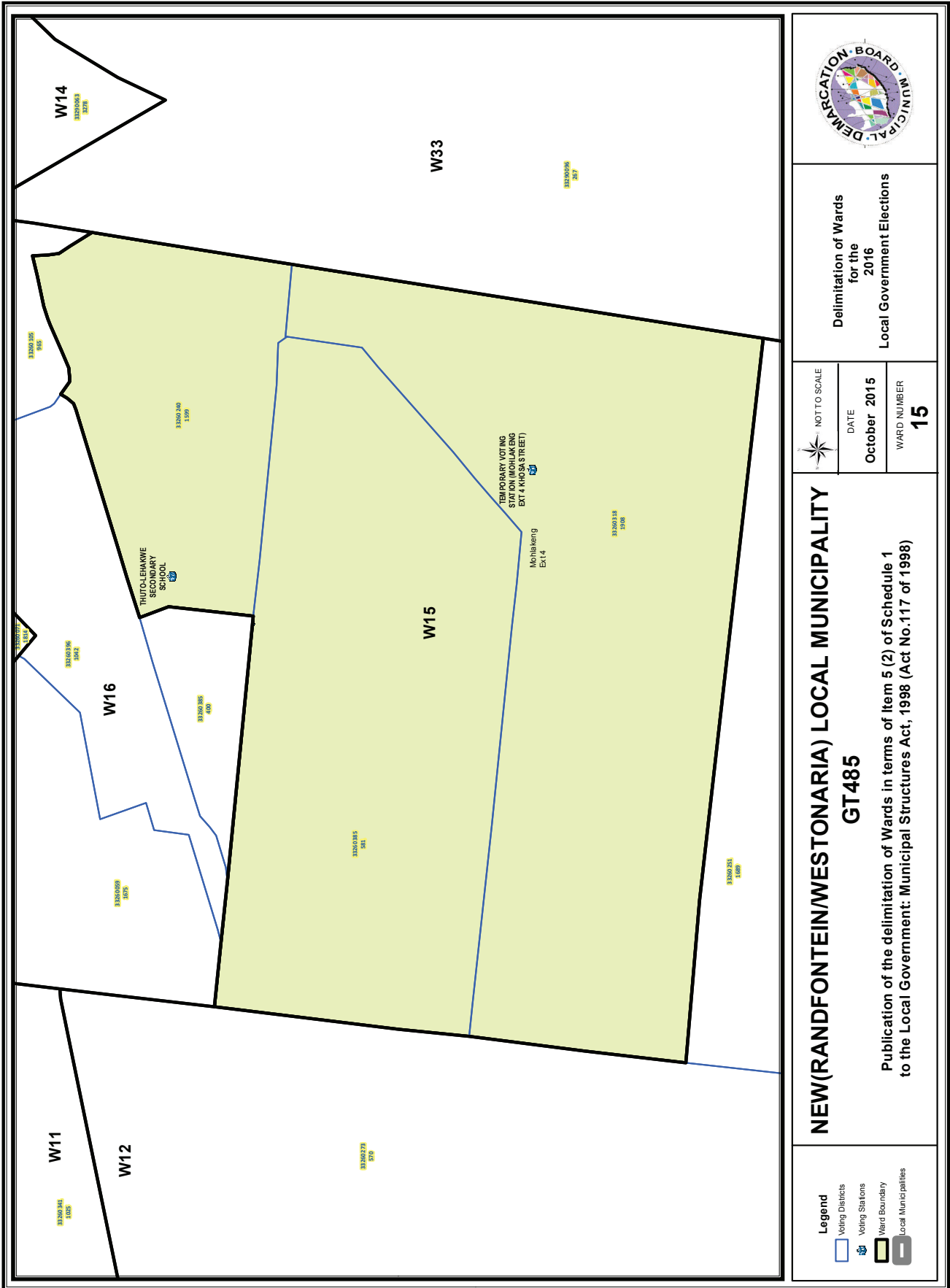


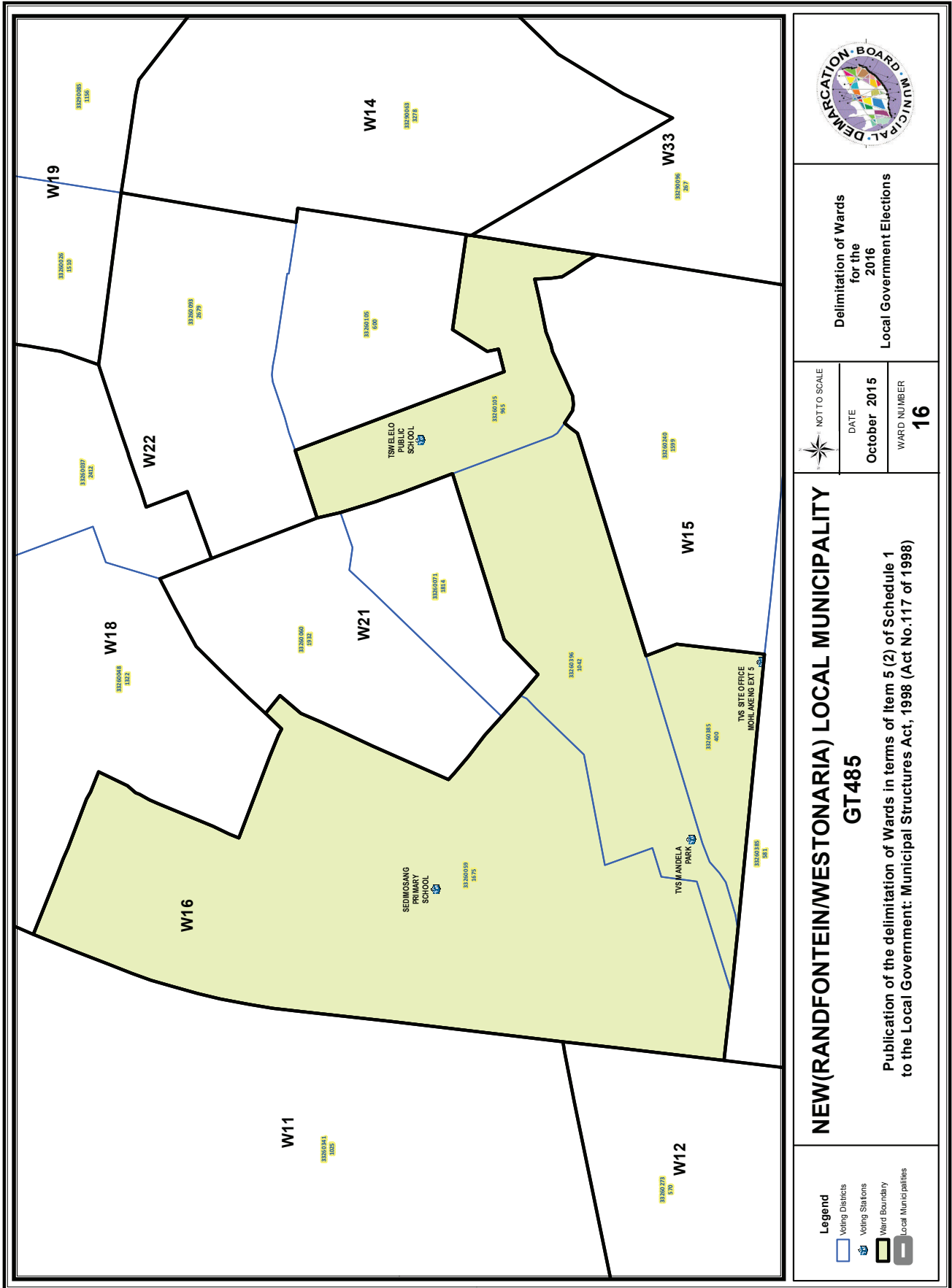
		<b>Delimitation of Wards for the 2016 Local Government Elections</b>	
NOT TO SCALE 		DATE <b>October 2015</b>	WARD NUMBER <b>11</b>
<b>NEW(RANDFONTEIN/WESTONARIA) LOCAL MUNICIPALITY GT485</b>			
Publication of the delimitation of Wards in terms of item 5 (2) of Schedule 1 to the Local Government: Municipal Structures Act, 1998 (Act No.117 of 1998)			
<b>Legend</b>		Voting Districts 	
		Voting Stations 	
		Ward Boundary 	
		Local Municipalities 	

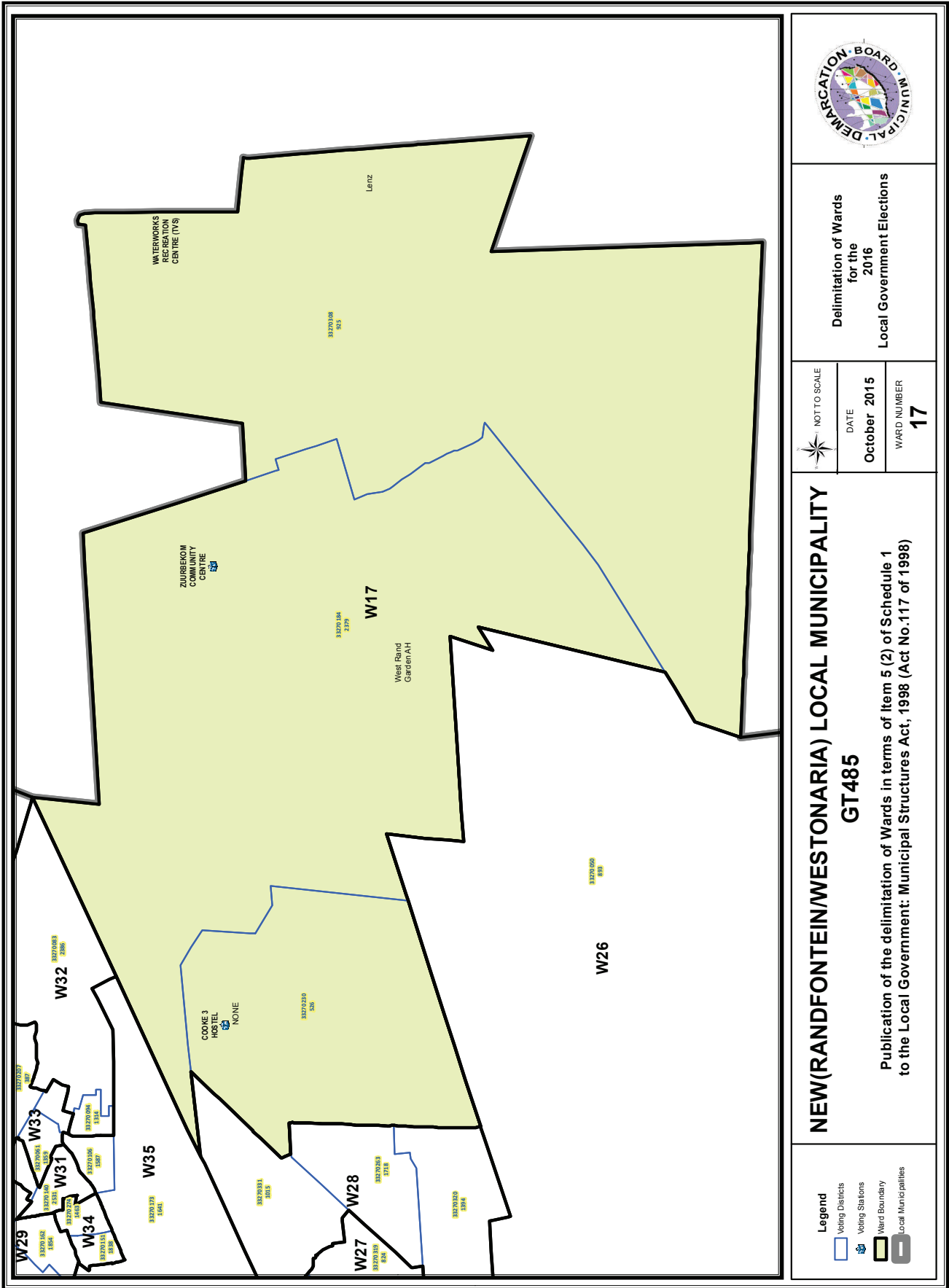












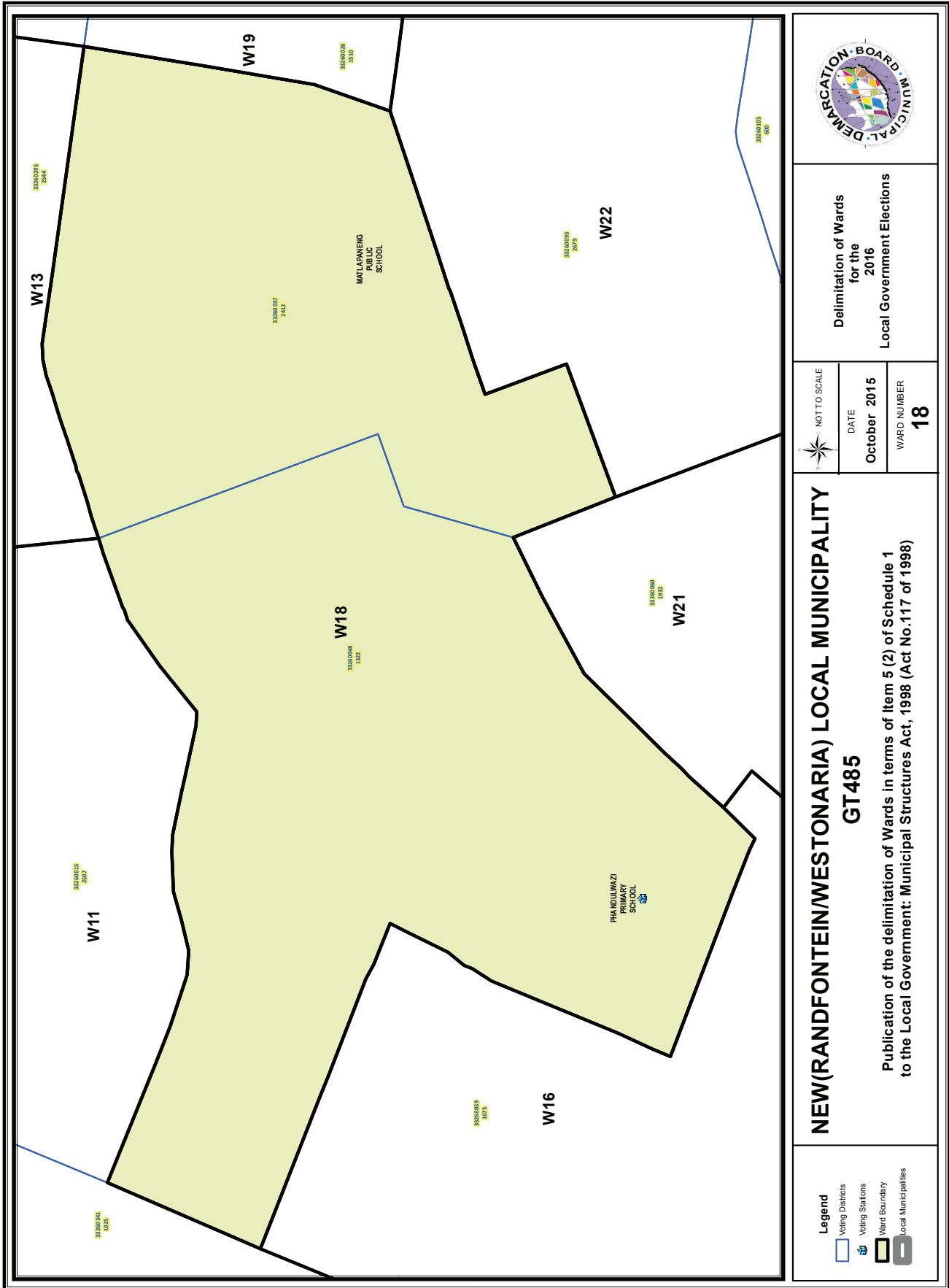
**Delimitation of Wards  
for the  
2016  
Local Government Elections**

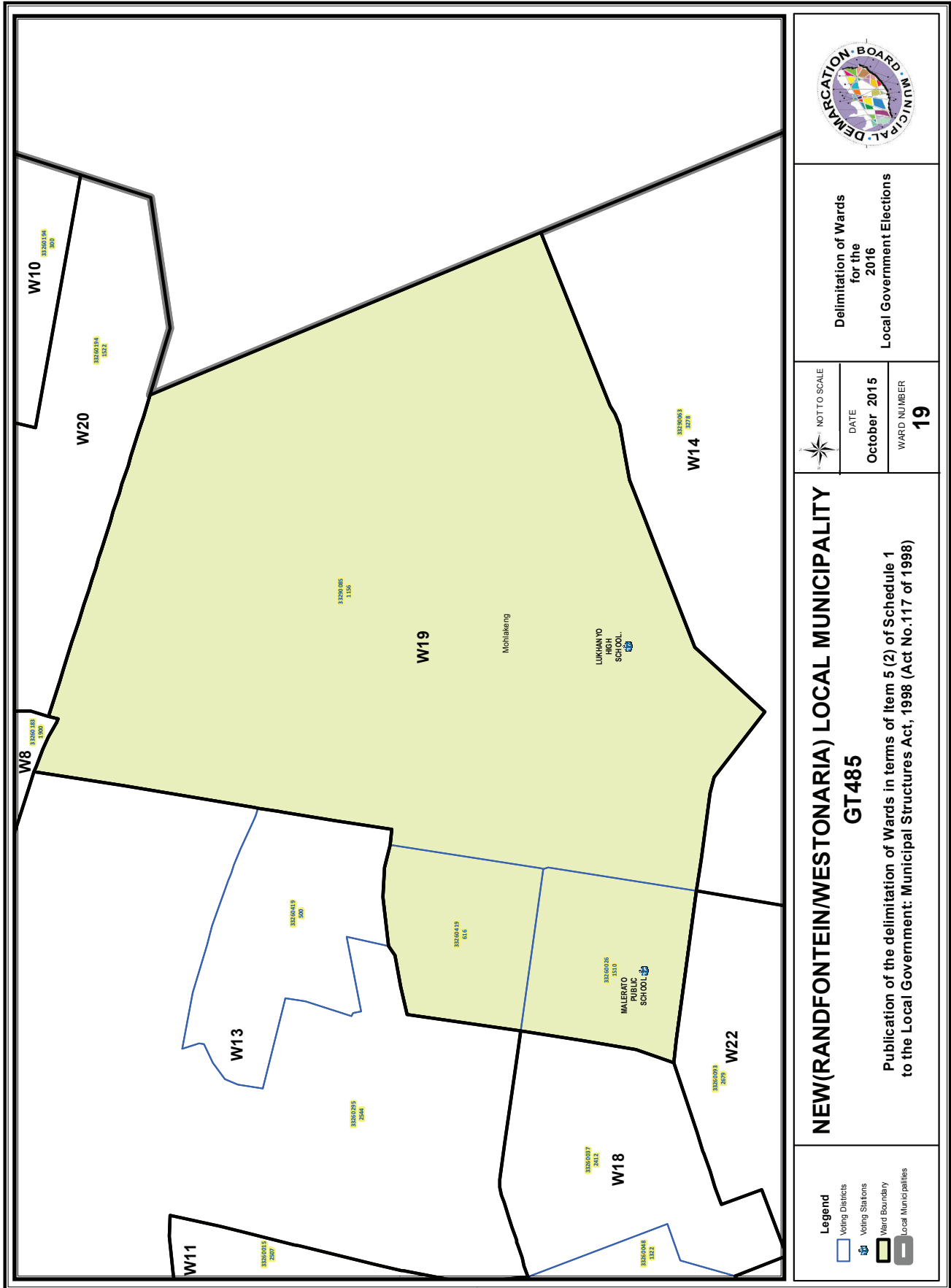
NOT TO SCALE  
DATE  
**October 2015**  
WARD NUMBER  
**17**

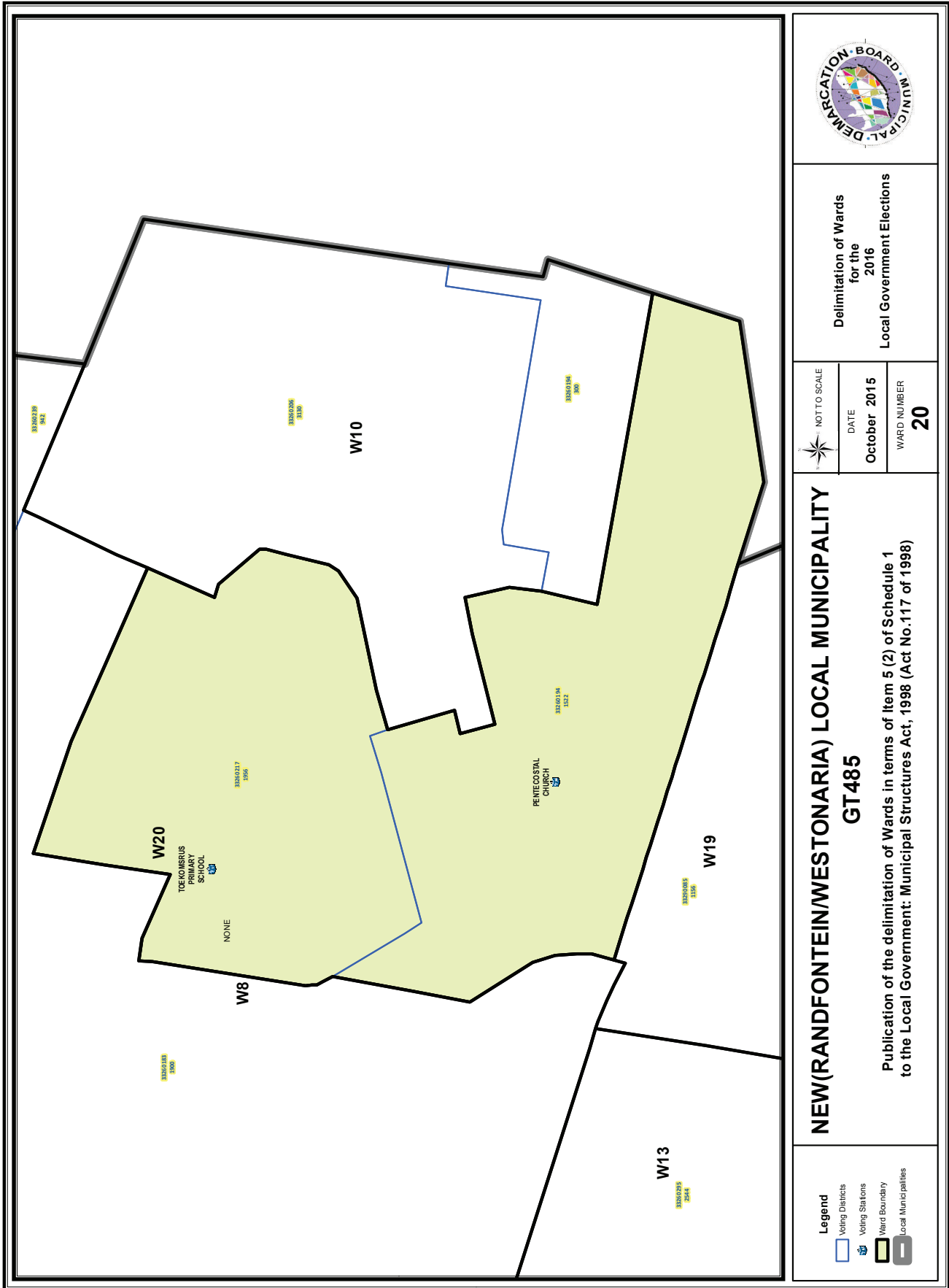
**NEW(RANDFONTEIN/WESTONARIA) LOCAL MUNICIPALITY  
GT485**  
Publication of the delimitation of Wards in terms of Item 5 (2) of Schedule 1  
to the Local Government: Municipal Structures Act, 1998 (Act No.117 of 1998)

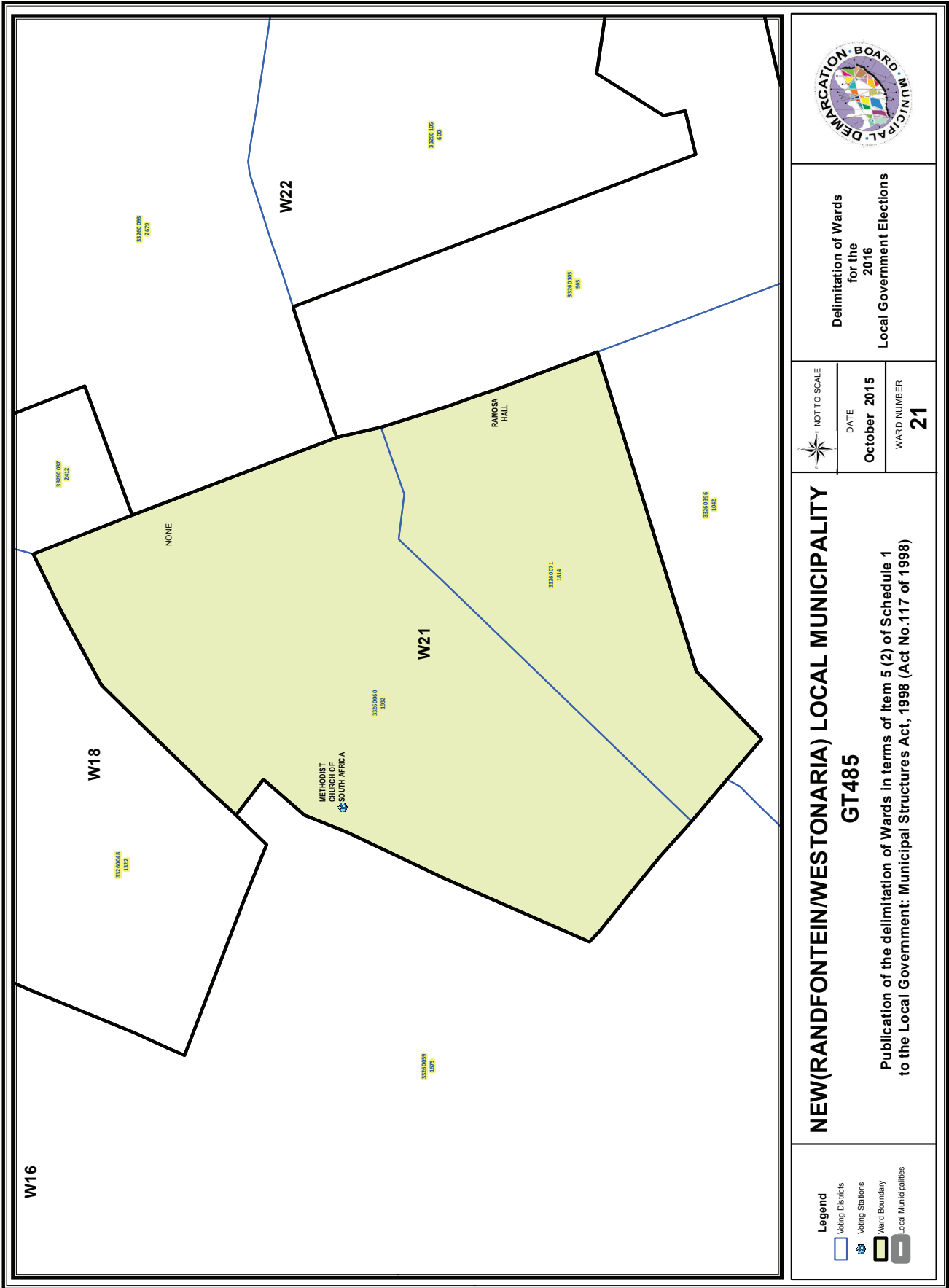
**Legend**  
 [Blue outline] Voting Districts  
 [Blue icon] Voting Stations  
 [Black outline] Ward Boundary  
 [Grey outline] Local Municipalities

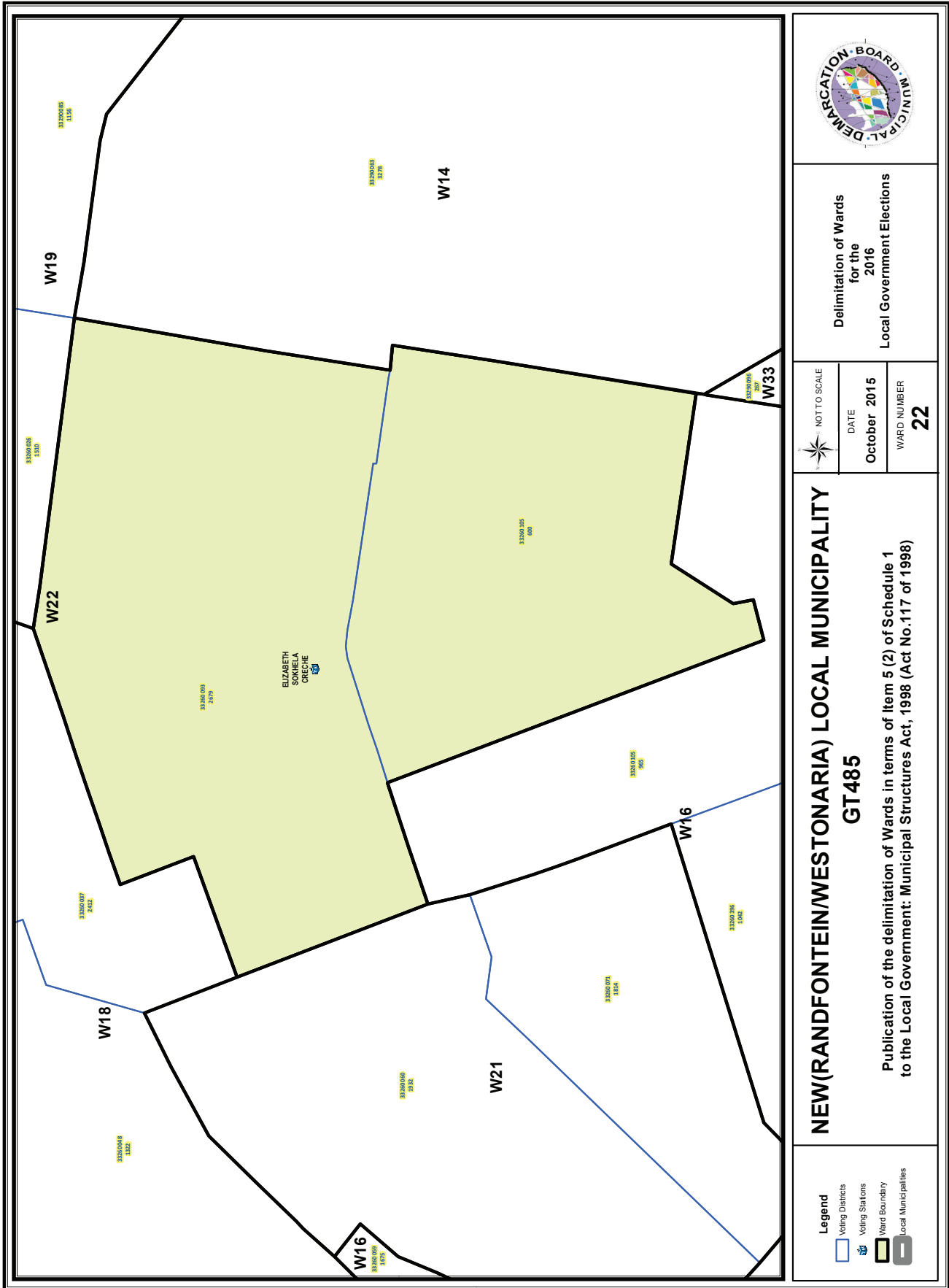


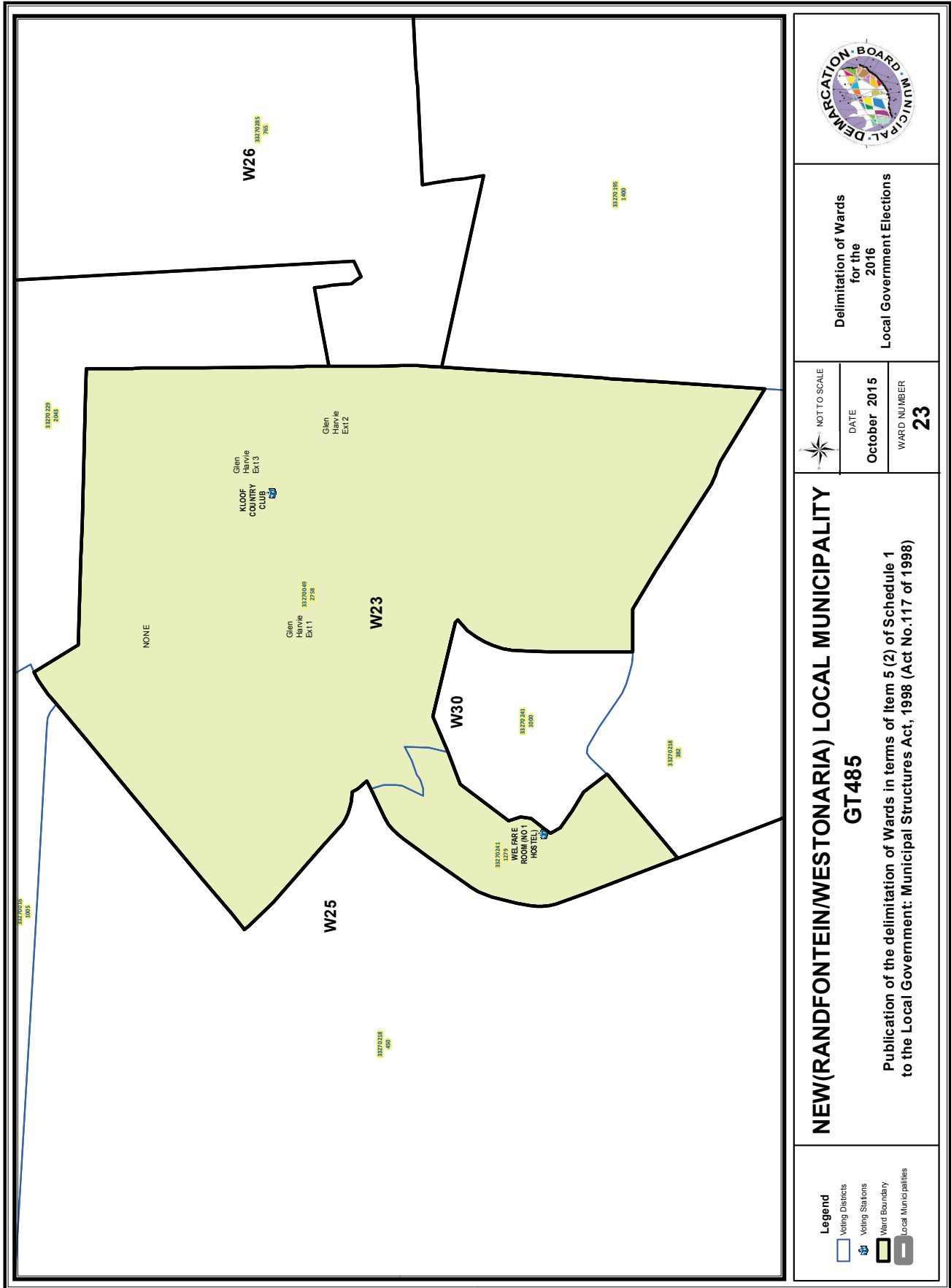










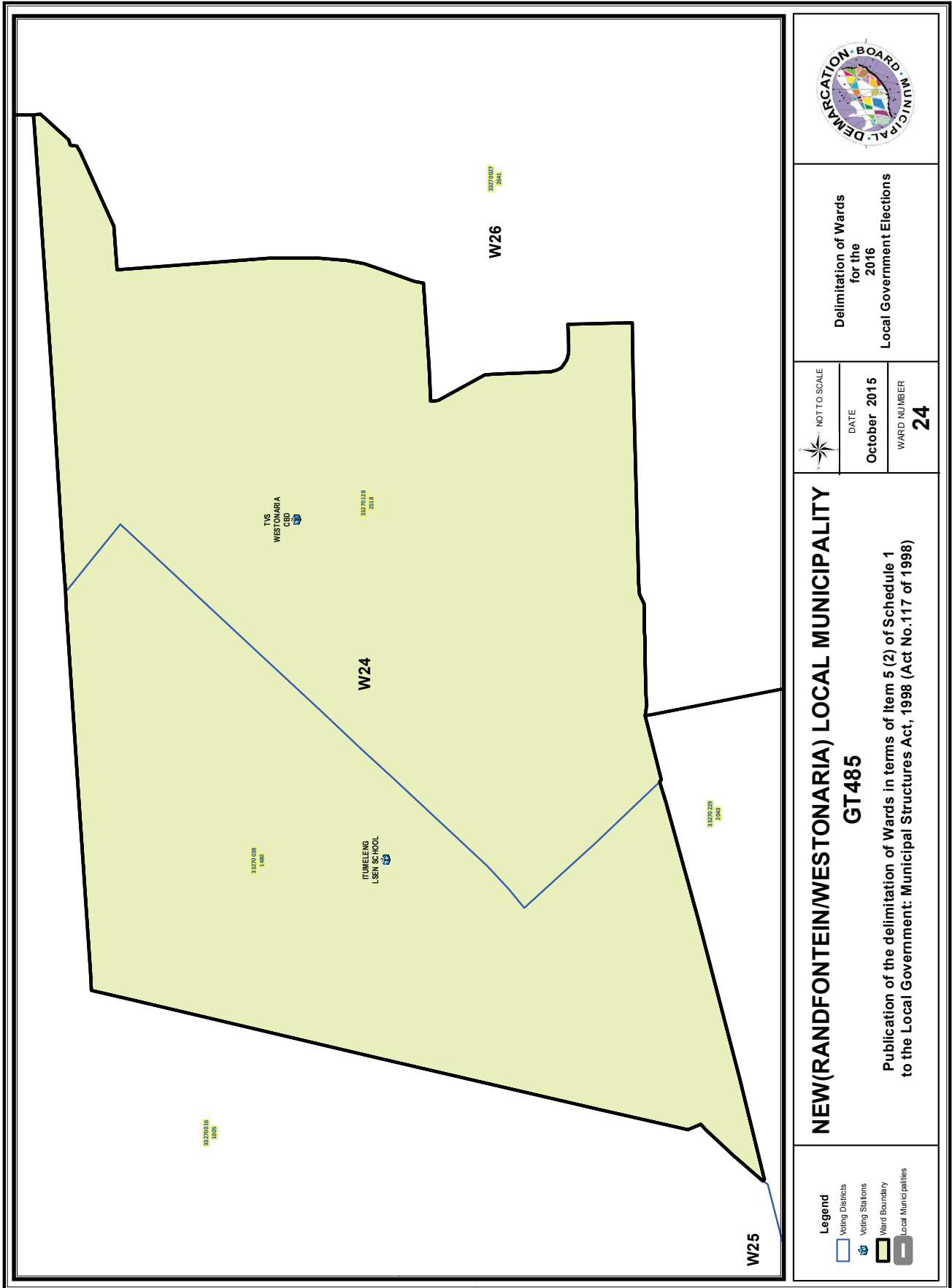


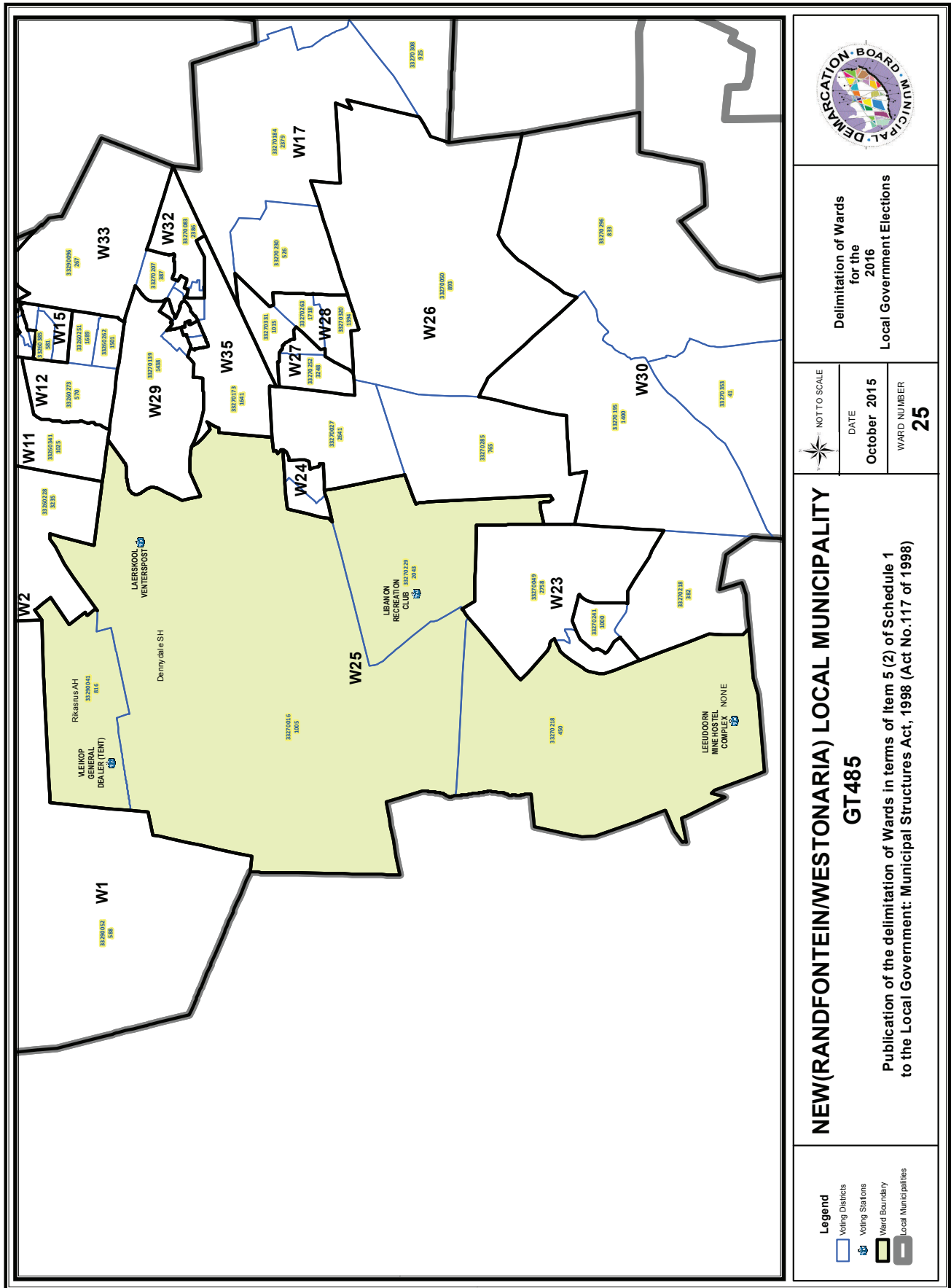
Delimitation of Wards  
for the  
2016  
Local Government Elections

NOT TO SCALE  
DATE  
October 2015  
WARD NUMBER  
23

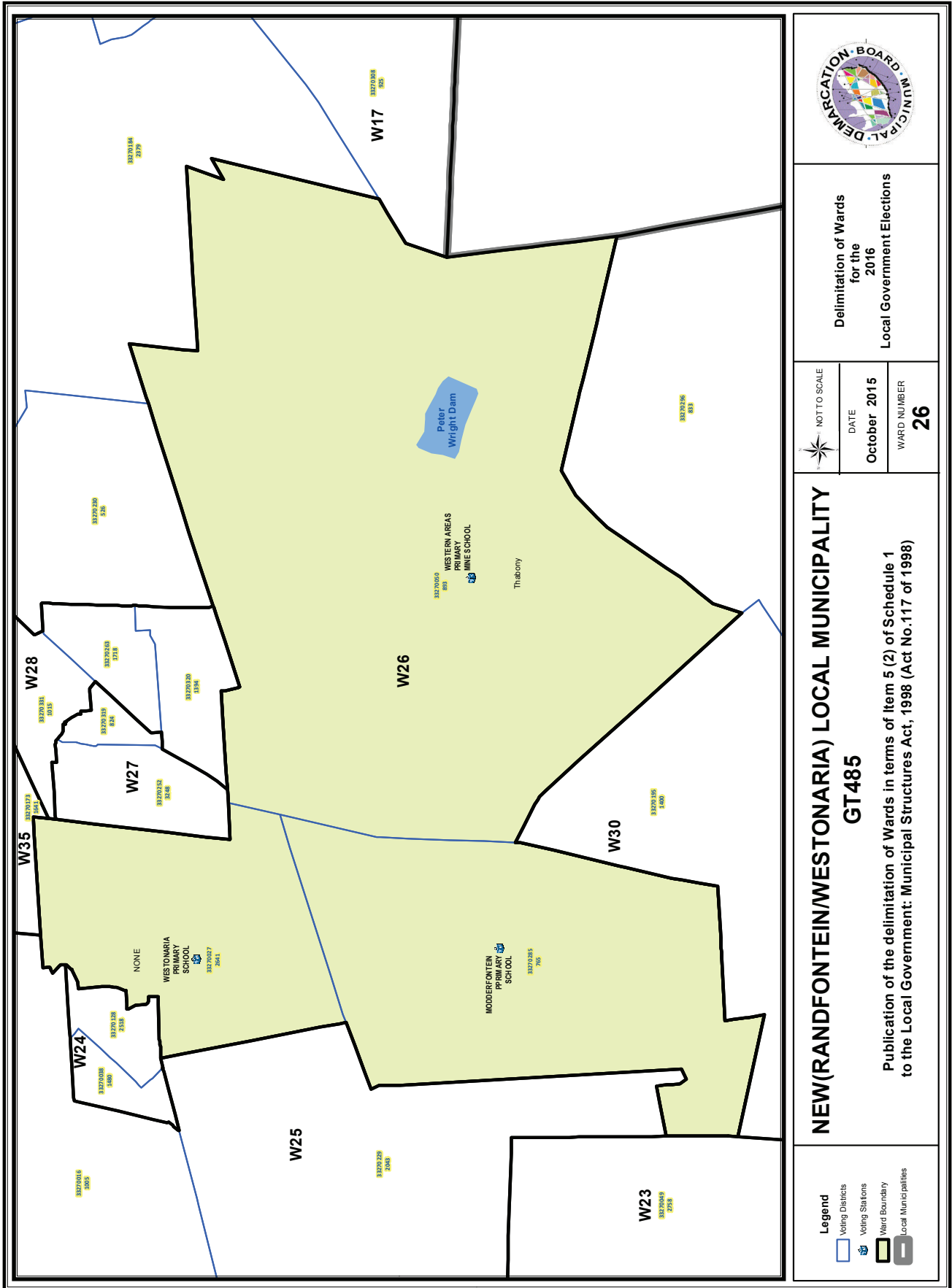
**NEW(RANDFONTEIN/WESTONARIA) LOCAL MUNICIPALITY  
GT485**  
Publication of the delimitation of Wards in terms of item 5 (2) of Schedule 1  
to the Local Government: Municipal Structures Act, 1998 (Act No.117 of 1998)

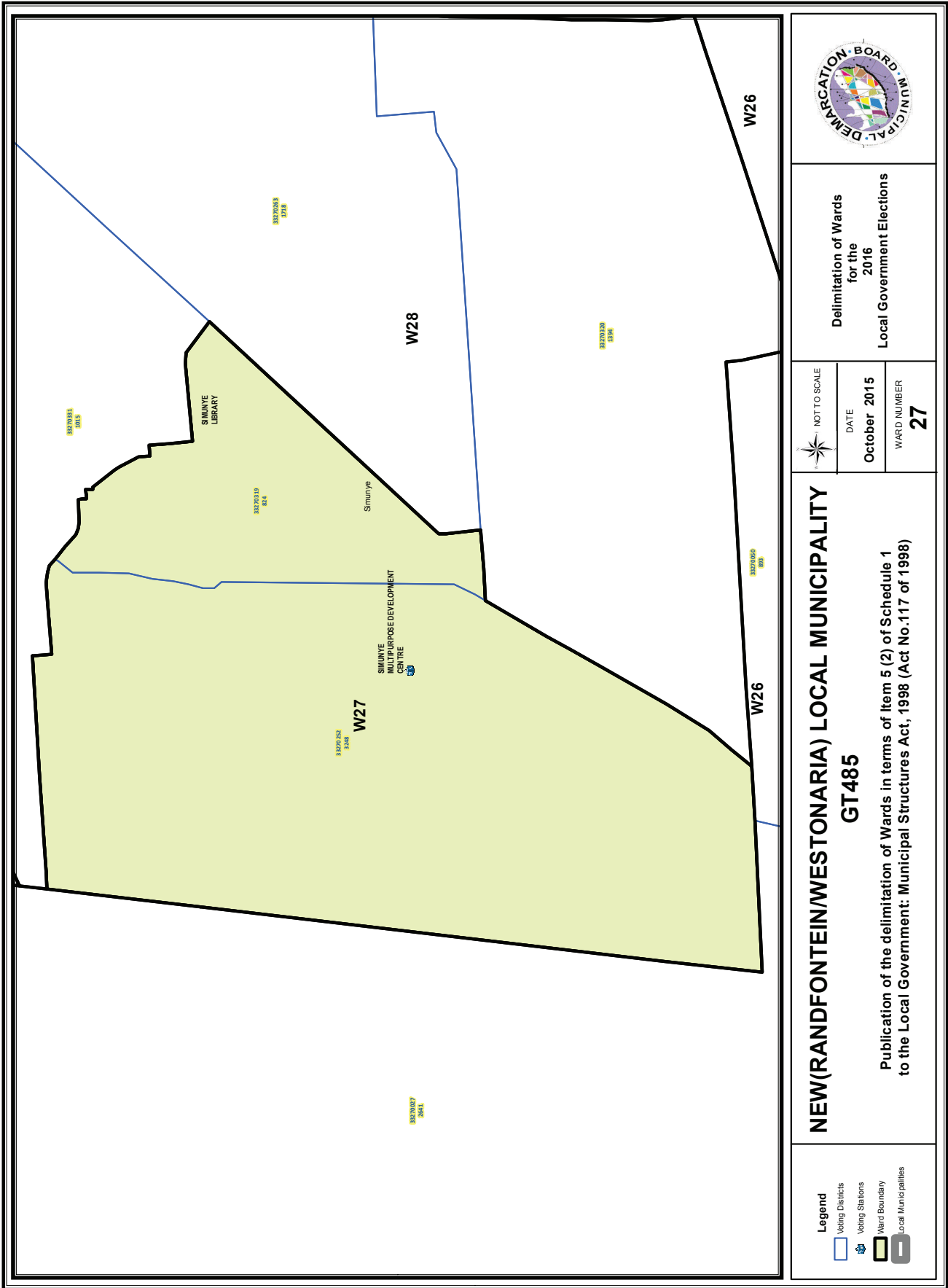
**Legend**  
 Voting Districts  
 Voting Stations  
 Ward Boundary  
 Local Municipalities











**NEW(RANDFONTEIN/WESTONARIA) LOCAL MUNICIPALITY**  
**GT485**

Publication of the delimitation of Wards in terms of Item 5 (2) of Schedule 1  
to the Local Government: Municipal Structures Act, 1998 (Act No.117 of 1998)

**Delimitation of Wards  
for the  
2016  
Local Government Elections**

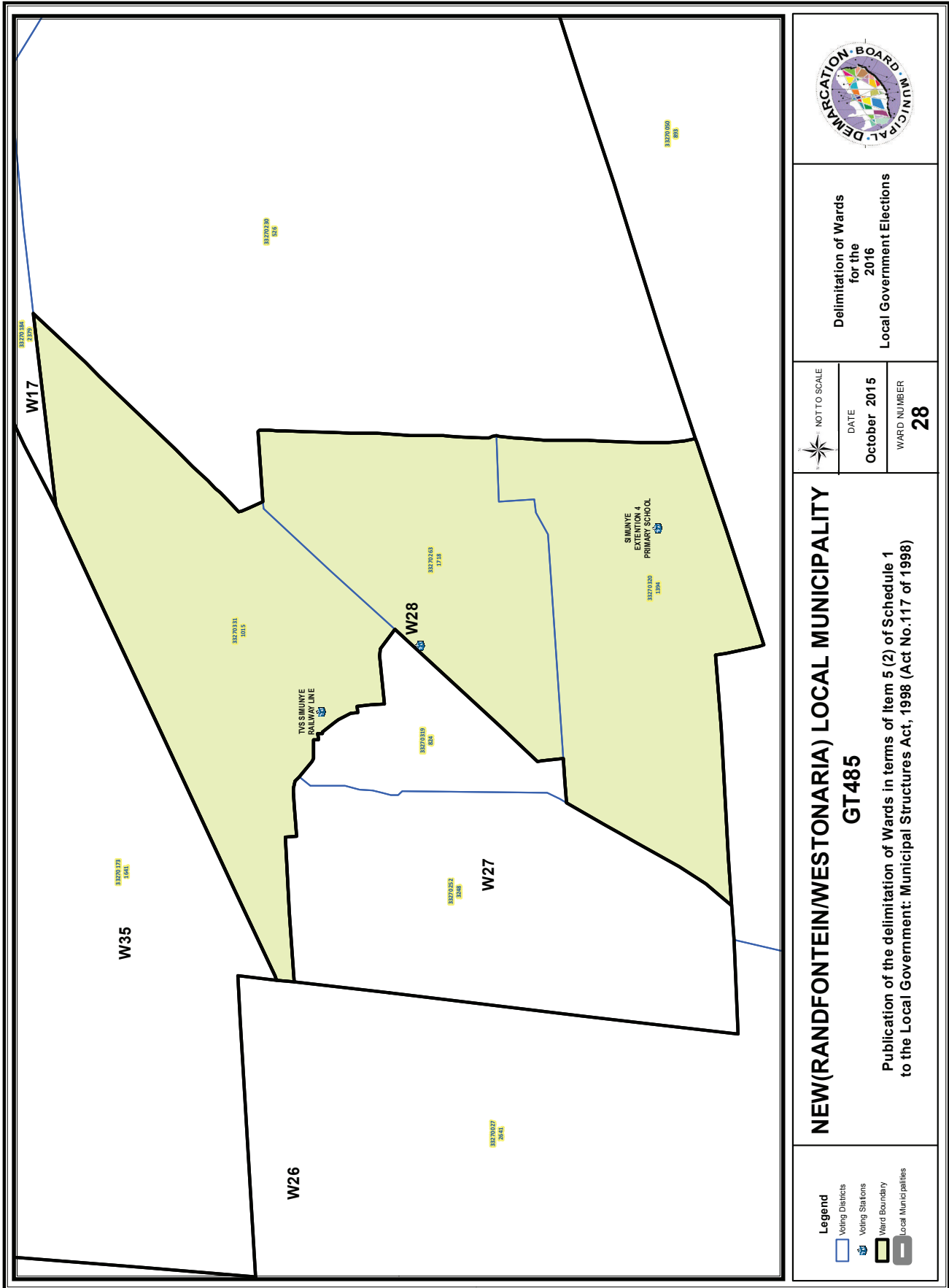
**Legend**

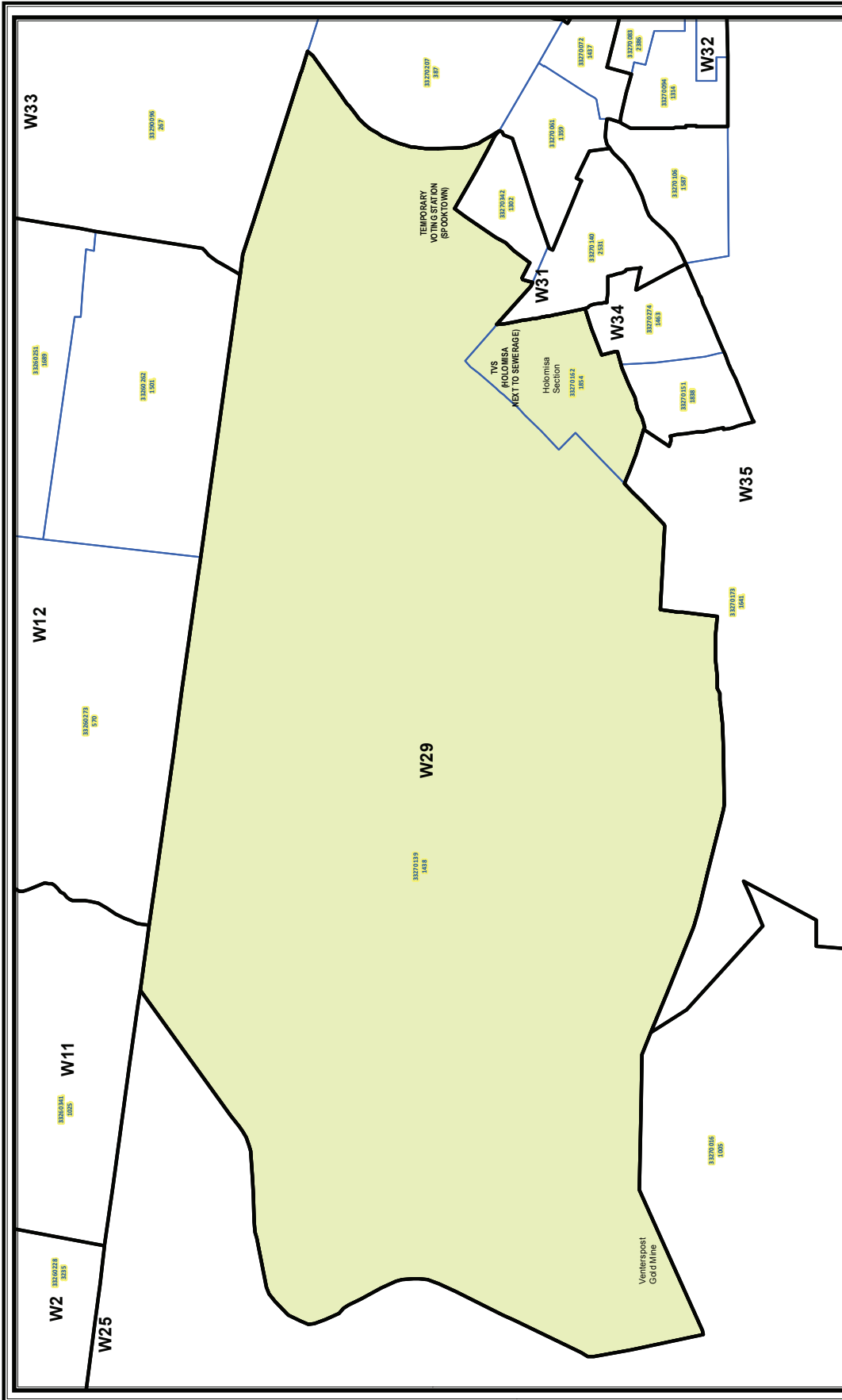
- Voting Districts
- Voting Stations
- Ward Boundary
- Local Municipalities



**NOT TO SCALE**

**DATE**  
October 2015

**WARD NUMBER**  
**27**





	<b>Delimitation of Wards for the 2016 Local Government Elections</b>	
NOT TO SCALE 	DATE <b>October 2015</b>	WARD NUMBER <b>29</b>
<b>NEW(RANDFONTEIN/WESTONARIA) LOCAL MUNICIPALITY</b> <b>GT485</b> Publication of the delimitation of Wards in terms of item 5 (2) of Schedule 1 to the Local Government: Municipal Structures Act, 1998 (Act No.117 of 1998)		
<b>Legend</b> <ul style="list-style-type: none"> <li><span style="border: 1px solid blue; display: inline-block; width: 15px; height: 10px; margin-right: 5px;"></span> Voting Districts</li> <li> Voting Stations</li> <li><span style="border: 2px solid black; display: inline-block; width: 15px; height: 10px; margin-right: 5px;"></span> Ward Boundary</li> <li><span style="border: 1px solid grey; display: inline-block; width: 15px; height: 10px; margin-right: 5px;"></span> Local Municipalities</li> </ul>		



Delimitation of Wards  
for the  
2016  
Local Government Elections



DATE  
October 2015

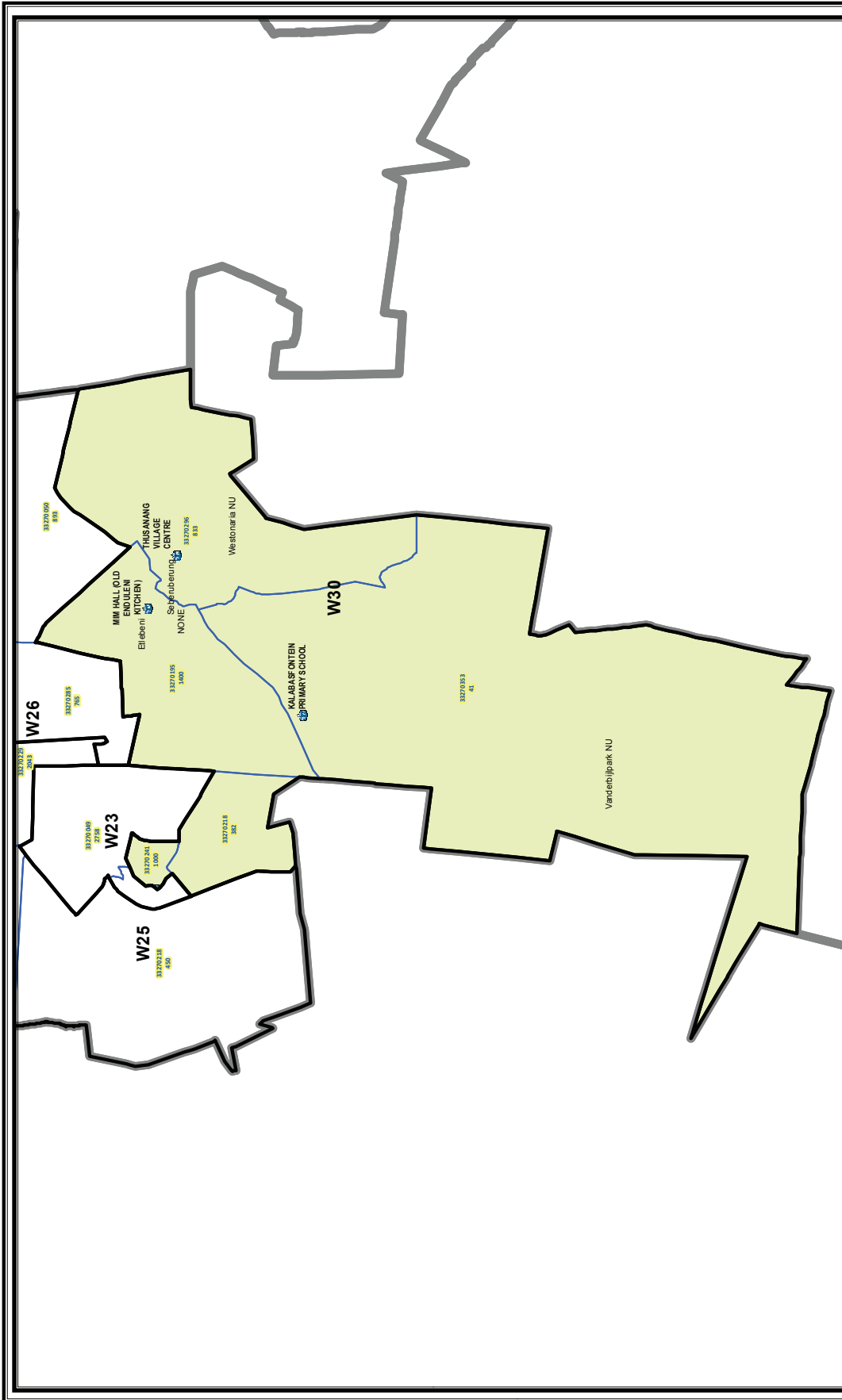
WARD NUMBER  
30

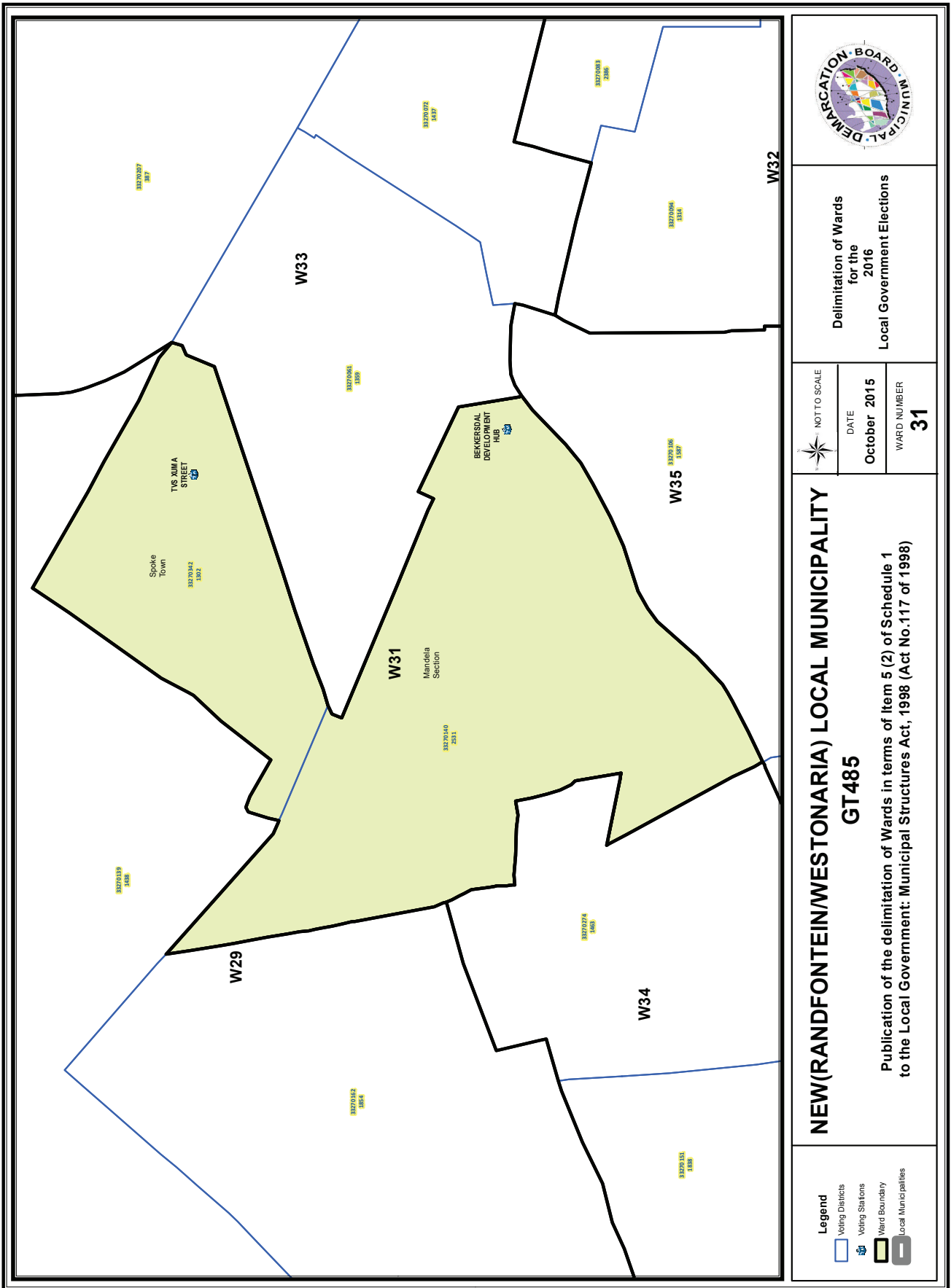
### NEW(RANDBONTEIN/WESTONARIA) LOCAL MUNICIPALITY GT485

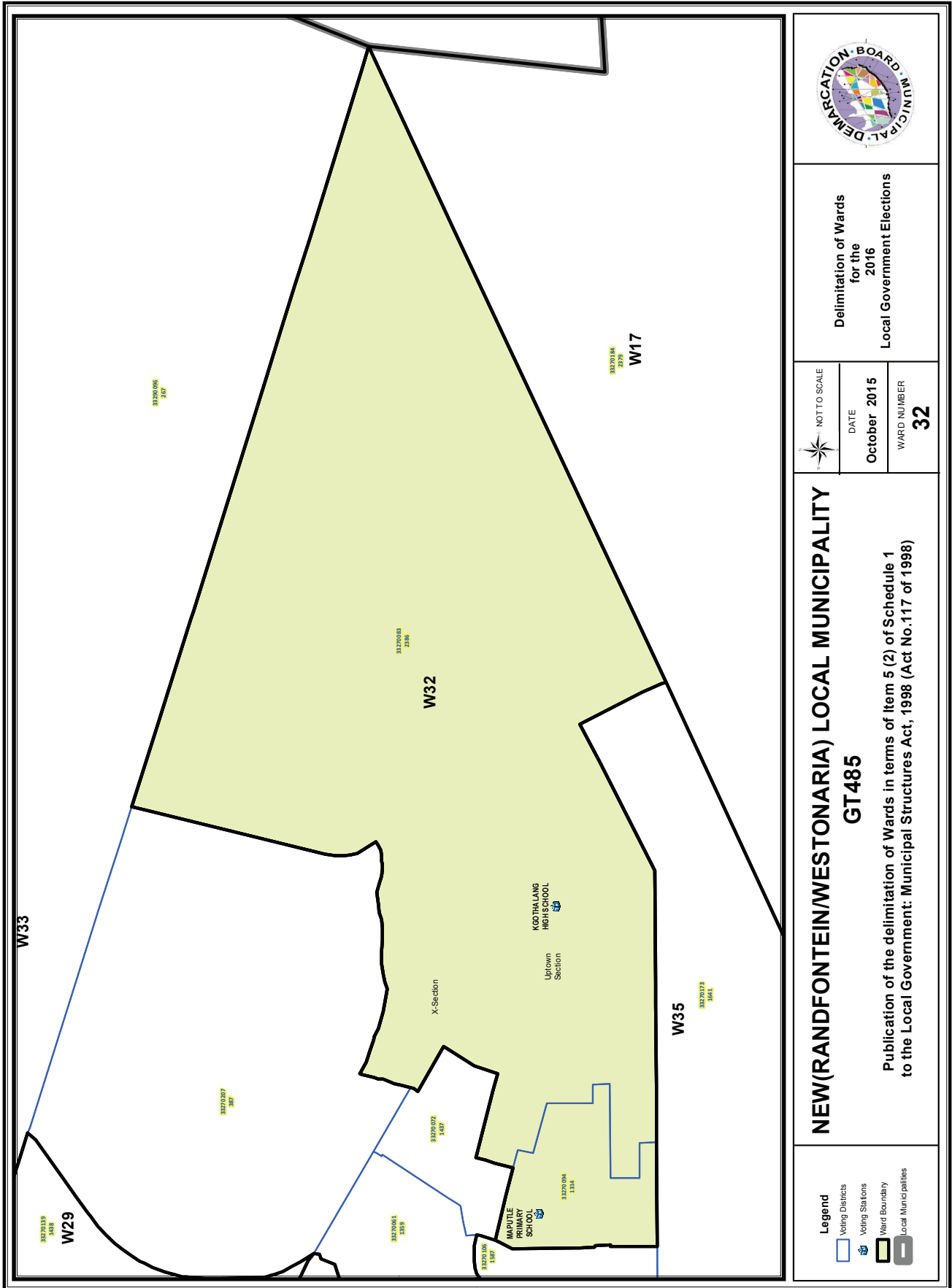
Publication of the delimitation of Wards in terms of Item 5 (2) of Schedule 1  
to the Local Government: Municipal Structures Act, 1998 (Act No.117 of 1998)

**Legend**

- Voting Districts
- Voting Stations
- Ward Boundary
- Local Municipalities







Delimitation of Wards  
for the  
2016  
Local Government Elections



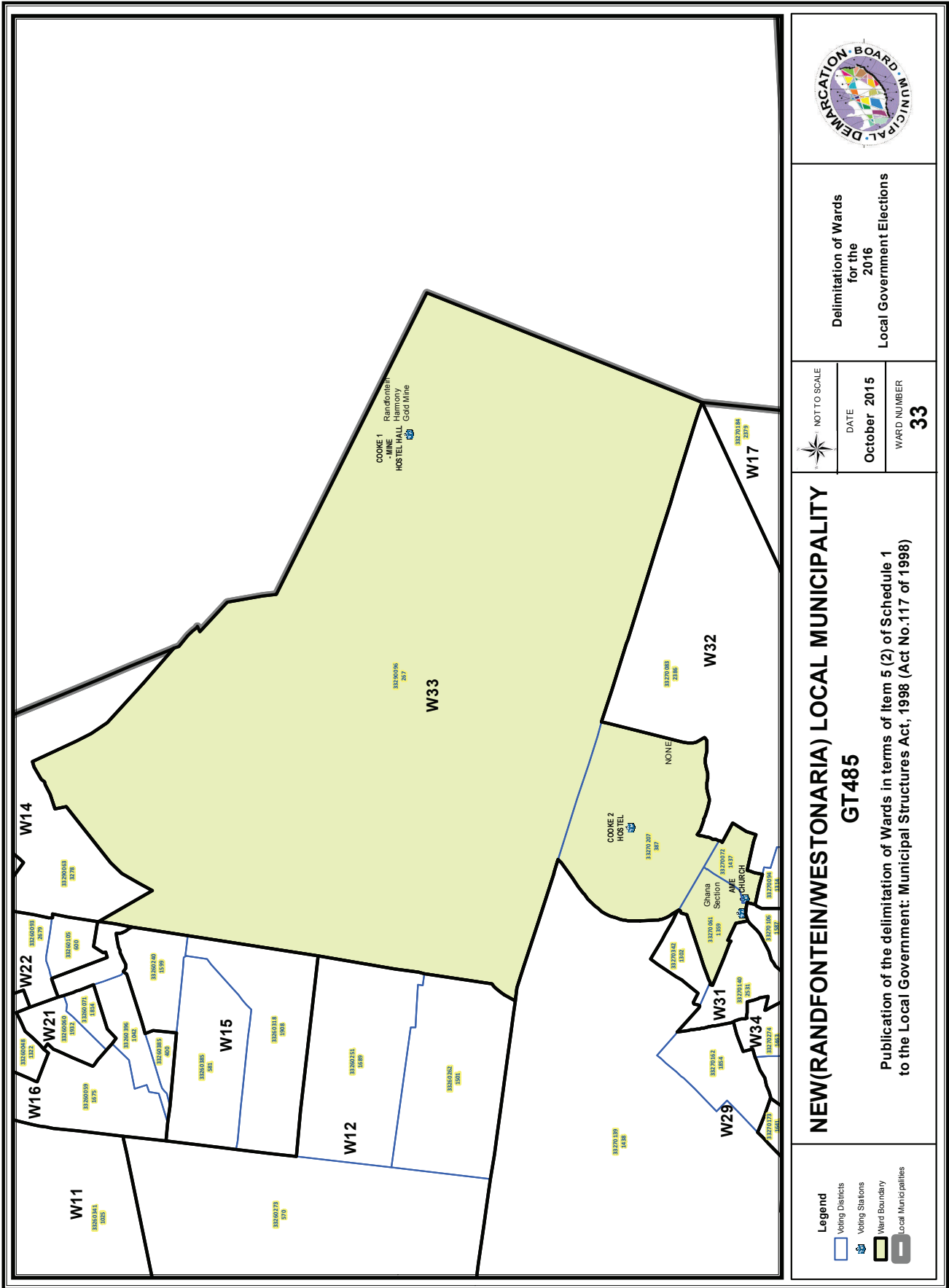
DATE  
October 2015

WARD NUMBER  
**32**

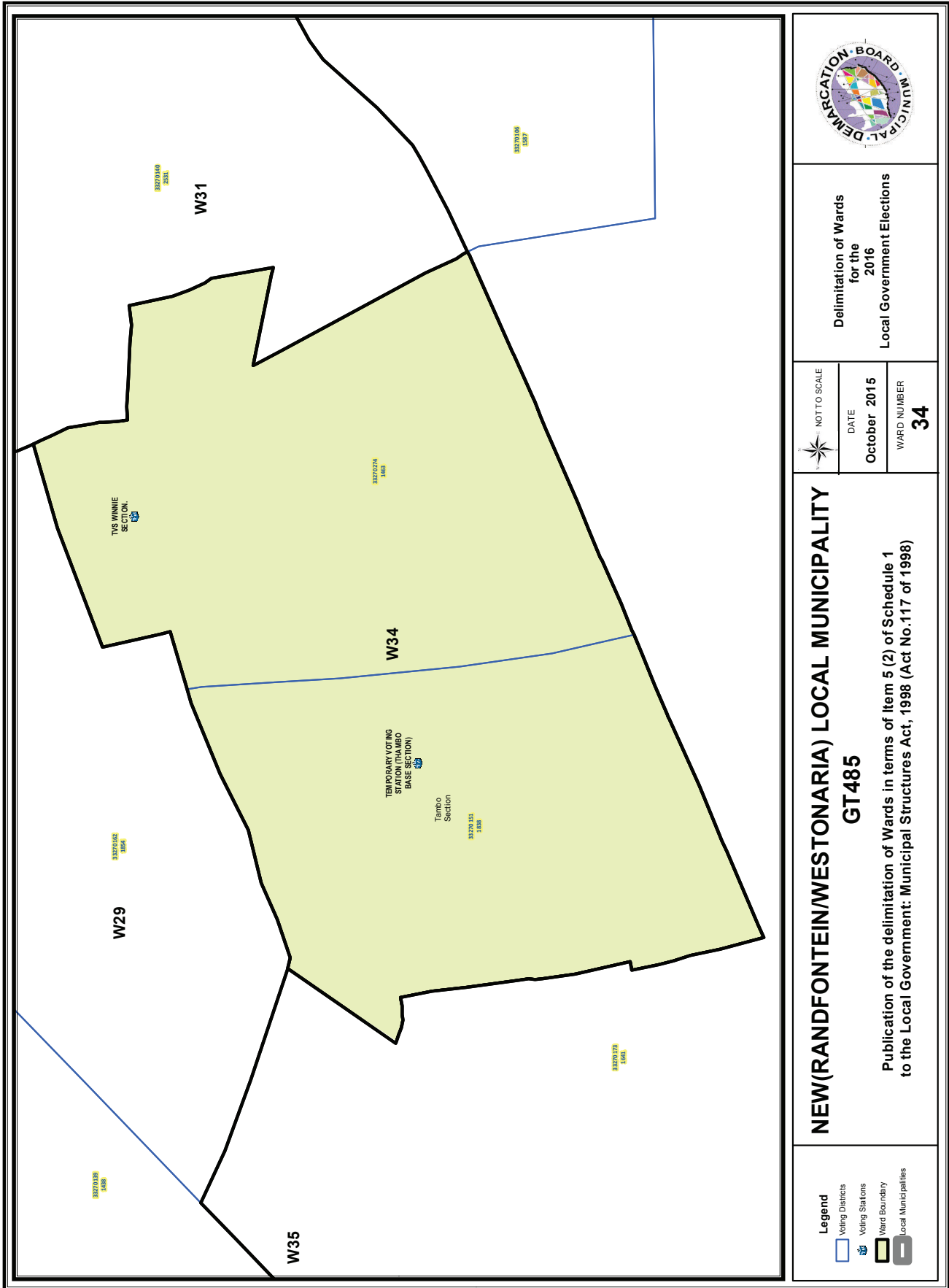
**NEW(RANDFONTEIN/WESTONARIA) LOCAL MUNICIPALITY  
GT485**

Publication of the delimitation of Wards in terms of item 5 (2) of Schedule 1  
to the Local Government: Municipal Structures Act, 1998 (Act No.117 of 1998)

- Legend**
- Voting Districts
  - Voting Stations
  - Ward Boundary
  - Local Muncipalities







Delimitation of Wards  
for the  
2016  
Local Government Elections



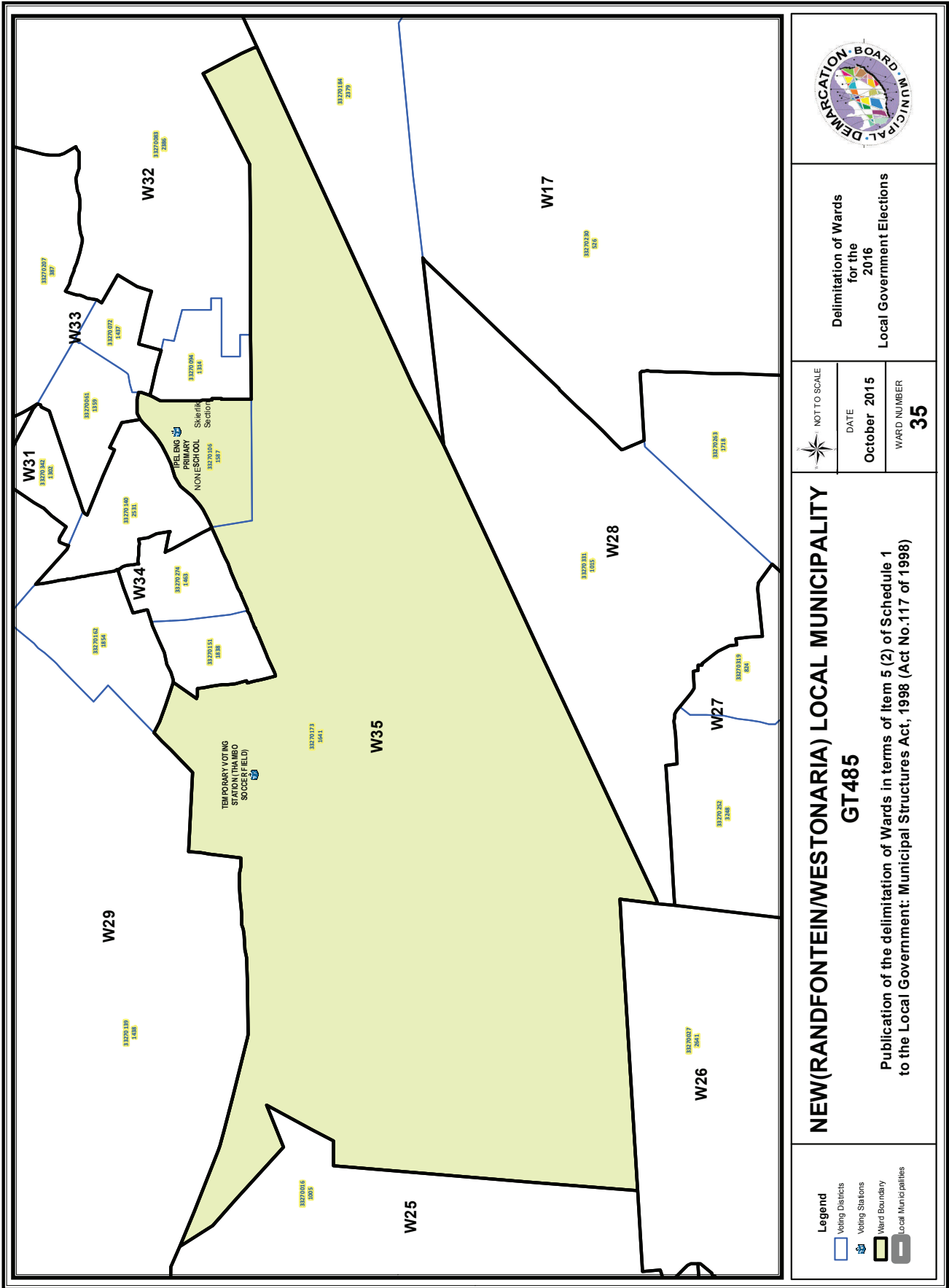
DATE  
October 2015

WARD NUMBER  
**34**

**NEW(RANDFONTEIN/WESTONARIA) LOCAL MUNICIPALITY  
GT485**

Publication of the delimitation of Wards in terms of item 5 (2) of Schedule 1  
to the Local Government: Municipal Structures Act, 1998 (Act No.117 of 1998)

- Legend**
- Voting Districts
  - Voting Stations
  - Ward Boundary
  - Local Municipalities





# IMPORTANT Information from Government Printing Works

Dear Valued Customers,

Government Printing Works has implemented rules for completing and submitting the electronic Adobe Forms when you, the customer, submits your notice request.

Please take note of these guidelines when completing your form.

## GPW Business Rules

1. No hand written notices will be accepted for processing, this includes Adobe forms which have been completed by hand.
2. Notices can only be submitted in Adobe electronic form format to the email submission address [submit.egazette@gpw.gov.za](mailto:submit.egazette@gpw.gov.za). This means that any notice submissions not on an Adobe electronic form that are submitted to this mailbox will be **rejected**. National or Provincial gazette notices, where the Z95 or Z95Prov must be an Adobe form but the notice content (body) will be an attachment.
3. Notices brought into GPW by "walk-in" customers on electronic media can only be submitted in Adobe electronic form format. This means that any notice submissions not on an Adobe electronic form that are submitted by the customer on electronic media will be **rejected**. National or Provincial gazette notices, where the Z95 or Z95Prov must be an Adobe form but the notice content (body) will be an attachment.
4. All customers who walk in to GPW that wish to submit a notice that is not on an electronic Adobe form will be routed to the Contact Centre where the customer will be taken through the completion of the form by a GPW representative. Where a customer walks into GPW with a stack of hard copy notices delivered by a messenger on behalf of a newspaper the messenger must be referred back to the sender as the submission does not adhere to the submission rules.
5. All notice submissions that do not comply with point 2 will be charged full price for the notice submission.
6. The current cut-off of all Gazette's remains unchanged for all channels. (Refer to the GPW website for submission deadlines – [www.gpwonline.co.za](http://www.gpwonline.co.za))
7. Incorrectly completed forms and notices submitted in the wrong format will be rejected to the customer to be corrected and resubmitted. Assistance will be available through the Contact Centre should help be required when completing the forms. (012-748 6200 or email [info.egazette@gpw.gov.za](mailto:info.egazette@gpw.gov.za))
8. All re-submissions by customers will be subject to the above cut-off times.
9. All submissions and re-submissions that miss the cut-off will be rejected to the customer to be submitted with a new publication date.
10. Information on forms will be taken as the primary source of the notice to be published. Any instructions that are on the email body or covering letter that contradicts the notice form content will be ignored.

You are therefore advised that effective from **Monday, 18 May 2015** should you not comply with our new rules of engagement, all notice requests will be rejected by our new system.

Furthermore, the fax number **012- 748 6030** will also be **discontinued** from this date and customers will only be able to submit notice requests through the email address [submit.egazette@gpw.gov.za](mailto:submit.egazette@gpw.gov.za).



*eGazette*



Printed by the Government Printer, Bosman Street, Private Bag X85, Pretoria, 0001,  
for the **Gauteng Provincial Administration**, Johannesburg.  
Contact Centre Tel: 012-748 6200. eMail: [info.egazette@gpw.gov.za](mailto:info.egazette@gpw.gov.za)