THE PROVINCE OF GAUTENG

DIE PROVINSIE VAN GAUTENG

Provincial Gazette
Provinsiale Koerant

Selling price • Verkoopprys: **R2.50**
Other countries • Buitelands: **R3.25**

Vol. 26

PRETORIA
7 OCTOBER 2020
7 OKTOBER 2020

No. 184

PART 1 OF 6

We all have the power to prevent AIDS

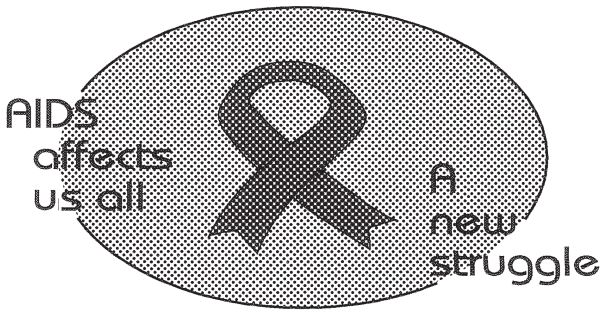

AIDS
HELPLINE
0800 012 322
DEPARTMENT OF HEALTH

Prevention is the cure

N.B. The Government Printing Works will not be held responsible for the quality of "Hard Copies" or "Electronic Files" submitted for publication purposes

ISSN 1682-4525

00184

IMPORTANT NOTICE OF OFFICE RELOCATION

government printing
Department:
Government Printing Works
REPUBLIC OF SOUTH AFRICA

Private Bag X85, PRETORIA, 0001 149 Bosman Street, PRETORIA
Tel: 012 748 6197, Website: www.gpwonline.co.za

URGENT NOTICE TO OUR VALUED CUSTOMERS: PUBLICATIONS OFFICE'S RELOCATION HAS BEEN TEMPORARILY SUSPENDED.

Please be advised that the GPW Publications office will no longer move to 88 Visagie Street as indicated in the previous notices.

The move has been suspended due to the fact that the new building in 88 Visagie Street is not ready for occupation yet.

We will later on issue another notice informing you of the new date of relocation.

We are doing everything possible to ensure that our service to you is not disrupted.

As things stand, we will continue providing you with our normal service from the current location at 196 Paul Kruger Street, Masada building.

Customers who seek further information and or have any questions or concerns are free to contact us through telephone 012 748 6066 or email Ms Maureen Toka at Maureen.Toka@gpw.gov.za or cell phone at 082 859 4910.

Please note that you will still be able to download gazettes free of charge from our website www.gpwonline.co.za.

We apologies for any inconvenience this might have caused.

Issued by GPW Communications

IMPORTANT NOTICE:

THE GOVERNMENT PRINTING WORKS WILL NOT BE HELD RESPONSIBLE FOR ANY ERRORS THAT MIGHT OCCUR DUE TO THE SUBMISSION OF INCOMPLETE / INCORRECT / ILLEGIBLE COPY.

NO FUTURE QUERIES WILL BE HANDLED IN CONNECTION WITH THE ABOVE.

CONTENTS

		Gazette No.	*Page No.*
	GENERAL NOTICES • ALGEMENE KENNISGEWINGS		
779	City of Ekurhuleni Metropolitan Municipality Spatial Planning and Land Use Management By-Law, 2019: Erven 215 and 216, Bredell Extension 52	184	16
781	City of Tshwane Land Use Management By-Law, 2016: Portion 131 (a portion of Portion 10) of the Farm Olievenhoutbosch 389-JR	184	17
781	Stad van Tshwane Grondgebruikbestuur Verordening, 2016: Gedeelte 131 ('n gedeelte van Gedeelte 10) van die plaa Olievenhoutbosch 389-JR	184	19
784	City of Tshwane Land Use Management By-Law, 2016: Portion 131 (a portion of Portion 10) of the Farm Olievenhoutbosch 389-JR	184	21
784	Stad van Tshwane Grondgebruikbestuur Verordening, 2016: Gedeelte 131 ('n gedeelte van Gedeelte 10) van die plaas Olievenhoutbosch 389-JR	184	23
787	City of Tshwane Land Use Management By-Law, 2016: Erf 1047, Sunnyside	184	25
787	Stad van Tshwane Grondgebruikbestuurs-verordening, 2016: Erf 1047, Sunnyside	184	25
788	City of Tshwane Land Use Management By-Law, 2016: Erf 661, Sinoville	184	26
788	Stad van Tshwane Grondgebruikbestuurs-verordening, 2016: Erf 661, Sinoville	184	26
789	Ekurhuleni Metropolitan Municipality Spatial Planning and Management By-Law, 2019: Erf 2421, Meyersdal X19	184	27
789	Ekurhuleni Metropolitaanse Munisipaliteit Ruimtelike Beplanning en Bestuurs By-wet, 2019: Erf 2421, Meyersdal X19	184	28
790	City of Tshwane Land Use Management By-Law, 2016: Portion 103 of the Farm Vastfontein 271 JR	184	29
790	City of Tshwane Land Use Management By-Law, 2016: Gedeelte 103 van die plaas Vastfontein 271 JR	184	30
799	City of Tshwane Land Use Management By-Law, 2016: Onderstepoort Extension 47 & Onderstepoort Extension 48	184	31
799	City of Tshwane Land Use Management By-Law, 2016: Onderstepoort-uitbreiding 47 & Onderstepoort-uitbreiding 48	184	33
800	City of Tshwane Land Use Management By-law, 2016: Erf 71, Eldoraigne, Gauteng	184	35
800	Stad van Tshwane se Grondgebruiksbestuurverordening, 2016: Erf 71, Eldoraigne, Gauteng	184	36
804	City of Johannesburg Municipal Planning By-Law, 2016: Erf 333, Johannesburg North	184	37
805	City of Johannesburg Municipal Planning By-Law, 2016: Erf 4401, Johannesburg Township	184	38
805	Stad Johannesburg Verordening Munisipale Beplanning, 2016: Erf 4401, Johannesburg	184	39
806	City of Johannesburg Municipal Planning By-Law, 2016: Erven 3964, 3965 and 4996, Johannesburg	184	40
807	City of Tshwane Land Use Management By-Law, 2016: Erf 63, Lukasrand	184	41
807	Stad Tshwane Grondgebruikbestuurs By-Wet, 2016: Erf 63, Lukasrand	184	42
808	City of Johannesburg Municipal Planning By-Law, 2016: Erf 148, Melrose North Ext. 2	184	43
809	City of Tshwane Land Use Management By-Law, 2016: Portion 8 of Erf 44, Verwoerdburgstad	184	44
809	City of Tshwane Land Use Management By-Law, 2016: Gedeelte 8 van Erf 44, Verwoerdburgstad	184	45
810	City of Johannesburg Municipal Planning By-Law, 2016: Erf 1065, Windsor	184	46
811	City of Tshwane Land Use Management By-law, 2016: Erasmus Extension 45	184	47
811	Stad van Tshwane Grondgebruiks Beheer Verordening, 2016: Erasmus Uitbreiding 45	184	48
812	City of Tshwane Land Use Management By-Law, 2016: Erf 1011, Sinoville	184	49
812	Tshwane Grondgebruikbestuursbywet, 2016: Erf 1011, Sinoville	184	50
813	City of Tshwane Land Use Management By-law, 2016: Erf 326, Waterkloof Ridge	184	51
813	Stad van Tshwane Grondgebruikbestuurs-verordening, 2016: Erf 326, Waterkloof Ridge	184	52
814	City of Tshwane Land Use Management By-Law, 2016: Erf 607, Lynnwood Glen	184	53
814	Stad van Tshwane Grondgebruikbestuursverordening, 2016: Erf 607, Lynnwood Glen	184	54
815	City of Johannesburg Municipal Planning By-Law, 2016: Erf 437, Mulbarton Extension 1	184	55
816	City of Johannesburg Municipal Planning By-Law, 2016: Erf 1353, Northcliff Extension 6	184	56
	PROCLAMATION • PROKLAMASIE		
81	Midvaal Single Land Use Scheme, 2017: Erf 240, Kliprivier Township	184	57
82	Merafong City Local Municipality Spatial Planning and Land Use Management By-law, 2016: Rezoning of Portion 16 of Erf 4535, Carletonville Extension 9 Township	184	57
83	Town-planning and Township Ordinance (15/1986): Apex Extension 13	184	58
	PROVINCIAL NOTICES • PROVINSIALE KENNISGEWINGS		
450	City of Tshwane Land Use Management Bylaw, 2016: Holding 1/12, Raslouw Agricultural Holdings	184	62

450	Stad van Tshwane Grondgebruiksbestuur Bywet, 2016: Hoewe 1/12, Raslouw Landbouhoewes	184	63
453	City of Tshwane Land Use Management By-law, 2016: Subdivision of Remainder of Portion 35 of the Farm Waterkloof 378-JR	184	64
453	Stad Tshwane Grondgebruiksbestuur By-wet, 2016: Onderverdeling van Restant van Gedeelte 35 van die plaas Waterkloof 378-JR	184	65
456	City of Tshwane Land Use Management By-law, 2016: Erf 590, Zithobeni Township	184	66
456	Stad van Tshwane se Grondgebruiksbestuursverordening, 2016: Erf 590, Zithobeni Township	184	68
457	Tshwane Town-planning Scheme, 2008 (Revised 2014): Erf 2939, Zithobeni Township Extension 2	184	70
457	Tshwane-stadsbeplanningskema, 2008 (Hersien 2014): Erf 2939, Zithobeni Township Extension 2	184	72
459	City of Tshwane Land Use Management By-Law, 2016: Erf 25, Erasmusrand Township	184	74
459	Stad Tshwane Grondgebruiksbestuurverordening, 2016: Erf 25, Erasmusrand-dorpsgebied	184	75
460	City of Tshwane Land Use Management By-law, 2016: Erf 934, Muckleneuk	184	76
460	Stad van Tshwane Grondgebruikbestuur By-wet, 2016: Erf 934, Muckleneuk	184	77
461	City of Tshwane Land Use Management By-Law, 2016: Portion 1 of Erf 453, Pretoria North	184	77
461	Stad van Tshwane Grondgebruiksbestuur By-wet, 2016: Gedeelte 1 van Erf 453, Pretoria North	184	78
465	City of Tshwane Land Use Management By-Law, 2016: Portion 149 and Portion 150 of the Farm Buffelsdrift No. 281-JR	184	79
465	Stad van Tshwane Grondgebruiksbestuurverordening, 2016: Gedeelte 149 van Gedeelte 150 van die plaas Buffelsdrift No. 281-JR	184	80
468	Tshwane Town-planning Scheme, 2008 (Revised 2014): Remaining Extent of Erf 3066, Pretoria	184	81
469	Town Planning and Townships Ordinance (15/1986): Dawn Park Extension 51 Township	184	82
470	City of Johannesburg Municipal Planning By-Law, 2016: Erf 1351, Noordwyk Township, Midrand	184	84
471	Local Government: Municipal Structures Act (117/1998): Municipal Demarcation Board: Delimitation of Municipal Wards in terms of the Act	184	85
472	Local Government: Municipal Structures Act (117/1998): Municipal Demarcation Board: Delimitation of Municipal Wards in terms of the Act	184	629
473	City of Tshwane Land Use Management By-Law, 2016: Erf 52, Menlyn Extension 9, Pretoria	184	643
473	Tshwane Grondgebruikbestuur Verordening, 2016: Erf 52, Menlyn, Pretoria	184	644
474	Tshwane Town-planning Scheme, 2008 (Revised 2014): Portion 390 of the farm Witfontein 301JR	184	644
474	Tshwane Dorpsbeplanningskema, 2008 (Hersien 2014): Gedeelte 390 van die plaas Witfontein 301JR	184	645
475	Spatial Planning and Land Use Management Act (16/2013): Erf 467, Randgate	184	645
476	Tshwane Town-planning Scheme, 2008 (Revised 2014): Holding 78, Monavoni Agricultural Holdings	184	646
476	Tshwane-stadsbeplanningskema, 2008 (Hersiene 2014): Hoewe 78, Monavoni Agricultural Holdings	184	646
477	National Environmental Management Act (107/1998): Environmental Impact Assessment Process: Portion 73 of the Farm Doornrandje 386 JR, City of Tshwane Metropolitan Municipality, Gauteng Province	184	647
478	National Environmental Management Act (107/1998): Erf 231, Klippoortje AL	184	648
479	City of Tshwane Land Use Management By-law, 2016: Erf 50, Ashlea Gardens,Tshwane	184	649
479	Stad van Tshwane se Grondgebruiksbestuur Verordening, 2016: Erf 50, Ashlea Gardens, Tshwane	184	650
480	City of Tshwane Land Use Management By-Law, 2016: Remainder of Portion 3 (a portion of Portion 1) of the Farm Vlakfontein 523 JR	184	651
480	Stad Tshwane Grondgebruiksbestuurverordening, 2016: Gedeelte 3 ('n gedeelte van Gedeelte 1) van die plaas Vlakfontein 523-JR	184	652
481	City of Tshwane Land Use Management By-Law, 2016: Erf 52, Menlyn Extension 9, Pretoria	184	653
481	Stad Tshwane Grondgebruikbestuur Verordening, 2016: Erf 52, Menlyn, Pretoria	184	654
482	City of Tshwane Land Use Management By-Law, 2016: Portion 1of Erf 567, Waverley Township	184	655
482	Stad Tshwane Grondgebruiksbestuurverordening, 2016: Gedeelte 1 van Erf 567, Dorp Waverley	184	656

LOCAL AUTHORITY NOTICES • PLAASLIKE OWERHEIDS KENNISGEWINGS

1071	City of Tshwane Land Use Management By-Law, 2016: Erf 73, Groenkloof	184	657
1071	City of Tshwane Land Use Management By-Law, 2016: Erf 73, Groenkloof	184	658
1072	City of Ekurhuleni Metropolitan Municipality Spatial Planning and Land Use Management By-law, 2019: Remainder of Erf 111, Boksburg West	184	659
1073	Town Planning and Townships Ordinance (15/1986): Proposed Brentwood Extension 50 Township	184	660
1073	Ordonnnsie op Dorpsbeplanning en Dorpe (15/1986): Voorgestelde Brentwood Uitbreiding 50 Dorpgebied	184	660
1076	Spatial Planning and Land Use Management Act (16/2013) (SPLUMA): Portion 3 of Erf 112, Edendale	184	661
1076	Wet op Ruimtelike Beplanning en Grondgebruikbestuur (16/2013) (SPLUMA): Restant van Erf 65, Edendale	184	661
1078	Mogale City Spatial Planning and Land Use Management By-law, 2018: Krugersdorp Amendment Scheme 1911	184	662
1079	Mogale City Spatial Planning and Land Use Management By-Law, 2018: Remaining Extent of Erf 815, Krugersdorp Township	184	663
1080	Mogale City Spatial Planning and Land Use Management By-law, 2018: Proposed Homes Haven Extension 57 Township	184	664
1081	Spatial Planning and Land Use Management Act (16/2013) (SPLUMA): Rezoning of Portion 3 of Erf 112, Edendale	184	665
1081	Wet op Ruimtelike Beplanning en Grondgebruikbestuur (16/2013) (SPLUMA): Hersonering van Restant van Erf 65, Edendale	184	665
1099	Town Planning and Townships Ordinance (15/1986): Portion 4 of the farm Faroasfontein 372-IQ	184	666
1099	Ordonnansie op Dorpsbeplanning en Dorpe (15/1986): Gedeelte 4 van die plaas Faroasfontein 372-IQ	184	666
1100	Gauteng Removal of Restrictions Act (3/1996): Portion 1 of Erf 792, Benoni Township	184	667
1101	Town Planning and Townships Ordinance (15/1986): Erf 891, Henley on Klip Township	184	668
1101	Ordonnansie op Dorpsbeplanning en Dorpe (15/1986): Erf 891, Henley on Klip Township	184	669
1102	City of Johannesburg Municipal Planning By-Law, 2016: Erf 170, Hurlingham Township	184	669
1103	City of Johannesburg Municipal Planning By-Law, 2016: Rezoning of Erf 303, Fontainebleau	184	670
1104	City of Tshwane Land Use Management By-Law, 2016: Portion 1 and the Remainder of Erf 131, Lynnwood	184	670

1105	City of Tshwane Land Use Management By-Law, 2016: Remainder of Erf 440 and the Remainder of Erf 441, Hatfield	184	671
1106	City of Johannesburg Municipal Planning By-Law, 2016: Erf 517, Morningside Manor Extension 1	184	671
1107	City of Tshwane Land Use Management By-Law, 2016: Erf 50, Val de Grace	184	672
1108	City of Johannesburg Municipal Planning By-Law, 2016: Erf 367, Brixton	184	672
1109	City of Tshwane Land Use Management By-Law, 2016: Erven 4631 and 4636, Eldoraigne Extension 67	184	673
1110	City of Johannesburg Municipal Planning By-Law, 2016: Erf 1402, Halfway Gardens Extension 30	184	674
1111	City of Tshwane Land Use Management By-law, 2016: Erf 105, Annlin	184	675
1111	Stad van Tshwane Grondgebruik Bestuur Bywet, 2016: Erf 105, Annlin	184	676
1112	City of Tshwane Land Use Management By-law, 2016: Erven 2585, 2586, 2587, 2588 and 2590, Louwladia Extension 76	184	677
1112	Stad Tshwane Grondgebruiksbestuurverordening, 2016: Erwe 2585, 2586, 2587, 2588 and 2590, Louwladia-uitbreiding 76	184	679
1113	City of Tshwane Land Use Management By-law, 2016: Erven 2620, 2622, 2623 and 2624, Louwladia Extension 77	184	681
1113	Stad Tshwane Grondgebruiksbestuurverordening 2016: Erwe 2620, 2622, 2623 en 2624, Louwladia Uitbreiding 77	184	683
1114	City of Tshwane Land Use Management By-law, 2016: Erven 2659, 2660, 2661, 2662, 2663 and 2664, Louwladia Extension 78	184	685
1114	Stad Tshwane Grondgebruiksbestuurverordening, 2016: Erwe 2659, 2660, 2661, 2662, 2663 en 2664, Louwladia Uitbreiding 78	184	687
1115	City of Tshwane Land Use Management By-law, 2016: Monavoni Extension 98	184	689
1115	Stad Tshwane Grondgebruiksbestuurverordening, 2016: Monavoni Uitbreiding 98	184	691
1116	City of Johannesburg Municipal Planning By-Law, 2016: Rezoning of Erf 240, Oakdene Extension 1	184	692
1117	City of Johannesburg Municipal Planning By-Law, 2016: Erf 612, Lenasia South Extension 1	184	693
1118	City of Johannesburg Municipal Planning By-Law, 2016: Portion 6 of Erf 1, Wierda Valley	184	693
1119	City of Johannesburg Municipal Planning By-Law, 2016: Erf 127, Melrose Estate	184	694
1120	City of Johannesburg Municipal Planning By-Law, 2016: Remaining Extent of Erf 14, Parkwood	184	694
1121	City of Johannesburg Municipal Planning By-Law, 2016: Rezoning of Part of the Remaining Extent of Portion 162 of the Farm Wilgespruit 190 IQ	184	695
1122	City of Johannesburg Municipal Planning By-Law, 2016: Rezoning of Erf 937, Westdene	184	695
1123	City of Johannesburg Municipal Planning By-Law, 2016: Rezoning of Erf 4235, Riverside View Extension 59	184	696
1124	City of Johannesburg Municipal Planning By-Law, 2016: Rezoning of the Remaining Extent of Portion 2 of Erf 202, Linden	184	696
1125	City of Johannesburg Municipal Planning By-Law, 2016: Rezoning of Erf 175, Carlswald Estate Extension 1.	184	697
1126	City of Tshwane Land Use Management By-Law, 2016: Remaining Extent of Portion 25 of Erf 477, Silverton	184	697

government printing
Department:
Government Printing Works
REPUBLIC OF SOUTH AFRICA

HIGH ALERT: SCAM WARNING!!!

TO ALL SUPPLIERS AND SERVICE PROVIDERS OF THE GOVERNMENT PRINTING WORKS

It has come to the attention of the *GOVERNMENT PRINTING WORKS* that there are certain unscrupulous companies and individuals who are defrauding unsuspecting businesses disguised as representatives of the *Government Printing Works* (*GPW*).

The scam involves the fraudsters using the letterhead of *GPW* to send out fake tender bids to companies and requests to supply equipment and goods.

Although the contact person's name on the letter may be of an existing official, the contact details on the letter are not the same as the *Government Printing Works*'. When searching on the Internet for the address of the company that has sent the fake tender document, the address does not exist.

The banking details are in a private name and not company name. Government will never ask you to deposit any funds for any business transaction. *GPW* has alerted the relevant law enforcement authorities to investigate this scam to protect legitimate businesses as well as the name of the organisation.

Example of e-mails these fraudsters are using:

PROCUREMENT@GPW-GOV.ORG

Should you suspect that you are a victim of a scam, you must urgently contact the police and inform the *GPW*.

GPW has an official email with the domain as **@gpw.gov.za**

Government e-mails DO NOT have org in their e-mail addresses. All of these fraudsters also use the same or very similar telephone numbers. Although such number with an area code 012 looks like a landline, it is not fixed to any property.

GPW will never send you an e-mail asking you to supply equipment and goods without a purchase/order number. *GPW* does not procure goods for another level of Government. The organisation will not be liable for actions that result in companies or individuals being resultant victims of such a scam.

Government Printing Works gives businesses the opportunity to supply goods and services through RFQ / Tendering process. In order to be eligible to bid to provide goods and services, suppliers must be registered on the National Treasury's Central Supplier Database (CSD). To be registered, they must meet all current legislative requirements (e.g. have a valid tax clearance certificate and be in good standing with the South African Revenue Services - SARS).

The tender process is managed through the Supply Chain Management (SCM) system of the department. SCM is highly regulated to minimise the risk of fraud, and to meet objectives which include value for money, open and effective competition, equitability, accountability, fair dealing, transparency and an ethical approach. Relevant legislation, regulations, policies, guidelines and instructions can be found on the tender's website.

Fake Tenders

National Treasury's CSD has launched the Government Order Scam campaign to combat fraudulent requests for quotes (RFQs). Such fraudulent requests have resulted in innocent companies losing money. We work hard at preventing and fighting fraud, but criminal activity is always a risk.

How tender scams work

There are many types of tender scams. Here are some of the more frequent scenarios:

Fraudsters use what appears to be government department stationery with fictitious logos and contact details to send a fake RFQ to a company to invite it to urgently supply goods. Shortly after the company has submitted its quote, it receives notification that it has won the tender. The company delivers the goods to someone who poses as an official or at a fake site. The Department has no idea of this transaction made in its name. The company is then never paid and suffers a loss.

OR

Fraudsters use what appears to be government department stationery with fictitious logos and contact details to send a fake RFQ to Company A to invite it to urgently supply goods. Typically, the tender specification is so unique that only Company B (a fictitious company created by the fraudster) can supply the goods in question.

Shortly after Company A has submitted its quote it receives notification that it has won the tender. Company A orders the goods and pays a deposit to the fictitious Company B. Once Company B receives the money, it disappears. Company A's money is stolen in the process.

Protect yourself from being scammed

- If you are registered on the supplier databases and you receive a request to tender or quote that seems to be from a government department, contact the department to confirm that the request is legitimate. Do not use the contact details on the tender document as these might be fraudulent.
- Compare tender details with those that appear in the Tender Bulletin, available online at **www.gpwonline.co.za**
- Make sure you familiarise yourself with how government procures goods and services. Visit the tender website for more information on how to tender.
- If you are uncomfortable about the request received, consider visiting the government department and/or the place of delivery and/or the service provider from whom you will be sourcing the goods.
- In the unlikely event that you are asked for a deposit to make a bid, contact the SCM unit of the department in question to ask whether this is in fact correct.

Any incidents of corruption, fraud, theft and misuse of government property in the *Government Printing Works* can be reported to:

Supply Chain Management: Ms. Anna Marie Du Toit, Tel. (012) 748 6292.
Email: **Annamarie.DuToit@gpw.gov.za**

Marketing and Stakeholder Relations: Ms Bonakele Mbhele, at Tel. (012) 748 6193.
Email: **Bonakele.Mbhele@gpw.gov.za**

Security Services: Mr Daniel Legoabe, at tel. (012) 748 6176.
Email: **Daniel.Legoabe@gpw.gov.za**

Closing times for **ORDINARY WEEKLY** *GAUTENG PROVINCIAL GAZETTE* 2020

*The closing time is **15:00** sharp on the following days:*

- **18 December 2019,** Wednesday for the issue of Wednesday **01 January 2020**
- **24 December 2019,** Tuesday for the issue of Wednesday **08 January 2020**
- **31 December 2019,** Tuesday for the issue of Wednesday **15 January 2020**
- **08 January,** Wednesday for the issue of Wednesday **22 January 2020**
- **15 January,** Wednesday for the issue of Wednesday **29 January 2020**
- **22 January,** Wednesday for the issue of Wednesday **05 February 2020**
- **29 January,** Wednesday for the issue of Wednesday **12 February 2020**
- **05 February,** Wednesday for the issue of Wednesday **19 February 2020**
- **12 February,** Wednesday for the issue of Wednesday **26 February 2020**
- **19 February,** Wednesday for the issue of Wednesday **04 March 2020**
- **26 February,** Wednesday for the issue of Wednesday **11 March 2020**
- **04 March,** Wednesday for the issue of Wednesday **18 March 2020**
- **11 March,** Wednesday for the issue of Wednesday **25 March 2020**
- **18 March,** Wednesday for the issue of Wednesday **01 April 2020**
- **25 March,** Wednesday for the issue of Wednesday **08 April 2020**
- **01 April,** Wednesday for the issue of Wednesday **15 April 2020**
- **08 April,** Wednesday for the issue of Wednesday **22 April 2020**
- **15 April,** Wednesday for the issue of Wednesday **29 April 2020**
- **22 April,** Wednesday for the issue of Wednesday **06 May 2020**
- **29 April,** Wednesday for the issue of Wednesday **13 May 2020**
- **06 May,** Wednesday for the issue of Wednesday **20 May 2020**
- **13 May,** Wednesday for the issue of Wednesday **27 May 2020**
- **20 May,** Wednesday for the issue of Wednesday **03 June 2020**
- **27 May,** Wednesday for the issue of Wednesday **10 June 2020**
- **03 June,** Wednesday for the issue of Wednesday **17 June 2020**
- **10 June,** Wednesday for the issue of Wednesday **24 June 2020**
- **17 June,** Wednesday for the issue of Wednesday **01 July 2020**
- **24 June,** Wednesday for the issue of Wednesday **08 July 2020**
- **01 July,** Wednesday for the issue of Wednesday **15 July 2020**
- **08 July,** Wednesday for the issue of Wednesday **22 July 2020**
- **15 July,** Wednesday for the issue of Wednesday **29 July 2020**
- **22 July,** Wednesday for the issue of Wednesday **05 August 2020**
- **29 July,** Wednesday for the issue of Wednesday **12 August 2020**
- **05 August,** Tuesday for the issue of Wednesday **19 August 2020**
- **12 August,** Wednesday for the issue of Wednesday **26 August 2020**
- **19 August,** Wednesday for the issue of Wednesday **02 September 2020**
- **26 August,** Wednesday for the issue of Wednesday **09 September 2020**
- **02 September,** Wednesday for the issue of Wednesday **16 September 2020**
- **09 September,** Wednesday for the issue of Wednesday **23 September 2020**
- **16 September,** Wednesday for the issue of Wednesday **30 September 2020**
- **23 September,** Wednesday for the issue of Wednesday **07 October 2020**
- **30 September,** Wednesday for the issue of Wednesday **14 October 2020**
- **07 October,** Wednesday for the issue of Wednesday **21 October 2020**
- **14 October,** Wednesday for the issue of Wednesday **28 October 2020**
- **21 October,** Wednesday for the issue of Wednesday **04 November 2020**
- **28 October,** Wednesday for the issue of Wednesday **11 November 2020**
- **04 November,** Wednesday for the issue of Wednesday **18 November 2020**
- **11 November,** Wednesday for the issue of Wednesday **25 November 2020**
- **18 November,** Wednesday for the issue of Wednesday **02 December 2020**
- **25 November,** Wednesday for the issue of Wednesday **09 December 2020**
- **02 December,** Wednesday for the issue of Wednesday **16 December 2020**
- **09 December,** Wednesday for the issue of Wednesday **23 December 2020**
- **15 December,** Wednesday for the issue of Wednesday **30 December 2020**

LIST OF TARIFF RATES

FOR PUBLICATION OF NOTICES

COMMENCEMENT: 1 APRIL 2018

NATIONAL AND PROVINCIAL

Notice sizes for National, Provincial & Tender gazettes 1/4, 2/4, 3/4, 4/4 per page. Notices submitted will be charged at R1008.80 per full page, pro-rated based on the above categories.

Pricing for National, Provincial - Variable Priced Notices		
Notice Type	**Page Space**	**New Price (R)**
Ordinary National, Provincial	1/4 - Quarter Page	252.20
Ordinary National, Provincial	2/4 - Half Page	504.40
Ordinary National, Provincial	3/4 - Three Quarter Page	756.60
Ordinary National, Provincial	4/4 - Full Page	1008.80

EXTRA-ORDINARY

All Extra-ordinary National and Provincial gazette notices are non-standard notices and attract a variable price based on the number of pages submitted.

The pricing structure for National and Provincial notices which are submitted as **Extra ordinary submissions** will be charged at R**3026.32** per page.

GOVERNMENT PRINTING WORKS - BUSINESS RULES

The **Government Printing Works** (**GPW**) has established rules for submitting notices in line with its electronic notice processing system, which requires the use of electronic *Adobe* Forms. Please ensure that you adhere to these guidelines when completing and submitting your notice submission.

Closing Times for Acceptance of Notices

1. The *Government Gazette* and *Government Tender Bulletin* are weekly publications that are published on Fridays and the closing time for the acceptance of notices is strictly applied according to the scheduled time for each gazette.

2. Please refer to the Submission Notice Deadline schedule in the table below. This schedule is also published online on the Government Printing works website www.gpwonline.co.za

   All re-submissions will be subject to the standard cut-off times.
   All notices received after the closing time will be rejected.

Government Gazette Type	Publication Frequency	Publication Date	Submission Deadline	Cancellations Deadline
National Gazette	Weekly	Friday	Friday 15h00 for next Friday	Tuesday, 15h00 - 3 working days prior to publication
Regulation Gazette	Weekly	Friday	Friday 15h00 for next Friday	Tuesday, 15h00 - 3 working days prior to publication
Petrol Price Gazette	Monthly	Tuesday before 1st Wednesday of the month	One day before publication	1 working day prior to publication
Road Carrier Permits	Weekly	Friday	Thursday 15h00 for next Friday	3 working days prior to publication
Unclaimed Monies (Justice, Labour or Lawyers)	January / September 2 per year	Last Friday	One week before publication	3 working days prior to publication
Parliament (Acts, White Paper, Green Paper)	As required	Any day of the week	None	3 working days prior to publication
Manuals	Bi- Monthly	2nd and last Thursday of the month	One week before publication	3 working days prior to publication
State of Budget (National Treasury)	Monthly	30th or last Friday of the month	One week before publication	3 working days prior to publication
Extraordinary Gazettes	As required	Any day of the week	*Before 10h00 on publication date*	*Before 10h00 on publication date*
Legal Gazettes A, B and C	Weekly	Friday	One week before publication	Tuesday, 15h00 - 3 working days prior to publication
Tender Bulletin	Weekly	Friday	Friday 15h00 for next Friday	Tuesday, 15h00 - 3 working days prior to publication
Gauteng	Weekly	Wednesday	Two weeks before publication	3 days **after** submission deadline
Eastern Cape	Weekly	Monday	One week before publication	3 working days prior to publication
Northern Cape	Weekly	Monday	One week before publication	3 working days prior to publication
North West	Weekly	Tuesday	One week before publication	3 working days prior to publication
KwaZulu-Natal	Weekly	Thursday	One week before publication	3 working days prior to publication
Limpopo	Weekly	Friday	One week before publication	3 working days prior to publication
Mpumalanga	Weekly	Friday	One week before publication	3 working days prior to publication

GOVERNMENT PRINTING WORKS - BUSINESS RULES

Government Gazette Type	Publication Frequency	Publication Date	Submission Deadline	Cancellations Deadline
Gauteng Liquor License Gazette	Monthly	Wednesday before the First Friday of the month	Two weeks before publication	3 working days **after** submission deadline
Northern Cape Liquor License Gazette	Monthly	First Friday of the month	Two weeks before publication	3 working days **after** submission deadline
National Liquor License Gazette	Monthly	First Friday of the month	Two weeks before publication	3 working days **after** submission deadline
Mpumalanga Liquor License Gazette	Bi-Monthly	Second & Fourth Friday	One week before publication	3 working days prior to publication

Extraordinary Gazettes

3. *Extraordinary Gazettes* can have only one publication date. If multiple publications of an *Extraordinary Gazette* are required, a separate Z95/Z95Prov *Adobe* Forms for each publication date must be submitted.

Notice Submission Process

4. Download the latest *Adobe* form, for the relevant notice to be placed, from the **Government Printing Works** website www.gpwonline.co.za.

5. The *Adobe* form needs to be completed electronically using *Adobe Acrobat* / *Acrobat Reader*. Only electronically completed *Adobe* forms will be accepted. No printed, handwritten and/or scanned *Adobe* forms will be accepted.

6. The completed electronic *Adobe* form has to be submitted via email to submit.egazette@gpw.gov.za. The form needs to be submitted in its original electronic *Adobe* format to enable the system to extract the completed information from the form for placement in the publication.

7. Every notice submitted **must** be accompanied by an official **GPW** quotation. This must be obtained from the *eGazette* Contact Centre.

8. Each notice submission should be sent as a single email. The email **must** contain **all documentation relating to a particular notice submission**.

   8.1. Each of the following documents must be attached to the email as a separate attachment:

      8.1.1. An electronically completed *Adobe* form, specific to the type of notice that is to be placed.

         8.1.1.1. For National *Government Gazette* or *Provincial Gazette* notices, the notices must be accompanied by an electronic Z95 or Z95Prov *Adobe* form

         8.1.1.2. The notice content (body copy) **MUST** be a separate attachment.

      8.1.2. A copy of the official **Government Printing Works** quotation you received for your notice. *(Please see Quotation section below for further details)*

      8.1.3. A valid and legible Proof of Payment / Purchase Order: **Government Printing Works** account customer must include a copy of their Purchase Order**. Non-Government Printing Works** account customer needs to submit the proof of payment for the notice

      8.1.4. Where separate notice content is applicable (Z95, Z95 Prov and TForm 3, it should **also** be attached as a separate attachment. *(Please see the Copy Section below, for the specifications)*.

      8.1.5. Any additional notice information if applicable.

GOVERNMENT PRINTING WORKS - BUSINESS RULES

9. The electronic *Adobe* form will be taken as the primary source for the notice information to be published. Instructions that are on the email body or covering letter that contradicts the notice form content will not be considered. The information submitted on the electronic *Adobe* form will be published as-is.

10. To avoid duplicated publication of the same notice and double billing, Please submit your notice **ONLY ONCE.**

11. Notices brought to **GPW** by "walk-in" customers on electronic media can only be submitted in *Adobe* electronic form format. All "walk-in" customers with notices that are not on electronic *Adobe* forms will be routed to the Contact Centre where they will be assisted to complete the forms in the required format.

12. Should a customer submit a bulk submission of hard copy notices delivered by a messenger on behalf of any organisation e.g. newspaper publisher, the messenger will be referred back to the sender as the submission does not adhere to the submission rules.

QUOTATIONS

13. Quotations are valid until the next tariff change.

    13.1. ***Take note:*** **GPW**'s annual tariff increase takes place on ***1 April*** therefore any quotations issued, accepted and submitted for publication up to ***31 March*** will keep the old tariff. For notices to be published from 1 April, a quotation must be obtained from **GPW** with the new tariffs. Where a tariff increase is implemented during the year, **GPW** endeavours to provide customers with 30 days' notice of such changes.

14. Each quotation has a unique number.

15. Form Content notices must be emailed to the *eGazette* Contact Centre for a quotation.

    15.1. The *Adobe* form supplied is uploaded by the Contact Centre Agent and the system automatically calculates the cost of your notice based on the layout/format of the content supplied.

    15.2. It is critical that these *Adobe* Forms are completed correctly and adhere to the guidelines as stipulated by **GPW**.

16. **APPLICABLE ONLY TO GPW ACCOUNT HOLDERS**:

    16.1. **GPW** Account Customers must provide a valid **GPW** account number to obtain a quotation.

    16.2. Accounts for **GPW** account customers **must** be active with sufficient credit to transact with **GPW** to submit notices.

        16.2.1. If you are unsure about or need to resolve the status of your account, please contact the **GPW** Finance Department prior to submitting your notices. (If the account status is not resolved prior to submission of your notice, the notice will be failed during the process).

17. **APPLICABLE ONLY TO CASH CUSTOMERS:**

    17.1. Cash customers doing **bulk payments** must use a **single email address** in order to use the **same proof of payment** for submitting multiple notices.

18. The responsibility lies with you, the customer, to ensure that the payment made for your notice(s) to be published is sufficient to cover the cost of the notice(s).

19. Each quotation will be associated with one proof of payment / purchase order / cash receipt.

    19.1. This means that **the quotation number can only be used once to make a payment.**

GOVERNMENT PRINTING WORKS - BUSINESS RULES

COPY (SEPARATE NOTICE CONTENT DOCUMENT)

20. Where the copy is part of a separate attachment document for Z95, Z95Prov and TForm03

20.1. Copy of notices must be supplied in a separate document and may not constitute part of any covering letter, purchase order, proof of payment or other attached documents.

The content document should contain only one notice. (You may include the different translations of the same notice in the same document).

20.2. The notice should be set on an A4 page, with margins and fonts set as follows:

Page size = A4 Portrait with page margins: Top = 40mm, LH/RH = 16mm, Bottom = 40mm; Use font size: Arial or Helvetica 10pt with 11pt line spacing;

Page size = A4 Landscape with page margins: Top = 16mm, LH/RH = 40mm, Bottom = 16mm; Use font size: Arial or Helvetica 10pt with 11pt line spacing;

CANCELLATIONS

21. Cancellation of notice submissions are accepted by **GPW** according to the deadlines stated in the table above in point 2. Non-compliance to these deadlines will result in your request being failed. Please pay special attention to the different deadlines for each gazette. Please note that any notices cancelled after the cancellation deadline will be published and charged at full cost.

22. Requests for cancellation must be sent by the original sender of the notice and must accompanied by the relevant notice reference number (N-) in the email body.

AMENDMENTS TO NOTICES

23. With effect from 01 October 2015, **GPW** will not longer accept amendments to notices. The cancellation process will need to be followed according to the deadline and a new notice submitted thereafter for the next available publication date.

REJECTIONS

24. All notices not meeting the submission rules will be rejected to the customer to be corrected and resubmitted. Assistance will be available through the Contact Centre should help be required when completing the forms. (012-748 6200 or email info.egazette@gpw.gov.za). Reasons for rejections include the following:

24.1. Incorrectly completed forms and notices submitted in the wrong format, will be rejected.

24.2. Any notice submissions not on the correct *Adobe* electronic form, will be rejected.

24.3. Any notice submissions not accompanied by the proof of payment / purchase order will be rejected and the notice will not be processed.

24.4. Any submissions or re-submissions that miss the submission cut-off times will be rejected to the customer. The Notice needs to be re-submitted with a new publication date.

GOVERNMENT PRINTING WORKS - BUSINESS RULES

APPROVAL OF NOTICES

25. Any notices other than legal notices are subject to the approval of the Government Printer, who may refuse acceptance or further publication of any notice.

26. No amendments will be accepted in respect to separate notice content that was sent with a Z95 or Z95Prov notice submissions. The copy of notice in layout format (previously known as proof-out) is only provided where requested, for Advertiser to see the notice in final Gazette layout. Should they find that the information submitted was incorrect, they should request for a notice cancellation and resubmit the corrected notice, subject to standard submission deadlines. The cancellation is also subject to the stages in the publishing process, i.e. If cancellation is received when production (printing process) has commenced, then the notice cannot be cancelled.

GOVERNMENT PRINTER INDEMNIFIED AGAINST LIABILITY

27. The Government Printer will assume no liability in respect of—

27.1. any delay in the publication of a notice or publication of such notice on any date other than that stipulated by the advertiser;

27.2. erroneous classification of a notice, or the placement of such notice in any section or under any heading other than the section or heading stipulated by the advertiser;

27.3. any editing, revision, omission, typographical errors or errors resulting from faint or indistinct copy.

LIABILITY OF ADVERTISER

28. Advertisers will be held liable for any compensation and costs arising from any action which may be instituted against the Government Printer in consequence of the publication of any notice.

CUSTOMER INQUIRIES

Many of our customers request immediate feedback/confirmation of notice placement in the gazette from our Contact Centre once they have submitted their notice – While **GPW** deems it one of their highest priorities and responsibilities to provide customers with this requested feedback and the best service at all times, we are only able to do so once we have started processing your notice submission.
GPW has a 2-working day turnaround time for processing notices received according to the business rules and deadline submissions.
Please keep this in mind when making inquiries about your notice submission at the Contact Centre.

29. Requests for information, quotations and inquiries must be sent to the Contact Centre ONLY.

30. Requests for Quotations (RFQs) should be received by the Contact Centre at least **2 working days** before the submission deadline for that specific publication.

GOVERNMENT PRINTING WORKS - BUSINESS RULES

Payment of cost

31. The Request for Quotation for placement of the notice should be sent to the Gazette Contact Centre as indicated above, prior to submission of notice for advertising.

32. Payment should then be made, or Purchase Order prepared based on the received quotation, prior to the submission of the notice for advertising as these documents i.e. proof of payment or Purchase order will be required as part of the notice submission, as indicated earlier.

33. Every proof of payment must have a valid **GPW** quotation number as a reference on the proof of payment document.

34. Where there is any doubt about the cost of publication of a notice, and in the case of copy, an enquiry, accompanied by the relevant copy, should be addressed to the Gazette Contact Centre, **Government Printing Works**, Private Bag X85, Pretoria, 0001 email: info.egazette@gpw.gov.za before publication.

35. Overpayment resulting from miscalculation on the part of the advertiser of the cost of publication of a notice will not be refunded, unless the advertiser furnishes adequate reasons why such miscalculation occurred. In the event of underpayments, the difference will be recovered from the advertiser, and future notice(s) will not be published until such time as the full cost of such publication has been duly paid in cash or electronic funds transfer into the **Government Printing Works** banking account.

36. In the event of a notice being cancelled, a refund will be made only if no cost regarding the placing of the notice has been incurred by the **Government Printing Works**.

37. The **Government Printing Works** reserves the right to levy an additional charge in cases where notices, the cost of which has been calculated in accordance with the List of Fixed Tariff Rates, are subsequently found to be excessively lengthy or to contain overmuch or complicated tabulation.

Proof of publication

38. Copies of any of the *Government Gazette* or *Provincial Gazette* can be downloaded from the **Government Printing Works** website www.gpwonline.co.za free of charge, should a proof of publication be required.

39. Printed copies may be ordered from the Publications department at the ruling price. The **Government Printing Works** will assume no liability for any failure to post or for any delay in despatching of such *Government Gazette*(s)

GOVERNMENT PRINTING WORKS CONTACT INFORMATION

Physical Address:	**Postal Address:**	**GPW Banking Details:**
Government Printing Works	Private Bag X85	**Bank:** ABSA Bosman Street
149 Bosman Street	Pretoria	**Account No.:** 405 7114 016
Pretoria	0001	**Branch Code:** 632-005

For Gazette and Notice submissions: Gazette Submissions:	**E-mail:** submit.egazette@gpw.gov.za
For queries and quotations, contact: Gazette Contact Centre:	**E-mail:** info.egazette@gpw.gov.za
	Tel: 012-748 6200
Contact person for subscribers: Mrs M. Toka:	**E-mail:** subscriptions@gpw.gov.za
	Tel: 012-748-6066 / 6060 / 6058
	Fax: 012-323-9574

GENERAL NOTICES • ALGEMENE KENNISGEWINGS

NOTICE 779 OF 2020

NOTICE OF APPLICATION FOR THE AMENDMENT OF TOWN PLANNING SCHEME APPLICATION IN TERMS OF SECTION 48 OF THE CITY OF EKURHULENI METROPOLITAN MUNICIPALITY SPATIAL PLANNING AND LAND USE MANAGEMENT BY-LAW, 2019

I/We, Stefan Roets of Terraplan Gauteng Pty Ltd being authorized agent of the owner of ERVEN 215 AND 216 BREDELL EXTENSION 52 (to be consolidated as Erf 217 Bredell Extension 52) hereby give notice in terms of Section 10 of the City of Ekurhuleni Metropolitan Municipality Spatial Planning and Land Use Management By-Law, 2019, that I/We have applied to the City of Ekurhuleni Metropolitan Municipality, Kempton Park Customer Care Centre for the amendment of the Ekurhuleni Town Planning Scheme, 2014, by the rezoning of the property described above, situated at 23 First Road, Bredell Extension 52 from "Industrial 2" excluding motor dealers, builder's yards, services industries and auctioneers to "Industrial 2" excluding offices, motor dealers, builder's yards, service industries and auctioneers, with an increase in the coverage from 30% to 35% and the FAR from 0.65 to 0.7.

Particulars of the application will lie for inspection during normal office hours at the office of the Area Manager: City Planning Department, Kempton Park Customer Care Centre of the City of Ekurhuleni Metropolitan Municipality, 5th Level, Civic Centre, c/o CR Swart and Pretoria Road, Kempton Park AND at the offices of Terraplan Gauteng Pty Ltd for a period of 28 days from 30/09/2020.

Objections to or representations in respect of the application must be lodged with or made in writing to the Area Manager: City Planning Department, Kempton Park Customer Care Centre of the City of Ekurhuleni Metropolitan Municipality, 5th Level, Civic Centre, c/o CR Swart and Pretoria Road, Kempton Park, 1619 or PO Box 13, Kempton Park, 1620 within a period of 28 days from 30/09/2020.

Address of the authorised agent: Terraplan Gauteng Pty Ltd, PO Box 1903, Kempton Park, 1620, 1st Floor Forum Building, 6 Thistle Road, Kempton Park, 1619. Tel: 011 394-1418/9 (Our ref: HS 3058)

30–7

NOTICE 781 OF 2020

CITY OF TSHWANE METROPOLITAN MUNICIPALITY NOTICE OF APPLICATION FOR THE ESTABLISHMENT OF A TOWNSHIP IN TERMS OF SECTION 16(4) OF THE CITY OF TSHWANE LAND USE MANAGEMENT BY-LAW, 2016 – PROPOSED OLIEVENHOUTOBS EXTENSION 61 TOWNSHIP AND NOTICE OF AN APPLIATION FOR A SUBDIVISION OF LAND IN TERMS OF SECTION 16(12)(A)(III) OF THE CITY OF TSHWANE LAND USE MANAGEMENT BY-LAW, 2016.

We, **UrbanSmart Planning Studio (Pty) Ltd**, being the **authorised agent/applicant of the owner of Portion 131 (a portion of portion 10) of the farm Olievenhoutbosch 389-JR,** hereby give notice in terms of Section 16(1)(f) of the City of Tshwane Land Use Management By-Law, 2016, that we have applied to the **City of Tshwane Metropolitan Municipality** for the establishment of a township to be known as Olievenhoutbos Extension 61 on **a Proposed Portion 1 of Portion 131 (a portion of Portion 10) of the Farm Olievenhoutbosch 389-JR (via figure A-B-C-n-m-l-k-j-h-g-f-e-d-c-b-a-L-A as indicated on the proposed Subdivision Plan)**, in terms of Section 16(4) of the City of Tshwane Land Use Management By-Law, 2016, referred to in the Annexure hereunder, and for the subdivision of land of the prescribed property below in terms of Section 16(12)(a)(iii) of the City of Tshwane Land Use Management By-Law, 2016.

Any objection(s) and/or comment(s), including the grounds for such objection(s) and/or comment(s) with full contact details, without which the Municipality cannot correspond with the person or body submitting the objection(s) and/or comment(s), shall be lodged with, or made in writing to: The Strategic Executive Director: City Planning and Development, PO Box 3242, Pretoria, 0001, or to CityP_Registration@tshwane.gov.za from **30 September 2020** (the first date of the publication of the notice set out in section 16(1)(f) of the By-Law referred to above), until **28 October 2020** (not less than 28 days after the date of first publication of the notice).

Full particulars and plans (if any) may be requested from the Municipality, by requesting such copy through the following contact details: newlanduseapplications@tshwane.gov.za or directly from the applicant at nadia@urbansmart.co.za / info@urbansmart.co.za, for a period of 28 days from the date of first publication of the notice in the Provincial Gazette, Beeld and Citizen newspapers.

Address of Municipal offices: Room E10, Cnr Basden and Rabie Streets, Centurion Municipal Office.
Closing date of any objection(s) and/or comment(s): 28 October 2020
Address of authorised agent: UrbanSmart Planning Studio (Pty) Ltd; P.O. Box 66465, Woodhill, Pretoria, 0076; 9 Warren Hills Close, Woodhill, Pretoria. Tel: (082) 737 2422 Fax: (086) 582 0369. Ref: T505
Date on which notice will be published: 30 September and 7 October 2020

ANNEXURE

Name of township: Proposed Olievenhoutbos Extension 61 Township.
Full name of applicant: UrbanSmart Planning Studio Pty Ltd.
Number of erven, proposed zoning and development control measures:

(1) The output of this application will be the creation of a township over the Proposed Portion 1 of Portion 131 (a portion of Portion 10) of the Farm Olievenhoutbosch 389-JR (via figure A-B-C-n-m-l-k-j-h-g-f-e-d-c-b-a-L-A as indicated on the Proposed Subdivision Plan), which will comprise out of three (3) erven.
(2) **Proposed Erf 1: "Residential 3",** with a density of fifty (50) dwelling units per hectare of gross erf area; a coverage of 40%, provided that any single storey car port / shelter with at least three (3) open sides shall be excluded from the calculation of coverage; a not-applicable Floor Area Ratio, provided that a Club House shall be restricted to a maximum gross floor area of 200sqm; a height of two (2) storeys (10 meters);
(3) **Proposed Erf 2: "Private Open Space",** with a not-applicable density; a coverage of 0.025%; a Floor Area Ratio of 0.025; a height of one (1) storey;
(4) **Proposed Erf 3: "Special, for Private Road",** with a not-applicable density; a not-applicable coverage; a not-applicable Floor Area Ratio; a height of two (2) storeys (10 meters);

Description of property to be subdivided: Portion 131 (a portion of portion 10) of the farm Olievenhoutbosch 389-JR.
Number and area of proposed Portions: Portion1 of Portion 131 (a portion of Portion 10) of the Farm Olievenhoutbosch 389 – J.R. (via figure A-B-C-n-m-l-k-j-h-g-f-e-d-c-b-a-L-A) at 3.9489ha; Portion 2 of Portion 131 (a portion of Portion 10) of the Farm Olievenhoutbosch 389 – J.R. (via figure k-l-m-n-D-E-F-G-H-y-x-w-v-u-t-s-r-q-p-h-j-k) at 6.2328ha; and Remainder of Portion 131 (a portion of Portion 10) of the Farm Olievenhoutbosch 389 – J.R. (via figure a-b-c-d-e-f-g-h-p-q-J-K-a and figure t-u-v-w-x-y-r-s-t) at 7.3804ha.

The intension of the owner of the property (ies) in this matter is: that our client wishes to establish the first phase / township forming part of a larger integrated housing scheme for which a 'Master Plan' was prepared. The purpose of this application is the implementation of Phase 1 through establishment of a township, Olievenhoutbos X 61, comprising a single 'Residential' erf, complimented with the necessary park / open space erf for township establishment purposes. The purpose of the subdivision application is therefore to create three separate portions of land, with which to accommodate various township extensions in a phased manner.

Locality and description of property(ies) on which the township is to be established: The site is centrally located within the larger Olievenhoutbosch – Samrand area, and directly abuts the Woodwind Estates (The Reeds Extensions 46 to 49 and 53 and 55). The southern boundary of the site is bound by the remaining extent of Portion 9 of the Farm Olievenhoutbosch 389 JR. The northern boundary of the site is bound by Portion 20 and 21 of the Farm Brakfontein 419 JR and the south-western boundary abuts the Olievenhoutbos Extension 60 Township.

The proposed township is situated on: the Proposed Portion 1 of Portion 131 (a portion of Portion 10) of the Farm Olievenhoutbosch 389-JR (via figure A-B-C-n-m-l-k-j-h-g-f-e-d-c-b-a-L-A as indicated on the Proposed Subdivision Plan).
Ref no: CPD 9/2/4/2-5688T & CPD 389-JR/0211/131 **Item No**: 32102 & 32104

30–7

KENNISGEWING 781 VAN 2020

STAD VAN TSHWANE METROPOLITAANSE MUNISIPALITEIT KENNISGEWING VIR DIE AANSOEK OM DORPSTIGTING IN TERME VAN ARTIKEL 16 (4) VAN DIE STAD TSHWANE GRONDGEBRUIKBESTUURSKEMA VERORDENING, 2016 – VOORGESTELDE OLIEVENHOUTBOS UITBREIDING 61 DORPSGEBIED EN KENNISGEWING VIR DIE AANSOEK OM ONDERVERDELING VAN GROND IN TERME VAN ARTIKEL 16(12)(a)(iii) VAN DIE STAD VAN TSHWANE GRONDGEBRUIKBESTUURSKEMA VERORDENING, 2016

Ons, **UrbanSmart Planning Studio (Edms) Bpk**, synde die gemagtigde agent van die eienaar van Gedeelte 131 (‘n gedeelte van gedeelte 10) van die plaas Olievenhoutbosch 389-JR, gee hiermee kennis ingevolge artikel 16(1)(f) van die Stad van Tshwane Grondgebruikbestuur Verordening, 2016, dat ons by die **Stad van Tshwane Metropolitaanse Munisipaliteit** aansoek gedoen het vir die stigting van ‘n dorp wat bekend sal staan as Olievenhoutbos Uitbreiding 61 op die **voorgestelde Gedeelte 1 van Gedeelte 131 (‘n gedeelte van Gedeelte 10) van die Plaas Olievenhoutbosch 389-JR (via figuur A-B-C-n-m-l-k-j-h-g-f-e-d-c-b-a-L-A soos aangedui op die voorgestelde onderverdelingsplan),** in terme van Artikel 16(4) van die Stad van Tshwane Grondgebruikbestuur Verordening, 2016, verwys in die bylae hier onder, en vir die onderverdeling van grond van die voorgeskrewe eiendom hieronder, ingevolge Artikel 16(12)(a)(iii) van die Stad Tshwane Verordening op Grondgebruikbestuur, 2016.

Enige besware en/of kommentare wat duidelik die gronde van die beswaar en die persoon(ne) se regte uiteensit en aandui hoe hulle belange deur die aansoek geaffekteer gaan word, asook die persoon(ne) se volle kontakbesonderhede, waar sonder die Munisipaliteit nie met die persoon(ne) kan korrespondeer nie, moet binne ‘n tydperk van 28 dae vanaf **30 September 2020** (die datum van die eerste publikasie van hierdie kennisgewing ingevolge Artikel 16(1)(f) van bogenoemde Verordening, 2016), skriftelik by of tot die Strategiese Uitvoerende Direkteur: Stadsbeplanning en Ontwikkeling, ingedien of gerig word by Posbus 3242, Pretoria, 0001, of na CityP_Registration@tshwane.gov.za tot **28 Oktober 2020** (nie minder nie as 28 dae na die datum van die eerste publikasie van die kennisgewing).

Volledige besonderhede en planne (as daar is) kan deur die Munisipaliteit aangevra word, deur sodanige afskrif van die volgende kontakbesonderhede te versoek: newlanduseapplications@tshwane.gov.za of direk van die applikant by nadia@urbansmart.co.za / info@urbansmart.co.za, vir 'n periode van 28 dae vanaf die datum van die eerste publikasie van die kennisgewing in die Provinsiale Koerant, Beeld en Citizen.

Adres van Munisipale Kantore:Kamer E10,Hoek van Basden- en Rabie strate, Centurion Munisipale Kantore
Sluitingsdatum vir enige beswaar(e) en/of kommentaar(e): 28 Oktober 2020
Adres van agent: UrbanSmart Planning Studio (Pty) Ltd; P.O. Box 66465, Woodhill, Pretoria, 0076; 9 Warren Hills Close, Woodhill, Pretoria. Tel: (082) 737 2422 Fax: (086) 582 0369. Ref: T505
Dag waarop die kennisgewing sal verskyn: 30 September en 7 Oktober 2020

BYLAE

Naam van dorp: Voorgestelde Olievenhoutbos Uitbreiding 61 Dorpsgebied.
Volle naam van applikant: UrbanSmart Planning Studio Pty Ltd.
Aantal erwe, voorgestelde sonering en beheermaatreëls:
(1) Die uitkoms van hierdie aansoek is die stigting van 'n dorp op die voorgestelde Gedeelte 1 van Gedeelte 131 (‘n gedeelte van Gedeelte 10) van die Plaas Olievenhoutbosch 389-JR (via figuur A-B-C-n-m-l-k-j-h-g-f-e-d-c-b-a-L-A soos aangedui op die voorgestelde onderverdelingsplan) wat uit drie (3) erwe sal bestaan.
(2) **Voorgestelde Erf 1: "Residensieel 3",** met 'n digtheid van vyftig (50) wooneenhede per hektaar bruto erfoppervlakte; 'n dekking van 40%, met dien verstande dat enige motorhuis / skuiling met een verdieping en ten minste drie (3) oop kante uitgesluit word by die berekening van dekking; 'n nie-toepaslike vloeroppervlakte, met dien verstande dat ‘n klubhuis beperk sal word tot ‘n maksimum bruto vloeroppervlakte van 200 vierkante meter; ‘n hoogte van twee (2) verdiepings (10 meter);
(3) **Voorgestelde Erf 2: “Privaat Oop Ruimte”,** met 'n nie-toepaslike digtheid; ‘n dekking van 0.025%; ‘n vloeroppervlakteverhouding van 0.025; ‘n hoogte van een (1) verdieping (10 meter);
(4) **Voorgestelde Erf 3: 'Spesiaal, vir Privaat Pad'**, met 'n nie-toepaslike digtheid; 'n nie-toepaslike dekking; 'n nie-toepaslike VOV; 'n hoogte van twee (2) verdiepings (10 meter);

Beskrywing van eiendom wat onderverdeel moet word: Gedeelte 131 ('n gedeelte van gedeelte 10) van die plaas Olievenhoutbosch 389-JR.
Getal en oppervlakte van voorgestelde gedeeltes: Gedeelte1 van Gedeelte 131 ('n gedeelte van Gedeelte 10) van die Plaas Olievenhoutbosch 389 - J.R. (via figuur A-B-C-n-m-l-k-j-h-g-f-e-d-c-b-a-L-A) op 3.9489ha; Gedeelte 2 van Gedeelte 131 ('n gedeelte van Gedeelte 10) van die Plaas Olievenhoutbosch 389 - J.R. (via figuur k-l-m-n-D-E-F-G-H-y-x-w-v-u-t-s-r-q-p-h-j-k) op 6.2328ha; en Restant van Gedeelte 131 ('n gedeelte van Gedeelte 10) van die Plaas Olievenhoutbosch 389 - J.R. (via figuur a-b-c-d-e-f-g-h-p-q-J-K-a en figuur t-u-v-w-x-y-r-s-t) op 7.3804ha.

Die voorneme van die eienaar van die eiendom (me) is: Ons kliënt die eerste fase wat deel vorm van ‘n groter geïntegreerde behuisingskema waarvoor ‘n ‘meesterplan’ opgestel is wil ontwikkel. Die doel van hierdie aansoek is die implementering van Fase 1 deur die ontwikkeling van ‘n dorp, Olievenhoutbos X 61, wat bestaan uit ‘n enkele ‘Residensiële’ erf wat aangevul word met die nodige park / oop ruimte erf vir die ontwikkeling van ‘n dorp. Die doel van die onderverdelingsaansoek is dus om drie afsonderlike gedeeltes grond te skep, om verskillende dorpsuitbreidings te akkommodeer, in ‘n gefaseerde wyse.

Ligging en beskrywing van eiendom (me) waarop die dorp gestig gaan word: Die eiendom is sentraal geleë in die groter Olievenhoutbosch – Samrand omgewing en is direk aangrensend tot die Woodwind Estates (The Reeds Extensions 46 tot 49, 53 en 55). Die suidelike grens van die eiendom word begrens deur die oorblywende gedeelte van Gedeelte 9 van die Plaas Olievenhoutbosch 389-JR. Die noordelike gedeelte van die eiendom word begrens deur Gedeeltes 20 en 21 van die Plaas Brakfontein 419-JR en die suid-westlike grenslyn grens aan die Olievenhoutbos Uitbreiding 60 Dorpsgebied.

Die voorgestelde dorp is gelee: op die voorgestelde Gedeelte 1 van Gedeelte 131 (‘n gedeelte van Gedeelte 10) van die Plaas Olievenhoutbosch 389-JR (via figuur A-B-C-n-m-l-k-j-h-g-f-e-d-c-b-a-L-A soos aangedui op die voorgestelde onderverdelingsplan).
Ref no: CPD 9/2/4/2-5688T & CPD 389-JR/0211/131 **Item No**: 32102 & 32104

30–7

NOTICE 784 OF 2020

CITY OF TSHWANE METROPOLITAN MUNICIPALITY NOTICE OF APPLICATION FOR THE ESTABLISHMENT OF A TOWNSHIP IN TERMS OF SECTION 16(4) OF THE CITY OF TSHWANE LAND USE MANAGEMENT BY-LAW, 2016 – PROPOSED OLIEVENHOUTOBS EXTENSION 62 TOWNSHIP AND NOTICE OF AN APPLIATION FOR A SUBDIVISION OF LAND IN TERMS OF SECTION 16(12)(A)(III) OF THE CITY OF TSHWANE LAND USE MANAGEMENT BY-LAW, 2016.

We, **UrbanSmart Planning Studio (Pty) Ltd**, being the **authorised agent/applicant of the owner of Portion 131 (a portion of portion 10) of the farm Olievenhoutbosch 389-JR,** hereby give notice in terms of Section 16(1)(f) of the City of Tshwane Land Use Management By-Law, 2016, that we have applied to the **City of Tshwane Metropolitan Municipality** for the establishment of a township to be known as Olievenhoutbos Extension 62 on **a Proposed Portion 2 of Portion 131 (a portion of Portion 10) of the Farm Olievenhoutbosch 389-JR (via figure k-l-m-n-D-E-F-G-H-y-x-w-v-u-t-s-r-q-p-h-j-k as indicated on the proposed Subdivision Plan)**, in terms of Section 16(4) of the City of Tshwane Land Use Management By-Law, 2016, referred to in the Annexure hereunder, and for the subdivision of land of the prescribed property below in terms of Section 16(12)(a)(iii) of the City of Tshwane Land Use Management By-Law, 2016.

Any objection(s) and/or comment(s), including the grounds for such objection(s) and/or comment(s) with full contact details, without which the Municipality cannot correspond with the person or body submitting the objection(s) and/or comment(s), shall be lodged with, or made in writing to: The Strategic Executive Director: City Planning and Development, PO Box 3242, Pretoria, 0001, or to CityP_Registration@tshwane.gov.za from **30 September 2020** (the first date of the publication of the notice set out in section 16(1)(f) of the By-Law referred to above), until **28 October 2020** (not less than 28 days after the date of first publication of the notice).

Full particulars and plans (if any) may be requested from the Municipality, by requesting such copy through the following contact details: newlanduseapplications@tshwane.gov.za or directly from the applicant at nadia@urbansmart.co.za / info@urbansmart.co.za, for a period of 28 days from the date of first publication of the notice in the Provincial Gazette, Beeld and Citizen newspapers.

Address of Municipal offices: Room E10, Cnr Basden and Rabie Streets, Centurion Municipal Office.
Closing date of any objection(s) and/or comment(s): 28 October 2020
Address of authorised agent: UrbanSmart Planning Studio (Pty) Ltd; P.O. Box 66465, Woodhill, Pretoria, 0076; 9 Warren Hills Close, Woodhill, Pretoria. Tel: (082) 737 2422 Fax: (086) 582 0369. Ref: T506
Date on which notice will be published: 30 September and 7 October 2020

ANNEXURE

Name of township: Proposed Olievenhoutbos Extension 62 Township.
Full name of applicant: UrbanSmart Planning Studio Pty Ltd.
Number of erven, proposed zoning and development control measures:

(1) The output of this application will be the creation of a township over the Proposed Portion 2 of Portion 131 (a portion of Portion 10) of the Farm Olievenhoutbosch 389-JR (via figure k-l-m-n-D-E-F-G-H-y-x-w-v-u-t-s-r-q-p-h-j-k as indicated on the proposed Subdivision Plan), which will comprise out of six (6) erven.
(2) **Proposed Erven 1 and 2: "Residential 3",** with a density of seventy (70) dwelling units per hectare of gross erf area; a coverage of 40%, provided that any single storey car port / shelter with at least three (30 open sides shall be excluded from the calculation of coverage; a not-applicable Floor Area Ratio, provided that a Club House shall be restricted to a maximum gross floor area of 150sqm; a height of three (3) storeys (13 meters);
(3) **Proposed Erf 3: "Residential 3",** with a density of hundred (100) dwelling units per hectare of gross erf area; a coverage of 40%, provided that any single storey car port / shelter with at least three (3) open sides shall be excluded from the calculation of coverage; a not-applicable Floor Area Ratio, provided that a Club House shall be restricted to a maximum gross floor area of 200sqm; a height of three (3) storeys (13 meters);
(4) **Proposed Erven 4 and 5: "Public Open Space",** with a not-applicable density; a zero (0) percent coverage; a zero (0) Floor Area Ratio; a height of two (2) storeys (10 meters);
(5) **Proposed Erf 6: "Public Open Space",** with a not-applicable density; a zero (0) coverage; a zero (0) Floor Area Ratio; a zero (0) height.

Description of property to be subdivided: Portion 131 (a portion of portion 10) of the farm Olievenhoutbosch 389-JR.
Number and area of proposed Portions: Portion1 of Portion 131 (a portion of Portion 10) of the Farm Olievenhoutbosch 389 – J.R. (via figure A-B-C-n-m-l-k-j-h-g-f-e-d-c-b-a-L-A) at 3.9489ha; Portion 2 of Portion 131 (a portion of Portion 10) of the Farm Olievenhoutbosch 389 – J.R. (via figure k-l-m-n-D-E-F-G-H-y-x-w-v-u-t-s-r-q-p-h-j-k) at 6.2328ha; and Remainder of Portion 131 (a portion of Portion 10) of the Farm Olievenhoutbosch 389 – J.R. (via figure a-b-c-d-e-f-g-h-p-q-J-K-a and figure t-u-v-w-x-y-r-s-t) at 7.3804ha.
The intension of the owner of the property (ies) in this matter is: that our client wishes to establish the second phase / township forming part of a larger integrated housing scheme for which a 'Master Plan' was prepared. The purpose of this application is the implementation of Phase 2 through establishment of a township, Olievenhoutbos X 62, comprising of three (3) 'Residential 3' zoned erven complimented with the necessary park / open space erf for township establishment purposes. The purpose of the subdivision application is therefore to create three separate portions of land, with which to accommodate various township extensions in a phased manner.

Locality and description of property(ies) on which the township is to be established: The site is centrally located within the larger Olievenhoutbosch – Samrand area, and directly abuts the Woodwind Estates (The Reeds Extensions 46 to 49 and 53 and 55). The southern boundary of the site is bound by the remaining extent of Portion 9 of the Farm Olievenhoutbosch 389 JR. The northern boundary of the site is bound by Portion 20 and 21 of the Farm Brakfontein 419 JR and the south-western boundary abuts the Olievenhoutbos Extension 60 Township.

The proposed township is situated on: the Proposed Portion 2 of Portion 131 (a portion of Portion 10) of the Farm Olievenhoutbosch 389-JR (via figure k-l-m-n-D-E-F-G-H-y-x-w-v-u-t-s-r-q-p-h-j-k as indicated on the proposed Subdivision Plan).
Ref no: CPD 9/2/4/2-5690T& CPD 389-JR/0211/131 **Item No**: 32111 & 32104

30–7

KENNISGEWING 784 VAN 2020

STAD VAN TSHWANE METROPOLITAANSE MUNISIPALITEIT KENNISGEWING VIR DIE AANSOEK OM DORPSTIGTING IN TERME VAN ARTIKEL 16 (4) VAN DIE STAD TSHWANE GRONDGEBRUIKBESTUURSKEMA VERORDENING, 2016 – VOORGESTELDE OLIEVENHOUTBOS UITBREIDING 62 DORPSGEBIED EN KENNISGEWING VIR DIE AANSOEK OM ONDERVERDELING VAN GROND IN TERME VAN ARTIKEL 16(12)(a)(iii) VAN DIE STAD VAN TSHWANE GRONDGEBRUIKBESTUURSKEMA VERORDENING, 2016

Ons, **UrbanSmart Planning Studio (Edms) Bpk**, synde die gemagtigde agent van die eienaar van Gedeelte 131 ('n gedeelte van gedeelte 10) van die plaas Olievenhoutbosch 389-JR, gee hiermee kennis ingevolge artikel 16(1)(f) van die Stad van Tshwane Grondgebruikbestuur Verordening, 2016, dat ons by die **Stad van Tshwane Metropolitaanse Munisipaliteit** aansoek gedoen het vir die stigting van 'n dorp wat bekend sal staan as Olievenhoutbos Uitbreiding 62 op die **voorgestelde Gedeelte 2 van Gedeelte 131 ('n gedeelte van Gedeelte 10) van die Plaas Olievenhoutbosch 389-JR (via figuur** k-l-m-n-D-E-F-G-H-y-x-w-v-u-t-s-r-q-p-h-j-k **soos aangedui op die voorgestelde onderverdelingsplan),** in terme van Artikel 16(4) van die Stad van Tshwane Grondgebruikbestuur Verordening, 2016, verwys in die bylae hier onder, en vir die onderverdeling van grond van die voorgeskrewe eiendom hieronder, ingevolge Artikel 16(12)(a)(iii) van die Stad Tshwane Verordening op Grondgebruikbestuur, 2016.

Enige besware en/of kommentare wat duidelik die gronde van die beswaar en die persoon(ne) se regte uiteensit en aandui hoe hulle belange deur die aansoek geaffekteer gaan word, asook die persoon(ne) se volle kontakbesonderhede, waar sonder die Munisipaliteit nie met die persoon(ne) kan korrespondeer nie, moet binne 'n tydperk van 28 dae vanaf **30 September 2020** (die datum van die eerste publikasie van hierdie kennisgewing ingevolge Artikel 16(1)(f) van bogenoemde Verordening, 2016), skriftelik by of tot die Strategiese Uitvoerende Direkteur: Stadsbeplanning en Ontwikkeling, ingedien of gerig word by Posbus 3242, Pretoria, 0001, of na CityP_Registration@tshwane.gov.za tot **28 Oktober 2020** (nie minder nie as 28 dae na die datum van die eerste publikasie van die kennisgewing).

Volledige besonderhede en planne (as daar is) kan deur die Munisipaliteit aangevra word, deur sodanige afskrif van die volgende kontakbesonderhede te versoek: newlanduseapplications@tshwane.gov.za of direk van die applikant by nadia@urbansmart.co.za / info@urbansmart.co.za, vir 'n periode van 28 dae vanaf die datum van die eerste publikasie van die kennisgewing in die Provinsiale Koerant, Beeld en Citizen.

Adres van Munisipale Kantore: Kamer E10, Hoek van Basden- en Rabie strate, Centurion Munisipale Kantore
Sluitingsdatum vir enige beswaar(e) en/of kommentaar(e): 28 Oktober 2020
Adres van agent: UrbanSmart Planning Studio (Pty) Ltd; P.O. Box 66465, Woodhill, Pretoria, 0076; 9 Warren Hills Close, Woodhill, Pretoria. Tel: (082) 737 2422 Fax: (086) 582 0369. Ref: T506
Dag waarop die kennisgewing sal verskyn: 30 September en 7 Oktober 2020

BYLAE

Naam van dorp: Voorgestelde Olievenhoutbos Uitbreiding 62 Dorpsgebied.
Volle naam van applikant: UrbanSmart Planning Studio Pty Ltd.
Aantal erwe, voorgestelde sonering en beheermaatreëls:
(1) Die uitkoms van hierdie aansoek is die stigting van 'n dorp op die voorgestelde Gedeelte 2 van Gedeelte 131 ('n gedeelte van Gedeelte 10) van die Plaas Olievenhoutbosch 389-JR (via figuur k-l-m-n-D-E-F-G-H-y-x-w-v-u-t-s-r-q-p-h-j-k soos aangedui op die voorgestelde onderverdelingsplan) wat uit ses (6) erwe sal bestaan.
(2) **Voorgestelde Erwe 1 en 2: "Residensieel 3",** met 'n digtheid van sewentig (70) wooneenhede per hektaar bruto erfoppervlakte; 'n dekking van 40%, met dien verstande dat enige motorhuis / skuiling met een verdieping en ten minste drie (3) oop kante uitgesluit word by die berekening van dekking; 'n nie-toepaslike vloeroppervlakte, met dien verstande dat 'n klubhuis beperk sal word tot 'n maksimum bruto vloeroppervlakte van 150 vierkante meter; 'n hoogte van drie (3) verdiepings (13 meter);
(3) **Voorgestelde Erf 3: "Residensieel 3",** met 'n digtheid van honderd (100) wooneenhede per hektaar bruto erfoppervlakte; 'n dekking van 40%, met dien verstande dat enige motorhuis / skuiling met een verdieping en ten minste drie (3) oop kante uitgesluit word by die berekening van dekking; 'n nie-toepaslike vloeroppervlakte, met dien verstande dat 'n klubhuis beperk sal word tot 'n maksimum bruto vloeroppervlakte van 200 vierkante meter; 'n hoogte van drie (3) verdiepings (13 meter);

(4) **Voorgestelde Erwe 4 en 5: 'Publieke Oop Ruimte'**, met 'n nie-toepaslike digtheid; 'n nil (0) persent dekking; 'n nil (0) VOV; 'n hoogte van twee (2) verdiepings (10 meter);
(4) **Voorgestelde Erf 6: 'Publieke Oop Ruimte'**, met 'n nie-toepaslike digtheid; 'n nil (0) persent dekking; 'n nil (0) VOV; 'n nil (0) meter hoogte;

Beskrywing van eiendom wat onderverdeel moet word: Gedeelte 131 ('n gedeelte van gedeelte 10) van die plaas Olievenhoutbosch 389-JR.
Getal en oppervlakte van voorgestelde gedeeltes: Gedeelte1 van Gedeelte 131 ('n gedeelte van Gedeelte 10) van die Plaas Olievenhoutbosch 389 - J.R. (via figuur A-B-C-n-m-l-k-j-h-g-f-e-d-c-b-a-L-A) op 3.9489ha; Gedeelte 2 van Gedeelte 131 ('n gedeelte van Gedeelte 10) van die Plaas Olievenhoutbosch 389 - J.R. (via figuur k-l-m-n-D-E-F-G-H-y-x-w-v-u-t-s-r-q-p-h-j-k) op 6.2328ha; en Restant van Gedeelte 131 ('n gedeelte van Gedeelte 10) van die Plaas Olievenhoutbosch 389 - J.R. (via figuur a-b-c-d-e-f-g-h-p-q-J-K-a en figuur t-u-v-w-x-y-r-s-t) op 7.3804ha.

Die voorneme van die eienaar van die eiendom (me) is: Ons kliënt die tweede fase wat deel vorm van 'n groter geïntegreerde behuisingskema waarvoor 'n 'meesterplan' opgestel is, wil ontwikkel. Die doel van hierdie aansoek is die implementering van Fase 2 deur die ontwikkeling van 'n dorp, Olievenhoutbos X 62, wat bestaan uit drie 'Residensieel 3' gesoneerde erwe wat aangevul word met die nodige park / oop ruimte erf vir die ontwikkeling van 'n dorp wat 6,23 hektaar beslaan. Die doel van die onderverdelingsaansoek is dus om drie afsonderlike gedeeltes grond te skep, om verskillende dorpsuitbreidings te akkommodeer, in 'n gefaseerde wyse.

Ligging en beskrywing van eiendom (me) waarop die dorp gestig gaan word: Die eiendom is sentraal geleë in die groter Olievenhoutbosch – Samrand omgewing en is direk aangrensend tot die Woodwind Estates (The Reeds Extensions 46 tot 49, 53 en 55). Die suidelike grens van die eiendom word begrens deur die oorblywende gedeelte van Gedeelte 9 van die Plaas Olievenhoutbosch 389-JR. Die noordelike gedeelte van die eiendom word begrens deur Gedeeltes 20 en 21 van die Plaas Brakfontein 419-JR en die suid-westlike grenslyn grens aan die Olievenhoutbos Uitbreiding 60 Dorpsgebied.

Die voorgestelde dorp is geleë: op die voorgestelde Gedeelte 2 van Gedeelte 131 ('n gedeelte van Gedeelte 10) van die Plaas Olievenhoutbosch 389-JR (via figuur k-l-m-n-D-E-F-G-H-y-x-w-v-u-t-s-r-q-p-h-j-k soos aangedui op die voorgestelde onderverdelingsplan).
Ref no: CPD 9/2/4/2-5690T & CPD 389-JR/0211/131 **Item No**: 32111 & 32104

30–7

NOTICE 787 OF 2020

CITY OF TSHWANE METROPOLITAN MUNICIPALITY NOTICE OF A REMOVAL APPLICATION IN TERMS OF SECTION 16(2) OF THE CITY OF TSHWANE LAND USE MANAGEMENT BY-LAW, 2016

We, Bertus van Tonder Town Planning Consulting (Pty) Ltd, being the applicant of Erf 1047 Sunnyside hereby give notice in terms of section 16(1)(f) of the City of Tshwane Land Use Management By-law, 2016 that we have applied to the City of Tshwane Metropolitan Municipality for the removal of restrictive Title Deed conditions in terms of section 16(2) of the City of Tshwane Land Use Management By-law, 2016 of the above mentioned property. The property is situated at 996 Ayton Street, Sunnyside. The removal is for conditions (a) in the Title Deed T80438/2006. The intention of the applicant is to unlock the potential for a future second dwelling house on the property. Any objection and/or comment, including the grounds for such objection(s) and/or comment(s) with full contact details, without which the Municipality cannot correspond with the person or body submitting the objection(s) and/or comment(s), shall be lodged with or made in writing to: the Strategic Executive Director: City Planning and Development, PO Box 3242, Pretoria, 0001 or to CityP_Registration@tshwane.gov.za from 30 September 2020 until 28 October 2020. Full particulars and plans (if any) may be inspected during normal office hours at the Municipal offices as set out below, for a period of 28 days from the date of first publication of the advertisement in the Provincial Gazette, Beeld and Citizen newspapers. Closing date for any objections and/or comments: 28 October 2020. Address of Municipal Offices: City Planning, Land Use Rights Division, Room LG004, Isivuno House, 143 Lillian Ngoyi Street, Pretoria. Should any interested or affected party wish to view or obtain a copy of the land development application, a copy can be requested from the Municipality, by requesting such copy through the following contact details: newlanduseapplications@tshwane.gov.za. Address of applicant: Bertus van Tonder Town Planning Consulting (Pty) Ltd., PO Box 34, Die Wilgers 0041. 373 Queens Crescent, Lynnwood, Telephone No: 074 582 8820, Email: bertus@bvtplan.co.za Reference: CPD/0660/01047 (Item 31980)

30–7

KENNISGEWING 787 VAN 2020

STAD VAN TSHWANE METROPOLITAANSE MUNISIPALITEIT KENNISGEWING VAN AANSOEK OM OPHEFFING VAN BEPERKENDE VOORWAARDES INGEVOLGE ARTIKEL 16(2) VAN DIE STAD VAN TSHWANE GRONDGEBRUIKBESTUUR-VERORDENING, 2016

Ons, Bertus van Tonder Town Planning Consulting (Pty) Ltd, synde die applikant van die eienaar van Erf 1047 Sunnyside gee hiermee ingevolge artikel 16(1)(f) van die Stad van Tshwane Grondgebruikbestuurs-verordening, 2016, kennis dat ons by die Stad van Tshwane Metropolitaanse Munisipaliteit aansoek gedoen het van die opheffing van sekere beperkende voorwaardes in die Titelakte ingevolge Artikel 16(2) van die Stad van Tshwane Grondgebruikbestuurs-verordening, 2016 van die bogenoemde eiendom. Die eiendom is geleë te 996 Ayton Straat, Sunnyside. Die aansoek is vir die opheffing van voorwaarde (a) in Titelakte T80438/2006. Die voorneme van die applikant is om die moontlikheid van ‘n toekomstige tweede woonhuis te ontsluit. Enige beswaar(e) en/of kommentaar, insluitend die gronde vir sodanige beswaar(e) en/of kommentaar en ‘n verduideliking van die persoon(e) se regte en hoe hul belange geraak word deur die aansoek(e), met die volledige kontakbesonderhede van die persoon(e) wat die beswaar(e) en/of kommentaar indien, waarsonder die Munisipaliteit nie kan korrespondeer met die persoon of liggaam wat die beswaar(e) en/of kommentaar ingedien het nie, moet gedurende gewone kantoorure ingedien word of skriftelik gerig word aan: Die Strategiese Uitvoerende Direkteur: Stads beplannng en ontwikkeling, Posbus 3242, Pretoria, 0001 of CityP_Registration@tshwane.gov.za vanaf 30 September 2020 tot 28 Oktober 2020. Volledige besonderhede en planne (indien enige) van die aansoek lê ter insae gedurende gewone kantoorure by die Munisipale kantore soos hieronder aangetoon, vir ‘n typerk van 28 dae vanaf die datum van die eerste publikasie van die kennisgewing in die Gauteng Provinsiale Gazette, Beeld en Citizen koerante. Sluitingsdatum vir enige besware: 28 Oktober 2020. Adres van Munisipale kantore: Stedelike Beplanning, Afdeling Grondgebruiksregte, Kamer LG004, Isivuno Huis, Lillian Ngoyi Straat 143, Pretoria. Sou enige belangstellende of aangehandelde party die aansoek wil besigtig of 'n kopie daarvan wil verkry kan 'n kopie vanaf die stadsraad aangevra word deur 'n versoek daarvoor te rig aan die volgende kontak besonderhede: newlanduseapplications@tshwane.gov.za. Naam en adres van applikant: Bertus van Tonder Town Planning Consulting (Pty) Ltd., PO Box 34, Die Wilgers, 0041, 373 Queens Crescent, Lynnwood, Telefoon No: 074 582 8820, Epos: bertus@bvtplan.co.za Verwysing: CPD/0660/01047 (Item 31980)

30–7

NOTICE 788 OF 2020

CITY OF TSHWANE METROPOLITAN MUNICIPALITY NOTICE OF A REMOVAL APPLICATION IN TERMS OF SECTION 16(2) OF THE CITY OF TSHWANE LAND USE MANAGEMENT BY-LAW, 2016

We, Bertus van Tonder Town Planning Consulting (Pty) Ltd, being the applicant of Erf 661 Sinoville hereby give notice in terms of section 16(1)(f) of the City of Tshwane Land Use Management By-law, 2016 that we have applied to the City of Tshwane Metropolitan Municipality for the removal of restrictive Title Deed conditions in terms of section 16(2) of the City of Tshwane Land Use Management By-law, 2016 of the above mentioned property. The property is situated at 239 Pongola Road, Sinoville. The removal is for conditions B(f), C(a), C(c), and C(d) in Title Deed T63658/1993. The intention of the applicant is to legalise an existing carport on the property and unlock the potential for a future second dwelling house on the property. Any objection and/or comment, including the grounds for such objection(s) and/or comment(s) with full contact details, without which the Municipality cannot correspond with the person or body submitting the objection(s) and/or comment(s), shall be lodged with or made in writing to: the Strategic Executive Director: City Planning and Development, PO Box 3242, Pretoria, 0001 or to CityP_Registration@tshwane.gov.za from 30 September 2020 until 28 October 2020. Full particulars and plans (if any) may be inspected during normal office hours at the Municipal offices as set out below, for a period of 28 days from the date of first publication of the advertisement in the Provincial Gazette, Beeld and Citizen newspapers. Closing date for any objections and/or comments: 28 October 2020. Address of Municipal Offices: City Planning, Land Use Rights Division, Room LG004, Isivuno House, 143 Lillian Ngoyi Street, Pretoria. Should any interested or affected party wish to view or obtain a copy of the land development application, a copy can be requested from the Municipality, by requesting such copy through the following contact details: newlanduseapplications@tshwane.gov.za. Address of applicant: Bertus van Tonder Town Planning Consulting (Pty) Ltd., PO Box 34, Die Wilgers 0041. 373 Queens Crescent, Lynnwood, Telephone No: 074 582 8820, Email: bertus@bvtplan.co.za Reference: CPD/0640/00661 (Item 31272)

30–7

KENNISGEWING 788 VAN 2020

STAD VAN TSHWANE METROPOLITAANSE MUNISIPALITEIT KENNISGEWING VAN AANSOEK OM OPHEFFING VAN BEPERKENDE VOORWAARDES INGEVOLGE ARTIKEL 16(2) VAN DIE STAD VAN TSHWANE GRONDGEBRUIKBESTUUR-VERORDENING, 2016

Ons, Bertus van Tonder Town Planning Consulting (Pty) Ltd, synde die applikant van die eienaar van Erf 661 Sinoville gee hiermee ingevolge artikel 16(1)(f) van die Stad van Tshwane Grondgebruikbestuurs-verordening, 2016, kennis dat ons by die Stad van Tshwane Metropolitaanse Munisipaliteit aansoek gedoen het van die opheffing van sekere beperkende voorwaardes in die Titelakte ingevolge Artikel 16(2) van die Stad van Tshwane Grondgebruikbestuurs-verordening, 2016 van die bogenoemde eiendom. Die eiendom is geleë te 239 Pongolaweg, Sinoville. Die aansoek is vir die opheffing van voorwaardes B(f), C(a), C(c), en C(d) in Titelakte T63658/1993. Die voorneme van die applikant is om bestaande motorafdake op die eindom te wettig asook om die moontlikheid van ‘n toekomstige tweede woonhuis te ontsluit. Enige beswaar(e) en/of kommentaar, insluitend die gronde vir sodanige beswaar(e) en/of kommentaar en ‘n verduideliking van die persoon(e) se regte en hoe hul belange geraak word deur die aansoek(e), met die volledige kontakbesonderhede van die persoon(e) wat die beswaar(e) en/of kommentaar indien, waarsonder die Munisipaliteit nie kan korrespondeer met die persoon of liggaam wat die beswaar(e) en/of kommentaar ingedien het nie, moet gedurende gewone kantoorure ingedien word of skriftelik gerig word aan: Die Strategiese Uitvoerende Direkteur: Stads beplannng en ontwikkeling, Posbus 3242, Pretoria, 0001 of CityP_Registration@tshwane.gov.za vanaf 30 September 2020 tot 28 Oktober 2020. Volledige besonderhede en planne (indien enige) van die aansoek lê ter insae gedurende gewone kantoorure by die Munisipale kantore soos hieronder aangetoon, vir ‘n typerk van 28 dae vanaf die datum van die eerste publikasie van die kennisgewing in die Gauteng Provinsiale Gazette, Beeld en Citizen koerante. Sluitingsdatum vir enige besware: 28 Oktober 2020. Adres van Munisipale kantore: Stedelike Beplanning, Afdeling Grondgebruiksregte, Kamer LG004, Isivuno Huis, Lillian Ngoyi Straat 143, Pretoria. Sou enige belangstellende of aangehandelde party die aansoek wil besigtig of 'n kopie daarvan wil verkry kan 'n kopie vanaf die stadsraad aangevra word deur 'n versoek daarvoor te rig aan die volgende kontak besonderhede: newlanduseapplications@tshwane.gov.za. Naam en adres van applikant: Bertus van Tonder Town Planning Consulting (Pty) Ltd., PO Box 34, Die Wilgers, 0041, 373 Queens Crescent, Lynnwood, Telefoon No: 074 582 8820, Epos: bertus@bvtplan.co.za Verwysing: CPD/0640/00661 (Item 31272)

30–7

NOTICE 789 OF 2020

NOTICE OF APPLICATION FOR AMENDMENT OF TOWN PLANNING SCHEME IN TERMS OF SECTION 48 OF THE BY-LAW 2017 OF THE SPATIAL PLANNING AND LAND USE MANAGEMENT ACT

EKURHULENI AMENDMENT SCHEME A0367

We, Aeterno Town Planning, (Pty) Ltd, being the authorised agent of the registered owner of **Erf 2421 Meyersdal x 19** hereby gives notice in terms of Section 48 of the Ekurhuleni Metropolitan Municipality Spatial Planning and Management By-Law 2019, that we have applied to the Ekurhuleni Metropolitan Municipality, Alberton Customer Care Centre for the amendment of the town planning scheme known as Ekurhuleni Town Planning Scheme 2014, by the rezoning of the property described above, situated in Meyersdal x 19, next to the Marionette Shopping Centre and the Virgin Active Gymnasium from Road purposes to Business 2 purposes, subject to certain conditions. The intention is to consolidate the erf with the adjoining Erf 2239 Meyersdal x 19

Particulars of the application will lie for inspection, during normal office hours at the office of the Area Manager: City Development Department, Level 11, Civic Centre, Alberton or a period of 28 days from 30 September 2020

Any objections and/or comments including the ground for such objections and/or comments with full detail contact details, without which Council cannot respond to the person on submitting the objection and/or comments shall be lodged with or made in writing to the Area Manager: City Development Department, at the above address or at P O Box 4, Alberton, 1450, within a period of 28 days from 30 September 2020

Address of agent: Aeterno Town Planning (Pty) Ltd, P. O. Box 1435, Faerie Glen, 0043, Tel 012 348 5081, Fax 086 219 2535, email: alex@aeternoplanning.com (468)

30–7

KENNISGEWING 789 VAN 2020

KENNISGEWING VAN AANSOEK OM WYSIGING VAN DIE DORPSBEPLANNING SKEMA IN TERME VAN ARTIKEL 48 VAN DIE BY-WET 2017 MET DIE RUIMTELIKE BEPLANNING EN GRONDGEBRUIKBESTUURSWET EKURHULENI WYSIGINGSKEMA A0367

Ons, Aeterno Town Planning(Pty) Ltd, synde die gemagtigde agent van die eienaar van **Erf 2421 Meyersdal x 19** gee hiermee ingevolge Artikel 48 van die Ekurhuleni Metropolitaanse Munisipaliteit Ruimtelike Beplanning en Bestuurs By-Wet 2019, kennis dat ons by die Ekurhuleni Metropolitaanse Munisipaliteit, Alberton Diensleweringsentrum, aansoek gedoen het om die wysiging van die Dorpsbeplanningskema bekend as die Ekurhuleni Dorpsbeplanningskema 2014, deur die hersonering van die eiendom hierbo beskryf, geleë in Meyersdal x 19 langs die Marionette winkelsentrum en die Virgin Active Gimnasium, vanaf Pad na Residensieël 2 doeleindes onderworpe aan sekere voorwaardes. Die oogmerk is om die erf te konsolideer met die aangrensende Erf 2239 Meyersdal x 19
Besonderhede van die aansoek lê ter insae gedurende gewone kantoorure by die kantoor van die Area Bestuurder: Stedelike Ontwikkelingsdepartement, Vlak 11, Burgersentrum, Alberton, vir ‘n tydperk van 28 dae vanaf 30 September 2020

Besware en/of vertoë ten opsigte van die aansoek, moet met redes vir sodanige beswaar en/of vertoë, met kontakbesonderhede, waarsonder die Stadsraad nie kan reageer nie, binne ‘n tydperk van 28 dae vanaf 30 September 2020 skriftelik by of tot die Area Bestuurder: Stedelike Ontwikkelingsdepartement te bogenoemde adres of Posbus 4, Alberton, 1450, ingedien of gerig word.

Adres van agent: Aeterno Town Planning (Pty) Ltd, Posbus 1435, Faerie Glen, 0043, Tel 012 348 5081, Fax 086 219 2535, e-pos: alex@aeternoplanning.com (468)

30–7

NOTICE 790 OF 2020

CITY OF TSHWANE METROPOLITAN MUNIC-IPALITY
NOTICE OF A SUBDIVISION OF LAND IN TERMS OF SECTION 16(12)(a)(iii) OF THE CITY OF TSHWANE LAND USE MANAGEMENT BY-LAW, 2016

I, **Michael Vincent Van Blommestein (Van Blommestein & Associates Town Planners)**, being the applicant on behalf of the owner of Portion 103 of the farm Vastfontein 271 JR, hereby give notice in terms of Section 16(1)(f) of the City of Tshwane Land Use Management By-law, 2016, that we have applied to the City of Tshwane Metropolitan Municipality for the subdivision of land in terms of Section 16(12)(a)(iii) of the City of Tshwane Land Use Management By-law, 2016 of the property as described above.
The intention of the applicant in this matter is to subdivide the property into two (2) portions, so that the proposed Portion A can be consolidated with the adjoining Portion 131.
Full particulars and plans (if any) may be inspected during normal office hours at the Municipal offices as set out below, for a period of 28 days from the date of first publication of the notice in the Provincial Gazette. Address of Municipal offices: Isivuno House: Room LG004 143 Lilian Ngoyi Street.
Should any interested or affected party wish to view or obtain a copy of the land development application, a copy can be requested from the Municipality, by requesting such copy through the following contact details: **newlanduseapplications@tshwane.gov.za**. In addition, the applicant may upon submission of the application either forward a copy electronically or publish the application, with confirmation of completeness by the Municipality, accompanying the electronic copy or on their website, if any. The applicant shall ensure that the copy published or forwarded to any interested and affected party shall be the copy submitted with the Municipality to newlanduseapplications@tshwane.gov.za**.** For purposes of obtaining a copy of the application, it must be noted that the interested and affected party must provide the Municipality and the applicant with an e-mail address or other means by which to provide the said copy electronically. No part of the documents provided by the Municipality or the applicant, may be copied, reproduced or in any form published or used in a manner that will infringe on intellectual property rights of the applicant. Should any interested or affected party not take any steps to view and or obtain a copy of the land development application, the failure by an interested and affected party to obtain a copy of an application shall not be regarded as grounds to prohibit the processing and consideration of the application. Closing date for any objections and/or comments: **28 October 2020.**
Any objection(s) and/or comment(s), including the grounds for such objection(s) and/or comment(s) with full contact details, without which the Municipality cannot correspond with the person or body submitting the objection(s) and/or comment(s), shall be lodged with, or made in writing to: the Strategic Executive Director: City Planning and Development, PO Box 3242, Pretoria, 0001 or to CityP_Registration@tshwane.gov.za from **30 September 2020 until 28 October 2020.**
Dates on which notice will be published: 30 September 2020 and 7 October 2020
Description of the property: Portion 103 of the farm Vastfontein 271 JR
Number and area of proposed portions:

Proposed Portion A in extent approximately	1,0014 hectares
Proposed Remainder in extent approximately	7,6287 hectares
	8,6301 hectares

Address of applicant: **Street Address**: 590 Sibelius Street, Lukasrand 0027; **Postal Address:** P O Box 17341 Groenkloof 0027; **Telephone:** 012 343 4547/ 012 343 5061, **Fax:** 012 343 5062, **e-mail**: vba@mweb.co.za
Reference: CPD/0853/00103 **Item No** 32023

30–7

KENNISGEWING 790 VAN 2020

STAD TSHWANE METROPOLITAANSE MUNISIPALITEIT
KENNISGEWING VAN DIE AANSOEK OM 'N ONDERVERDELING VAN GROND IN TERME VAN ARTIKEL 16(12)(a)(iii) VAN DIE CITY OF TSHWANE LAND USE MANAGEMENT BY-LAW, 2016

Ek, **Michael Vincent van Blommestein (Van Blommestein & Associates Stadsbeplanners)**, synde die aansoeker namens die eienaar van Gedeelte 103 van die plaas Vastfontein 271 JR, gee hiermee ingevolge Artikel 16(1)(f) van die City of Tshwane Land Use Management By-law, 2016, dat ons by die Stad van Tshwane Metropolitaanse Munisipaliteit aansoek gedoen het vir die onderverdeling van grond in terme van Artikel 16(12)(a)(iii) van die City of Tshwane Land Use Management By-law, 2016 van die eiendom hierbo beskryf.

Die bedoeling van die aansoeker in hierdie saak is om 'die eiendom in twee (2) gedeeltes te verdeel, sodat die voorgestelde Gedeelte A met die aangrensende Gedeelte 131 gekonsolideer kan word..

Volledige besonderhede en planne (as daar is) kan gedurende gewone kantoorure ter insae by die Munisipale kantore soos hieronder uiteengesit, vir 'n tydperk van 28 dae vanaf die datum van eerste publikasie van die kennisgewing in die Provinsiale Koerant. Adres van Munisipale kantore: Isivuno House, Kamer LG004, Lilian Ngoyistraat 143.

As enige belanghebbende of geaffekteerde party 'n afskrif van die grondontwikkelingsaansoek wil besigtig of bekom, kan 'n afskrif van die Munisipaliteit versoek word deur dit by die volgende kontakbesonderhede aan te vra: newlanduseapplications@tshwane.gov.za. Die aansoeker kan by die indiening van die aansoek óf 'n afskrif elektronies deurstuur óf die aansoek publiseer, met die bevestiging van die volledigheid deur die Munisipaliteit, vergesel van die elektroniese eksemplaar of op hul webwerf, indien enige. Die aansoeker sal toesien dat die afskrif wat gepubliseer of aan enige belanghebbende en geaffekteerde party gepubliseer of gestuur word, die afskrif is wat saam met die Munisipaliteit aan newlanduseapplications@tshwane.gov.za voorgelê is. Ten einde 'n afskrif van die aansoek te bekom, moet daarop gelet word dat die belanghebbende en geaffekteerde party die Munisipaliteit en die aansoeker 'n e-posadres of ander maniere moet verskaf om sodanige afskrif elektronies te verskaf. Geen deel van die dokumente wat deur die Munisipaliteit of die aansoeker voorsien is, mag gekopieër, gereproduseer word of in enige vorm gepubliseer of gebruik word op 'n wyse wat die applikant se intellektuele eiendomsreg inbreuk maak nie. As 'n belanghebbende of geaffekteerde party nie stappe doen om 'n afskrif van die grondontwikkelingsaansoek te besigtig of te bekom nie, word die versuim deur 'n belanghebbende en geaffekteerde party om 'n afskrif van die aansoek te bekom nie as redes beskou om die verwerking en oorweging te verbied van die aansoek nie. Sluitingsdatum vir enige besware en / of kommentaar: **28 Oktober 2020**

Enige beswaar en/of kommentaar, insluitend die gronde vir so 'n beswaar en/of kommentaar met volledige kontakbesonderhede, waarsonder die Munisipaliteit nie kan korrespondeer met die persoon of liggaam wat beswaar en/ of kommentaar indien, sal gedurende gewone kantoorure ingedien word by, of gerig word aan: die Strategiese Uitvoerende Direkteur: Stedelike Beplanning en Ontwikkeling, Posbus 3242, Pretoria, 0001 of by CityP_Registration@tshwane.gov.za van **30 September 2020 tot 28 Oktober 2020.**

Datums waarop kennisgewing gepubliseer sal word: 30 September 2020 en 7 Oktober 2020

Beskrywing van die eiendom: Gedeelte 103 van die plaas Vastfontein 271 JR

Hoeveelheid en area van die gedeeltes

Voorgestelde Gedeelte A groot ongeveer	1,1014 hektaar
Voorgestelde Restant groot ongeveer	7,6287 hektaar
	8,6301 hektaar

Adres van applikant: **Straatadres:** Sibeliusstraat 590, Lukasrand 0027; **Posadres:** Posbus 17341 Groenkloof 0027; **Telefoon:** 012 343 4547/012 343 5061, **Faks:** 012 343 5062, **e-pos:** vba@mweb.co.za

Verwysing: CPD/0853/00103 **Item No** 32023

30–7

NOTICE 799 OF 2020

CITY OF TSHWANE METROPOLITAN MUNICIPALITY
NOTICE OF APPLICATIONS FOR THE ESTABLISHMENT OF TOWNSHIPS IN TERMS OF SECTION 16(4) AND REMOVAL OF RESTRICTIVE CONDITIONS IN TERMS OF SECTION 16(2) OF THE CITY OF TSHWANE LAND USE MANAGEMENT BY-LAW, 2016, READ WITH SCHEDULE 23 THERETO
ONDERSTEPOORT EXTENSION 47 & ONDERSTEPOORT EXTENSION 48

We, ***VAN ZYL & BENADE STADSBEPLANNERS CC,*** being the applicant hereby give notice in terms of section 16(1)(f) of the City of Tshwane Land Use Management By-law, 2016, that we have applied to the City of Tshwane Metropolitan Municipality for: 1) The establishment of the townships in terms of section 16(4) of the of the City of Tshwane Land Use Management By-law, 2016 referred to in the **ANNEXURES** hereto and 2) The removal of certain conditions contained in the Title Deed in terms of section 16(2) of the of the City of Tshwane Land Use Management By-law, 2016 of the properties as described below. The application is for the removal of conditions **2B (a), (b) & (c) and 3B (i), (ii) & (iii)** ***in Title Deed T54863/2018.***The intension of the applicant in this matter is to ***remove the restrictive conditions in the title deed regarding Act 21 of 1940: (a)the use of the property for uses other than residential and agricultural purposes and not more than one dwelling house to be erected (b) no shop, business or industrial uses may be conducted on the property and (c) building lines.***

Any objection(s) and/or comment(s), including the grounds for such objection(s) and/or comment(s) with full contact details, without which the Municipality cannot correspond with the person or body submitting the objection(s) and/or comment(s), shall be lodged with, or made in writing to: the Strategic Executive Director: Economic Development and Spatial Planning, PO Box 3242, Pretoria, 0001 or to CityP_Registration@tshwane.gov.za from ***30 SEPTEMBER 2020*** until ***28 OCTOBER 2020.***

Full particulars and plans (if any) may be inspected during normal office hours at the Municipal or Applicant's offices as set out below, for a period of 28 days from the date of first publication of the notice in the Provincial Gazette and newspapers (Beeld & The Star). Closing date for any objections and/or comments: ***28 OCTOBER 2020***

Should any interested and affected party wish to obtain a copy of the land development application, a copy can be requested from the Municipality, by requesting such copy through the following contact details: newlanduseapplications@tshwane.gov.za or alternatively by requesting such copy from the applicant.

Address of Municipal offices: Isivuno House, LG004, 143 Lilian Ngoyi Street, Pretoria.

Address of applicant: Van Zyl & Benadé Stadsbeplanners CC, P.O. Box 32709, Glenstantia, 0010, 29 Selati Street, Ashlea Gardens, Telephone No: 012-346 1805, e-mail: vzb@esnet.co.za

Dates on which notice will be published: ***30 SEPTEMBER & 7 OCTOBER 2020***

ANNEXURE (1)

Name of township: **ONDERSTEPOORT EXTENSION 47**
Full name of applicant: Van Zyl & Benadé Stadsbeplanners BK on behalf of SAFDEV SSDC (PTY) LTD
Number of erven, proposed zoning and development control measures:

882 Erven: Residential 1, Minimum erf size 120m², height 2 storeys
1 Erf: Residential 3 and Student housing, 100 units/hectare, Height 3 storeys, Coverage 60%, FAR 0,6
10 Erven: Institutional
7 Erven: Public Open Space
1 Erf: Municipal
1 Erf: Special for purposes that the Municipality may consent to.

The intention of the applicant in this matter is to establish a residential township consisting of single and multiple residential units (flats/student housing) with parks and related uses.

Description of land on which township is to be established: Part of Remainder of Portion 292 and parts of Portions 299 and 303 of the farm Haakdoornboom 267 JR.

Locality of proposed township: The proposed township is situated in the south-eastern quadrant of the intersection of the Mabopane Highway (PWV 9) and Hebron Road (K216).

ANNEXURE (2)

Name of township: **ONDERSTEPOORT EXTENSION 48**
Full name of applicant: Van Zyl & Benadé Stadsbeplanners BK on behalf of SAFDEV SSDC (PTY) LTD
Number of erven, proposed zoning and development control measures:

852 Erven: Residential 1, Minimum erf size 120m², height 2 storeys
1 Erf: Educational
5 Erven: Institutional
6 Erven: Public Open Space

The intention of the applicant in this matter is to establish a residential township consisting of single residential houses, school, parks and related uses.

Description of land on which township is to be established:

Portion 297 and parts of Portions 299 and 303 of the farm Haakdoornboom 267 JR.

Locality of proposed township:

The proposed townships are situated in the south-eastern quadrant of the intersection of the Mabopane Highway (PWV 9) and Hebron Road (K216).

References: Onderstepoort X 47: CPD 9/2/4/2-5641 T (ITEM no 31900); Onderstepoort X 48: CPD 9/2/4/2-…. T (ITEM no ……); Removal: CPD 0905/00297 (ITEM no 31899)

30–7

KENNISGEWING 799 VAN 2020

STAD TSHWANE METROPOLITAANSE MUNISIPALITEIT
KENNISGEWING VAN AANSOEKE OM DORPSTIGTING INGEVOLGE ARTIKEL 16(4) EN OPHEFFING VAN BEPERKENDE VOORWAARDES INGEVOLGE ARTIKEL 16(2) VAN CITY OF TSHWANE LAND USE MANAGEMENT BY-LAW, 2016, SAAMGELEES MET SKEDULE 23 DAARTOE ONDERSTEPOORT UITBREIDING 47 & ONDERSTEPOORT UITBREIDING 48

Ons, ***VAN ZYL & BENADÉ STADSBEPLANNERS BK***, synde die applikant gee hiermee ingevolge artikel 16(1)(f) van die City of Tshwane Land Use Management By-law, 2016 kennis dat ons by die Stad Tshwane Metropolitaanse Munisipaliteit aansoek gedoen het vir 1) Dorpstigting ingevolge Artikel 16(4) van die City of Tshwane Land Use Management By-law, 2016, soos verwys in die **BYLAES** hierby en 2) Opheffing van sekere voorwaardes in die titelakte ingevolge Artikel 16(2) van die City of Tshwane Land Use Management By-law, 2016 van die eiendomme hieronder beskryf. Die aansoek is vir die opheffing van **voorwaardes 2B (a), (b) & (c) en 3B (i), (ii) & (iii)** ***in Titelakte T54863/2018.*** Die applikant se bedoeling met hierdie saak is die ***opheffing van die beperkende voorwaarde in die titelakte rakende Wet 21 van 1940: (a) die gebruik van die eiendom vir gebruike ander as woon en landboudoeleindes en oprigting van meer as een woonhuis (b) geen winkel, besigheid of nywerheid mag op die eiendom bedryf word nie en (c) boulyne.*** Enige besware en/of kommentare, insluitend die gronde vir sodanige beswaar en/of kommentaar, met volle kontakbesonderhede, waarsonder die Munisipaliteit nie met die persoon of liggaam wat die besware en/of kommentare indien kan kommunikeer nie, moet skriftelik by of tot die Strategiese Uitvoerende Direkteur, Ekonomiese Ontwikkeling e Ruimtelike Beplanning, Posbus 3242, Pretoria, 0001 of CityP_Registration@tshwane.gov.za, ingedien of gerig word vanaf ***30 SEPTEMBER 20209*** tot ***28 OKTOBER 2020.*** Volle besonderhede en planne (indien enige) van die aansoek lê ter insae gedurende gewone kantoor-ure by die Munisipale kantore soos hieronder aangetoon, vir n tydperk van 28 dae vanaf die datum van eerste publikasie van die kennisgewing in die Provinsiale Koerant en nuusblaaie (Beeld & The Star)**.** Sluitingsdatum vir enige besware en/of kommentare: ***28 OKTOBER 2020.*** Indien enige belanghebbende en geaffekteerde party n afskrif van die grondontwikkelingsaansoek wil bekom, kan sodanige afskrif van die Munisipaliteit versoek word, deur sodanige versoek aan die volgende kontakbesonderhede te rig: newlanduseapplications@tshwane.gov.za of alternatiewelik deur sodanige afskrif van die applikant te versoek.

Adres van Munisipale kantore: Isivuno House, LG004, 143 Lilian Ngoyistraat, Pretoria.

Adres van applikant: Van Zyl & Benadé Stadsbeplanners BK, Posbus 32709, Glenstantia, 0010, Selatistraat 29, Ashlea Gardens, Tel: 012- 346 1805, e-mail: vzb@esnet.co.za

Datums waarop kennisgewing gepubliseer word**:** ***30 SEPTEMBER & 7 OKTOBER 2020***

BYLAE (1)

Naam van dorp: **ONDERSTEPOORT UITBREIDING 47**

Volle naam van aansoeker: Van Zyl & Benadé Stadsbeplanners BK namens SAFDEV SSDC (EDMS) BPK

Aantal erwe, voorgestelde sonering en ontwikkelingsbeheermaatreels:

882 Erwe:	Residensieel 1, minimum erfgrootte 120 m², Hoogte 2 verdiepings
6 Erwe:	Residensieel 3 en studente behuising, 100 eenhede/hektaar, Hoogte 3 verdiepings, Dekking 60%, VRV 0,6
10 Erwe:	Inrigting
7 Erwe:	Publieke Oop Ruimte
1 Erf:	Munisipaal
1 Erf:	Spesiaal vir doeleindes waartoe die Munisipaliteit mag toestemming gee.

Die applikant se bedoeling met hierdie saak is om ‘n residensiële dorp te stig wat uit enkel en meervoudige wooneenhede (woonstelle/student behuising) bestaan met parke en aanverwante gebruike.

Beskrywing van grond waarop dorp gestig staan te word: Deel van Restant van Gedeelte 292 en dele van Gedeeltes 299 en 303 van die plaas Haakdoornboom 267 JR.

Ligging van voorgestelde dorp: Die voorgestelde dorpe is geleë in die suid-oostelike kwadrant van die interseksie van die Mabopane Hoofweg (PWV 9) en Hebronweg (K216)

BYLAE (2)

Naam van dorp: **ONDERSTEPOORT UITBREIDING 48**

Volle naam van aansoeker: Van Zyl & Benadé Stadsbeplanners BK namens SAFDEV SSDC (EDMS) BPK

Aantal erwe, voorgestelde sonering en ontwikkelingsbeheermaatreels:

852 Erwe:	Residensieel 1, minimum erfgrootte 120 m², Hoogte 2 verdiepings

1 Erf: Opvoedkundig
5 Erwe: Inrigting
6 Erwe: Publieke Oop Ruimte

Die applikant se bedoeling met hierdie saak is om ‘n residensiële dorp te stig wat uit enkel woonhuise bestaan met skool, parke en aanverwante gebruike.

Beskrywing van grond waarop dorp gestig staan te word:

Gedeelte 297 en dele van Gedeeltes 299 en 303 van die plaas Haakdoornboom 267 JR.

Ligging van voorgestelde dorp:

Die voorgestelde dorpe is geleë in die suid-oostelike kwadrant van die interseksie van die Mabopane Hoofweg (PWV 9) en Hebronweg (K216)

Verwysings: Onderstepoort X 47: CPD 9/2/4/2-5641 T (ITEM no 31900); Onderstepoort X 48: CPD 9/2/4/2-…. T (ITEM no ……); Opheffing: CPD 0905/00297 (ITEM no 31899)

30–7

NOTICE 800 OF 2020

CITY OF TSHWANE METROPOLITAN MUNICIPALITY
NOTICE OF A REZONING APPLICATION IN TERMS OF SECTION 16(1) AND REMOVAL OF RESTRICTIVE CONDITIONS IN THE TITLE DEED IN TERMS OF SECTION 16(2) OF THE CITY OF TSHWANE LAND USE MANAGEMENT BY-LAW, 2016 READ WITH SCHEDULE 23 THERETO

I, Cecilia Augustyn (ID No. 800822 0207 08 3), the applicant in my capacity as the authorised agent of the owner of the property namely Erf 71, Eldoraigne, Gauteng, hereby give notice in terms of Section 16(1)(f) of the City of Tshwane Land Use Management By-law, 2016, that I have applied to the City of Tshwane Metropolitan Municipality for the removal of certain conditions contained in the Title Deed in terms of Section 16(2) of the City of Tshwane Land Use Management By-law, 2016 and for the amendment of the Tshwane Town-planning Scheme, 2008 (Revised 2014), by the rezoning in terms of Section 16(1) of the City of Tshwane Land Use Management By-law, 2016 of the property as described above. The property is situated at 966 Hyde Avenue, Eldoraigne.
The application is for the removal of the following Conditions A.2., A.3.(d), A.3.(e), A.3.(f), A.3.(i), A.3.(j), A.4., A.5.(i), A.5.(ii) in Deed of Transfer No. T59054/2015.
The rezoning is from "Residential 1" with a minimum erf size of 700m² to *"Special" for the purposes of a Public Garage, Car Wash, Places of Refreshment, Shops, Hairdresser, Offices and a Caretaker's flat, subject to certain proposed conditions*.
The intention of the applicant in this matter is to remove outdated title conditions that have been replaced by the conditions contained in and enforced by the Tshwane Town-planning Scheme, 2008 (Revised 2014), Municipal By-laws and National Building Regulations and Building Standards Act, 1977 (Act 103 of 1977) and to update/amend the Tshwane Town-planning Scheme, 2008 (Revised 2014) with the proclaimed land use rights for a Public Garage that have been exercised on the property for over 40 years as well as to acquire the other ancillary land uses/zoning on the property as mentioned above.
Any objection(s) and/or comment(s), including the grounds for such objection(s) and/or comment(s) with full contact details (cell number and/or e-mail address), without which the Municipality and/or applicant cannot correspond with the person or body submitting the objection(s) and/or comment(s), shall be lodged with, or made in writing to: the Group Head: Economic Development and Spatial Planning, P.O. Box 3242, Pretoria, 0001 or to CityP_Registration@tshwane.gov.za within 28 days from the date of first publication of the notice in the Provincial Gazette, Beeld and Citizen newspapers.
Dates on which notice will be published: 30 September 2020 and 7 October 2020.
Closing date for any objections and/or comments: 28 October 2020
Should any interested and affected party wish to view or obtain a copy of the land development application, a copy can be requested from the Municipality, by requesting such copy through the following contact details: newlanduseapplications@tshwane.gov.za, alternatively by requesting an identical copy of the land development application through the following contact details of the applicant, which copy shall be provided by the applicant within 3 days of the request, from any interested and affected party:

- E-mail address: cecile@land-mark.co.za
- Physical Address of offices of applicant: 75 Jean Avenue, Doringkloof, 0157
- Contact Telephone Number: 012 667 4773

In addition, the applicant may upon submission of the application either forward a copy electronically or publish the application, with confirmation of completeness by the Municipality, accompanying the electronic copy or on their website, if any. The applicant shall ensure that the copy published or forwarded to any interested and affected party shall be the copy submitted with the Municipality to newlanduseapplications@tshwane.gov.za.

For purposes of obtaining a copy of the application, it must be noted that the interested and affected party must provide the Municipality and the applicant with an e-mail address or other means by which to provide the said copy electronically. No part of the documents provided by the Municipality or the applicant, may be copied, reproduced or in any form published or used in a manner that will infringe on intellectual property rights of the applicant. Should any interested or affected party not take any steps to view and or obtain a copy of the land development application, the failure by an interested and affected party to obtain a copy of an application shall not be regarded as grounds to prohibit the processing and consideration of the application.

Full particulars and plans (if any) may be inspected during normal office hours between 8h00 and 16h30 at the offices of the applicant as set out above, for a period of 28 days from the date of first publication of the notice namely 30 September 2020. The costs of any hard copies of the application will be for the account of the party requesting same.

Reference: R-19-555 [Item No. 31993 (Removal) & Item No. 32129 (Rezoning)]

30-7

KENNISGEWING 800 VAN 2020

STAD VAN TSHWANE METROPOLITAANSE MUNISIPALITEIT
KENNISGEWING VAN 'N HERSONERING IN TERME VAN ARTIKEL 16(1) EN OPHEFFING VAN BEPERKENDE VOORWAARDES VERVAT IN DIE AKTE IN TERME VAN ARTIKEL 16(2) VAN DIE STAD VAN TSHWANE SE GRONDGEBRUIKSBESTUURVERORDENING, 2016 SAAMGELEES MET SKEDULE 23

Ek, Cecilia Augustyn (ID Nr. 800822 0207 08 3), synde die applikant in my hoedanigheid as gemagtigde agent van die eienaar van die volgende eiendom naamlik Erf 71, Eldoraigne, Gauteng, gee hiermee ingevolge Artikel 16(1)(f) van die Stad van Tshwane se Grondgebruiksbestuurverordening, 2016, kennis dat ek by die Tshwane Metropolitaanse Munisipaliteit aansoek gedoen het vir die opheffing van sekere voorwaardes vervat in die Titel Akte ingevolge Artikel 16(2) van die Stad van Tshwane se Grondgebruiksbestuur Verordening, 2016 en die wysiging van die Tshwane Dorpsbeplanningskema, 2008 (Hersien 2014) deur die hersonering ingevolge Artikel 16(1) van die Stad van Tshwane se Grondgebruiksbestuurverordening, 2016 van die bogenoemde eiendom. Die eiendom is geleë te Hydelaan 966, Eldoraigne.
Die aansoek is vir die opheffing van die volgende Titlevoorwaardes A.2., A.3.(d), A.3.(e), A.3.(f), A.3.(i), A.3.(j), A.4., A.5.(i), A.5.(ii) in Akte van Transport Nr. T59054/2015.
Die hersonering is van "Residensieël 1" met 'n minimum erf groote van 700m² *na "Spesiaal" vir die doeleindes van 'n Openbare Garage, Karwas, Verversingsplekke, Winkels, Haarkapper, Kantore en Opsigterswoonstel, onderworpe aan sekere voorgestelde voorwaardes.*
Die voorneme van die applikant is om verouderde titelvoorwaardes te verwyder welke voorwaardes vervang is deur die voorwaardes vervat en afdwingbaar is ingevolge die Tshwane Dorpsbeplanningskema, 2008 (Hersien 2014), Grondgebruiksbestuurverordeninge en die Wet op Nasionale Bouregulasies en Boustandaarde, 1977 (Wet No. 103 van 1977) sowel as die opdatering/wysiging van die Tshwane Dorpsbeplanningskema, 2008 (Hersien 2014) ingevolge die geproklameerde grondgebruiksregte vir 'n Openbare Garage welke gebruik aktief op die eiendom uitgeoefen word vir meer as 40 jaar en om die regte te bekom vir ander aanverwante grondgebruike/sonerings op die eiendom soos genoem.
Enige beswaar(e) en/of kommentar(e), insluitend die gronde van beswaar(e) en/of kommentaar(e) met die volle kontakbesonderhede (selfoonnommer en/of epos adres) waarsonder die Munisipaliteit en/of applikant nie kan korrespondeer met die persoon of liggaam wat die beswaar(e) en/of kommentaar(e) indien, sal gerig word of skriftelik ingedien word by of tot: Die Bestuurshoof: Ekonomiese Ontwikkeling en Ruimtelike Beplanning, Posbus 3242, Pretoria, 0001 of CityP_Registration@tshwane.gov.za binne 28 dae van die datum van eerste verskyning van die kennisgewing in die Provinsiale Gazette, Beeld en Citizen koerante.
Datums waarop kennisgewing gepubliseer word: 30 September 2020 en 7 Oktober 2020.
Sluitingsdatum vir enige besware/kommentare: 28 Oktober 2020
Sou enige belanghebbende of geaffekteerde party, 'n afskrif van die grondgebruiksaansoek wil bekom, kan 'n afskrif van die Munisipaliteit aangevra word. So 'n afskrif kan versoek word deur die volgende kontakbesonderhede te gebruik: newlanduseapplications@tshwane.gov.za. Alternatiewelik kan 'n identiese afskrif van die grondgebruiksaansoek van die applikant versoek word deur die volgende kontakbesonderhede van die applikant te gebruik. Die sal binne 3 dae na die versoek, van enige belanghebbende of geaffekteerde party, deur die applikant voorsien word:

- Epos adres: cecile@land-mark.co.za
- Fisiese adres van die kantoor van die applikant: Jeanlaan 75, Doringkloof, 0157
- Kontak telefoonnommer: 012 667 4773

Daarbenewens kan die aansoeker by indiening van die aansoek óf 'n afskrif elektronies deurstuur óf die aansoek op sy webwerf publiseer (indien van toepassing) wat die bevestiging van die volledigheid daarvan deur die munisipaliteit vergesel. Die aansoeker sal toesien dat die afskrif wat gepubliseer is of aan enige belanghebbende en geaffekteerde party deurgegee word, die afskrif is wat saam met die munisipaliteit aan newlanduseapplications@tshwane.gov.za voorgelê is.

Ten einde 'n afskrif van die aansoek te bekom, moet daarop gelet word dat die belanghebbende en geaffekteerde party 'n epos adres of ander kontakbesonderhede aan die munisipaliteit en die aansoeker moet verskaf om sodanige afskrif elektronies te bekom. Geen deel van die dokumente wat deur die munisipaliteit of die aansoeker voorsien word, mag gekopieër, gereproduseer word, of in enige vorm gepubliseer of gebruik word op 'n manier wat inbreuk maak op die regte van die applikant nie. Indien 'n belanghebbende of geaffekteerde party nie stappe doen om 'n afskrif van die grondontwikkelingsaansoek te besigtig of te bekom nie, word die sodanige versuim nie as rede beskou om die verwerking en oorweging van die aansoek te verhoed nie.

Volledige besonderhede en planne (indien enige) kan gedurende gewone kantoorure tussen 8h00 en 16h30 by die kantore van die applikant, soos hierbo uiteengesit, besigtig word, vir 'n tydperk van 28 dae vanaf die datum van eerste verskyning van die kennisgewing naamlik 30 September 2020. Die koste van enige afskrif van die aansoek sal vir die rekening van die party wees wat dit versoek.

Verwysing: R-19-555 [Item Nr. 31993 (Opheffing) & Item Nr. 32129 (Hersonering)]

30-7

NOTICE 804 OF 2020

CITY OF JOHANNESBURG **LAND** USE SCHEME, 2018

Notice is hereby given, in terms of Section 21 of the City of Johannesburg Municipal Planning By-Law, 2016, that, I, the undersigned, intend to apply to the City of Johannesburg for an amendment to the land use scheme.

Site Description – Erf 333 Johannesburg North, 268 Market Street, 2188

Application Type – Rezoning

Application Purposes

To amend the City of Johannesburg Land Use Scheme, 2018, by the rezoning of Erf 333 Johannesburg North from Residential 1 to Residential 2, subject to conditions in order to permit 4 dwelling units on the site.

The above application will be open for inspection by arrangement and on request from the Department of Development Planning, Metropolitan Centre, 158 Civic Boulevard, Braamfontein **or** with the authorised agent.

Any objection or representation with regard to the application must be submitted to both the agent and the Registration Section of the Department of Development Planning at the above address, or posted to P.O. Box 30733, Braamfontein, 2017, or a facsimile send to (011) 339 4000, or an e-mail send to benp@joburg.org.za/Objectionsplanning@joburg.org.za, by not later than 5 November 2020.

Authorised Agent

Full name: Morne Momberg
Postal address: P.O. Box 75374, Garden View, Code: 2047
Mobile: 082 927 0744
E-mail address: property101@vodamail.co.za
Date: 7 October 2020

NOTICE 805 OF 2020

NOTICE IN TERMS OF SECTION 21 OF THE CITY OF JOHANNESBURG MUNICIPAL PLANNING BY-LAW, 2016 FOR THE REZONING APPLICATION

We, **Mmadibuke Consulting and Projects (Pty) Ltd**, being the authorised agent of the owners of **Erf 4401 Johannesburg Township**, city of Johannesburg Metropolitan Municipality, Gauteng Province hereby gives notice in term of section 21 of the City Of Johannesburg Municipal Planning By Law, 2016 that we have applied to City of Johannesburg Metropolitan Municipality for the Rezoning application of an existing Feeling Station the aforementioned erf.

Any Objection or Comments with grounds therefore and contact details shall be lodged within 30 days from the first date of which the notice appeared (**September 2020**) with or made in writing to Municipality Registration Section: 8th Floor, Metro Centre, 158 Civic Boulevard Street, Braamfontein, or an Email send to ObjectionsPlanning@joburg.org.za

Full particulars of the application will be open for inspection during normal working hours at the above-mentioned office not later than (**September 2020**)

AUTHORISED AGENT DETAILS: Mmadibuke Consulting and Projects (Pty) Ltd; 1250 Pretorius Street, Pro Equity Court, Hatfield, 0083; Tel No (W): 012 010 0062; Email Address: planning@mmadibuke.co.za

KENNISGEWING 805 VAN 2020

KENNISGEWING INGEVOLGE AFDELING 21 VAN DIE STAD JOHANNESBURG VERORDENING MUNISIPALE BEPLANNING, 2016 VIR DIE HERSONERINGSAANSOEKMUNICIPAL VERORDENING OP BEPLANNING, 2016 VIR DIE HERSONERINGstoepassing

Ons, **Mmadibuke Consulting and Projects (Pty.) Ltd**, Synde die gemagtigde agent van die eienaars van **Erf 4401 Johannesburg**, stad Johannesburg Metropolitaanse Munisipaliteit, Gauteng provinsie, gee hiermee kennis in terme van artikel 21 van die Stad van Johannesburg Munisipale Beplanning. Ingevolge wetgewing/by wet, 2016, het ons by die Stad van Johannesburg Metropolitaanse Munisipaliteit aansoek gedoen om die hersonering van 'n bestaande Feeling Station die voormelde erf.

Enige beswaar of kommentaar met redes en kontakbesonderhede moet binne 30 dae vanaf die eerste datum waarop die kennisgewing verskyn het (September 2020) by of skriftelik by die Munisipaliteit se Registrasie-afdeling ingedien word: 8ste Vloer, Metro Sentrum, Civic Boulevardstraat 158, Braamfontein, of stuur 'n e-pos na ObjectionsPlanning@joburg.org.za

Volledige besonderhede van die aansoek le ter insae gedurende gewone werksure by bogenoemde kantoor, nie later nie as (September 2020).

GEMAGTIGE BESONDERHEDE: Mmadibuke Consulting and Projects (Edms) Bpk; Pretoriusstraat 1250, Pro Equity Court, Hatfield, 0083; Tel No (W): 012 010 0062; E-posadres: planning@mmadibuke.co.za

NOTICE 806 OF 2020

CITY OF JOHANNESBURG LAND USE SCHEME, 2018

Notice is hereby given in terms of Section 21 of the City of Johannesburg Municipal Planning By-Law, 2016, that I, the undersigned, intend to apply to the City of Johannesburg for an amendment to the land use scheme.

SITE DESCRIPTION
Erven 3964, 3965 and 4996 Johannesburg

STREET ADDRESS:
The properties are situated at 41 Caroline Street, 39 Caroline Street and 128 Banket Street, Johannesburg, respectively.

APPLICATION TYPE:
Amendment of the Johannesburg Town Planning Scheme, 1979, read with the City of Johannesburg Land Use Scheme, 2018.

APPLICATON PURPOSE:
To rezone Erven 3964, 3965 and 4996 Johannesburg from “Parking“ to “Residential 3” permitting a maximum of 120 residential dwelling units on the site, subject to conditions.

The above application will be available for inspection from 08:00 to 15:30 at the office of Tinie Bezuidenhout and Associates, located at 4 Sanda Close, Morningside from 7 October 2020. Copies of the application documents may be requested to be emailed or hand delivered to interested parties by contacting the applicant on 011 467-1004 or tiniebez@iafrica.com.

Interested parties will also have the opportunity to inspect the application during office hours at the City’s Metro Link, situated at the Metropolitan Centre, 158 Civic Boulevard, Braamfontein, 2001, only by arrangement and on request. To request this option, please make contact directly with the Registration Counter, Department of Development Planning on 011 407 6202 during office hours to arrange to view the application documents.

Any objection or representation with regard to the application must be submitted to both the owner/agent and the Registration Section of the Department of Development Planning at P O Box 30733, Braamfontein, 2017, or a facsimile sent to (011) 339-4000 or an email sent to both the applicant and objectionsplanning@joburg.org.za by not later than 4 November 2020.

Address of authorised agent :
Tinie Bezuidenhout and Associates, P O Box 98558, Sloane Park, 2152,
4 Sanda Close, Morningside
Tel No. (011) 467-1004, Cell 083 253-9812,
email tiniebez@iafrica.com
Date of publication : 7 October 2020

NOTICE 807 OF 2020

CITY OF TSHWANE METROPOLITAN MUNICIPALITY - NOTICE OF AN APPLICATION FOR THE REMOVAL OF RESTRICTIVE CONDITIONS IN THE TITLE DEED IN TERMS OF SECTION 16(2) OF THE CITY OF TSHWANE LAND USE MANAGEMENT BY-LAW, 2016

WE, MULTIPROF PROPERTY INTELLIGENCE (PTY) LTD, BEING THE APPLICANT ON BEHALF OF THE OWNER OF ERF 63 LUKASRAND HEREBY GIVE NOTICE IN TERMS OF SECTION 16(1)(F) OF THE CITY OF TSHWANE LAND USE MANAGEMENT BY-LAW, 2016, THAT WE HAVE APPLIED TO THE CITY OF TSHWANE METROPOLITAN MUNICIPALITY FOR THE REMOVAL OF CERTAIN CONDITIONS CONTAINED IN THE TITLE DEED IN TERMS OF SECTION 16(2) OF THE CITY OF TSHWANE LAND USE MANAGEMENT BY-LAW, 2016 OF THE ABOVE MENTIONED PROPERTY. THE PROPERTY IS SITUATED AT NO. 40 ORMONDE STREET, LUKASRAND, RESPECTIVELY.

THE APPLICATION IS FOR THE REMOVAL CONDITIONS APPLICABLE TO THE ERF 63 LUKASRAND, NAMELY CONDITIONS: B(2), B(5), B(7), B(9), B(10) AS WELL AS B(11) IN TITLE DEED T 71647 / 2019.

THE INTENSION OF THE APPLICANT IS TO APPLY TO THE MUNICIPALITY TO OBTAIN APPROVAL OF BUILDING PLANS BY REMOVING THE CONDITIONS WHICH ARE RESTRICTIVE AND CONDITIONS WHICH ARE CONSIDERED OUTDATED AND / OR NO LONGER RELEVANT.

ANY OBJECTION(S) AND/OR COMMENT(S), INCLUDING THE GROUNDS FOR SUCH OBJECTION(S) AND/OR COMMENT(S) WITH FULL CONTACT DETAILS, WITHOUT WHICH THE MUNICIPALITY CANNOT CORRESPOND WITH THE PERSON OR BODY SUBMITTING THE OBJECTION(S) AND/OR COMMENT(S), SHALL BE LODGED WITH, OR MADE IN WRITING TO: THE GROUP HEAD: ECONOMIC DEVELOPMENT AND SPATIAL PLANNING, PO BOX 3242, PRETORIA, 0001 OR TO CITYP_REGISTRATION@TSHWANE.GOV.ZA FROM 07 OCTOBER 2020 AND 14 OCTOBER 2020.

FULL PARTICULARS AND PLANS (IF ANY) MAY BE INSPECTED DURING NORMAL OFFICE HOURS AT THE MUNICIPAL OFFICES AS SET OUT BELOW, FOR A PERIOD OF 28 DAYS FROM THE DATE OF FIRST PUBLICATION OF THIS NOTICE IN THE PROVINCIAL GAZETTE, THE BEELD AND CITIZEN NEWSPAPERS, NAMELY 07 OCTOBER 2020.

ADDRESS OF MUNICIPAL OFFICES: REGISTRY OFFICE, ROOM LG004, ISIVUNO HOUSE, 143 LILIAN NGOYI STREET, PRETORIA.

CLOSING DATE FOR ANY OBJECTIONS AND/OR COMMENTS: 28 OCTOBER 2020.

ADDRESS OF APPLICANT: MULTIPROF PROPERTY INTELLIGENCE (PTY) LTD, UNIT 25, GARSFONTEIN OFFICE PARK, 645 JACQUELINE DRIVE, GARSFONTEIN / P.O. BOX 1285, GARSFONTEIN, 0042. TEL: (012) 361 5095 / CELL: 082 556 0944 / E-MAIL: INFO@MPDP.CO.ZA
DATES ON WHICH NOTICE WILL BE PUBLISHED: 30 SEPTEMBER 2020 AND 07 OCTOBER 2020.

REFERENCE: **ITEM NUMBER: 31764**

7–14

KENNISGEWING 807 VAN 2020

STAD TSHWANE METROPOLITAANSE MUNISIPALITEIT KENNISGEWING VAN AANSOEK VIR DIE OPHEFFING VAN BEPERKENDE VOORWAARDES IN DIE TITELAKTE INGEVOLGE ARTIKEL 16(2) VAN DIE STAD TSHWANE GRONDGEBRUIKSBESTUURS BY-WET, 2016

ONS, MULTIPROF PROPERTY INTELLIGENCE (PTY) LTD, SYNDE DIE GEMAGTIGDE AGENT VAN ERF 63 LUKASRAND, GEE HIERMEE KENNIS IN TERME VAN ARTIKEL 16(1)(F) VAN DIE STAD TSHWANE GRONDGEBRUIKSBESTUURS BY-WET 2016, DAT ONS BY DIE STAD TSHWANE METROPOLITAANSE MUNISIPALITEIT AANSOEK GEDOEN HET VIR DIE OPHEFFING VAN SEKERE BEPERKENDE TITEL VOORWAARDES VERVAT IN DIE TITELAKTE VAN DIE EIENDOM IN TERME VAN ARTIKEL 16(2) VAN DIE STAD TSHWANE GRONDGEBRUIKSBESTUURS BY-WET, 2016. DIE EIENDOM IS GELEË TE NO. 40 ORMONDE STREET, LUKASRAND, ONDERSKEIDELIK.

DIE AANSOEK IS OM DIE OPHEFFING VAN VOORWAARDES VAN TOEPASSING OP DIE ERF 63 LUKASRAND, NAAMLIK VOORWAARDES: B (2), B (5), B (7), B (9), B (10) SOWEL AS B (11) IN TITELAKTE T 71647 / 2019.

DIE AANSOEKER SE BEDOELING IS OM BY DIE MUNISIPALITEIT AANSOEK TE DOEN VIR DIE GOEDKEURING VAN BOUPLANNE DEUR DIE BEPERKENDE VOORWAARDES EN VOORWAARDES WAT VEROUDERD EN / OF NIE MEER VAN TOEPASSING IS NIE, TE VERWYDER

ENIGE BESWAAR(E) EN/OF KOMMENTAAR(E), MET GRONDE VIR DIE BESWAAR(E) EN/OF KOMMENTAAR(E) ASOOK VOLLE KONTAKBESONDERHEDE, WAAR SONDER DIE MUNISIPALITEIT NIE MET DIE PERSOON(NE) KAN KORRESPONDEER NIE, MOET INGEDIEN WORD BY, OF SKRIFTELIK GERIG WORD AAN: DIE GROEP HOOF: EKONOMIESE ONTWIKKELING EN RUIMTELIKE BEPLANNING, POSBUS 3242, PRETORIA, 0001 OF TE E-POS NA CITYP_REGISTRATION@TSHWANE.GOV.ZA VANAF 07 OKTOBER 2020 TOT 14 OKTOBER 2020.

VOLLEDIGE BESONDERHEDE VAN DIE AANSOEK EN PLANNE (INDIEN ENIGE) MAG GEDURENDE GEWONE KANTOORURE BESIGTIG WORD BY DIE MUNISIPALE KANTORE SOOS HIERONDER UITEENGESIT, VIR 'N TYDPERK VAN 28 DAE VANAF DIE DATUM VAN DIE EERSTE PUBLIKASIE VAN HIERDIE KENNISGEWING IN DIE GAUTENG PROVINSIALE GAZETTE, BEELD EN CITIZEN KOERANTE, NAAMLIK 07 OKTOBER 2020.

ADRES VAN MUNISIPALE KANTORE: REGISTRASIE KANTOOR, KAMER LG004, ISIVUNO HUIS, 143 LILIAN NGOYI STRAAT, PRETORIA.

SLUITINGSDATUM VIR ENIGE KOMMENTAAR(E) EN/OF BESWAAR(E): 28 OKTOBER 2020.

ADRES VAN GEMAGTIGDE AGENT: MULTIPROF PROPERTY INTELLIGENCE (PTY) LTD, EENHEID 25, GARSFONTEIN KANTOORPARK, JACQUELINE RYLAAN 645, GARSFONTEIN / POSBUS 1285, GARSFONTEIN, 0042 / TEL: (012) 361 5095 / SEL: 082 556 0944 / E-POS: INFO@MPDP.CO.ZA
DATUM VAN PUBLIKASIE VAN DIE KENNISGEWING: 30 SEPTEMBER 2020 EN 07 OKTOBER 2020.

VERWYSING: **ITEM NOMMER: 31764**

7–14

NOTICE 808 OF 2020

NOTICE OF APPLICATION FOR AMENDMENT OF THE TOWN-PLANNING SCHEME IN TERMS OF SECTIONS 21(2) OF THE CITY OF JOHANNESBURG MUNICIPAL PLANNING BY-LAW, 2016

CITY OF JOHANNESBURG AMENDMENT SCHEME

I, **Hendrik Raven**, being the authorized agent of the owner(s) of **Erf 148 Melrose North Ext.2,** hereby give notice in terms of section 21(2) of the City of Johannesburg Municipal Planning By-Law, 2016, that I have applied to the **City of Johannesburg** for the amendment of the town-planning scheme known as the **City of Johannesburg Land Use Scheme, 2018** by the rezoning of the property described above, situated at **84 Corlett Drive, melrose North Ext.2**, from **"Business 1"** in terms of City of Johannesburg Land Use Scheme, 2018 to "Business 1" subject to certain conditions.

The nature and general purpose of the application is to permit the re-development of the site with a multi-storey, mixed-use development.

Particulars of the application will lie for inspection during normal office hours at the offices of the Applicant at 3rd Floor, Bergild House, 54 Andries Street, Wynberg and will be made available electronically within 24 hours from a request by E-mail, to the E-mail address below, as well as the Metro Link, 178 Metropolitan Boulevard for a period of 28 days from **7 October 2020.**

Objections to or representations in respect of the application must be lodged with or made in writing, by registered post, by hand, by fax or E-mail, on- or prior to the closing date for comments and/or objections as detailed below, to the Director, Development Planning and Urban Management at the abovementioned address or at P O Box 30733, Braamfontein, 2017 (FAX 011-339 4000, E-mail objectionsplanning@joburg.org.zaand with the applicant at the undermentioned contact details..

Closing date for submission or comments and/or objections **4 November 2020**

Contact details of applicant (authorised agent):

RAVEN Town Planners
Town and Regional Planners
P O Box 522359 (PH) 011 882 4035
SAXONWOLD (FAX) 011 887 9830
2132 E-mail : rick@raventp.co.za

NOTICE 809 OF 2020

CITY OF TSHWANE METROPOLITAN MUNICIPALITY

NOTICE OF APPLICATIONS FOR REZONING IN TERMS OF SECTIONS 16(1) OF THE CITY OF TSHWANE LAND USE MANAGEMENT BY-LAW, 2016

I, Nicholas Johannes Smith of Plandev Town and Regional Planners, being the authorized applicant of the owner of Portion 8 of Erf 44 Verwoerdburgstad, gives notice that I have applied to the City of Tshwane Metropolitan Municipality for the amendment of the Tshwane Town-planning Scheme, 2008 (Revised 2014), by the rezoning in terms of Section 16(1) of the of the City of Tshwane Land Use Management By-law, 2016 of the property as described above. The property is situated at 1026 Bank Avenue, Verwoerdburgstad, Centurion.

The rezoning is from "Business 4" with an allowed coverage, height of respectively 60% and 4 storeys, to "Special" for Offices, Banks and Motor Dealerships with an allowed coverage, height and floor area ratio of respectively 60%, 4 storeys and 0.6.

The intention is to allow the owner to use the property for motorcycle dealarships.

Any objection(s) and/or comment(s), including the grounds for such objection(s) and/or comment(s) with full contact details, without which the Municipality cannot correspond with the person or body submitting the objection(s) and/or comment(s), shall be lodged with, or made in writing to: the Strategic Executive Director: City Planning and Development, P O Box 3242, Pretoria, 0001 or to CityP_Registration@tshwane.gov.za from 7 October 2020 until 4 November 2020.

Full particulars and plans (if any) may be inspected during normal office hours at the Municipal offices Room 8 as set out below, for a period of 28 days from the date of first publication of the notice in the Provincial Gazette / Die Beeld or The Citizen and on site.

Should any interested or affected party wish to view or obtain a copy of the land development application, a copy can be requested from the Municipality, by requesting such copy through the following contact details: newlanduseapplications@tshwane.gov.za.

In addition, the applicant may upon submission of the application either forward a copy electronically or publish the application, with confirmation of completeness by the Municipality, accompanying the electronic copy or on their website, if any. The applicant shall ensure that the copy published or forwarded to any interested and affected party shall be the copy submitted with the Municipality to newlanduseapplications@tshwane.gov.za**.**

For purposes of obtaining a copy of the application, it must be noted that the interested and affected party must provide the Municipality and the applicant with an e-mail address or other means by which to provide the said copy electronically.

No part of the documents provided by the Municipality or the applicant, may be copied, reproduced or in any form published or used in a manner that will infringe on intellectual property rights of the applicant.

Should any interested or affected party not take any steps to view and or obtain a copy of the land development application, the failure by an interested and affected party to obtain a copy of an application shall not be regarded as grounds to prohibit the processing and consideration of the application.

Address of Municipal offices: The Strategic Executive Director, City Planning and Development, Room 8, Cnr Basden and Rabie Street, Centurion.

Closing date for any objections and/or comments: 4 November 2020

Address of applicant: Plandev Town and Regional Planners, PO Box 7710, CENTURION, 0046
7 Jeffers Street, Midhill Estate, Midsteam Estate, Ekurhuleni, 1692, Telephone No: 082 789 7297, plandev@iafrica.com

Dates on which notice will be published: 7 October 2020 and 14 October 2020.

Reference: CPD/9/2/4/2-5712T (Item No 32217)

7–14

KENNISGEWING 809 VAN 2020

STAD VAN TSHWANE METROPOLITAANSE MUNISIPALITEIT

KENNISGEWING VAN AANSOEKE VIR HERSONERING IN TERME VAN ARTIKELS 16(1) VAN THE CITY OF TSHWANE LAND USE MANAGEMENT BY-LAW, 2016

Ek, Nicholas Johannes Smith van Plandev Stads en Streeksbeplanners, synde die gemagtigde applikant van die eienaar van Gedeelte 8 van Erf 44 Verwoerdburgstad, gee hiermee kennis in dat ek aansoek gedoen het by die Stad van Tshwane Metropolitaanse Munisipaliteit vir die wysiging van die Tshwane Dorpsbeplanningskema 2008 (Hersien 2014) deur die hersonering in terme van Artikel 16 (1) van The City of Tshwane Land Use Management By-law, 2016 van die eiendom hierbo beskryf. Die eiendom is geleë te Bank Laan 1026, Verwoerdburgstad, Centurion.

Die hersonering is van "Besigheid 4" met 'n toegelate dekking en hoogte van onderskeidelik 60% en 4 na "Spesiaal" vir Kantore, Banke en Motor Handelaars met 'n toegelate dekking, hoogte en vloer oppervlakte verhouding van onderskeidelik 60%, 4 verdiepings en 0.6.

Die intensie is om die eienaar toe te laat om die eiendom te gebruik vir Motorfiets Handelaars.

Enige beswaar/besware en/of kommentaar/kommentare, insluitende die gronde vir sulke beswaar/besware en kommentaar/kommentare saam met volledige kontakbesonderhede, waarsonder die Munisipaliteit nie kan korrespondeer met die persoon of liggaam wie die beswaar/besware of kommentaar/kommentare ingedien het nie moet skriftelik gerig word aan: Die Strategiese Uitvoerende Direkteur: Stadsbeplanning en Ontwikkeling, Posbus 3242, Pretoria, 0001 of na CityP_Registration@tshwane.gov.za vanaf 7 Oktober 2020 tot op 4 November 2020.

Besonderhede asook planne (indien enige) van die aansoeke lê ter insae gedurende gewone kantoorure by die Munisipale kantore, Kamer 8 soos hieronder uiteengesit vir 'n tydperk van 28 dae vanaf die datum van die eerste publikasie van die kennisgewing in die Provinsiale Koerant, Die Beeld en The Citizen.

Indien enige belangstellende of geaffekteerde party wens om 'n afskrif van die aansoek te bekom, kan 'n afskrif versoek word vanaf die Munisipaliteit, deur so 'n afskrif te versoek deur die volgende kontak besonderhede: newlanduseapplications@tshwane.gov.za.

Bykomende mag die applikant tydens indienning van die aansoek of 'n elektroniese kopie aanstuur of die aansoek publiseer op hul webtuiste, indien enige, met die bevestiging van volledigheid vanaf die Munisipaliteit, wat die aandoek vergesel. Die applikant moet verseker dat die kopie van die aansoek gepubliseer of aangestuur aan enige belangstellende of geaffekteerde party sal die kopie wees soos ingedien by die Munisipaliteit na newlanduseapplications@tshwane.gov.za.

Vir die bekoming van 'n kopie van die aansoek, moet dit genoteer word dat 'n belangstellende of geaffekteerde party moet die Munisipaliteit en die Applikant voorsien van 'n e-pos adress of 'n ander manier waardeur the elektroniese kopie voorsien kan word.

Geen deel van die dokumente voorsien deur die Munisipaliteit of die applikant, mag gekopieër word, herkopieër word of in enige formaat gepubliseer of gebruik word op 'n wyse wat sal inbreek maak op die intelektuele eiendoms regte van die applicant.

Indien enige belangstellende of geaffekteerde party nie enige stappe neem om die aansoek te besigtig of 'n kopie van die gond ontwikkelings aansoek te bekom nie, die versuim van 'n belangstellende of geaffekteerde party om 'n kopie van die aansoek te bekom, nie geag sal word as redes om die prosessering en oorweging van die aansoek te verhoed nie.

Adres van die Munisipale kantore: Die Strategiese Uitvoerende Direkteur, Stadsbeplanning en Ontwikkeling, Kamer 8, h/v Basden en Rabie Straat, Centurion.

Sluitingsdatum vir enige besware en/of kommentare: 4 November 2020

Adres van die applikant: Plandev Town and Regional Planners, Posbus 7710, CENTURION, 0046
7 Jeffers Street, Midhill Estate, Midstream Estate, Ekurhuleni, 1692 Telefoon Nr: 082 789 7297, plandev@iafrica.com

Datums waarop die kennisgewing gepubliseer word: 7 Oktober 2020 en 14 Oktober 2020.

Verwysingsnommer: CPD/9/2/4/2-5712T (Item No 32217)

7–14

NOTICE 810 OF 2020

NOTICE OF APPLICATION FOR AMENDMENT OF THE LAND USE SCHEMES IN TERMS OF SECTION 21 OF THE CITY OF JOHANNESBURG MUNICIPAL BY-LAWS, 2016.

Notice is hereby given, in terms of Section 21 of the City of Johannesburg Municipal Planning By-Laws, 2016 that I the undersigned, intend to apply to the City of Johannesburg for the amendment of the Land Use Scheme.

APPLICABLE SCHEME: City of Johannesburg Land Use Scheme, 2018.

ERF NO **: Erf 1065**
TOWNSHIP **: Windsor**
STREET ADDRESS **: 7 Judges Avenue, Windsor, 2194**

APPLICATION TYPE: Application in terms of Section 21 of the City of Johannesburg Municipal Planning By-Law, 2016 read with SPLUMA 2013 for the Amendment of the Johannesburg Land Use Scheme, 2018.

APPLICATION PURPOSES: the intention is to rezone the property **from** "Special" for dwelling house offices with a maximum floor area of 224,5m² **to** "Business 4" for offices with a maximum floor area of 300m², subject to conditions. The intention is to enlarge the existing offices on the property, subject to conditions. The intention is to enlarge the existing offices on the property.

The above application will be open for inspection from 08:00 to 15:30 at the registration counter, Department of Development Planning, room 8100, 8th floor A-Block, Metropolitan Centre, 158 Civic Boulevard, Braamfontein for a period of 28 days (twenty-eight).

Any objection or representation regarding the application must be submitted to both the owner/agent and the Registration Section of the Department of Development Planning at the above address or posted to P. O Box 30733, Braamfontein, 2017, or Facsimile send to (011) 339 4000, or Email to Objectionsplanning@joburg.org.za, and admin@rbtps.co.za by not later than **04 November 2020** (28 days from the date on which the application notice was first placed.

Any objections not fully motivated as required in terms of Section 68 of the City of Johannesburg Municipal Planning By-Laws, 2016 (Validity of objections) may be deemed invalid and may be disregarded during the assessment of the application.

AUTHORISED AGENT: Name: M. Brits of Rinus Brits Town Planning Solutions, Postal address: P. O Box 1133, Fontainebleau, 2032, Physical address: 31 Seventh Street, Linden, 2195, Tel: (011) 888-2232, Fax: (011) 888-2165, Cell no: 082 456 4229, E-mail: admin@rbtps.co.za. **Date: 07 October 2020**

NOTICE 811 OF 2020

City of Tshwane Metropolitan Municipality
SECTION 16(4) OF THE CITY OF TSHWANE LUM BY-LAW, 2016
NOTICE OF APPLICATION FOR THE ESTABLISHMENT OF TOWNSHIP: ERASMUS EXTENSION 45

I Gerrit Hendrik De Graaff of Developlan Town and Regional Planners Incorporated being the applicant hereby give notice in terms of section 16(1)(f) of the City of Tshwane Land Use Management By-law, 2016, that I have applied to the City of Tshwane Metropolitan Municipality for the establishment of the township in terms of section 16(4) of the City of Tshwane Land Use Management By-law, 2016 referred to in the Annexure hereto.
Any objection(s) and/or comment(s), including the grounds for such objection(s) and/or comment(s) with full contact details, without which the Municipality cannot correspond with the person or body submitting the objection(s) and/or comment(s), shall be lodged with, or made in writing to: the Strategic Executive Director: City Planning and Development, Box 3242, Pretoria, 0001 / to CityP_Registration@tshwane.gov.za from 7/10/2020, until 4/11/2020.
Full particulars and plans (if any) may be inspected during normal office hours at the Municipal offices as set out below, for a period of 28 days from the date of first publication of the advertisement in the Provincial Gazette / The Star / Die Beeld newspapers.

Schedule 23: Extra-ordinary measure in line with the Disaster Management Act, 2002 for the public participation of land development applications: *"Should any interested or affected party wish to view or obtain a copy of the land development application, a copy can be requested from the Municipality, by requesting such copy through the following contact details:* ***newlanduseapplications@tshwane.gov.za****. In addition, the applicant may upon submission of the application either forward a copy electronically or publish the application, with confirmation of completeness by the Municipality, accompanying the electronic copy or on their website, if any. The applicant shall ensure that the copy published or forwarded to any interested and affected party shall be the copy submitted with the Municipality to newlanduseapplications@tshwane.gov.za****. For purposes of obtaining a copy of the application, it must be noted that the interested and affected party must provide the Municipality and the applicant with an e-mail address or other means by which to provide the said copy electronically. No part of the documents provided by the Municipality or the applicant, may be copied, reproduced or in any form published or used in a manner that will infringe on intellectual property rights of the applicant. Should any interested or affected party not take any steps to view and or obtain a copy of the land development application, the failure by an interested and affected party to obtain a copy of an application shall not be regarded as grounds to prohibit the processing and consideration of the application."*

Address of Municipal offices: LG004, Isivuno House, 143 Lilian Ngoyi Street.
Address of applicant: 54B Van Wouw St, Groenkloof, 0181; Box 1516, Groenkloof, Pretoria, 0027; Tel: 0123460283.
Closing date for any objections and/or comments: 4/11/2020. Dates on which notice will be published: 7 & 14/10/20.

ANNEXURE
Name of township: Erasmus Extension 45.
Full name of applicant: Gerrit Hendrik De Graaff of Developlan Town and Regional Planners Incorporated.
Number of erven, proposed zoning and development control measures: 2 Erven zoned "Residential 2" at a density of 40 dwelling units per hectare subject to a Coverage of 40%, FSR of 0,8 and height of 2 storeys.
The intension of the applicant in this matter is: to build a residential complex of 59 units.
Locality and description of property on which township is to be established: Part of the Remaining Extent of Portion 11 of the farm Klipeiland Nr 524 Registration Division J.R., Province of Gauteng located directly adjacent and to the east of the intersection of Koper Street with Road P95-1 (R25), Bronkhorstspruit.
Reference: CPD/9/2/4/2-5704T (Item No 32174).

07-14

KENNISGEWING 811 VAN 2020

Stad van Tshwane Metropolitaanse Munisipaliteit
ARTIKEL 16(4) VAN DIE STAD TSHWANE LUM VERORDENING, 2016
KENNISGEWING VAN 'N DORPSTIGTINGSAANSOEK: ERASMUS UITBREIDING 45

Ek, Gerrit Hendrik De Graaff van Developlan Stads-en Streekbeplanners Ingelyf, die applikant, gee hiermee kennis in terme van Artikel 16(1)(f) van die Stad van Tshwane Grondgebruiks Beheer Verordening, 2016, dat ek aansoek gedoen het by die Stad van Tshwane Metropolitaanse Munisipaliteit vir die stigting van 'n dorp in terme van Artikel 16(4) van die Stad van Tshwane Grondgebruiks Beheer Verordening, 2016; verwys na die Bylae hierby aangeheg. Enige beswaar(e) en/of kommentaar(e), met die gronde van sulke beswaar(e) en/of kommentaar(e) met volle kontak details, waarsonder die Munisipaliteit nie met die persoon of liggaam wat die beswaar(e) en/of kommentaar(e) ingedien het, kan kommunikeer nie, moet ingedien of skriftelik gerig word aan: Die Strategiese Uitvoerende Direkteur: Stadsbeplanning en Ontwikkeling, Posbus 3242, Pretoria, 0001 of aan CityP_Registration@tshwane.gov.za vanaf 7/10/2020 tot 4/11/2020.
Volledige besonderhede en planne (as daar is) kan gedurende gewone kantoorure by die Munisipale kantore hieronder uiteengesit bestudeer word, vir 'n periode van 28 dae vanaf die eerste datum van publikasie van die kennisgewing in die Provinsiale Gazette / The Star / Die Beeld.

Skedule 23: Buitengewone maatreël in ooreenstemming met die Wet op Rampbestuur, 2002 vir die publieke deelname aan grondontwikkelings-aansoeke: *"Indien enige belanghebbende of geaffekteerde party 'n afskrif van die grondontwikkelingsaansoek wil sien of bekom, kan 'n afskrif van die munisipaliteit aangevra word deur die volgende kontakbesonderhede te gebruik: newlanduseapplications@tshwane.gov.za. Daarbenewens kan die aansoeker, by die indiening van die aansoek, 'n afskrif elektronies aanstuur of die aansoek publiseer, saam met die bevestiging van die volledigheid deur die munisipaliteit, vergesel van die elektroniese eksemplaar of op hul webwerf, indien enige. Die aansoeker moet toesien dat die eksemplaar wat gepubliseer of aan enige belanghebbende en geaffekteerde party voorsien word, die eksemplaar is wat by die munisipaliteit ingedien is by newlanduseapplications@tshwane.gov.za. Vir doeleindes van die verkryging van 'n afskrif van die aansoek, moet kennis geneem word dat die belanghebbende en geaffekteerde party, die munisipaliteit en die aansoeker van 'n e-posadres of ander manier moet voorsien om die genoemde afskrif elektronies te verkry. Geen deel van die dokumente wat deur die Munisipaliteit of die aansoeker verskaf word, mag gekopieër, gereproduseer of in enige vorm gepubliseer of gebruik word op 'n manier wat op die intellektuele eiendomsreg van die aansoeker inbreuk maak nie. Indien enige belanghebbende of geaffekteerde party geen stappe doen om 'n afskrif van die aansoek vir grondontwikkeling te besigtig of te verkry nie, word die versuim deur 'n belanghebbende en geaffekteerde party om 'n afskrif van 'n aansoek te bekom, nie as gronde beskou om die verwerking en oorweging te verbied van die aansoek nie."*

Adres van Munisipale kantore: LG004, Isivuno House, Lilian Ngoyi Straat 143.
Adres van applikant: Van Wouw Str 54B, Groenkloof, 0181; Bus 1516, Groenkloof, Pretoria, 0027. Tel: 0123460283.
Sluitingsdatum vir beswaar(e) en/of kommentaar(e): 4/11/20. Publikasiedatums van kennisgewing: 7 & 14/10/20.

BYLAE
Naam van dorp: Erasmus Uitbreiding 45.
Volle name van applikant: Gerrit Hendrik De Graaff van Developlan Stads- en Streekbeplanners Ingelyf.
Aantal erwe, voorgestelde sonering en ontwikkelingsbeheer maatreels: 2 Erwe gesoneer "Residensieel 2" met 'n digtheid van 40 wooneenhede per hektaar onderworpe aan 'n dekking van 40%, FSR van 0,8 and hoogte van 2 verdiepings.
Die intensie van die applikant in hierdie aangeleentheid is: om 'n residensiele kompleks van 59 eenhede te bou.
Ligging en beskrywing van eiendom waarop die dorp gestig staan te word: Deel van die Reseterende Gedeelte van Gedeelte 11 van die plaas Klipeiland No 524 Registrasie Afdeling J.R., Gauteng Provinsie geleë direk aangrensend en ten ooste van die inteseksie van Koper Straat met Pad P95-1 (R25), Bronkhorstspruit
Verwysing: CPD/9/2/4/2-5704T (Item No 32174).

07-14

NOTICE 812 OF 2020

NOTICE OF A JOINT REZONING AND REMOVAL OF RESTRICTIVE CONDITIONS APPLICATION IN THE TITLE DEED IN TERMS OF SECTIONS 16(1) AND 16(2) RESPECTIVELY OF THE CITY OF TSHWANE LAND USE MANAGEMENT BY-LAWS, 2016:

I, Etienne du Randt, being the applicant on behalf of the registered owner of Erf 1011 Sinoville hereby give notice in terms of section 16(1)(f) of the City of Tshwane Land Use Management By-Law, 2016 that I have applied to the City of Tshwane Metropolitan Municipality for the amendment of the Tshwane Town-planning Scheme, 2008 (Revised 2014), by the rezoning in terms of section 16(1) as well as the removal of restrictive conditions contained in the Title Deed in terms of section 16(2) of the City of Tshwane Land Use Management By-Law, 2016, of the above mentioned property. The property is situated at Number 283 Blyde Avenue, Sinoville. The rezoning is from "Residential 1" to Special for Offices, Motor Vehicle Showrooms, Shops and Ancillary and Subservient Land Uses and the removal is for conditions B(f), C(a), C(c), C(d) and C(f), contained in title deed number T05041451 of Erf 1011, Sinoville. Any objection(s) and/or comment(s), including the grounds for such objection(s) and/or comment(s) with full contact details without which the Municipality cannot correspond with the person or body submitting the objection(s) and/or comment(s) shall be lodged with or made in writing to: The Strategic Executive Director, City Planning and Development, P.O. Box 3242, Pretoria, 0001 or to CityP_Registration@Tshwane.gov.za from 7 October 2020 to 4 November 2020. Full particulars and plans (if any) may be inspected during normal office hours at the Municipal offices as set out below for a period of 28 days from the date of first publication of the advertisement in the Gauteng Provincial Gazette Beeld and Citizen newspapers. Address of Municipal Offices: Pretoria Office, Room LG004, Isivuno House, 143 Lilian Ngoyi Street, Pretoria. Closing date for any objections and/or comments: 4 November 2020. Should any interested or affected party wish to view or obtain a copy of the land development application, a copy can be requested from the Municipality, by requesting such copy through the following contact details: newlanduseapplications@tshwane.gov.za. In addition, the applicant may upon submission of the application either forward a copy electronically or publish the application, with confirmation of completeness by the municipality, accompanying the electronic copy or on their website, if any. The applicant shall ensure that the copy published or forwarded to any interested and affected party shall be the copy submitted with the municipality to newlanduseapplications@tshwane.gov.za. For purposes of obtaining a copy of the application, it must be noted that the interested and affected party must provide the municipality and the applicant with an e-mail address or other means by which to provide the said copy electronically. No part of the documents provided by the Municipality or the applicant, may be copied, reproduced or in any form published or used in a manner that will infringe on intellectual property rights of the applicant. Should any interested or affected party not take any steps to view and or obtain a copy of the land development application, the failure by an interested and affected party to obtain a copy of an application shall not be regarded as grounds to prohibit the processing and consideration of the application. Address of applicant: Etienne du Randt Property Consultancy CC, 180 Vinko Street, Sinoville, Pretoria. Telephone No: 0828933938. Dates on which notice will be published: 7 October 2020 and 4 October 2020. Ref.: Rezoning: CPD/0853/00103, Item No. 32046. Ref.: Removal: CPD/0640/01011 Item No. 32048.

7-14

KENNISGEWING 812 VAN 2020

KENNISGEWING VAN 'N GESAMENTLIKE HERSONERING EN OPHEFFING VAN BEPERKENDE VOORWAARDES AANSOEK INGEVOLGE ARTIKELS 16(1) EN 16(2) ONDERSKEIDELIK VAN DIE STAD TSHWANE SE GRONDGEBRUIKBESTUURSBYWET, 2016:

Ek, Etienne du Randt, synde die aansoeker te wees namens die geregistreerde eienaar van Erf 1011, Sinoville, gee hiermee ingevolge Artikel 16(1)(f) van die Tshwane Grondgebruikbestuursbywet, 2016, kennis dat ek aansoek gedoen het by die Stad van Tshwane Metropolitaanse Munisipaliteit vir die wysiging van die Tshwane Dorpsbeplanningskema, 2008 (Hersien in 2014), deur die hersonering in terme van Artikel 16(1) asook vir die opheffing van spesifieke beperkende voorwaardes soos vervat in die Titel Akte in terme van Artikel 16(2) van die Stad Tshwane se Grondgebruiksbestuursbywet, 2016 van die bogenoemde eiendom. Die eiendom is geleë te Nommer 283 Blydelaan, Sinoville. Die hersonering van die eiendom is vanaf "Residensieël 1" na "Spesiaal" vir Kantore, 'n Motor Verkoop Lokaal, Winkels en Aanverwante en Ondergeskikte gebruike en die opheffing is vir Voorwaardes B(f), C(a), C(c), C(d) en C(f), soos vervat in Titel Akte Nommer T05 041451. Enige beswaar en/of kommentaar, insluitend die gronde vir sodanige beswaar en/of kommentaar, met volledige kontakbesonderhede, waarsonder die Munisipaliteit nie kan kontak maak met die beswaarmaker nie, kan gedurende gewone kantoorure ingedien of gerig word aan: Die Strategiese Uitvoerende Direkteur, Stedelike Beplanning en Ontwikkeling, Posbus 3242, Pretoria, 0001 of by CityP_Registration@tshwane.gov.za vanaf 7 Oktober 2020 tot 4 November 2020. Volledige besonderhede en planne (indien enige) kan gedurende gewone kantoorure by die Munisipale kantore soos hieronder uiteengesit besigtig word, vir 'n tydperk van 28 dae vanaf die datum van eerste publikasie van hierdie kennisgewing in die Gauteng Provinsiale Gazette, Beeld en Citizen koerante. Adres van Munisipale kantore: Kamer LG004, Isivuno House, 143 Lilian Ngoyi Straat (H/v Madibastraat), Pretoria. Sluitingsdatum vir enige besware en/of kommentaar: 4 November 2020. Sou enige belangstellende of geaffekteerde party die aansoek wil besigtig of 'n kopie daarvan wil verkry kan 'n kopie vanaf die munisipaliteit aangevra word deur 'n versoek daarvoor te rig aan die volgende kontak besonderhede: newlanduseapplications@tshwane.gov.za. Die applikant kan by indiening van die aansoek 'n afskrif elektronies aanstuur of die aansoek publiseer, met bevestiging van die volledigheid deur die munisipaliteit, vergesel deur 'n elektroniese kopie op hul webwerf, indien enige. Die applikant moet toesien dat die kopie wat gepubliseer of aan enige belanghebbende en geaffekteerde party gestuur word, die kopie is wat by die munisipaliteit ingedien is by newlanduseapplications@tshwane.gov.za. Vir doeleindes van die verkryging van 'n afskrif van die aansoek, moet kennis geneem word dat die belanghebbende en geaffekteerde party die munisipaliteit en die applikant van 'n e-posadres of ander kommunikasiemedium moet voorsien om die genoemde afskrif elektronies te verkry. Geen deel van die dokumente wat deur die munisipaliteit of die applikant verskaf word, mag gekopieër, gereproduseer of in enige vorm gepubliseer of gebruik word op 'n manier wat op die intellektuele eiendomsreg van die applikant inbreuk maak nie. Indien enige belanghebbende of geaffekteerde party nie stappe neem om 'n afskrif van die grondgebruiksaansoek te besigtig of te verkry nie, word die versuim deur 'n belanghebbende en geaffekteerde party om 'n afskrif van die aansoek te bekom, nie as gronde beskou om die verwerking en oorweging van die aansoek te verhoed nie. Adres van applikant: Etienne du Randt Property Consultancy CC, 180 Vinko Straat, Sinoville, Pretoria. Telefoon No: 0828933938. Datums waarop kennisgewing gepubliseer word: 7 Oktober 2020 en 14 Oktober 2020. Verw.: Hersonering: CPD/0853/00103, Item No. 32046. Verw.: Opheffing: CPD/0640/01011 Item No. 32048.

7-14

NOTICE 813 OF 2020

CITY OF TSHWANE METROPOLITAN MUNICIPALITY: NOTICE OF A REZONING APPLICATION IN TERMS OF SECTION 16(1) OF THE CITY OF TSHWANE LAND USE MANAGEMENT BY-LAW, 2016:

We, Bertus van Tonder Town Planning Consulting (Pty) Ltd, being the applicant of Erf 326 Waterkloof Ridge hereby give notice in terms of section 16(1)(f) of the City of Tshwane Land Use Management By-law, 2016 that we have applied to the City of Tshwane Metropolitan Municipality for the amendment of the Tshwane Town Planning Scheme, 2008 (Revised 2014), by the rezoning in terms of section 16(1) of the City of Tshwane Land Use Management By-law, 2016 of the above mentioned property. The property is situated at 258 Delphinus Street, Waterkloof Ridge. The rezoning is from “Residential 2” to “Residential 1" in order to develop one additional dwelling house on the property. The intension of the applicant is to reduce the current density so that only one additional dwelling unit can be built on the property. Any objection and/or comment, including the grounds for such objection(s) and/or comment(s) with full contact details, without which the Municipality cannot correspond with the person or body submitting the objection(s) and/or comment(s), shall be lodged with or made in writing to: the Strategic Executive Director: City Planning and Development, PO Box 3242, Pretoria, 0001 or to CityP_Registration@tshwane.gov.za from 7 October 2020 until 4 November 2020. Full particulars and plans (if any) may be inspected during normal office hours at the Municipal offices as set out below, for a period of 28 days from the date of first publication of the advertisement in the Provincial Gazette, Beeld and Citizen newspapers. Closing date for any objections and/or comments: 4 November 2020. Address of Municipal Offices: Registration Office, Room E10, Corner of Basden- and Rabie Streets, Centurion. Should any interested or affected party wish to view or obtain a copy of the land development application, a copy can be requested from the Municipality, by requesting such copy through the following contact details: newlanduseapplications@tshwane.gov.za. In addition, the applicant may upon submission of the application either forward a copy electronically or publish the application, with confirmation of completeness by the Municipality, accompanying the electronic copy or on their website, if any. The applicant shall ensure that the copy published or forwarded to any interested and affected party shall be the copy submitted with the Municipality to newlanduseapplications@tshwane.gov.za. For purposes of obtaining a copy of the application, it must be noted that the interested and affected party must provide the Municipality and the applicant with an e-mail address or other means by which to provide the said copy electronically. No part of the documents provided by the Municipality or the applicant, may be copied, reproduced or in any form published or used in a manner that will infringe on intellectual property rights of the applicant. Should any interested or affected party not take any steps to view and or obtain a copy of the land development application, the failure by an interested and affected party to obtain a copy of an application shall not be regarded as grounds to prohibit the processing and consideration of the application. Address of applicant: Bertus van Tonder Town Planning Consulting (Pty) Ltd., PO Box 34, Die Wilgers 0041. 373 Queens Crescent, Lynnwood, Telephone No: 074 582 8820, Email: admin@bvtplan.co.za. Reference: CPD 9/2/4/2-5652T (Item 31935).

07-14

KENNISGEWING 813 VAN 2020

STAD VAN TSHWANE METROPOLITAANSE MUNISIPALITEIT: KENNISGEWING VAN AANSOEK OM HERSONERING INGEVOLGE ARTIKEL 16(1) VAN DIE STAD VAN TSHWANE GRONDGEBRUIKBESTUUR-VERORDENING, 2016:

Ons Bertus van Tonder Town Planning Consulting (Pty) Ltd, synde die applikant van die eienaar Erf 326 Waterkloof Ridge gee hiermee ingevolge artikel 16(1)(f) van die Stad van Tshwane Grondgebruikbestuurs-verordening, 2016, kennis dat ons by die Stad van Tshwane Metropolitaanse Munisipaliteit aansoek gedoen het vir die wysiging van die Tshwane Dorpsbeplanningskema, 2008 (Hersien 2014), ingevolge Artikel 16(1) van die Stad van Tshwane Grondgebruikbestuurs-verordening, 2016 van die bogenoemde eiendom. Die eiendom is geleë te 258 Delphinus Straat, Waterkloof Rif. Die hersonering is vanaf “Residensieel 2” na “Residensieel 1" om een addisionele wooneenheid op die eiendom op te rig. Die voorneme van die applikant is om die digtheid te verlaag sodat slegs een addisionele wooneenheid op die erf opgerig word. Enige beswaar(e) en/of kommentaar, insluitend die gronde vir sodanige beswaar(e) en/of kommentaar en ‘n verduideliking van die persoon(e) se regte en hoe hul belange geraak word deur die aansoek(e), met die volledige kontakbesonderhede van die persoon(e) wat die beswaar(e) en/of kommentaar indien, waarsonder die Munisipaliteit nie kan korrespondeer met die persoon of liggaam wat die beswaar(e) en/of kommentaar ingedien het nie, moet gedurende gewone kantoorure ingedien word of skriftelik gerig word aan: Die Strategiese Uitvoerende Direkteur: Stads beplanning en ontwikkeling, Posbus 3242, Pretoria, 0001 of CityP_Registration@tshwane.gov.za vanaf 7 Oktober 2020 tot 4 November 2020. Volledige besonderhede en planne (indien enige) van die aansoek lê ter insae gedurende gewone kantoorure by die Munisipale kantore soos hieronder aangetoon, vir ‘n typerk van 28 dae vanaf die datum van die eerste publikasie van die kennisgewing in die Gauteng Provinsiale Gazette, Beeld en Citizen koerante. Sluitingsdatum vir enige besware: 4 November 2020. Adres van Munisipale kantore: Registrasie kantoor, Kamer E10, hoek van Basden- en Rabie Strate, Centurion. Sou enige belangstellende of geaffekteerde party die aansoek wil besigtig of 'n kopie daarvan wil verkry kan 'n kopie vanaf die stadsraad aangevra word deur 'n versoek daarvoor te rig aan die volgende kontak besonderhede: newlanduseapplications@tshwane.gov.za. Die applikant kan by indiening van die aansoek 'n afskrif elektronies aanstuur of die aansoek publiseer, met bevestiging van die volledigheid deur die munisipaliteit, vergesel deur 'n elektroniese kopie op hul webwerf, indien enige. Die applikant moet toesien dat die kopie wat gepubliseer of aan enige belanghebbende en geaffekteerde party gestuur word, die kopie is wat by die munisipaliteit ingedien is by newlanduseapplications@tshwane.gov.za. Vir doeleindes van die verkryging van 'n afskrif van die aansoek, moet kennis geneem word dat die belanghebbende en geaffekteerde party die munisipaliteit en die applikant van 'n e-posadres of ander kommunikasiemedium moet voorsien om die genoemde afskrif elektronies te verkry. Geen deel van die dokumente wat deur die Munisipaliteit of die applikant verskaf word, mag gekopieër, gereproduseer of in enige vorm gepubliseer of gebruik word op 'n manier wat op die intellektuele eiendomsreg van die applikant inbreuk maak nie. Indien enige belanghebbende of geaffekteerde party nie stappe neem om 'n afskrif van die grondgebruiksaansoek te besigtig of te verkry nie, word die versuim deur 'n belanghebbende en geaffekteerde party om 'n afskrif van die aansoek te bekom, nie as gronde beskou om die verwerking en oorweging van die aansoek te verhoed nie.
Naam en adres van applikant: Bertus van Tonder Town Planning Consulting (Pty) Ltd., Posbus 34, Die Wilgers 0041. 373 Queens Singel, Lynnwood, Telefoon No: 074 582 8820, Epos: admin@bvtplan.co.za. Verwysing: CPD 9/2/4/2-5652T (Item 31935).

07-14

NOTICE 814 OF 2020

CITY OF TSHWANE METROPOLITAN MUNICIPALITY: NOTICE OF A REZONING APPLICATION IN TERMS OF SECTION 16(1) OF THE CITY OF TSHWANE LAND USE MANAGEMENT BY-LAW, 2016:

We, Bertus van Tonder Town Planning Consulting (Pty) Ltd, being the applicant of Erf 607 Lynnwood Glen hereby give notice in terms of section 16(1)(f) of the City of Tshwane Land Use Management By-law, 2016 that we have applied to the City of Tshwane Metropolitan Municipality for the amendment of the Tshwane Town Planning Scheme, 2008 (Revised 2014), by the rezoning in terms of section 16(1), as well as the removal of restrictive Title deed conditions in terms of Section 16(2) of the City of Tshwane Land Use Management By-law, 2016 of the above mentioned property. The property is situated at 66 Delaware Street, Lynnwood Glen. The rezoning is from “Residential 1” to “Residential 2" in order to develop 4 dwelling units on the property and the removal is for conditions A(g), C(a), C(c) and C(e) in Title Deed T105126/2015. The intension of the applicant is to develop 4 dwelling units on the property. Any objection and/or comment, including the grounds for such objection(s) and/or comment(s) with full contact details, without which the Municipality cannot correspond with the person or body submitting the objection(s) and/or comment(s), shall be lodged with or made in writing to: the Strategic Executive Director: City Planning and Development, PO Box 3242, Pretoria, 0001 or to CityP_Registration@tshwane.gov.za from 7 October 2020 until 4 November 2020. Full particulars and plans (if any) may be inspected during normal office hours at the Municipal offices as set out below, for a period of 28 days from the date of first publication of the advertisement in the Provincial Gazette, Beeld and Citizen newspapers. Closing date for any objections and/or comments: 4 November 2020. Address of Municipal Offices: Registration Office, Room E10, Corner of Basden- and Rabie Streets, Centurion. Should any interested or affected party wish to view or obtain a copy of the land development application, a copy can be requested from the Municipality, by requesting such copy through the following contact details: newlanduseapplications@tshwane.gov.za. In addition, the applicant may upon submission of the application either forward a copy electronically or publish the application, with confirmation of completeness by the Municipality, accompanying the electronic copy or on their website, if any. The applicant shall ensure that the copy published or forwarded to any interested and affected party shall be the copy submitted with the Municipality to newlanduseapplications@tshwane.gov.za. For purposes of obtaining a copy of the application, it must be noted that the interested and affected party must provide the Municipality and the applicant with an e-mail address or other means by which to provide the said copy electronically. No part of the documents provided by the Municipality or the applicant, may be copied, reproduced or in any form published or used in a manner that will infringe on intellectual property rights of the applicant. Should any interested or affected party not take any steps to view and or obtain a copy of the land development application, the failure by an interested and affected party to obtain a copy of an application shall not be regarded as grounds to prohibit the processing and consideration of the application. Address of applicant: Bertus van Tonder Town Planning Consulting (Pty) Ltd., PO Box 34, Die Wilgers 0041. 373 Queens Crescent, Lynnwood, Telephone No: 074 582 8820, Email: admin@bvtplan.co.za. Reference: CPD 9/2/4/2-5655T (Item 31947) for the Rezoning and CPD LWG/0384/607 (Item 31956) for the Removal application.

7–14

KENNISGEWING 814 VAN 2020

STAD VAN TSHWANE METROPOLITAANSE MUNISIPALITEIT: KENNISGEWING VAN AANSOEK OM HERSONERING INGEVOLGE ARTIKEL 16(1) VAN DIE STAD VAN TSHWANE GRONDGEBRUIKBESTUUR-VERORDENING, 2016:

Ons Bertus van Tonder Town Planning Consulting (Pty) Ltd, synde die applikant van die eienaar van Erf 607 Lynnwood Glen gee hiermee ingevolge artikel 16(1)(f) van die Stad van Tshwane Grondgebruikbestuurs-verordening, 2016, kennis dat ons by die Stad van Tshwane Metropolitaanse Munisipaliteit aansoek gedoen het vir die wysiging van die Tshwane Dorpsbeplanningskema, 2008 (Hersien 2014), ingevolge Artikel 16(1), asook vir die opheffing van beperkende Titel Akte voorwaardes in terme van Artikel 16(2) van die Stad van Tshwane Grondgebruikbestuurs-verordening, 2016 van die bogenoemde eiendom. Die eiendom is geleë te 66 Delaware straat, Lynnwood Glen. Die hersonering is vanaf “Residensieel 1” na “Residensieel 2" om 4 wooneenhede op die eiendom op te rig en die opheffing is vir voorwaardes A(g), C(a), C(c) en C(e) in Title Akte T105126/2015. Die voorneme van die applikant is om 4 wooneenhede op die erf op te rig. Enige beswaar(e) en/of kommentaar, insluitend die gronde vir sodanige beswaar(e) en/of kommentaar en ‘n verduideliking van die persoon(e) se regte en hoe hul belange geraak word deur die aansoek(e), met die volledige kontakbesonderhede van die persoon(e) wat die beswaar(e) en/of kommentaar indien, waarsonder die Munisipaliteit nie kan korrespondeer met die persoon of liggaam wat die beswaar(e) en/of kommentaar ingedien het nie, moet gedurende gewone kantoorure ingedien word of skriftelik gerig word aan: Die Strategiese Uitvoerende Direkteur: Stads beplanning en ontwikkeling, Posbus 3242, Pretoria, 0001 of CityP_Registration@tshwane.gov.za vanaf 7 Oktober 2020 tot 4 November 2020. Volledige besonderhede en planne (indien enige) van die aansoek lê ter insae gedurende gewone kantoorure by die Munisipale kantore soos hieronder aangetoon, vir ‘n typerk van 28 dae vanaf die datum van die eerste publikasie van die kennisgewing in die Gauteng Provinsiale Gazette, Beeld en Citizen koerante. Sluitingsdatum vir enige besware: 4 November 2020. Adres van Munisipale kantore: Registrasie kantoor, Kamer E10, hoek van Basden- en Rabie Strate, Centurion. Sou enige belangstellende of geaffekteerde party die aansoek wil besigtig of 'n kopie daarvan wil verkry kan 'n kopie vanaf die stadsraad aangevra word deur 'n versoek daarvoor te rig aan die volgende kontak besonderhede: newlanduseapplications@tshwane.gov.za. Die applikant kan by indiening van die aansoek 'n afskrif elektronies aanstuur of die aansoek publiseer, met bevestiging van die volledigheid deur die munisipaliteit, vergesel deur 'n elektroniese kopie op hul webwerf, indien enige. Die applikant moet toesien dat die kopie wat gepubliseer of aan enige belanghebbende en geaffekteerde party gestuur word, die kopie is wat by die munisipaliteit ingedien is by newlanduseapplications@tshwane.gov.za. Vir doeleindes van die verkryging van 'n afskrif van die aansoek, moet kennis geneem word dat die belanghebbende en geaffekteerde party die munisipaliteit en die applikant van 'n e-posadres of ander kommunikasiemedium moet voorsien om die genoemde afskrif elektronies te verkry. Geen deel van die dokumente wat deur die Munisipaliteit of die applikant verskaf word, mag gekopieër, gereproduseer of in enige vorm gepubliseer of gebruik word op 'n manier wat op die intellektuele eiendomsreg van die applikant inbreuk maak nie. Indien enige belanghebbende of geaffekteerde party nie stappe neem om 'n afskrif van die grondgebruiksaansoek te besigtig of te verkry nie, word die versuim deur 'n belanghebbende en geaffekteerde party om 'n afskrif van die aansoek te bekom, nie as gronde beskou om die verwerking en oorweging van die aansoek te verhoed nie.
Naam en adres van applikant: Bertus van Tonder Town Planning Consulting (Pty) Ltd., Posbus 34, Die Wilgers 0041. 373 Queens Singel, Lynnwood, Telefoon No: 074 582 8820, Epos: admin@bvtplan.co.za. Verwysing: CPD 9/2/4/2-5655T (Item 31947) vir die Hersonering en CPD LWG/0384/607 (Item 31956) vir die Opheffings aansoek.

7–14

NOTICE 815 OF 2020

CITY OF JOHANNESBURG LAND USE SCHEME, 2018

Notice is hereby given in terms of Section 21of the City of Johannesburg Municipal Planning By-Law, 2016, that I, Samuel Makhunga of Musa Town Planners intend to apply to the City of Johannesburg Municipality for the amendment to the land use scheme.

Site Description:
Erf/Erven Stand/Stands: 437
Township(Suburb) Name: Mulbarton Extension 1
Street Address: 15 Lowestoft Drive, on the southern side.

Application Type:
The application is submitted for amendment of the land use scheme from Residential 1 to Residential 2 with a density of 36 units per hectare, permitting only 6 dwelling units subject to certain conditions.

Application Purpose:
The purpose of the application is to permit/allow the development of 6 dwelling units on the property.

The particulars of the abovementioned application will be open for inspection at the offices of Musa Town Planners at 13588 Tiisetso Street, Sebokeng between the hours of 8am and 3pm from 07 October 2020. Copies of application may be emailed or hand delivered by contacting applicant's agent below.

Any objection or representation with regard to application must be submitted to both owner/agent and Registration Section of Department of Development Planning at PO Box 30733, Braamfontein, 2017, or facsimile sent to (011) 339 4000 or email to objectionsplanning@joburg.org.za by no later than 07 November during normal office hours.

Address of agent: Musa Town Planners, 13588 Tiisetso Street, Zone 11, Sebokeng, 1983
Cell: 063 156 4207

NOTICE 816 OF 2020

NOTICE OF APPLICATION FOR THE AMENDEMENT, SUSPENSION OR REMOVAL OF RESTRICTIVE OR OBSOLETE CONDITIONS OR OBLIGATIONS, SERVITUDES OR RESERVATIONS IN RESPECT OF LAND.

APPLICABLE SCHEME: The City of Johannesburg Land Use Scheme, 2018

Notice is hereby given in terms of Sections 41 of the City of Johannesburg Municipal Planning By-Law, 2016, that I / we, the undersigned, intend to apply to the City of Johannesburg for the Removal of Restrictive and Obsolete Conditions to allow a Bed & Breakfast on the property.

SITE DESCRIPTION: ERF NO: Erf 1353 **TOWNSHIP**: Northcliff Extension 6**. STREET ADDRESS**: 103 Cedar Street, Northcliff Extension 6, Code: 2195.

APPLICATION TYPE: Application in terms of Section 41 for the Removal of Restrictive and obsolete conditions of title in the deed of transfer T5805/2019.

APPLICATION PURPOSES: The intention is to apply for the Removal of Restrictive and Obsolete Conditions from the Deed of Transfer T5805/2019 to the City of Johannesburg to allow for a bed-and-breakfast facility consisting of essentially seven suites/units (with a total of 9 bedrooms) plus a manager unit and staff accommodation.

The above application will be open for inspection from 08:00 to 15:30 at the Registration Counter, Department of Development Planning, Room 8100, 8th Floor A-Block, Metropolitan Centre, 158 Civic Boulevard, Braamfontein.

Any objection or representation with regard to the application must be submitted to both the agent and the Registration Section of the Department of Development Planning at the above address, or posted to P.O Box 30733, Braamfontein, 2017, or a facsimile send to (011) 339 4000, or an e-mail to objectionsplanning@joburg.org.za, and admin@rbtps.co.za, by not later than 05 February 2020.

AUTHORISED AGENT: M. Brits of Rinus Brits Town Planning Solutions, P.O Box 1133, Fontainebleau, 2032, (31 Seventh Street, Linden, 2195) Tel: 011 888 2232, Cell: 082 456 4229, email: admin@rbtps.co.za. **Date of advert:** 07 October 2020.

PROCLAMATION • PROKLAMASIE

PROCLAMATION 81 OF 2020

MIDVAAL LOCAL MUNICIPALITY

ERF 240 KLIPRIVIER TOWNSHIP

It is hereby notified in terms of the provisions of Section 38(8) of the Midvaal Local Municipality Land Use Management By-Law, that the Midvaal Local Municipality has approved the application for the amendment of the Midvaal Single Land Use Scheme, 2017, being the rezoning of Erf 240 Kliprivier Township from "Residential 2" with a density of 25 units per hectare to "Residential 2" with a density of 26 units per hectare, limited to 59 dwelling units.

The Land Use Scheme, scheme clauses and Annexures of the amendment scheme are filed with the Executive Director: Development Planning, Midvaal Local Municipality, and are open to inspection during normal office hours.

The amendment is known as the Midvaal Land Use Scheme, 2017 and shall come into operation on the date of publication of this notice.

(Reference number: 15/2-MLUS57)

MRS N.S. MHLANGA
MUNICIPAL MANAGER
Midvaal Local Municipality
Date: 7 October 2020

PROCLAMATION 82 OF 2020

MERAFONG CITY LOCAL MUNICIPALITY: PORTION 16 OF ERF 4535 CARLETONVILLE EXTENSION 9 TOWNSHIP / CARLETONVILLE TOWN PLANNING SCHEME, 1993: AMENDMENT SCHEME 266/2019

It is hereby certified in terms of the provisions of Section 38(4) of the Merafong City Local Municipality Spatial Planning and Land Use Management By-Law 2016, that Merafong City Local Municipality has approved that:

(i) The Carletonville Town Planning Scheme, 1993 be amended by the rezoning of Portion 16 of Erf 4535 Carletonville Extension 9 Township, from "Residential 1" to "Special" for a "Place of Instruction" including a place of child care and dwelling house subject to certain conditions as contained in Annexure 258; and

(ii) Conditions A(a)-A(h) and B(i)(c)-B(i)(e) be removed from Title Deed T14736/2015.

This Amendment Scheme known as Carletonville Amendment Scheme 266/2019 with Annexure 258 will come into operation on the date of proclamation in the Provincial Gazette.

The Map 3-documents and the Scheme Clauses of the Amendment Scheme are filed with the Acting Municipal Manager, Merafong City Local Municipality, and are open for inspection at all reasonable times.

SL Mdletshe, ACTING MUNICIPAL MANAGER
Municipal Offices, Halite Street, PO Box 3, Carletonville 2500
Date: 7 October 2020

PROCLAMATION 83 OF 2020

PROCLAMATION 39 OF 2020

LOCAL AUTHORITY NOTICE CD 39/2020

CITY OF EKURHULENI METROPOLITAN MUNICIPALITY
(BENONI CUSTOMER CARE AREA)
DECLARATION AS AN APPROVED TOWNSHIP

In terms of Section 103 of the Town Planning and Township Ordinance, 1986 (Ordinance 15 of 1986), read together with Section 44 of the City of Ekurhuleni Metropolitan Municipality Spatial Planning and Land Use Management By-laws, 2019, the City of Ekurhuleni Metropolitan Municipality (Benoni Customer Care Area) hereby declares **APEX EXTENSION 13** to be an approved township subject to the conditions set out in the schedule hereto.

STATEMENT OF CONDITIONS UNDER WHICH THE APPLICATION MADE BY CLORPIQUE 205 PROPRIETARY LIMITED REGISTRATION NUMBER 2010/005673/07 (HEREINAFTER REFERRED TO AS THE APPLICANT) UNDER THE PROVISIONS OF CHAPTER III PART C OF THE GAUTENG TOWN-PLANNING AND TOWNSHIPS ORDINANCE, 1986 (ORDINANCE 15 OF 1986) FOR PERMISSION TO ESTABLISH A TOWNSHIP OVER PORTION 222 OF THE FARM RIETFONTEIN NO. 115 I.R. HAS BEEN GRANTED.

A. CONDITIONS OF ESTABLISHMENT

1. NAME

The name of the township shall be Apex Extension 13.

2. DESIGN

The township shall consist of erven and streets as indicated on a diagram S.G.No.627/2018.

3. EXISTING CONDITIONS OF TITLE

All erven shall be made subject to existing conditions and servitudes, if any.

a) Excluding the following which only affects Erf 1097 and Dusseldorf Street a 2m wide servitude in favour of City of Ekurhuleni (Town Council of Benoni) for underground electrical cables and other municipal purposes as indicated on diagram SG No. A2186/1983 and Notarial Deed of Servitude No. **K684/1990s.**

b) Excluding the following which only affects Erven 1098 and 1099 are affected by a 5,48m wide servitude in favour of Rand Water to convey and transmit water by means of pipeline, as indicated on diagram SG No 619/2018 and Notarial Deed of Cancellation and Deviation of Servitude No. **K7796/2019S**

4. STORMWATER DRAINAGE AND STREET CONSTRUCTION:

a. The township owner shall, on request by the Municipality, submit for its approval a detailed scheme complete with plans, sections and specifications, prepared by a professional Engineer, who shall be a member of the South African Association of consulting Engineers or SABTACO, for the collection and disposal of storm water throughout the township by means of properly constructed works and for the construction, surfacing, kerbing and channelling of the streets therein together with the provision of such retaining walls as may be considered necessary by the Municipality: Furthermore, the scheme shall indicate the route and gradient by which each erf gains access to the street on which it abuts.

b. The township owner shall, when required to do so by the Municipality, carry out the approved scheme at his/her/its own expense on behalf of and to the satisfaction of

the Municipality under the supervision of the appointed professional engineer and shall, for this purpose, provide financial guarantees to the Municipality as determined by it.

c. The township owner shall be responsible for the maintenance for the streets and storm water drainage system to the satisfaction of the Municipality until the street and storm water drainage system have been constructed as set out in sub-clause (b) above.

d. Should the township owner fail to comply with the provision of (a), (b) and (c) hereof The Municipality shall be entitled to do the work at the cost of the township owner.

5. ACCESS

i. Access to erf 1097 shall be via a 10,5m wide Right of Way servitude over Erf 1095 (consolidated erven 366 and 367 Apex Extension 4 Township) vide diagram S.G. No. 2420/2017);

ii. Access to Erf 1098 shall be via a 10,5m wide Right of Way servitude over Erven 380 and 420 Apex Extension 4 Township (vide diagrams S.G. No. 622/2018 and S.G. No 625/2018).

6. OBLIGATIONS IN REGARD TO ESSENTIAL SERVICES.

The township owner shall within such period as the Municipality may determine, fulfil its obligations in respect of the provision of water, electricity and sanitary services and the installation of systems therefore, as agreed upon between the township owner and the Municipality.

7. REMOVAL OR REPLACEMENT OF MUNICIPAL SERVICES

If, by reason of the establishment of the township, it becomes necessary to remove or replace any existing municipal services, the costs thereof shall be borne by the township owner.

The township owners shall consult the Municipality before any existing municipal service(s) need to be replaced or removed.

8. ENDOWMENT

The township owner shall, in terms of Section 98(2) and (3) of the Town Planning and Townships Ordinance, 15 of 1986, pay a lump sum endowment to the Municipality.

9. ACCEPTANCE AND DISPOSAL OF STORMWATER.

The township owner shall arrange for the drainage of the township to fit in with those of adjacent public roads, for all storm water running off or being diverted from the roads to be received and disposed of.

10. SOIL CONDITIONS.

Proposals to overcome detrimental soil conditions to the satisfaction of the Municipality shall be contained in all building plans submitted for approval and all buildings shall be erected in accordance with the precautionary measures accepted by the Municipality.

11. DEMOLITION OF BUILDINGS AND STRUCTURES

The township owner shall at his/her/its own expense cause all existing buildings and structures situated within the building line reserves, side spaces or over common boundaries to be demolished to the satisfaction of the Municipality, when required by the Municipality to do so.

12. PRECAUTIONARY MEASURES

The township owner shall at his/her/its own expense make arrangements with the Municipality in order to ensure that the recommendations as laid down in the geological report of the township are complied with and, when required, engineer certificates for the foundations of the structures are submitted.

13. REMOVAL OF LITTER

The township owner shall at his/her/its own expense cause all litter within the township area to be removed to the satisfaction of the Municipality when required by the Municipality to do so.

B. CONDITIONS OF TITLE

1. All erven shall be subject to the following conditions imposed by the Municipality in terms of the provisions of the Town Planning and Townships Ordinance, 1986.

(a) The erf is subject to a servitude 2m wide in favour of the Municipality for sewerage and other municipal purposes, along any two boundaries other than a street boundary and in the case of a panhandle erf an additional servitude for municipal purposes 2m wide across the access portion of the erf, if and when required by the Municipality: Provided that the Municipality may dispense with any such servitude.

(b) No building or other structures shall be erected within the aforesaid servitude area and no large rooted trees shall be planted within the area of such servitude or within 2m thereof.

(c) The Municipality shall be entitled to deposit temporarily on the land adjoining the aforesaid servitude such material as may be excavated by it during the course of the construction, maintenance or removal of such sewerage mains and other works as it, in its discretion may deem necessary and shall further be entitled to reasonable access to the said land for the aforesaid purpose subject to any damage done during the process of the construction, maintenance or removal of such sewerage mains and other works being made good by the Municipality.

2. Except with the written consent of the Municipality and subject to such conditions as it may impose, neither the owner nor any other person shall:

i. Save and except to prepare the erf for building purposes, excavate any material therefrom;

ii. Sink any wells or boreholes thereon or abstract any subterranean water therefrom; or

iii. Make or permit to be made upon the erf for any purpose whatsoever, any bricks, tiles or earthenware pipes or other articles of a like nature.

3. The siting of buildings, including outbuildings on the erf, and entrances to and exists from the erf to a public street system, shall be to the satisfaction of the Municipality.

4. The main building, which shall be a completed building and not one which has been partly erected and is to be completed at a later date, shall be erected simultaneously with, or before, the outbuildings.

5. No materials or goods of any nature whatsoever shall be dumped or placed within the building restriction area along any street boundary, and such area shall be used for no other purpose than the laying out of lawns, gardens, parking or access roads: Provided that if it is necessary for a screen wall to be erected on such boundary, this condition may be relaxed by the Municipality, subject to such conditions as may be determined by it.

6. A screen wall or walls shall be erected and maintained to the satisfaction of the Municipality, as and when required by it.

7. If the erf is to be fenced, such fence and the maintenance thereof shall be to the satisfaction of the Municipality.

8. The registered owner is responsible for the maintenance of the whole development of the erf. If the Municipality is of the opinion that the erf or any portion of the development is not being satisfactorily maintained, the Municipality shall be entitled to undertake such maintenance at the cost of the registered owner.

C. CONDITIONS OF TITLE IMPOSED IN FAVOUR OF THIRD PARTIES TO BE REGISTERED/CREATED ON FIRST REGISTRATION OF THE ERVEN CONCERNED

a) Erf 1097 Apex Extension 13 Township

The erf is entitled to a right of way in perpetuity over Erf 1095 (consolidated Erven 366 and 367) Apex Extension 4 Township vide diagram S.G. No. 2420/2017.

b) Erf 1098 Apex Extension 13 Township

The erf is entitled to a right of way in perpetuity over Erven 380 and 420 Apex Extension 4 Township vide diagrams S.G. No. 622/2018 and S.G. No 625/2018.

NOTICE OF APPROVAL
CITY OF EKURHULENI METROPOLITAN MUNICIPALITY
EKURHULENI AMENDMENT SCHEME **B 0227**

The City of Ekurhuleni Metropolitan Municipality hereby, in terms of the provisions of Section 125(1) of the Town Planning and Townships Ordinance, 1986 (Ordinance 15 of 1986), read together with Section 44 of the City of Ekurhuleni Metropolitan Municipality Spatial Planning and Land Use Management By-laws, 2019, the City of Ekurhuleni Metropolitan Municipality (Benoni Customer Care Area) hereby declares **APEX EXTENSION 13** to be an approved township subject to the conditions set out in the schedule hereto.

The amendment scheme documents will lie for inspection during normal office hours at the office of the Head of Department: City Planning, City of Ekurhuleni Metropolitan Municipality and at the offices of the Area Manager: Benoni Customer Care Area, as well as at the Gauteng Provincial Government, Office of the Premier, Gauteng Planning Division.

This amendment is known as Ekurhuleni Amendment Scheme **B 0227.** This Scheme shall come into operation from the date of publication of this notice.

Dr. Imogen Mashazi: City Manager
City of Ekurhuleni Metropolitan Municipality
Private Bag X1069
Germiston 1400

PROVINCIAL NOTICES • PROVINSIALE KENNISGEWINGS

PROVINCIAL NOTICE 450 OF 2020

CITY OF TSHWANE METROPOLITAN MUNICIPALITY
NOTICE OF APPLICATION FOR THE ESTABLISHMENT OF TOWNSHIP IN TERMS OF SECTION 16(4) OF THE CITY OF TSHWANE LAND USE MANAGEMENT BY-LAW, 2016
RASLOUW EXTENSION 44

I, J Paul van Wyk (Pr Pln) (or nominee) of the firm J Paul van Wyk Urban Economists & Planners cc being the authorized agent of the owner / applicant of Holding 1/12, Raslouw Agricultural Holdings hereby give notice in terms of Section 16(1)(f) of the City of Tshwane Land Use Management Bylaw, 2016 that I have applied to the City of Tshwane Metropolitan Municipality for the establishment of the township in terms of Section 16(4) of the City of Tshwane Land Use Management By-Law, 2016 referred to in the Annexure hereto. Any objection(s) and / or comment(s), including the grounds for such objection(s) and / or comment(s) with full contact details, without which the Municipality cannot correspond with the person or body submitting the objection(s) and / or comment(s), shall be lodged with, or made in writing to the Strategic Executive Director: Economic Development and Spatial Planning, P O Box 14013, Lyttelton, 0140 or to CityP_Registration@tshwane.gov.za from 30 September until 28 October 2020. Full particulars and plans (if any) may be inspected during normal office hours at the Municipal offices as set out below, for a period of 28 days from the date of first publication of the notice in the Provincial Gazette, Beeld and Citizen newspapers. The office of the Strategic Executive Director: Economic Development & Spatial Planning, City of Tshwane Metropolitan Municipality (Centurion Office), Room E10, cnr Basden and Rabie Street, Centurion. Should any interested or affected party wish to view or obtain a copy of the land development application, a copy can be requested from the Municipality, by requesting such copy through the following contact details: newlanduseapplications@tshwane.gov.za. In addition, the applicant may upon submission of the application either forward a copy electronically or publish the application, with confirmation of completeness by the Municipality, accompanying the electronic copy or on their website, if any. The applicant shall ensure that the copy published or forwarded to any interested or affected party shall be the copy submitted with the Municipality to newlanduseapplications@tshwane.gov.za. For purposes of obtaining a copy of the application, it must be noted that the interested and affected party must provide the Municipality and the applicant with an email address or other means by which to provide the said copy electronically. No part of the documents provided by the Municipality or the applicant, may be copied, reproduced or in any form published or used in any manner that will infringe on intellectual property rights of the applicant. Should any interested or affected party not take any steps to view and / or obtain a copy of the land development application, the failure by an interested and affected party to obtain a copy of an application shall not be regarded as grounds to prohibit the processing and consideration of the application. Closing date for any objections and / or comments: 28 October 2020. Address of applicant: Postal: P O Box 11522, Hatfield, 0028. Physical: 50 Tshilonde Street, Pretorius Park Extension 13, Tshwane. Office: (012) 996-0097. Fax: (086) 684-1263. Email: airtaxi@mweb.co.za. Dates on which notice will be published: 30 September and 07 October 2020.

ANNEXURE

Name of township: Raslouw Extension 44. Full name of applicant: J Paul van Wyk Urban Economists & Planners cc. Number of erven in proposed township: Three residential erven and road widening. Two erven to be zoned Residential 3 for purposes of duplex dwellings and dwelling-units with a coverage of 50%, a height of three storeys and a floor area ratio of 0,6; Provided that no more than 23 dwelling-units may be erected on Erf 1, and 4 units on Erf 3; and one erf to be zoned Residential 1 for purposes of one dwelling-house, embassy / consulate with a development density of one dwelling-house per erf, 40% coverage and height of two storeys, in terms of the Tshwane Town Planning Scheme, 2008 (Revised 2014). The purpose of the application is to procure the necessary use-rights to utilise the property for a residential complex comprising of two enclaves for townhouses (simplexes / duplexes) and a separate erf to accommodate the existing dwelling-house which is being retained. Description of land on which township is to be established: Holding 1/12 Raslouw Agricultural Holdings. Locality of proposed township: Located at 192, Beatrix Avenue, Raslouw (GPS coordinates: South 25º 50’ 51,36”; East 28º 08’ 01,46”) south of the Hennops River and Wierda Road, north of Ruimte Road and east of the R55-route (Voortrekker Road), in the northeastern parts of the Raslouw Agricultural Holdings Complex. Reference number: CPD/9/2/4/2 5681T. ITEM 32044.Reference number: CPD/9/2/4/2 5681T. ITEM 32044.

30-7

PROVINSIALE KENNISGEWING 450 VAN 2020

KENNISGEWING VAN AANSOEK VIR DIE STIGTING VAN DORP INGEVOLGE ARTIKEL 16(4) VAN DIE STAD VAN TSHWANE GRONDGEBRUIKSBESTUUR BYWET,2016
RASLOUW UITBREIDING 44

Ek, J Paul van Wyk (Pr Pln) (of genomineerde) van die firma J Paul van Wyk Stedelike Ekonome & Beplanners bk as die gemagtigde agent van die eienaar / aansoeker van Hoewe 1/12, Raslouw Landbouhoewes, gee hiermee kennis ingevolge Artikel 16(1)(f) van die Stad van Tshwane Grondgebruiksbestuur Bywet, 2016, dat ek by die Stad van Tshwane Metropolitaanse Munisipaliteit aansoek gedoen het vir die stigting van ‘n dorp in terme van Artikel 16(4) van die Tshwane Grondgebruiksbestuur Bywet, 2016, waarna verwys word in die Bylae hiertoe. Enige beswaar (-are) en / of kommentaar (-are), met inbegrip van die gronde vir sodanige beswaar(-are) en / of kommentaar (-are) met volledige kontakbesonderhede waarsonder die munisipaliteit nie kan korrespondeer met die persoon of liggaam wat die beswaar (-are) en / of kommentaar (-are) indien nie, moet aan die Strategiese Uitvoerende Direkteur: Ekonomiese Ontwikkeling en Ruimtelike Beplanning, Posbus 14013, Lyttelton, 0140 of aan CityP_Registration@tshwane.gov.za gerig word vanaf 30 September tot 28 Oktober 2020. Volledige besonderhede en planne (as daar is) kan gedurende gewone kantoorure by die Munisipale kantore, soos hieronder uiteengesit, besigtig word vir 'n periode van 28 dae vanaf die datum van eerste publikasie van die kennisgewing in die Provinsiale Koerant, Beeld en Citizen koerante. Die kantoor van die Strategiese Uitvoerende Direkteur: Ekonomiese Ontwikkeling en Ruimtelike Beplanning, Stad Tshwane Metropolitaanse Munisipaliteit (Centurion Kantoor), Kamer E10, h/v Basden- en Rabiestraat, Centurion. Sou enige belanghebbende of geaffekteerde party 'n afskrif van die grondontwikkelingsaansoek wil besigtig of bekom, kan 'n afskrif van die munisipaliteit versoek word deur die volgende kontakbesonderhede: newlanduseapplications@tshwane.gov.za. Daarbenewens kan die aansoeker by indiening van die aansoek óf 'n kopie elektronies deurstuur óf die aansoek publiseer, tesame met die bevestiging van die volledigheid deur die munisipaliteit, vergesel van die elektroniese afskrif, of op hul webwerf, indien enige. Die aansoeker sal toesien dat die afskrif wat gepubliseer of aan enige belanghebbende of geaffekteerde party gestuur word, die afskrif is wat by die munisipaliteit by newlanduseapplications@tshwane.gov.za ingedien was. Ten einde 'n afskrif van die aansoek te bekom, moet daarop gelet word dat die belanghebbende en geaffekteerde party die munisipaliteit en die aansoeker van 'n e-posadres of ander manier moet voorsien om sodanige afskrif elektronies te verskaf. Geen deel van die dokumente wat deur die munisipaliteit of die aansoeker voorsien word, mag gekopieër, gereproduseer of in enige vorm gepubliseer of gebruik word op enige wyse wat inbreuk maak op die intellektuele regte van die aansoeker nie. As 'n belanghebbende of geaffekteerde party nie stappe doen om 'n afskrif van die grondontwikkelingsaansoek te besigtig en / of bekom nie, word die versuim deur 'n belanghebbende en geaffekteerde party om 'n afskrif van die aansoek te bekom nie as gronde beskou om die prosessering en oorweging van die aansoek te verhinder nie. Sluitingsdatum vir beswaar (-are) en / of kommentaar (-are): 28 Oktober 2020. Adres van aansoeker: Pos: Posbus 11522, Hatfield, 0028. Fisies: Tshilondestraat 50, Pretoriuspark Uitbreiding 13, Tshwane. Kantoor: (012) 996-0097. Faks: (086) 684-1263. E-pos: airtaxi@mweb.co.za. Datums waarop kennisgewing gepubliseer sal word: 30 September en 07 Oktober 2020.

BYLAE

Naam van die dorp: Raslouw Uitbreiding 44. Volle naam van aansoeker: J Paul van Wyk Stedelike Ekonome & Beplanners bk. Aantal erwe in voorgestelde dorp: Drie residensiële erwe en padverbreding. Twee erwe om Residensieël 3 gesoneer te word vir doeleindes van duplekswoonstelle en wooneenhede met 'n dekking van 50%, 'n hoogte van drie verdiepings en 'n vloeroppervlakteverhouding van 0,6; met dien verstande dat nie meer as 23 wooneenhede op Erf 1, en 4 eenhede op Erf 3 opgerig mag word nie; en een erf om gesoneer te word as Residensieël 1 vir doeleindes van een woonhuis, ambassade / konsulaat met 'n ontwikkelingsdigtheid van een woonhuis per erf, 40% dekking en hoogte van twee verdiepings, ingevolge die Tshwane Dorpsbeplanningskema, 2008 (Hersien 2014). Die doel van die aansoek is om die nodige gebruiksregte te bekom om die eiendom te benut vir 'n woonkompleks wat bestaan uit twee enklawes van meenthuise (simpleks / dupleks) en 'n aparte erf om die bestaande woonhuis wat behoue bly te akkommodeer. Beskrywing van grond waarop dorp gestig word: Hoewe 1/12 Raslouw Landbouhoewes. Ligging van voorgestelde dorp: Geleë te Beatrixlaan 192, Raslouw (GPS koördinate: Suid 25° 50 '51,36”; Oos 28° 08' 01,46”), suid van die Hennopsrivier en Wierdaweg, noord van Ruimteweg en oos van die R55-roete (Voortrekkerweg) in die noordoostelike deel van die Raslouw Landsbouhoewe Kompleks. Verwysingsnommer: CPD/9/2/4/2 5681T. ITEM 32044

30-7

PROVINCIAL NOTICE 453 OF 2020

CITY OF TSHWANE METROPOLITAN MUNICIPALITY
NOTICE OF AN APPLICATION FOR SUBDIVISION OF LAND IN TERMS OF SECTION 16(12)(a)(iii) OF THE CITY OF TSHWANE LAND USE MANAGEMENT BYLAW, 2016

I/We, J Paul van Wyk (Pr Pln) (or nominee) of the firm J Paul van Wyk Urban Economists and Planners cc representing Dastek (Pty) Ltd (Reg No 1998/004479/07) being the applicant for the subdivision of Remainder of Portion 35 of the farm Waterkloof 378-JR hereby give notice in terms of Section 16(1)(f) of the City of Tshwane Land Use Management Bylaw, 2016, that I/we have applied to the City of Tshwane Metropolitan Municipality for the subdivision of the property described below. The intention of the applicant is to subdivide the property concerned in two portions to create a separate land-portion for the presently unutilised part of the property for future development. Any objection(s) and/or comment(s), including the grounds for such objection(s) and/or comment(s) with full contact details, without which the Municipality cannot correspond with the person or body submitting the objection(s) and/or comment(s), shall be lodged with, or made in writing to the Strategic Executive Director: Economic Development and Spatial Planning, P O Box 14013, Lyttelton, 0140 or to CityP_Registration@tshwane.gov.za from 30 September, until 28 October 2020. Full particulars and plans (if any) may be inspected during normal office hours at the Municipal offices as set out below, for a period of 28 days from the date of first publication of the notice in the Provincial Gazette, Beeld and Citizen newspapers. Office of the Strategic Executive Director: Economic Development & Spatial Planning, City of Tshwane Metropolitan Municipality (Centurion Office), Room E10, cnr Basden and Rabie Street, Centurion. Should the Municipal offices be inaccessible due to Covid-19 related reasons any interested or affected party who wish to view or obtain a copy of the land development application, can request it from the Municipality by requesting such copy through the following contact details: newlanduseapplications@tshwane.gov.za. In addition, the applicant may upon submission of the application either forward a copy electronically or publish the application, with confirmation of completeness by the Municipality accompanying the electronic copy, or on their website, if any. The applicant shall ensure that the copy published or forwarded to any interested or affected party shall be the copy submitted with the Municipality to newlanduseapplications@tshwane.gov.za. For purposes of obtaining a copy of the application, it must be noted that the interested and affected party must provide the Municipality and the applicant with an email address or other means by which to provide the said copy electronically. No part of the documents provided by the Municipality or the applicant, may be copied, reproduced or in any form published or used in any manner that will infringe on intellectual property rights of the applicant. Should any interested or affected party not take any steps to view and/or obtain a copy of the land development application, the failure by an interested and affected party to obtain a copy of an application shall not be regarded as grounds to prohibit the processing and consideration of the application. Closing date for any objections and/or comments: 28 October 2020. Address of applicant: Postal: P O Box 11522, Hatfield, 0028. Physical: 50 Tshilonde Street, Pretorius Park Extension 13, Tshwane. Office: (012) 996-0097. Fax: (086) 684-1263. Email: airtaxi@mweb.co.za. Dates on which notice will be published: 30 September and 07 October 2020. Description of property: Remainder of Portion 35, farm Waterkloof 378-JR. Number and area of proposed portions: Proposed Portion 1 of Portion R/35 (to be known as Portion 142 (a portion of Portion 35)) approximately 1,4866ha and proposed Remainder of Portion R/35: approximately 1,8590ha (including a certain part of existing Veldpou Street: approximately 0,6478ha) TOTAL: 3,3456ha. Reference number: CPD378-JR/0732/35/R (Item no. 32105).

30–7

PROVINSIALE KENNISGEWING 453 VAN 2020

STAD TSHWANE METROPOLITAANSE MUNISIPALITEIT
KENNISGEWING VAN 'N AANSOEK OM ONDERVERDELING VAN GROND INGEVOLGE ARTIKEL 16(12)(a)(iii) VAN DIE STAD TSHWANE GRONDGEBRUIKSBESTUURBYWET, 2016

Ek / ons, J Paul van Wyk (Pr Pln) (of genomineerde) van die firma J Paul van Wyk Stedelike Ekonome en Beplanners bk wat Dastek (Edms) Bpk (Reg Nr. 1998/004479/07) verteenwoordig, synde die aansoeker vir die onderverdeling van Restant van Gedeelte 35 van die plaas Waterkloof 378-JR gee hiermee ingevolge Artikel 16(1)(f) van die Stad Tshwane Grondgebruiksbestuurbywet, 2016, kennis dat ek / ons by die Stad Tshwane Metropolitaanse Munisipaliteit aansoek gedoen het vir die onderverdeling van die eiendom hieronder beskryf. Die bedoeling van die aansoeker is om die betrokke eiendom in two gedeeltes te onderverdeel, om 'n onafhanklike grondgedeelte vir die huidige onbenutte deel van die eiendom te skep vir toekomstige ontwikkeling. Enige beswaar (-are) en / of kommentaar (-are), met inbegrip van die gronde vir sodanige beswaar(-are) en / of kommentaar (-are) met volledige kontakbesonderhede waarsonder die munisipaliteit nie kan korrespondeer met die persoon of liggaam wat die beswaar (-are) en / of kommentaar (-are) indien nie, moet aan die Strategiese Uitvoerende Direkteur: Ekonomiese Ontwikkeling en Ruimtelike Beplanning, Posbus 14013, Lyttelton, 0140 of aan CityP_Registration@tshwane.gov.za gerig word vanaf 30 September tot 28 Oktober 2020. Volledige besonderhede en planne (as daar is) kan gedurende gewone kantoorure by die Munisipale kantore soos hieronder uiteengesit, besigtig word vir 'n periode van 28 dae vanaf datum van eerste publikasie van die kennisgewing in die Provinsiale Koerant, Beeld en Citizen koerante. Kantoor van die Strategiese Uitvoerende Direkteur: Ekonomiese Ontwikkeling en Ruimtelike Beplanning, Stad Tshwane Metropolitaanse Munisipaliteit (Centurion Kantoor), Kamer E10, h/v Basden- en Rabiestraat, Centurion. Sou die Munisipale kantore ontoeganklik wees vanweë Covid-19 verwante redes, kan enige belanghebbende of geaffekteerde party wat 'n afskrif van die grondontwikkelingsaansoek wil besigtig of bekom, 'n afskrif van die munisipaliteit versoek deur die volgende kontakbesonderhede: newlanduseapplications@tshwane.gov.za. Daarbenewens kan die aansoeker by indiening van die aansoek óf 'n kopie elektronies deurstuur óf die aansoek publiseer, tesame met die bevestiging van die volledigheid deur die munisipaliteit, vergesel van die elektroniese afskrif, of op hul webwerf, indien enige. Die aansoeker sal toesien dat die afskrif wat gepubliseer of aan enige belanghebbende of geaffekteerde party gestuur word, die afskrif is wat by die munisipaliteit by newlanduseapplications@tshwane.gov.za ingedien was. Ten einde 'n afskrif van die aansoek te bekom, moet daarop gelet word dat die belanghebbende en geaffekteerde party die munisipaliteit en die aansoeker van 'n e-posadres of ander manier moet voorsien om sodanige afskrif elektronies te verskaf. Geen deel van die dokumente wat deur die munisipaliteit of die aansoeker voorsien word, mag gekopieër, gereproduseer of in enige vorm gepubliseer of gebruik word op enige wyse wat inbreuk maak op die intellektuele eiendom van die aansoeker nie. As 'n belanghebbende of geaffekteerde party nie stappe doen om 'n afskrif van die grondontwikkelingsaansoek te besigtig en / of bekom nie, word die versuim deur 'n belanghebbende en geaffekteerde party om 'n afskrif van die aansoek te bekom nie as gronde beskou om die prosessering en oorweging van die aansoek te verhinder nie. Sluitingsdatum vir beswaar (-are) en / of kommentaar (-are): 28 Oktober 2020. Adres van aansoeker: Pos: Posbus 11522, Hatfield, 0028. Fisies: Tshilondestraat 50, Pretoriuspark Uitbreiding 13, Tshwane. Kantoor: (012) 996-0097. Faks: (086) 684-1263. E-pos: airtaxi@mweb.co.za. Datums waarop kennisgewing gepubliseer word: 30 September en 07 Oktober 2020. Beskrywing van eiendom: Restant van Gedeelte 35, plaas Waterkloof 378-JR. Aantal en oppervlakte van voorgestelde gedeeltes: Voorgestelde Gedeelte 1 van Gedeelte R/35 (wat as Gedeelte 142 (‘n gedeelte van Gedeelte 35) sal bekendstaan): Ongeveer 1,4866ha en voorgestelde Restant van Gedeelte R/35: Ongeveer 1,8590ha (insluitend 'n sekere gedeelte van die bestaande Veldpoustraat: Ongeveer 0,6478ha) TOTAAL: 3,3456ha. Verwysingsnommer: CPD378-JR/0732/35/R (Item nr. 32105).

30–7

PROVINCIAL NOTICE 456 OF 2020

CITY OF TSHWANE METROPOLITAN MUNICIPALITY
NOTICE OF A REZONING APPLICATION IN TERMS OF SECTION 16(1) OF THE CITY OF TSHWANE LAND USE MANAGEMENT BY-LAW, 2016 READ WITH SCHEDULE 23 THERETO

I, Angela Mahopo of PHEMO Town Planning and Property Development Consultancy, the applicant in my capacity as the authorised agent of the owner of property ERF 590 ZITHOBENI TOWNSHIP, hereby give notice in terms of section 16(1)(f) of the City of Tshwane Land Use Management By-law, 2016, that I have applied to the City of Tshwane Metropolitan Municipality for the amendment of the Tshwane Town-planning Scheme, 2008 (Revised 2014), for the rezoning in terms of section 16(1) of the City of Tshwane Land Use Management By-law, 2016 of the property as described above. The property is situated at: 2750 Malobola Street, Zithobeni Township.

The rezoning is FROM **"RESIDENTIAL 5"** TO **"EDUCATIONAL".**

The intention of the applicant in this matter is to formally acquire the legal rights to operate the current land uses that is a place of child care and a place of worship by means of a rezoning application.

Any objection(s) and/or comment(s), including the grounds for such objection(s) and/or comment(s) with full contact details (cell number and/or e-mail address), without which the Municipality **and/or applicant** cannot correspond with the person or body submitting the objection(s) and/or comment(s), shall be lodged with, or made in writing to: the Group Head: Economic Development and Spatial Planning, PO Box 3242, Pretoria, 0001 or to CityP_Registration@tshwane.gov.za within 28 days from the date of first publication of the notice in the Provincial Gazette, Beeld and Citizen newspapers.

Dates on which notice will be published: **30 September 2020** and **07 October 2020.**
Closing date for any objections and/or comments: **28 October 2020**

Should any interested and affected party wish to view or obtain a copy of the land development application, a copy can be requested from the Municipality, by requesting such copy through the following contact details: newlanduseapplications@tshwane.gov.za, alternatively by requesting an identical copy of the land development application through the following contact details of the applicant, which copy shall be provided by the applicant within 3 days of the request, from any interested and affected party :

- E-mail address: angela.mahopo@phemo.co.za
- Postal Address/Physical Address of offices of applicant: 69 Breyten Street, 76 Wierda Village, Rooihuiskraal Noord, Centurion, 0157
- Contact Telephone Number: 0713419110

In addition, the applicant may upon submission of the application either forward a copy electronically or publish the application, with confirmation of completeness by the Municipality, accompanying the electronic copy or on their website, if any. The applicant shall ensure that the copy published or forwarded to any interested and affected party shall be the copy submitted with the Municipality to newlanduseapplications@tshwane.gov.za.

For purposes of obtaining a copy of the application, it must be noted that the interested and affected party must provide the Municipality and the applicant with an e-mail address or other means by which to provide the said copy electronically.

The costs of any hard copies of the application will be for the account of the party requesting same.

No part of the documents provided by the Municipality or the applicant, may be copied, reproduced or in any form published or used in a manner that will infringe on intellectual property rights of the applicant.

Should any interested or affected party not take any steps to view and or obtain a copy of the land development application, the failure by an interested and affected party to obtain a copy of an application shall not be regarded as grounds to prohibit the processing and consideration of the application.

Reference: CPD/9/2/4/2-5670T Item No. 32001

30–7

PROVINSIALE KENNISGEWING 456 VAN 2020

STAD VAN TSHWANE METROPOLITAANSE MUNISIPALITEIT

KENNISGEWING VAN 'N HERSONERING IN TERME VAN ARTIKEL 16(1) VAN DIE STAD VAN TSHWANE SE GRONDGEBRUIKSBESTUURVERORDENING, 2016 SAAMGELEES MET SKEDULE 23

Ek, Angela Mahopo van PHEMO Town Planning and Property Development Consultancy, synde die applikant in my hoedanigheid as gemagtigde agent van die eienaar van die volgende eiendom ERF 590 ZITHOBENI TOWNSHIP, gee hiermee ingevolge Artikel 16(1)(f) van die Stad van Tshwane se Grondgebruiksbestuurverordening, 2016, kennis dat ek by die Tshwane Metropolitaanse Munisipaliteit aansoek gedoen het vir die hersonering ingevolge Artikel 16(1) van die Stad van Tshwane se Grondgebruiksbestuur Verordening, 2016 van die bogenoemde eiendom. Die eiendom is geleë te 2750 Malobola Street, Zithobeni Township. Die hersonering is VAN **"RESIDENSIËLE 5"** TOT "**OPVOEDKUNDIG**".

Die voorneme van die applikant is om formeel die wettige regte te bekom om die huidige grondgebruike wat 'n pleke van kinderversorging en 'n plek van aanbidding is, te bedryf deur middle van 'n hersoneringsaansoek.

Enige beswaar(e) en/of kommentar(e), insluitend die gronde van beswaar(e) en/of kommentaar(e) met die volle kontakbesonderhede (selfoonnommer en/of epos adres) waarsonder die Munisipaliteit en/of applikant nie kan korrespondeer met die persoon of liggaam wat die beswaar(e) en/of kommentaar(e) indien, sal gerig word of skriftelik ingedien word by of tot : Die Bestuurshoof: Ekonomiese Ontwikkeling en Ruimtelike Beplanning, Posbus 3242, Pretoria, 0001 of CityP_Registration@tshwane.gov.za binne 28 dae van die datum van eerste verskyning van die kennisgewing in die Provinsiale Gazette, Beeld en Citizen koerante.

Datums waarop kennisgewing gepubliseer word: **30 September 2020** en **07 Oktober 2020**.
Sluitingsdatum vir enige besware/ kommentare: **28 Oktober 2020.**

Sou enige belanghebbende of geaffekteerde party, 'n afskrif van die grondgebruiksaansoek wil bekom, kan 'n afskrif van die Munisipaliteit aangevra word. So 'n afskrif kan versoek word deur die volgende kontakbesonderhede te gebruik: newlanduseapplications@tshwane.gov.za. Alternatiewelik kan 'n identiese afskrif van die grondgebruiksaansoek van die applikant versoek word deur die volgende kontakbesonderhede van die applikant te gebruik. Die sal binne 3 dae na die versoek, van enige belanghebbende of geaffekteerde party, deur die applikant voorsien word:

- Epos adres: angela.mahopo@phemo.co.za
- Posadres/ Fisiese adres van die kantoor van die applikant: 69 Breyten Straat, 76 Wierda Village, Rooihuiskraal Noord, Centurion, 0157
- Kontak telefoonnommer: 0713419110

Daarbenewens kan die aansoeker by indiening van die aansoek óf 'n afskrif elektronies deurstuur óf die aansoek op sy webwerf publiseer (indien van toepassing) wat die bevestiging van die volledigheid daarvan deur die munisipaliteit vergesel. Die aansoeker sal toesien dat die afskrif wat gepubliseer is of aan enige belanghebbende en geaffekteerde party deurgegee word, die afskrif is wat saam met die munisipaliteit aan newlandusealiclications@tshwane.gov.za voorgelê is.

Ten einde 'n afskrif van die aansoek te bekom, moet daarop gelet word dat die belanghebbende en geaffekteerde party ‘n epos adres of ander kontakbesonderhede aan die munisipaliteit en die aansoeker moet verskaf om sodanige afskrif elektronies te bekom.

Die koste van enige afskrif van die aansoek sal vir die rekening van die party wees wat dit versoek.

Geen deel van die dokumente wat deur die munisipaliteit of die aansoeker voorsien word, mag gekopieër, gereproduseer word, of in enige vorm gepubliseer of gebruik word op 'n manier wat inbreuk maak op die regte van die applikant nie.

Indien 'n belanghebbende of geaffekteerde party nie stappe doen om 'n afskrif van die grondontwikkelingsaansoek te besigtig of te bekom nie, word die sodanige versuim nie as rede beskou om die verwerking en oorweging van die aansoek te verhoed nie.

Verwysing: CPD/9/2/4/2-5670T Item Nr. 32001

30–7

PROVINCIAL NOTICE 457 OF 2020

CITY OF TSHWANE METROPOLITAN MUNICIPALITY
NOTICE FOR A CONSENT USE APPLICATION IN TERMS OF CLAUSE 16 OF THE TSHWANE TOWN-PLANNING SCHEME, 2008 (REVISED 2014), READ WITH SECTION 16(3) OF THE CITY OF TSHWANE LAND USE MANAGEMENT BY-LAW, 2016 THERETO

I, Angela Mahopo of PHEMO Town Planning and Property Development Consultancy, the applicant in my capacity as the authorised agent of the owner of property ERF 2939 ZITHOBENI TOWNSHIP EXTENSION 2, hereby give notice that I have applied to the City of Tshwane Metropolitan Municipality for the Special Consent for a **Place of Child Care** of Erf 2939, Zithobeni Extension 2 in terms of Clause 16 of the City of Tshwane Town-planning Scheme, 2008 (Revised 2014),read together with Section 16 (3)) of the City of Tshwane Land Use Management By-law, 2016 of the property as described above. The property is situated at: 2894 Simelani Street, Zithobeni Township Extension 2.

Any objection(s) and/or comment(s), including the grounds for such objection(s) and/or comment(s) with full contact details (cell number and/or e-mail address), without which the Municipality **and/or applicant** cannot correspond with the person or body submitting the objection(s) and/or comment(s), shall be lodged with, or made in writing to: the Group Head: Economic Development and Spatial Planning, PO Box 3242, Pretoria, 0001 or to CityP_Registration@tshwane.gov.za within 28 days from the date of first publication of the notice in the Provincial Gazette, Beeld and Citizen newspapers.

Dates on which notice will be published: **30 September 2020** and **07 October 2020.**
Closing date for any objections and/or comments: **28 October 2020**

Should any interested and affected party wish to view or obtain a copy of the land development application, a copy can be requested from the Municipality, by requesting such copy through the following contact details: newlanduseapplications@tshwane.gov.za, alternatively by requesting an identical copy of the land development application through the following contact details of the applicant, which copy shall be provided by the applicant within 3 days of the request, from any interested and affected party :

- E-mail address: angela.mahopo@phemo.co.za
- Postal Address/Physical Address of offices of applicant: 69 Breyten Street, 76 Wierda Village, Rooihuiskraal Noord, Centurion, 0157
- Contact Telephone Number: 0713419110

In addition, the applicant may upon submission of the application either forward a copy electronically or publish the application, with confirmation of completeness by the Municipality, accompanying the electronic copy or on their website, if any. The applicant shall ensure that the copy published or forwarded to any interested and affected party shall be the copy submitted with the Municipality to newlanduseapplications@tshwane.gov.za.

For purposes of obtaining a copy of the application, it must be noted that the interested and affected party must provide the Municipality and the applicant with an e-mail address or other means by which to provide the said copy electronically.

The costs of any hard copies of the application will be for the account of the party requesting same.

No part of the documents provided by the Municipality or the applicant, may be copied, reproduced or in any form published or used in a manner that will infringe on intellectual property rights of the applicant.

Should any interested or affected party not take any steps to view and or obtain a copy of the land development application, the failure by an interested and affected party to obtain a copy of an application shall not be regarded as grounds to prohibit the processing and consideration of the application.

Reference: CPD/1126/02939 Item No. 32026

30–7

PROVINSIALE KENNISGEWING 457 VAN 2020

STAD VAN TSHWANE METROPOLITAANSE MUNISIPALITEIT

KENNISGEWING VAN 'N HERSONERING IN TERME VAN KLOUSULE 16 VAN DIE STAD VAN TSHWANE STADSBEPLANNINGSKEMA, 2008 (HERSIEN 2014), GELEES SAAM MET ARTIKEL 16 (3) VAN DIE STAD VAN TSHWANE SE GRONDGEBRUIKSBESTUUR VERORDENING, 2016 HIERTOE

Ek, Angela Mahopo van PHEMO Town Planning and Property Development Consultancy, synde die applikant in my hoedanigheid as gemagtigde agent van die eienaar van die volgende ERF 2939 ZITHOBENI TOWNSHIP EXTENSION 2, gee hiermee ingevolge dat ek by die Tshwane Metropolitaanse Munisipaliteit aansoek gedoen het vir die Spesiale Toestemming vir 'n **Pleke van Kindersorging** van Erf 2939 Zithobeni Township Extension 2 in gevolge Klousule 16 van Die Stad Van Tshwane Stadsbeplanningskema, 2008 (Hersien 2014), gelees saam met Artikel 16 (3) van die Stad van Tshwane se Grondgebruiksbestuur Verordening, 2016 van die bogenoemde eiendom.

Die eiendom is geleë 2894 Simelani Straat, Zithobeni Township Extension 2.

Enige beswaar(e) en/of kommentar(e), insluitend die gronde van beswaar(e) en/of kommentaar(e) met die volle kontakbesonderhede (selfoonnommer en/of epos adres) waarsonder die Munisipaliteit en/of applikant nie kan korrespondeer met die persoon of liggaam wat die beswaar(e) en/of kommentaar(e) indien, sal gerig word of skriftelik ingedien word by of tot : Die Bestuurshoof: Ekonomiese Ontwikkeling en Ruimtelike Beplanning, Posbus 3242, Pretoria, 0001 of CityP_Registration@tshwane.gov.za binne 28 dae van die datum van eerste verskyning van die kennisgewing in die Provinsiale Gazette, Beeld en Citizen koerante.

Datums waarop kennisgewing gepubliseer word: **30 September 2020** en **07 Oktober 2020**.
Sluitingsdatum vir enige besware/ kommentare: **28 Oktober 2020.**

Sou enige belanghebbende of geaffekteerde party, ‘n afskrif van die grondgebruiksaansoek wil bekom, kan ‘n afskrif van die Munisipaliteit aangevra word. So ‘n afskrif kan versoek word deur die volgende kontakbesonderhede te gebruik: newlanduseapplications@tshwane.gov.za. Alternatiewelik kan ‘n identiese afskrif van die grondgebruiksaansoek van die applikant versoek word deur die volgende kontakbesonderhede van die applikant te gebruik. Die sal binne 3 dae na die versoek, van enige belanghebbende of geaffekteerde party, deur die applikant voorsien word:

- Epos adres: angela.mahopo@phemo.co.za
- Posadres/ Fisiese adres van die kantoor van die applikant: 69 Breyten Straat, 76 Wierda Village, Rooihuiskraal Noord, Centurion, 0157
- Kontak telefoonnommer: 0713419110

Daarbenewens kan die aansoeker by indiening van die aansoek óf 'n afskrif elektronies deurstuur óf die aansoek op sy webwerf publiseer (indien van toepassing) wat die bevestiging van die volledigheid daarvan deur die munisipaliteit vergesel. Die aansoeker sal toesien dat die afskrif wat gepubliseer is of aan enige belanghebbende en geaffekteerde party deurgegee word, die afskrif is wat saam met die munisipaliteit aan newlandusealiclications@tshwane.gov.za voorgelê is.

Ten einde 'n afskrif van die aansoek te bekom, moet daarop gelet word dat die belanghebbende en geaffekteerde party ‘n epos adres of ander kontakbesonderhede aan die munisipaliteit en die aansoeker moet verskaf om sodanige afskrif elektronies te bekom.

Die koste van enige afskrif van die aansoek sal vir die rekening van die party wees wat dit versoek.

Geen deel van die dokumente wat deur die munisipaliteit of die aansoeker voorsien word, mag gekopieër, gereproduseer word, of in enige vorm gepubliseer of gebruik word op 'n manier wat inbreuk maak op die regte van die applikant nie.

Indien 'n belanghebbende of geaffekteerde party nie stappe doen om 'n afskrif van die grondontwikkelingsaansoek te besigtig of te bekom nie, word die sodanige versuim nie as rede beskou om die verwerking en oorweging van die aansoek te verhoed nie.

30–7

Verwysing: CPD/1126/02939 Item Nr. 32026

PROVINCIAL NOTICE 459 OF 2020

CITY OF TSHWANE METROPOLITAN MUNICIPALITY
NOTICE OF A REMOVAL OF RESTRICTIVE TITLE CONDITIONS APPLICATION IN TERMS OF SECTION 16(2) OF THE CITY OF TSHWANE LAND USE MANAGEMENT BY-LAW, 2016

We, Smit & Fisher Planning (Pty) Ltd, being the authorised agent of the owner of **Erf 25, Erasmusrand Township** hereby give notice in terms of Section 16(1)(f) read with Schedule 23 of the City of Tshwane Land Use Management By-Law, 2016, that we have applied to the City of Tshwane Metropolitan Municipality for the removal of restrictive title conditions in terms of Section 16(2) of the of the City of Tshwane Land Use Management By-Law, 2016. The property is situated at **436 Emus Erasmus Avenue, Erasmusrand Township**. The following conditions being: Conditions 2.1, 3.5 and 5 in Title Deed T83366/2007 will be removed. The intention is to construct a cellular telecommunication mast and base station on the property.

Any objection(s) and/or comment(s), including the grounds for such objection(s) and/or comment(s) with full contact details, without which the Municipality cannot correspond with the person or body submitting the objection(s) and/or comment(s), shall be lodged with, or made in writing to: The Group Head, Economic Development and Spatial Planning, City of Tshwane Metropolitan Municipality, P.O. Box 3242, Pretoria, 0001 or to CityP_Registration@tshwane.gov.za from **30 September 2020** (the first date of the publication of the notice), until **28 October 2020**.

"Should any interested or affected party wish to view or obtain a copy of the land development application, a copy can be requested from the Municipality, by requesting such copy through the following contact details: ***newlanduseapplications@tshwane.gov.za****.*

In addition, the applicant may upon submission of the application either forward a copy electronically or publish the application, with confirmation of completeness by the Municipality, accompanying the electronic copy or on their website, if any. The applicant shall ensure that the copy published or forwarded to any interested and affected party shall be the copy submitted with the Municipality to ***newlanduseapplications@tshwane.gov.za****.*

For purposes of obtaining a copy of the application, it must be noted that the interested and affected party must provide the Municipality and the applicant with an e-mail address or other means by which to provide the said copy electronically. No part of the documents provided by the Municipality or the applicant, may be copied, reproduced or in any form published or used in a manner that will infringe on intellectual property rights of the applicant.

Should any interested or affected party not take any steps to view and or obtain a copy of the land development application, the failure by an interested and affected party to obtain a copy of an application shall not be regarded as grounds to prohibit the processing and consideration of the application."

Full particulars and plans (if any) may be inspected during normal office hours at the Municipal offices as set out below, for a period of 28 days from the date of first publication of the advertisement in the Provincial Gazette, Beeld and Citizen newspapers.

Address of Municipal Offices: City Planning and Development Department, City of Tshwane, Room E10, Centurion Municipal Offices, corner Basden and Rabie Streets, Centurion.

Name and Address of applicant: Smit & Fisher Planning (Pty) Ltd
371 Melk Street, Nieuw Muckleneuk or P.O. Box 908, Groenkloof, 0027
Telephone No: (012) 346 2340 Fax No: (012) 346 0638 Email: rohanv@sfplan.co.za

Dates on which notice will be published: **30 September 2020** and **07 October 2020**
Closing date for any objections and/or comments: **28 October 2020**
Municipal Reference: Removal application **CPD/0224/00025 (Item No.: 31820)** Our Reference: **Emus Erasmus Ave-Vacant Stand**

30–7

PROVINSIALE KENNISGEWING 459 VAN 2020

STAD VAN TSHWANE METROPOLITAANSE MUNISIPALITEIT
KENNISGEWING VAN DIE AANSOEK VIR DIE GELYKTYDIGE OPHEFFING VAN BEPERKENDE TITELVOORWAARDES INGEVOLGE ARTIKEL 16 (2) VAN DIE STAD TSHWANE GRONDGEBRUIKSBESTUURVERORDENING, 2016

Ons, Smit & Fisher Beplanning (Edms) Bpk, synde die gemagtigde agent van die eienaar van **Erf 25, Erasmusrand Dorpsgebied**, gee hiermee kennis in terme van Artikel 16(1)(f) saamgelees met Bylae 23 van die Stad Tshwane Grondgebruiksbestuurverordening, 2016, dat ons by die Stad van Tshwane Metropolitaanse Munisipaliteit aansoek gedoen het vir die opheffing van beperkende titelvoorwaardes ingevolge Artikel 16(2) van die Stad Tshwane Grondgebruiksbestuurverordening, 2016. Die eiendom is geleë te **436 Emus Erasmus Laan, Dorp Erasmusrand**. Die volgende voorwaardes te wete: Voorwaardes 2.1, 3.5 en 5 in Titel Akte T83366/2007 sal verwyder word. Die bedoeling is vir die konstruksie van 'n nuwe sellulêre telekommunikasiemas en basisstasie op die eiendom.

Enige beswaar(e) of kommentaar(e), met die gronde daarvoor met volledige kontakbesonderhede waarsonder die Munisipaliteit nie met die persoon of liggaam wat die kommentaar(e) of beswaar(e) ingedien het kan kommunikeer nie, moet binne nie minder nie as 28 dae na die datum van die eerste publikasie van die kennisgewing ingedien of gerig word aan: Die Groep Hoof, Ekonomiese Ontwikkeling en Ruimtelike Beplanning, Stad Tshwane Metropolitaanse Munisipaliteit, Posbus 3242, Pretoria, 0001 of by CityP_Registration@tshwane.gov.za vanaf **30 September 2020** (die datum van eerste publikasie van die kennisgewing) tot **28 Oktober 2020**.

"As enige belanghebbende of geaffekteerde party 'n afskrif van die grondontwikkelingsaansoek wil besigtig of bekom, kan 'n afskrif van die munisipaliteit versoek word deur die volgende kontakbesonderhede te versoek: ***newlanduseapplications@tshwane.gov.za****.*

Daarbenewens kan die aansoeker by indiening van die aansoek óf 'n afskrif elektronies deurstuur óf die aansoek publiseer, met die bevestiging van die volledigheid deur die Munisipaliteit, vergesel van die elektroniese eksemplaar of op hul webwerf, indien enige. Die aansoeker sal toesien dat die afskrif wat gepubliseer is of aan enige belanghebbende of geaffekteerde party gepubliseer of deurgegee is, dieselfde afskrif is wat ingedien is by die Munisipaliteit by ***newlandusealiclications@tshwane.gov.za****.*

Ten einde 'n afskrif van die aansoek te bekom, moet daarop gelet word dat die belanghebbende en geaffekteerde party die Munisipaliteit en die aansoeker 'n e-posadres of ander maniere moet verskaf om sodanige afskrif elektronies te verskaf. Geen deel van die dokumente wat deur die Munisipaliteit of die aansoeker voorsien is, mag gekopieër, gereproduseer word of in enige vorm gepubliseer of gebruik word op 'n manier wat die applikant se intellektuele eiendomsregte aantas nie.

Indien 'n belanghebbende of geaffekteerde party nie stappe doen om 'n afskrif van die grondontwikkelingsaansoek te besigtig of te bekom nie, word die versuim deur 'n belanghebbende van die aansoek geaffekteerde party om 'n afskrif van die aansoek te bekom nie as redes beskou om die verwerking en oorweging te verbied nie."

Volledige besonderhede en planne (as daar is) kan gedurende gewone kantoorure by die Munisipale kantore soos hieronder uiteengesit geïnspekteer word, vir 'n tydperk van 28 dae vanaf die datum van eerste publikasie van die kennisgewing in die Gauteng Provinsiale Koerant, Beeld en Citizen koerante.

Adres van Munisipale Kantore: Die Stad van Tshwane, Stedelike Beplanning en Ontwikkeling Afdeling, Kamer E10, Centurion Munisipale Kantore, hoek van Basden en Rabiestraat, Centurion.

Naam en adres van aansoeker: Smit & Fisher Beplanning (Edms) Bpk
371 Melk Straat, Nieuw Muckleneuk of Posbus 908, Groenkloof, 0027
Tel: (012) 346 2340 Faks: (012) 346 0638 E-pos: rohanv@sfplan.co.za

Datum waarop kennisgewing gepubliseer word: **30 September 2020** en **07 Oktober 2020**
Sluitingsdatum vir enige besware en/of kommentaar: **28 Oktober 2020**
Verwysing: Opheffingaansoek **CPD/0224/00025 (Item No.: 31820)** Ons verwysing: **Emus Erasmus Ave-Vacant Stand**

30–7

PROVINCIAL NOTICE 460 OF 2020

CITY OF TSHWANE METROPOLITAN MUNICIPALITY

NOTICE OF A REZONING APPLICATION IN TERMS OF SECTION 16(1) OF THE CITY OF TSHWANE LAND USE MANAGEMENT BY-LAW, 2016

We, New Town Town Planners, being the applicant and authorised agent of the registered owners of **Erf 934, Muckleneuk** hereby give notice in terms of Section 16(1)(f) of the City of Tshwane Land Use Management By-law, 2016, that we have applied to the City of Tshwane Metropolitan Municipality for the amendment of the Tshwane Town-planning Scheme, 2008 (Revised 2014), by the rezoning in terms of Section 16(1) of the City of Tshwane Land Use Management By-law, 2016 of the property as described above. The property is situated at: no. 74 Florence Ribeiro Drive, Muckleneuk. The rezoning of the mentioned erf is from **"Special"** subject to Amendment Schemes 12631 (Offices), 1940T (private road and access control), 3034T (Offices including a day clinic/day hospital limited to 900m^2) and 3257T (Offices) to **"Special"** for Offices, Clinic (day-clinic/day-hospital limited to 900m^2) and Medical Consulting Rooms, Private Road and Access Control, subject to certain conditions. The intention of the applicant is to retain the existing rights and obtain **additional** rights for **Medical Consulting Rooms limited to 800m^2** only and to create one Amendment Scheme for the entire erf. Any objection(s) and/or comment(s), including the grounds for such objection(s) and/or comment(s) with full contact details, without which the Municipality cannot correspond with the person or body submitting the objection(s) and/or comment(s), shall be lodged with, or made in writing to: the Strategic Executive Director: City Planning and Development, P.O. Box 3242, Pretoria, 0001 or to CityP_Registration@tshwane.gov.za from 30 September 2020 *(the first date of the publication of the notice set out in Section 16(1)(f) of the By-law referred to above),* until 28 October 2020 *(not less than 28 days after the date of first publication of the notice).* Full particulars and plans (if any) may be inspected during normal office hours at the Municipal offices and offices of New Town Town Planners as set out below, for a period of 28 days from the date of first publication of the notice in the Provincial Gazette, Beeld and Citizen newspapers. Should any interested or affected party wish to view or obtain a copy of the land development application, a copy can be requested from the Municipality, by requesting such copy through the following contact details: newlanduseapplications@tshwane.gov.za.In addition, the applicant may upon submission of the application either forward a copy electronically or publish the application, with confirmation of completeness by the Municipality, accompanying the electronic copy or on their website, if any. The applicant shall ensure that the copy published or forwarded to any interested and affected party shall be the copy submitted with the Municipality to newlanduseapplications@tshwane.gov.za. For purposes of obtaining a copy of the application, it must be noted that the interested and affected party must provide the Municipality and the applicant with an e-mail address or other means by which to provide the said copy electronically. No part of the documents provided by the Municipality or the applicant, may be copied, reproduced or in any form published or used in a manner that will infringe on intellectual property rights of the applicant. Should any interested or affected party not take any steps to view and or obtain a copy of the land development application, the failure by an interested and affected party to obtain a copy of an application shall not be regarded as grounds to prohibit the processing and consideration of the application. **Address of Municipal offices**: City of Tshwane Metropolitan Municipality; LG004, Isivuno House, (143) Lilian Ngoyi (Van der Walt) Street, Pretoria, 0001. **Closing date for any objections and/or comments**: 28 October 2020. **Address of applicant *(Physical as well as postal address):*** 105 Club Avenue, Waterkloof Heights and New Town Town Planners CC, Posbus 95617, Waterkloof, 0145; Tel: (012) 346 3204; Email: andre@ntas.co.za; **Reference:** A1369. **Dates on which notice will be published:** 30 September and 7 October 2020. **Reference (Council):** CPD 9/2/4/2-5623T, Item no.: 31842.

30-07

PROVINSIALE KENNISGEWING 460 VAN 2020

STAD VAN TSHWANE METROPOLITAANSE MUNISIPALITEIT
KENNISGEWING VIR DIE AANSOEK OM HERSONERING IN TERME VAN ARTIKEL 16(1) IN TERME VAN DIE STAD VAN TSHWANE GRONDGEBRUIKSBESTUUR BY-WET, 2016

Ons, New Town Stadsbeplanners, synde die gemagtigde agent van die geregistreerde eienaars van **Erf 934, Muckleneuk** gee hiermee ingevolge Artikel 16(1)(f) van die Stad van Tshwane Grondgebruikbestuur By-wet, 2016 kennis dat ons by die Stad van Tshwane Metropolitaanse Munisipaliteit aansoek gedoen het om die wysiging van die Tshwane Dorpsbeplanningskema, 2008 (Hersien 2014), in werking, deur die hersonering in terme van Artikel 16(1) van die Stad van Tshwane Grondgebruikbestuur By-wet, 2016, van die eiendom hierbo beskryf. Die eiendom is geleë te Florence Ribeirorylaan no. 74, Muckleneuk. Die hersonering van die bogenoemde erf is vanaf **"Spesiaal"** onderhewig aan Wysigings-skemas 12631 (Kantore), 1940T (privaat pad en toegangsbeheer), 3034T (Kantore insluitend 'n dagkliniek/daghospitaal beperk tot 900m^2) en 3257T (Kantore) na **"Spesiaal"** vir Kantore, Kliniek (dagkliniek/daghospitaal beperk tot 900m^2), Mediese Spreekkamers, Privaat Pad en toegangs beheer, onderhewig aan sekere voorwaardes. Die voorneme van die eienaar is om die bestaande regte te behou en **addisionele** regte te kry vir slegs **Mediese Spreekkamers beperk tot 800m^2** en om een Wysigingsskema vir die erf te skep. Enige besware en/of kommentare wat duidelik die gronde van die beswaar en die persoon(ne) se regte uiteensit en aandui hoe hulle belange deur die aansoek geaffekteer gaan word, asook die persoon(ne) se volle kontakbesonderhede, waarsonder die Munisipaliteit nie met die persoon(ne) kan korrespondeer nie, moet binne 'n tydperk van 28 dae vanaf 30 September 2020 (die datum van die eerste publikasie van hierdie kennisgewing ingevolge Artikel 16(1)(f) van bogenoemde By-wet, 2016), skriftelik by of tot die Strategiese Uitvoerende Direkteur: Stadsbeplanning en Ontwikkeling, ingedien of gerig word by Posbus 3242, Pretoria, 0001, of na CityP_Registration@tshwane.gov.za tot 28 Oktober 2020 (nie minder nie as 28 dae na die datum van die eerste publikasie van die kennisgewing). Volledige besonderhede en planne (as daar is) kan gedurende gewone kantoorure geinspekteer word by die Munisipale kantore en kantore van New Town Stadsbeplanners soos hieronder uiteengesit, vir 'n tydperk van 28 dae vanaf die datum van eerste publikasie van die kennisgewing in die Provinsiale Koerant, Beeld en Citizen koerante. Indien enige belanghebbende of ge-affekteerde party 'n afskrif van die grondontwikkelingsaansoek wil besigtig of bekom, kan 'n versoek aan die Munisipaliteit gerig word vir 'n afskrif deur middel die volgende kontak besonderhede: newlanduseapplications@tshwane.gov.za. Addissioneel, kan 'n applikant 'n aansoek by indiening daarvan, 'n afkrif 'elektronies' aanstuur of publiseer, met bevestiging van die Munisipaliteit dat die aansoek volledig is, aanheg/vergesel met die elektroniese afskrif van die aansoek of publikasie daarvan op hul webwerf. Die applikant sal seker maak dat die afskif van die aansoek wat gepubliseer is of aangestuur word vir 'n belanghebbende en geaffekteerde party, dieselfde afkrif sal wees wat ingedien was by die Munisipaliteit na newlanduseapplications@tshwane.gov.za. Ten einde 'n afskrif van die aansoek te bekom, moet daarop gelet word dat die belanghebbende en geaffekteerde party, die Munisipaliteit en die applikant voorsien van 'n e-pos adres of enige ander manier om 'n elektroniese afskrif te kan verskaf. Geen deel van die dokumente wat deur die Munisipaliteit of die applikant voorsien is, mag gekopieër, gereproduseer of in enige vorm gepubliseer of gebruik word op 'n manier wat die applikant se intellektuele eiendomsregte aantas nie. Indien 'n belanghebbende of geaffekteerde party nie die nodige stappe neem om 'n afskrif van die grondontwikkelingsaansoek te besigtig of te bekom nie, die versuim daarvan kan nie as rede aangevoer word om die aansoek nie te prosesser of die oorweging van die aansoek te beperk deur 'n belanghebbende en geaffekteerde party nie. **Adres van Munisipale Kantore**: Stad van Tshwane Metropolitaanse Munisipaliteit; LG004, Isivuno House, (143) Lilian Ngoyi (Van der Walt) Straat, Pretoria, 0001. **Sluitingsdatum vir enige besware en/of kommentaar**: 28 Oktober 2020. **Adres van agent**: Club Laan 105, Waterkloof Heights en New Town Town Planners CC, P.O. Box 95617, Waterkloof, 0145, Tel: (012) 346 3204; Epos: andre@ntas.co.za; **Verwysing:** A1369. **Datums waarop die advertensie geplaas word:** 30 September en 7 Oktober 2020. **Verwysing (Stadsraad):** CPD 9/2/4/2-5623T, Item no.: 31842.

30-07

PROVINCIAL NOTICE 461 OF 2020

CITY OF TSHWANE METROPOLITAN MUNICIPALITY
NOTICE OF A REZONING APPLICATION IN TERMS OF SECTION 16(1) OF THE CITY OF TSHWANE LAND USE MANAGEMENT BY-LAW, 2016

I, Oladele Opaleye, the applicant of Portion 1 of Erf 453, Pretoria North, hereby give notice in terms of Section 16(1)(f) of the City of Tshwane Land Use Management By-law, 2016, that I have applied to the City of Tshwane Metropolitan Municipality for the amendment of the Tshwane Town-planning Scheme, 2008 (Revised 2014), by the rezoning in terms of Section 16(1) of the City of Tshwane Land Use Management By-law, 2016 of the above-mentioned property. The property is situated at Number 365 West Street, Pretoria North. The rezoning is from "Residential 1" to "Residential 4". The intension of the property owner is to utilise the property for dwelling units.

Any objection(s) and/or comment(s), including the grounds for such objection(s) with full contact details, without which the Municipality cannot correspond with the person or body submitting the objection(s) and/or comment(s), shall be lodged with, or made in writing to: the Group Head: Economic Development and Spatial Planning, PO Box 58393, Karenpark, 0118 or to CityP_Registration@tshwane.gov.za from 30 September 2020 until 28 October 2020. Full particulars and plans may be inspected during normal office hours at the Municipal offices as set out below, for a period of 28 days from the date of first publication of the notice in the Newspapers. Address of Municipal offices: Akasia Municipal Complex, 485 Heinrich Avenue(Entrance Dale Street) 1st Floor, RoomF12, Karenpark. Closing date for any objections and/or comments: 28 October 2020.

Address of applicant: Post Suite No:8, Pvt Bag X6 Karenpark, 0118.Tel no:012 7533159, Email: info@tnservices.co.za. Dates of notice: 30 September 2020 and 07 October 2020. Item no:31570

30–7

PROVINSIALE KENNISGEWING 461 VAN 2020

METROPOLITAANSE MUNISIPALITEIT STAD VAN TSHWANE

KENNISGEWING VAN 'N HERSONERINGSAANSOEK INGEVOLGE ARTIKEL 16(1) VAN DIE STAD VAN TSHWANE GRONDGEBRUIKBESTUUR BYWET, 2016

Ek,Oladele Opaleye, synde die applikant van Gedeelte 1 van Erf 453, Pretoria North gee hiermee kennis ingevolge Artikel 16(1)(f) van die Stad van Tshwane Grondgebruiksbestuur Bywet, 2016, dat ek by die Stad Tshwane Metropolitaanse Munisipaliteit aansoek geloods het vir die wysiging van die Tshwane Dorpsbeplanningskema, 2008 (Hersien 2014), deur die hersonering van die bogenoemde eiendomme ingevolge Artikel 16(1)(f) van die Stad van Tshwane Grondgebruiksbestuur Bywet, 2016. Die eiendomme is geleë te Nommer 365 West Straat, Pretoria North. Die hersoneringsaansoek is vanaf "Residensiële 1" na " Residensiële 4". Die eienaar se bedoeling is om die eiendom vir Woningseenhede van doeleindes te gebruik.

Enige beswaar(e) en/of kommentaar(e), insluitend die gronde vir die beswaar(e) en/of kommentaar(e) met vollekontak besonderhede, waarsonder die Munisipaliteit nie kan korrespondeer met die person of entiteit wat diebeswaar(e) en/of kommentaar(e) loods nie, sal gerig of skriftelik geloods word aan: die Groepshoof,Ekonomiese Ontwikkeling en Ruimtelike Beplanning, Posbus 58393, Karenpark, 0118 of aan CityP_Registration@tshwane.gov.za vanaf 30 September 2020 totdat 28 Oktober 2020.Volledige besonderhede en planne mag gedurende gewone kantoorure geinspekteer word by die Munisipale kantore soos hieronder uiteengesit, vir 'n tydperk van 28 dae van die datum van die eerste plasing van die kennisgewing in die Koerante. Die addres van die Munisipale kantore:Akasia Munisipale Kompleks, Heinrichlaan 485,(Ingang Dale Straat) 1ste vloer, Kamer F12,Karenpark. Sluitingsdatum vir enige besware en/of kommentaar: 28 Oktober 2020. Adres van applikant: Post Suite Nommer 08, Privaatsak X6 Karenpark,0118.Tel:0127533159,E-pos: info@tnservices.co.za.Datum van publikasie: : 30 September 2020 and 07 Oktober 2020. Item no:31570

30–7

PROVINCIAL NOTICE 465 OF 2020

CITY OF TSHWANE METROPOLITAN MUNICIPALITY
NOTICE OF APPLICATION FOR SUBDIVISION IN TERMS OF SECTION 16(12)(a)(iii) OF THE CITY OF TSHWANE LAND USE MANAGEMENT BY-LAW, 2016

We, **SFP Townplanning (Pty) Ltd** being the authorised agent of the owner of **Portion 149 and Portion 150 of the farm Buffelsdrift No. 281-JR,** hereby give notice in terms of Section 16(1)(f) read with Schedule 23 of the City of Tshwane Land Use Management By-Law, 2016, that we have applied to the City of Tshwane Metropolitan Municipality for the subdivision of the above mentioned farm portions in terms of Section 16(12)(a)(iii) of the City of Tshwane Land Use Management By-Law, 2016 in order to amend the common boundary between the two properties as it is currently on ground.

Any objection(s) and/or comment(s), including the grounds for such objection(s) and/or comment(s) with full contact details, without which the Municipality cannot correspond with the person or body submitting the objection(s) and/or comment(s), shall be lodged with, or made in writing to: The Group Head, Economic Development and Spatial Planning, City of Tshwane Metropolitan Municipality, P. O. Box 3242, Pretoria, 0001 or to CityP_Registration@tshwane.gov.za from 30 September 2020 until 28 October 2020 *(not less than 28 days after the date of first publication of the notice*).

"Should any interested or affected party wish to view or obtain a copy of the land development application, a copy can be requested from the Municipality, by requesting such copy through the following contact details: ***newlanduseapplications@tshwane.gov.za****.*

In addition, the applicant may upon submission of the application either forward a copy electronically or publish the application, with confirmation of completeness by the Municipality, accompanying the electronic copy or on their website, if any. The applicant shall ensure that the copy published or forwarded to any interested and affected party shall be the copy submitted with the Municipality to newlanduseapplications@tshwane.gov.za.

For purposes of obtaining a copy of the application, it must be noted that the interested and affected party must provide the Municipality and the applicant with an e-mail address or other means by which to provide the said copy electronically. No part of the documents provided by the Municipality or the applicant, may be copied, reproduced or in any form published or used in a manner that will infringe on intellectual property rights of the applicant.

Should any interested or affected party not take any steps to view and or obtain a copy of the land development application, the failure by an interested and affected party to obtain a copy of an application shall not be regarded as grounds to prohibit the processing and consideration of the application."

Full particulars and plans (if any) may be inspected during normal office hours at the Municipal offices as set out below, for a period of 28 days from the date of first publication of the advertisement in the Provincial Gazette, the Citizen and Beeld newspaper. **Address of Municipal offices:** City Planning Department, Land-Use Rights Division, Room LG004, Isivuno House, 143 Lilian Ngoyi Street, Pretoria, 0002. **Name and Address of applicant:** SFP Townplanning (Pty) Ltd
371 Melk Street, Nieuw Muckleneuk, 0181 or P. O Box 908, Groenkloof, 0027
Telephone No: (012) 346 2340 Fax: (012) 346 0638 Email: admin@sfplan.co.za
Dates on which notice will be published: 30 September 2020 and 7 October 2020
Closing date for objections and/or comments: 28 October 2020
Number and area of proposed portions:

Portion 1 of Portion 149 of the farm Buffelsdrift No. 281-JR	0,0239 ha	Portion 1 of Portion 150 of the farm Buffelsdrift No. 281-JR	0,0228 ha
Remainder of Portion 149 of the farm Buffelsdrift No. 281-JR	2,9775 ha	Remainder of Portion 150 of the farm Buffelsdrift No. 281-JR	2,9763 ha
TOTAL	**3,0014 ha**	**TOTAL**	**2,9991 ha**

Reference: CPD 281-JR/0611/149 (Item No. 32034) **Our ref**: F3933

30–7

PROVINSIALE KENNISGEWING 465 VAN 2020

STAD VAN TSHWANE METROPOLITAANSE MUNISIPALITEIT
KENNISGEWING VAN AANSOEK VIR ONDERVERDELING INGEVOLGE ARTIKEL 16(12)(a)(iii) VAN DIE STAD VAN TSHWANE GRONDGEBRUIKBESTUURVERORDENING, 2016

Ons **SFP Stadsbeplanning (Edms) Bpk**, synde die gemagtigde agent van die eienaar van **Gedeelte 149 en Gedeelte 150 van die plaas Buffelsdrift No. 281-JR**, gee hiermee ingevolge Artikel 16(1)(f) saamgelees met Bylae 23 van die Stad van Tshwane Grondgebruiksbestuurverordering, 2016, dat ons aansoek gedoen het by die Stad van Tshwane Metropolitaanse Munisipaliteit vir onderverdeling van die bogenoemde plaasgedeeltes ingevolge Artikel 16(12)(a)(iii) van die Stad van Tshwane Grondgebruiksbestuurverordering, 2016 om die gemeenskaplike grens tussen die twee eiendomme te wysig aangesien dit tans op die grond is.

Enige beswaar(e) en/of kommentaar(e), insluitende die gronde vir sodanige beswaar(e) en/of kommentaar(e) met volledige kontak informasie, waarsonder die Munisipaliteit nie met die persoon of liggaam wat die kommentaar(e) of beswaar(e) ingedien het kan kommunikeer nie, moet binne nie minder as 28 dae na die datum van die eerste publikasie van die kennisgewing ingedien of gerig word aan: Die Groep Hoof, Ekonomiese Ontwikkeling en Ruimtelike Beplanning, Stad Tshwane Metropolitaanse Munisipaliteit, Pobus 3242, Pretoria, 0001 of by CityP_Registration@tshwane.gov.za vanaf 30 September 2020 tot 28 Oktober 2020 (*nie minder nie as 28 dae na die datum van eerste publikasie van die kennisgewing)*.

"As enige belanghebbende of geaffekteerde party 'n afskrif van die grondontwikkelingsaansoek wil besigtig of bekom, kan 'n afskrif van die munisipaliteit versoek word deur die volgende kontakbesonderhede te versoek: newlanduseapplications@tshwane.gov.za.

Daarbenewens kan die aansoeker by indiening van die aansoek óf 'n afskrif elektronies deurstuur óf die aansoek publiseer, met die bevestiging van die volledigheid deur die Munisipaliteit, vergesel van die elektroniese eksemplaar of op hul webwerf, indien enige. Die aansoeker sal toesien dat die afskrif wat gepubliseer is of aan enige belanghebbende of geaffekteerde party gepubliseer of deurgegee is, dieselfde afskrif is wat ingedien is by die Munisipaliteit by newlandusealiclications@tshwane.gov.za.

Ten einde 'n afskrif van die aansoek te bekom, moet daarop gelet word dat die belanghebbende en geaffekteerde party die Munisipaliteit en die aansoeker 'n e-posadres of ander maniere moet verskaf om sodanige afskrif elektronies te verskaf. Geen deel van die dokumente wat deur die Munisipaliteit of die aansoeker voorsien is, mag gekopieër, gereproduseer word of in enige vorm gepubliseer of gebruik word op 'n manier wat die applikant se intellektuele eiendomsregte aantas nie.

Indien 'n belanghebbende of geaffekteerde party nie stappe doen om 'n afskrif van die grondontwikkelingsaansoek te besigtig of te bekom nie, word die versuim deur 'n belanghebbende van die aansoek geaffekteerde party om 'n afskrif van die aansoek te bekom nie as redes beskou om die verwerking en oorweging te verbied nie."

Volledige besonderhede en planne kan gedurende gewone kantoorure by die Munisipale kantore soos hieronder uiteengesit geïnspekteer word, vir 'n tydperk van 28 dae vanaf die datum van eerste publikasie van die kennisgewing in die Provinsiale Koerant, Beeld en Citizen koerante.

Adres van die Munisipaliteit: Stadsbeplanning Departement, Afdeling Grondgebruiksregte, Kamer LG004, Isivuno Huis, Lilian Ngoyistraat 143, Pretoria, 0002. **Naam en adres van aansoeker:** SFP Stadsbeplanning (Edms) Bpk
371 Melk Straat, Nieuw Muckleneuk of 0181 of Posbus 908, Groenkloof, 0027
Tel: (012) 346 2340 Faks: (012) 346 0638 E-pos: admin@sfplan.co.za
Datum waarop kennisgewing gepubliseer word: 30 September 2020 en 7 Oktober 2020
Sluitingsdatum vir besware / kommentare: 28 Oktober 2020
Aantal en oppervlakte van voorgestelde gedeeltes:

Gedeelte 1 van Gedeelte 149 van die plaas Buffelsdrift No. 281-JR	0,0239 ha	Gedeelte 1 van Gedeelte 150 van die plaas Buffelsdrift No. 281-JR	0,0228 ha
Restant van Gedeelte 1 van Gedeelte 149 van die plaas Buffelsdrift No. 281-JR	2,9775 ha	Restant van Gedeelte 1 van Gedeelte 150 van die plaas Buffelsdrift No. 281-JR	2,9763 ha
TOTALE	**3,0014 ha**	**TOTALE**	**2,9991 ha**

Verwysigng: CPD 281-JR/0611/149 (Item No. 32034) **Ons verw:** F3933

30–7

PROVINCIAL NOTICE 468 OF 2020

CITY OF TSHWANE METROPOLITAN MUNICIPALITY NOTICE OF A CONSENT USE APPLICATION IN TERMS OF CLAUSE 16 OF THE TSHWANE TOWN-PLANNING SCHEME, 2008 (REVISED 2014)

I Bongani Owen Ndhlovu of Crazy Slots (Pty) Ltd, being the applicant of the Remaining Extent of Erf 3066 Pretoria, hereby give notice in terms of Clause 16 of the Tshwane Town-planning Scheme, 2008 (Revised 2014), that I have applied to the City of Tshwane Metropolitan Municipality for a Consent Use for a "Place of Amusement". The property is situated at 289 Johannes Ramokhoase Street, Pretoria.

The current zoning of the property is "Business 1".

The intention of the applicant in this matter is to obtain secondary land-use rights for 40 Limited Pay-out Gaming Machines.

Any objection(s) and/or comment(s), including the grounds for such objection(s) and/or comment(s) with full contact details, without which the Municipality cannot correspond with the person or body submitting the objection(s) and/or comment(s), shall be lodged with, or made in writing to: the Group Head: Economic Development and Spatial Planning, PO Box 3242, Pretoria, 0001 or to CityP_Registration@tshwane.gov.za from 7 October 2020 until 4 November 2020.

Full particulars and plans (if any) may be inspected during normal office hours at the Municipal offices as set out below, for a period of 28 days from the date of first publication of the notice in the Provincial Gazette.

Address of Municipal offices: Pretoria Office, Room LG004, Isivuno House, 143 Lilian Ngoyi Street, Pretoria.

Closing date for any objections and/or comments: 4 November 2020

Address of applicant (physical and postal address): Wild Fig Business Park, Block A, Suite 14, 1494 Cranberry Street, Honeydew, 2170

Telephone Number: (011) 794 – 1898

Dates on which notice will be published: 7 October 2020

Reference: **CPD/0536/3066/R** Item No: **31575**

PROVINCIAL NOTICE 469 OF 2020

CITY OF EKURHULENI METROPOLITAN MUNICIPALITY

CORRECTION NOTICE: DAWN PARK EXTENSION 51

Notice is hereby given in terms of Section 80 of the Town Planning and Townships Ordinance, 15 of 1986, read with Section 95 of the said ordinance that an error occurred in the Conditions of Establishment in respect of Dawn Park Extension 51 Township established under Local Authority Notice 147 dated 21 June 2017 and is hereby corrected as follows:

SCHEDULE

STATEMENT OF THE CONDITIONS UNDER WHICH THE APPLICATION MADE BY MADE MATS (PROPRIETARY) LIMITED (HEREINAFTER REFERRED TO AS THE APPLICANT/TOWNSHIP OWNER) UNDER THE PROVISIONS OF CHAPTER III OF THE TOWN PLANNING AND TOWNSHIPS ORDINANCE, 1986 (ORDINANCE 15 OF 1986), FOR PERMISSION TO ESTABLISH A TOWNSHIP ON PORTION 100 OF THE FARM RONDEBULT 136-IR HAS BEEN GRANTED BY THE EKURHULENI METROPOLITAN MUNICIPALITY.

1. CONDITIONS OF ESTABLISHMENT

1.1 NAME

The name of the township shall be Dawn Park Extension 51 Township.

1.2 DESIGN

The township shall consist of 58 erven and a public road as indicated on General Plan No. 1985/2016 dated 06/07/2016.

1.3 DISPOSAL OF EXISTING CONDITIONS OF TITLE

All erven shall be made subject to existing conditions and servitudes.

1.4 LAND FOR MUNICIPAL PURPOSES

The following erf shall be transferred to the Local Authority by an at the expense of the township owner:

Park (Public Open Space) : Erf 5020

1.5 ENDOWMENT

The township owner shall, in terms of section 98(2) and (3) of the Town Planning and Townships Ordinance, 1986, pay to the local authority as an endowment the amount of (Still to be determined) – which amount shall be used by the local authority towards provision of parks and open space.

1.6 DEMOLITION OF BUILDINGS AND STRUCTURES

The township owners shall at their own expense cause all existing buildings and structures situated within the building line reserves, side spaces or over common boundaries to be demolished to the satisfaction of the local authority, within a period of six (6) months from the date of publication of this notice.

1.7 REMOVAL OR REPLACEMENT OF MUNICIPAL SERVICES

If, by reason of the establishment of the township, it becomes necessary to remove or replace any existing municipal services, the cost thereof shall be borne by the township owners.

1.8 OBLIGATIONS IN REGARD TO ENGINEERING SERVICES

The township owners shall, within such period as the Local Authority may determine, fulfil their obligations in respect of the provision and installation of engineering services as previously agreed upon between the township owner and the Local Authority.

1.9 ACCESS

Ingress to and egress from the township shall be from Mostert Road to the satisfaction of the Roads, Transport and civil Works Department.

2. CONDITIONS OF TITLE

2.1 ALL ERVEN

2.1.1 The erf is subject to the building restriction areas & building lines outlined in the relevant Town Planning Scheme which may be amended via the procedures outlined in such Town Planning Scheme.

2.1.2 No building or other structure shall be erected within the aforesaid building restriction area and no large-rooted trees shall be planted within the said area or within 1m thereof.

2.1.3 The local authority shall be entitled to deposit temporarily on the land adjoining the aforesaid building restriction area such material as may be excavated by it during the course of the construction, maintenance or removal of such sewerage mains and other works as it, in its discretion, may deem necessary and shall further be entitled to reasonable access to the said land for the aforesaid purpose, subject YO any damage done during the process of the construction, maintenance or removal of such sewerage mains and other works, being made good by the local authority.

2.2 ERVEN 4963 UP TO 4969:

The erf is subject to a municipal servitude, 3 meters wide, in favour of the Local Authority.

2.3 ERF 4973:

The erf is subject to a servitude for storm-water, 3 meters wide, in favour of the Local Authority.

Dr. Imogen Mashazi
City Manager
Civic Centre, Cross Street, Germiston

PROVINCIAL NOTICE 470 OF 2020

CITY OF JOHANNESBURG METROPOLITAN MUNICIPALITY

NOTICE OF A REZONING APPLICATION IN TERMS OF SECTION 21 OF THE CITY OF JOHANNESBURG MUNICIPAL PLANNING BY-LAW, 2016

We, Elmon Consulting, being the authorised agent of the owner of Erf 1351, Noordwyk Township, Midrand hereby give notice in terms of Section 21(2) of the City of Johannesburg Municipal Planning By-Law, 2016, and the relevant provisions of the Spatial Planning and Land Use Management Act, 2013 (Act 16 of 2013), that we have applied to the City of Johannesburg Metropolitan Municipality for the amendment of the City of Johannesburg Land Use Scheme (2018), by the rezoning in terms of Section 21 of the City of Johannesburg Municipal Planning By-Law, 2016 of the property as described above. The property is situated at 418 Monicas Place, Noordwyk, Midrand. The rezoning is from "Residential 1" to "Business 1" with rights for a motor showroom. The intension of the applicant in this matter is to operate a car dealership on the said erf. There is an existing house on the property and a cellphone mast which will remain unaltered.

Particulars of the application will be open for inspection from 08:00 to 15:30 at the Registration Counter, Department of Development Planning, Room 8100, 8th Floor, A-Block, Metropolitan Centre, 158 Civic Boulevard, Braamfontein, for a period of twenty-eight (28) days from 07 October 2020.

Any objection(s) to or representation(s) in respect of the application must be lodged with or made in writing to both the owner/agent and the Registration Section of the Department of Development Planning at the above address or posted to P. O. Box 30733, Braamfontein, 2017, or a facsimile sent to (011) 339-4000, or an email sent to benp@joburg.org.za, within a period of twenty-eight (28) days from 07 October 2020 to 04 November 2020.

Address of Municipal Offices: Department of Development Planning
8th Floor A-Block
Metropolitan Centre
158 Civic Boulevard
Braamfontein
2017

Closing date for any objections and/or comments: 07 November 2020

Address of Authorised Agent: 36 Montery Place, 40 Griffiths Road
Equestria
0184
Telephone No: 073 619 4911

Dates on which notice will be published: 07 October 2020

PROVINCIAL NOTICE 471 OF 2020

GAUTENG PROVINCE

GENERAL NOTICE

MUNICIPAL DEMARCATION BOARD : DELIMITATION OF MUNICIPAL WARDS IN TERMS OF THE LOCAL GOVERNMENT : MUNICIPAL STRUCTURES ACT, 1998.

Emfuleni Local Municipality

GT421

In terms of Item 5 (1) of Schedule 1 to the Local Government: Municipal Structures Act, 1998 (Act No. 117 of 1998) (the Act) the Municipal Demarcation Board hereby publishes its delimitation of wards for the above-mentioned municipality. Particulars of the delimitation are listed in the Schedule.

In terms of Item 5 (2) of Schedule 1 to the Act, any person aggrieved by the delimitation may, within 14 days of publication of this notice, submit objections in writing to:

The Municipal Demarcation Board
Private Bag X123
Centurion
0046

Fax: 086 5248643
Email: registry@demarcation.org.za

The attached form MDB 5 must please be used to object. The form is also available on www.demarcation.org.za.

MR T. M MANYONI
CHAIRPERSON: MUNICIPAL DEMARCATION BOARD

In terms of section 18(3) of the Local Government: Municipal Structures Act, 1998 (Act 117 of 1998), the MEC responsible for local government has determined that the municipal council consists of **90** councillors.

After having consulted the Independent Electoral Commission, The Municipal Demarcation Board has delimited the municipality into **45** wards in terms of Schedule 1 of the Act.

The number of registered voters in each ward does not vary by more than fifteen percent from the norm. The norm was determined by dividing the total number of voters on the municipal segment of the national common voters roll, namely **361954** voters on 5 March 2019, by the number of wards in the municipality.

The schedule for each ward and a map of each ward is attached. In case of a discrepancy between the map and this schedule, the map will prevail. In case of a discrepancy between the map and this schedule, the map will prevail.

The ward numbers, the voting districts and voting stations in each ward, and the number of voters are as follows:

SCHEDULE

Ward 1 comprises of a total of 8672 **registered voters.**

MIN VOTERS 6837 **NORM** 8043 **MAX VOTERS** 9249

VOTING DISTRICT No.	VOTING STATION NAME	NUMBER OF VOTERS	SPLIT VD
32930614	RIVERSIDE HIGH SCHOOL	3741	
32931020	LAERSKOOL SUIKERBOS	1025	
32930063	HOERSKOOL DRIE RIVIERE	3906	

Ward 2 comprises of a total of 8746 **registered voters.**

MIN VOTERS 6837 **NORM** 8043 **MAX VOTERS** 9249

VOTING DISTRICT No.	VOTING STATION NAME	NUMBER OF VOTERS	SPLIT VD
32940211	PHEHELLO PRIMARY SCHOOL	1228	
32940255	MOSHATE SCHOOL	3299	
32940682	LIVING DISCIPLES OF CHRIST CHURCH	1650	
32940828	ZWELITSHA HALL	2569	

Ward 3 comprises of a total of 8396 **registered voters.**

MIN VOTERS 6837 **NORM** 8043 **MAX VOTERS** 9249

VOTING DISTRICT No.	VOTING STATION NAME	NUMBER OF VOTERS	SPLIT VD
32940378	LAERSKOOL OOSPARK	3466	
32940345	APOSTOLIC FAITH MISSION BOIPATONG	2631	
32940356	PHUTHULLA PRIMARY SCHOOL	2299	

Ward 4 comprises of a total of 9249 **registered voters.**

MIN VOTERS 6837 **NORM** 8043 **MAX VOTERS** 9249

VOTING DISTRICT No.	VOTING STATION NAME	NUMBER OF VOTERS	SPLIT VD
32940941	CURRO VANDERBIJLPARK	1179	
32940895	PARK RIDGE PRIMARY SCHOOL	2171	
32940479	LAERSKOOL EMFULENIPARK	2917	Y
32930131	AGS NUWE BEGIN BEDWORTHPARK	2982	

Ward 5 comprises of a total of 8825 **registered voters.**

MIN VOTERS 6837 **NORM** 8043 **MAX VOTERS** 9249

VOTING DISTRICT No.	VOTING STATION NAME	NUMBER OF VOTERS	SPLIT VD
32940907	EMFULENI CONFERENCE AND SPORT CENTRE	1607	
32940435	HOERSKOOL DRIEHOEK	2664	
32940457	DF MALHERBE LAERSKOOL	2787	
32940503	VANDERBIJLPARK POSDUIFKLUB	1516	
32940479	LAERSKOOL EMFULENIPARK	251	Y

Ward 6 comprises of a total of 8952 **registered voters.**

MIN VOTERS 6837 **NORM** 8043 **MAX VOTERS** 9249

VOTING DISTRICT No.	VOTING STATION NAME	NUMBER OF VOTERS	SPLIT VD
32940952	BOPHELONG BAPTIST CHURCH	1832	
32940727	BOPHELONG NEW SECONDARY SCHOOL	3656	
32940716	IKOKOBETSENG PRIMARY SCHOOL	3464	

Ward 7 comprises of a total of 9058 **registered voters.**

MIN VOTERS 6837 **NORM** 8043 **MAX VOTERS** 9249

VOTING DISTRICT No.	VOTING STATION NAME	NUMBER OF VOTERS	SPLIT VD
32940491	LAERSKOOL VAALRIVIER	1794	
32940525	MQINISWA PRIMARY SCHOOL	1808	
32940536	SEEISO PRIMARY SCHOOL	1336	
32940705	SAPPHIRE SECONDARY SCHOOL	4017	
32940974	DINOKENG PRIMARY SCHOOL	103	

Ward 8 comprises of a total of 7761 **registered voters.**

MIN VOTERS 6837 **NORM** 8043 **MAX VOTERS** 9249

VOTING DISTRICT No.	VOTING STATION NAME	NUMBER OF VOTERS	SPLIT VD
32940334	MAKAPANE PRIMARY SCHOOL	2227	
33330024	VAALRIVER RAID CENTRE	289	Y
32940367	NOORDHOEK LAERSKOOL	2407	
32940323	JET NTEO HIGH SCHOOL	2838	

Ward 9 comprises of a total of 8998 **registered voters.**

MIN VOTERS 6837 **NORM** 8043 **MAX VOTERS** 9249

VOTING DISTRICT No.	VOTING STATION NAME	NUMBER OF VOTERS	SPLIT VD
32940446	LAERSKOOL KOLLEGEPARK	3606	
32940514	LAERSKOOL ELIGWA	3013	
32940424	PRESTIGIOUS AUREATE HIGH SCHOOL	2379	

Ward 10 comprises of a total of 9013 **registered voters.**

MIN VOTERS 6837 **NORM** 8043 **MAX VOTERS** 9249

VOTING DISTRICT No.	VOTING STATION NAME	NUMBER OF VOTERS	SPLIT VD
32940389	TECHNICAL HIGH SCHOOL CAREL DE WET	3670	
32940390	OLIVER LODGE PRIMARY SCHOOL	2297	
32940413	LAERSKOOL TOTIUS	3046	

Ward 11 comprises of a total of 8710 **registered voters.**

MIN VOTERS 6837 **NORM** 8043 **MAX VOTERS** 9249

VOTING DISTRICT No.	VOTING STATION NAME	NUMBER OF VOTERS	SPLIT VD
32930074	ISIZWE SETJHABA SECONDARY SCHOOL	1487	Y
32940963	TENT TSHEPISO EXT 4 & 5 OFF HOUTKOP ROAD	1305	
32940604	IKEMELENG ELDERLY SERVICE CENTRE	4090	
32940918	MAHARENG SECONDARY SCHOOL	1828	

Ward 12 comprises of a total of 6942 **registered voters.**

MIN VOTERS 6837 **NORM** 8043 **MAX VOTERS** 9249

VOTING DISTRICT No.	VOTING STATION NAME	NUMBER OF VOTERS	SPLIT VD
32930074	ISIZWE SETJHABA SECONDARY SCHOOL	200	Y
32930625	EMMANUEL PRIMARY SCHOOL	2016	
32930692	LEBOWA PRIMARY SCHOOL	1411	
32930715	SELIBA PRIMARY SCHOOL	1900	Y
32930726	CHURCH OF ETHOPIAN	1151	
32931097	BETHSIDA WORD CENTRE	264	

Ward 13 comprises of a total of 6873 **registered voters.**

MIN VOTERS 6837 **NORM** 8043 **MAX VOTERS** 9249

VOTING DISTRICT No.	VOTING STATION NAME	NUMBER OF VOTERS	SPLIT VD
32930670	MOHLOLI SECONDARY SCHOOL	1082	Y
32930928	MATSIE STEYN PRIMARY SCHOOL	1110	
32930704	KGOMOCO SCHOOL	1828	
32930681	METHODIST CHURCH IN AFRICA	1457	
32930580	ASSEMBLIES OF GOD CHURCH	1305	
32930715	SELIBA PRIMARY SCHOOL	91	Y

Ward 14 comprises of a total of 6883 **registered voters.**

MIN VOTERS 6837 **NORM** 8043 **MAX VOTERS** 9249

VOTING DISTRICT No.	VOTING STATION NAME	NUMBER OF VOTERS	SPLIT VD
32930636	LEKOA SHANDU HIGH SCHOOL	1876	
32930647	LEHLASEDI PRIMARY SCHOOL	1425	
32930658	VUKUZAKHE PRIMARY SCHOOL	1533	
32930669	VUYO INTERMEDIATE SCHOOL	1849	
32930670	MOHLOLI SECONDARY SCHOOL	200	Y

Ward 15 comprises of a total of 8607 **registered voters.**

MIN VOTERS 6837 **NORM** 8043 **MAX VOTERS** 9249

VOTING DISTRICT No.	VOTING STATION NAME	NUMBER OF VOTERS	SPLIT VD
32930030	VEREENIGING GIMNASIUM	2938	
32930052	VEREENIGING TOWN HALL	4155	
32930119	MBALI KA MUZI (PEACEHAVEN)	1514	

Ward 16 comprises of a total of 7944 **registered voters.**

MIN VOTERS 6837 **NORM** 8043 **MAX VOTERS** 9249

VOTING DISTRICT No.	VOTING STATION NAME	NUMBER OF VOTERS	SPLIT VD
32930018	ARCONPARK PRIMARY SCHOOL	4538	
32930085	RUST TER VAAL COMMUNITY CENTRE	3406	

Ward 17 comprises of a total of 8335 **registered voters.**

MIN VOTERS 6837 **NORM** 8043 **MAX VOTERS** 9249

VOTING DISTRICT No.	VOTING STATION NAME	NUMBER OF VOTERS	SPLIT VD
32940277	RECREATION HALL (SEBOKENG HOSTEL 2)	3053	
32940693	KWA MASIZA	1375	
32940783	MASOHENG/PEACE HEIGHTS	738	
32940817	TENT ZONE 20 EXT 2 OPEN FIELD	887	
33330057	KINGDOM RESTORATION CENTRE	2282	

Ward 18 comprises of a total of 7626 **registered voters.**

MIN VOTERS 6837 **NORM** 8043 **MAX VOTERS** 9249

VOTING DISTRICT No.	VOTING STATION NAME	NUMBER OF VOTERS	SPLIT VD
32930388	MOJALATHUTO SCHOOL	2157	
32940851	TSWELOPELE CRECHE	2290	
32930850	ST JOHN CHURCH EVATON	828	
32940288	TSWELOPELE DAY CARE CENTRE	2351	

Ward 19 comprises of a total of 7521 **registered voters.**

MIN VOTERS 6837 **NORM** 8043 **MAX VOTERS** 9249

VOTING DISTRICT No.	VOTING STATION NAME	NUMBER OF VOTERS	SPLIT VD
32930197	QEDILIZWE SECONDARY SCHOOL	3353	
32930209	PHEPANE INTERMEDIATE SCHOOL	1954	
32930243	COUSIN SENATLE CONVENTION CENTRE	1212	
32931019	RUTASETJHABA SCHOOL	1002	

Ward 20 comprises of a total of 7148 **registered voters.**

MIN VOTERS 6837 **NORM** 8043 **MAX VOTERS** 9249

VOTING DISTRICT No.	VOTING STATION NAME	NUMBER OF VOTERS	SPLIT VD
32930153	THARABOLLO SCHOOL	2413	
32930164	MOLOANTOA PRIMARY SCHOOL BRANCH	1850	
32930175	DMT (BAFOKENG) SCHOOL	2885	

Ward 21 comprises of a total of 9249 **registered voters.**

MIN VOTERS 6837 **NORM** 8043 **MAX VOTERS** 9249

VOTING DISTRICT No.	VOTING STATION NAME	NUMBER OF VOTERS	SPLIT VD
32930041	ROSHNEE CIVIC CENTRE	3176	
32930108	TENT MILLENIUM SQUARE - ST PATRICK ROAD	2146	Y
32930995	TENT TSHEPONG (NEXT TO TSHEPONG CLINIC)	3927	

Ward 22 comprises of a total of 8407 **registered voters.**

MIN VOTERS 6837 **NORM** 8043 **MAX VOTERS** 9249

VOTING DISTRICT No.	VOTING STATION NAME	NUMBER OF VOTERS	SPLIT VD
32940581	TSHEPISO CLINIC PHASE 2	2634	
32940592	TSOARANANG PRIMARY SCHOOL	2198	
32940772	TENT TSHEPISO (NEXT TO TAXI RANK)	3575	

Ward 23 comprises of a total of 9238 **registered voters.**

MIN VOTERS 6837 **NORM** 8043 **MAX VOTERS** 9249

VOTING DISTRICT No.	VOTING STATION NAME	NUMBER OF VOTERS	SPLIT VD
32940019	BOPHELONG COMMUNITY HALL	1565	
32940929	TENT FLORA GARDENS (ACTION CRICKET PRECINCT)	694	
32940806	EMFULENI PRIMARY SCHOOL	2590	
32940266	BOPHELONG PRIMARY SCHOOL	1798	
32940402	FRIKKIE MEYER LAERSKOOL	2591	

Ward 24 comprises of a total of 6848 **registered voters.**

MIN VOTERS 6837 **NORM** 8043 **MAX VOTERS** 9249

VOTING DISTRICT No.	VOTING STATION NAME	NUMBER OF VOTERS	SPLIT VD
32930210	THABENG PRIMARY SCHOOL	300	Y
32930782	EVATON PRIMARY SCHOOL	4671	
32930940	CHIEF BAMBATHA SCHOOL	1877	

Ward 25 comprises of a total of 9200 **registered voters.**

MIN VOTERS 6837 **NORM** 8043 **MAX VOTERS** 9249

VOTING DISTRICT No.	VOTING STATION NAME	NUMBER OF VOTERS	SPLIT VD
32940671	DINOKANENG SECONDARY SCHOOL	10	Y
33330046	RAMOSUKULA SCHOOL	297	
33330035	VAALOEWER RAID CENTRE	762	
32940299	CRYSTAL SPRINGS COMBINED SCHOOL	4303	
32940480	TENT AT LOCH VAAL HOTEL (LOCH VAAL HOTEL PRE	1584	
32940468	NOORDVAAL COMMUNITY HALL	1531	
33330013	BALEMI BA LEKOA (KLIPKOP KAALFONTEIN)	331	
33330024	VAALRIVER RAID CENTRE	382	Y

Ward 26 comprises of a total of 8726 **registered voters.**

MIN VOTERS 6837 **NORM** 8043 **MAX VOTERS** 9249

VOTING DISTRICT No.	VOTING STATION NAME	NUMBER OF VOTERS	SPLIT VD
32931086	NATIONAL ETHOPIAN CHRISTIAN FELLOWSHIP	884	
32930748	REACHOUT COMMUNITY CHURCH	2768	
32930883	EVATON WEST EXT.3 HALL	2054	
32930939	LIVINGSTONE WORSHIP CENTRE	1897	
32930951	TRINITY CHURCH OF GOD EVATON WEST EXT. 7A	1123	

Ward 27 comprises of a total of 9032 **registered voters.**

MIN VOTERS 6837 **NORM** 8043 **MAX VOTERS** 9249

VOTING DISTRICT No.	VOTING STATION NAME	NUMBER OF VOTERS	SPLIT VD
32940873	BOITUMELO SECONDARY SCHOOL	3418	
32940648	LETSEMENG PRIMARY SCHOOL	3885	
32940839	LIGHT OF GOD WORSHIP CENTRE	1729	

Ward 28 comprises of a total of 7933 **registered voters.**

MIN VOTERS 6837 **NORM** 8043 **MAX VOTERS** 9249

VOTING DISTRICT No.	VOTING STATION NAME	NUMBER OF VOTERS	SPLIT VD
32930298	BEVERLY HILLS HIGH SCHOOL	3069	
32930973	WATER IN THE WILDERNESS MINISTRIES	2255	
32931075	TENT BEVERLY HILLS KINGSTON ROAD	1025	
32940884	EMTHONJENI SATELLITE 2	1584	

Ward 29 comprises of a total of 7016 **registered voters.**

MIN VOTERS 6837 **NORM** 8043 **MAX VOTERS** 9249

VOTING DISTRICT No.	VOTING STATION NAME	NUMBER OF VOTERS	SPLIT VD
32930467	MOSIOA SCHOOL	2023	

32930894	ESOKWAZI SECONDARY SCHOOL	1189	
32930861	JABULANI-THABANG SCHOOL	1094	
32930401	TOKELO SCHOOL	982	
32930849	ROMAN CATHOLIC CHURCH AT SMALL FARM	1728	

Ward 30 comprises of a total of 8349 **registered voters.**

MIN VOTERS 6837 **NORM** 8043 **MAX VOTERS** 9249

VOTING DISTRICT No.	VOTING STATION NAME	NUMBER OF VOTERS	SPLIT VD
32940222	TSHITSO INTERMEDIATE SCHOOL	1950	
32940233	SETJHABA SOHLE SCHOOL	2546	
32940244	AFRICAN PRESBYTERIAN CHURCH	2622	
32940671	DINOKANENG SECONDARY SCHOOL	1231	Y

Ward 31 comprises of a total of 7746 **registered voters.**

MIN VOTERS 6837 **NORM** 8043 **MAX VOTERS** 9249

VOTING DISTRICT No.	VOTING STATION NAME	NUMBER OF VOTERS	SPLIT VD
32940110	SIVIWE PRIMARY SCHOOL	4085	
32940200	SOL TSOTETSI SPORTS CENTRE	2915	
32940930	ZIPHAKAMISE NURSERY AND PRE-SCHOOL	746	

Ward 32 comprises of a total of 7853 **registered voters.**

MIN VOTERS 6837 **NORM** 8043 **MAX VOTERS** 9249

VOTING DISTRICT No.	VOTING STATION NAME	NUMBER OF VOTERS	SPLIT VD
32940198	JENGRAC TECHNICAL COLLEGE (EX-LESABASABA SC	2679	
32940154	SEBOKENG TECHNICAL HIGH SCHOOL	1424	Y
32940165	SIZANANI THUSANANG COMPREHENSIVE SCHOOL	2147	
32940187	MODISHI-LEKASHU PRIMARY SCHOOL	1603	Y

Ward 33 comprises of a total of 7881 **registered voters.**

MIN VOTERS 6837 **NORM** 8043 **MAX VOTERS** 9249

VOTING DISTRICT No.	VOTING STATION NAME	NUMBER OF VOTERS	SPLIT VD
32940312	QWELANG PRIMARY SCHOOL	2230	
32940143	TSHEMEDI SCHOOL	2093	
32940840	PHUTHADITJHABA OLD AGE CENTRE (BEHIND MANDE	1275	
32940132	NTABANKULU MULTI - PURPOSE CENTRE	2283	

Ward 34 comprises of a total of 6918 **registered voters.**

MIN VOTERS 6837 **NORM** 8043 **MAX VOTERS** 9249

VOTING DISTRICT No.	VOTING STATION NAME	NUMBER OF VOTERS	SPLIT VD

32940020	MOHALADITOE SECONDARY SCHOOL	100	Y
32940075	SEBOKENG ADULT CENTRE	2603	
32940086	THUTHUKANI PRIMARY SCHOOL	2250	
32940097	TJHABATSATSI PRIMARY SCHOOL	1965	

Ward 35 comprises of a total of 6838 **registered voters.**

MIN VOTERS 6837 **NORM** 8043 **MAX VOTERS** 9249

VOTING DISTRICT No.	VOTING STATION NAME	NUMBER OF VOTERS	SPLIT VD
32940176	HERVORMDE KERK (MARANATHA)	1691	
32940862	CHRIST THE KING REACHOUT MINISTRY	1015	
32940121	MTHOMBOLWAZI PRIMARY SCHOOL	1958	
32940109	MOGOGODI PRIMARY SCHOOL	1964	
32940154	SEBOKENG TECHNICAL HIGH SCHOOL	110	Y
32940187	MODISHI-LEKASHU PRIMARY SCHOOL	100	Y

Ward 36 comprises of a total of 8514 **registered voters.**

MIN VOTERS 6837 **NORM** 8043 **MAX VOTERS** 9249

VOTING DISTRICT No.	VOTING STATION NAME	NUMBER OF VOTERS	SPLIT VD
32930984	WATERDAL GENERAL DEALER	415	
32940020	MOHALADITOE SECONDARY SCHOOL	2794	Y
32940031	SEHOPOTSO SECONDARY SCHOOL	1857	
32930838	BOIKETLONG PRIMARY SCHOOL	3448	

Ward 37 comprises of a total of 7072 **registered voters.**

MIN VOTERS 6837 **NORM** 8043 **MAX VOTERS** 9249

VOTING DISTRICT No.	VOTING STATION NAME	NUMBER OF VOTERS	SPLIT VD
32930513	KGOKARE SECONDARY SCHOOL	2834	
32930524	LEFIKA PRIMARY SCHOOL	2732	
32930546	APOSTOLIC GOSPEL CHURCH	1506	

Ward 38 comprises of a total of 7380 **registered voters.**

MIN VOTERS 6837 **NORM** 8043 **MAX VOTERS** 9249

VOTING DISTRICT No.	VOTING STATION NAME	NUMBER OF VOTERS	SPLIT VD
32930456	THANDOKWAZI SECONDARY SCHOOL	2625	
32930445	CHURCH OF ASCENSION	1732	
32931031	RESIDENTIA COMMUNITY LIBRARY	1238	
32930434	JORDAN HIGH SCHOOL	1785	

Ward 39 comprises of a total of 7754 **registered voters.**

MIN VOTERS 6837 **NORM** 8043 **MAX VOTERS** 9249

VOTING DISTRICT No.	VOTING STATION NAME	NUMBER OF VOTERS	SPLIT VD
32930108	TENT MILLENIUM SQUARE - ST PATRICK ROAD	1027	Y
32930557	SIVUSE PRIMARY SCHOOL	2649	
32930568	SETLABOTJHA PRIMARY SCHOOL - EATONSIDE	4078	

Ward 40 comprises of a total of 7104 **registered voters.**

MIN VOTERS 6837 **NORM** 8043 **MAX VOTERS** 9249

VOTING DISTRICT No.	VOTING STATION NAME	NUMBER OF VOTERS	SPLIT VD
32930254	CALVARY TEMPLE	2151	
32930276	ITSEBENG PRIMARY SCHOOL	2168	
32930300	KGUTLO-THARO SECONDARY SCHOOL	2785	

Ward 41 comprises of a total of 7393 **registered voters.**

MIN VOTERS 6837 **NORM** 8043 **MAX VOTERS** 9249

VOTING DISTRICT No.	VOTING STATION NAME	NUMBER OF VOTERS	SPLIT VD
32930265	EKUJULENI SCHOOL	1562	
32930287	EMANZINI SCHOOL	2309	
32930805	ST PAUL APOSTOLIC FAITH (RAMOIPONE CHURCH)	879	
32930872	MOPHOLOSI SECONDARY SCHOOL	2643	

Ward 42 comprises of a total of 7403 **registered voters.**

MIN VOTERS 6837 **NORM** 8043 **MAX VOTERS** 9249

VOTING DISTRICT No.	VOTING STATION NAME	NUMBER OF VOTERS	SPLIT VD
32930412	BOTLE HADI PRIMARY SCHOOL	2051	
32930906	UNITING REFORMED CHURCH IN SOUTHERN AFRICA	1667	
32930423	PASSOVER EVANGELISM CHURCH	1396	
32930490	LEEMA-MOKOTULI PRIMARY SCHOOL	2289	

Ward 43 comprises of a total of 7248 **registered voters.**

MIN VOTERS 6837 **NORM** 8043 **MAX VOTERS** 9249

VOTING DISTRICT No.	VOTING STATION NAME	NUMBER OF VOTERS	SPLIT VD
32930186	LAKESIDE SECONDARY SCHOOL	2189	
32930210	THABENG PRIMARY SCHOOL	769	Y
32930232	MAXEKE SCHOOL	1525	
32930355	LETSHEGO SCHOOL	2022	
32930377	MOTSEWAPELE PRIMARY SCHOOL	743	

Ward 44 comprises of a total of 7357 **registered voters.**

MIN VOTERS 6837 **NORM** 8043 **MAX VOTERS** 9249

VOTING DISTRICT No.	VOTING STATION NAME	NUMBER OF VOTERS	SPLIT VD
32930344	AME TRINITY CHURCH	1230	
32930221	MOFOLO SCHOOL	1066	
32930366	BOIKAGO PRIMARY SCHOOL	1702	
32930311	TSOKOLIBANE PRIMARY SCHOOL	1621	
32930322	LINDISA SCHOOL	1738	

Ward 45 comprises of a total of 9236 **registered voters.**

MIN VOTERS 6837 **NORM** 8043 **MAX VOTERS** 9249

VOTING DISTRICT No.	VOTING STATION NAME	NUMBER OF VOTERS	SPLIT VD
32930029	LAERSKOOL UNITASPARK	1793	
32930096	SONLANDPARK LAERSKOOL	2947	
32930142	HOERSKOOL OVERVAAL	2358	
32930579	LAERSKOOL VRYHEIDSMONUMENT	1655	
32931109	TENT UNITASPARK EXT	483	

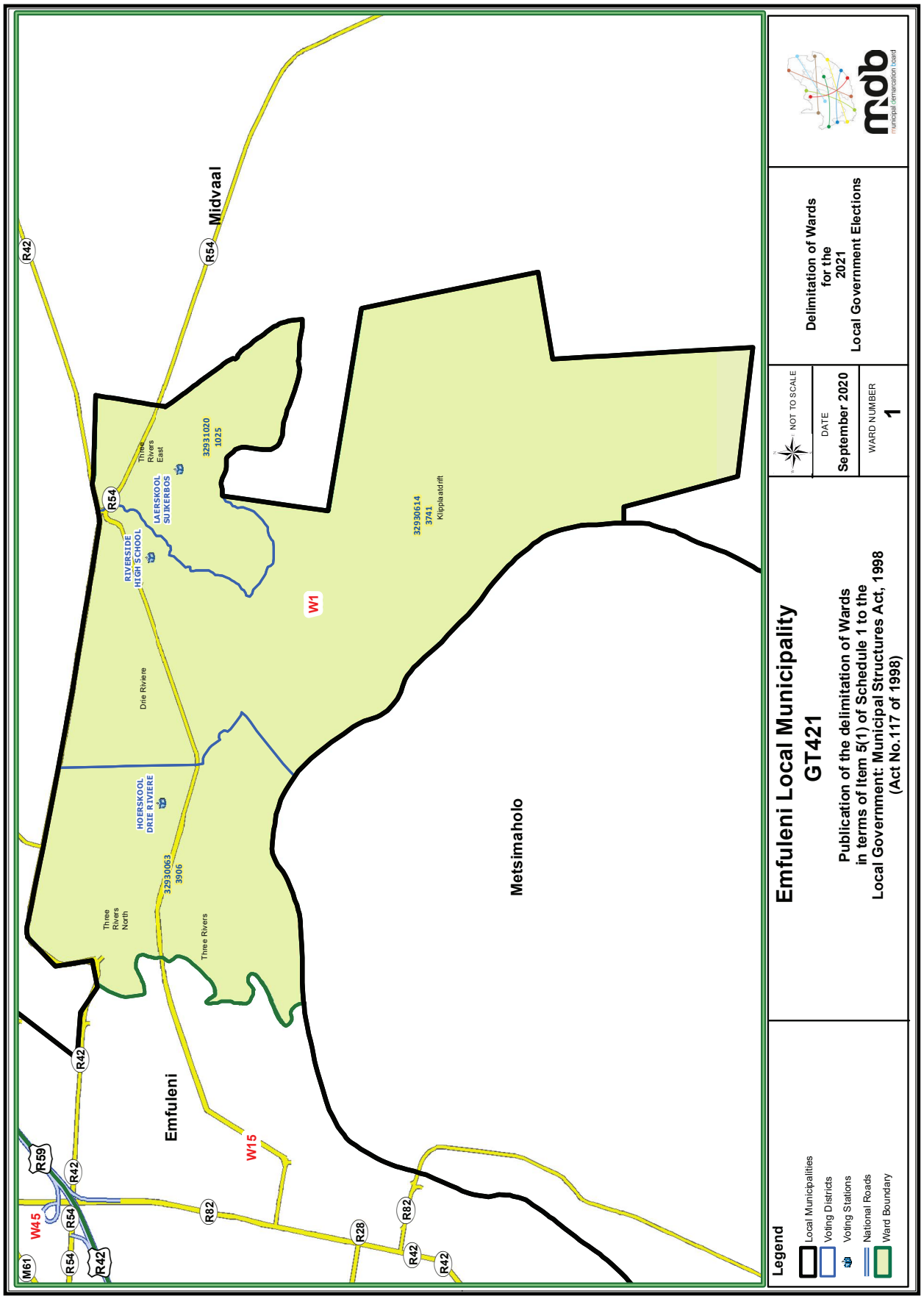
Emfuleni Local Municipality
GT421
Publication of the delimitation of Wards in terms of Item 5(1) of Schedule 1 to the Local Government: Municipal Structures Act, 1998 (Act No.117 of 1998)
NOT TO SCALE
DATE
September 2020
WARD NUMBER
1
Delimitation of Wards for the 2021 Local Government Elections
mdb
municipal demarcation board
Legend
Local Municipalities
Voting Districts
Voting Stations
National Roads
Ward Boundary
Midvaal
Metsimaholo
Emfuleni
W1
W15
W45
RIVERSIDE HIGH SCHOOL
LAERSKOOL SUIKERBOS
HOERSKOOL DRIE RIVIERE
32931020
1025
Three Rivers East
32930614
3741
Klipplaatdrift
32930063
3906
Three Rivers
Three Rivers North
Drie Riviere
R42
R54
R59
M61
R82
R28

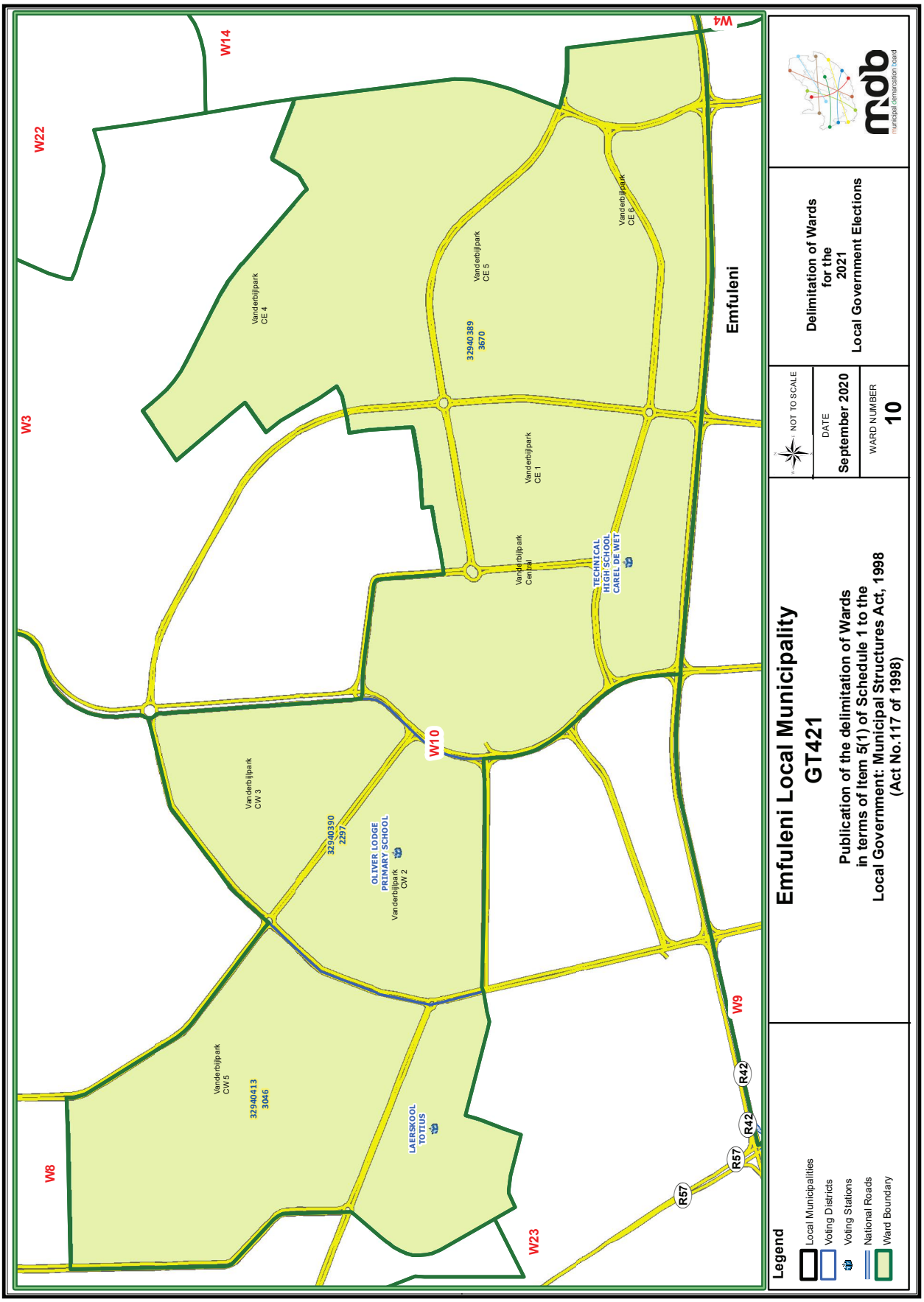
W4
W14
W22
W3
W8
W10
W9
W23
R57
R42
Emfuleni
Vanderbijlpark CE 4
Vanderbijlpark CE 5
Vanderbijlpark CE 6
Vanderbijlpark CE 1
Vanderbijlpark Central
Vanderbijlpark CW 3
Vanderbijlpark CW 2
Vanderbijlpark CW 5
32940389 3670
32940390 2297
32940413 3046
TECHNICAL HIGH SCHOOL CAREL DE WET
OLIVER LODGE PRIMARY SCHOOL
LAERSKOOL TOTTUS
Legend
Local Municipalities
Voting Districts
Voting Stations
National Roads
Ward Boundary
Emfuleni Local Municipality
GT421
Publication of the delimitation of Wards in terms of Item 5(1) of Schedule 1 to the Local Government: Municipal Structures Act, 1998 (Act No.117 of 1998)
NOT TO SCALE
DATE
September 2020
WARD NUMBER
10
Delimitation of Wards for the 2021 Local Government Elections
mdb
municipal demarcation board

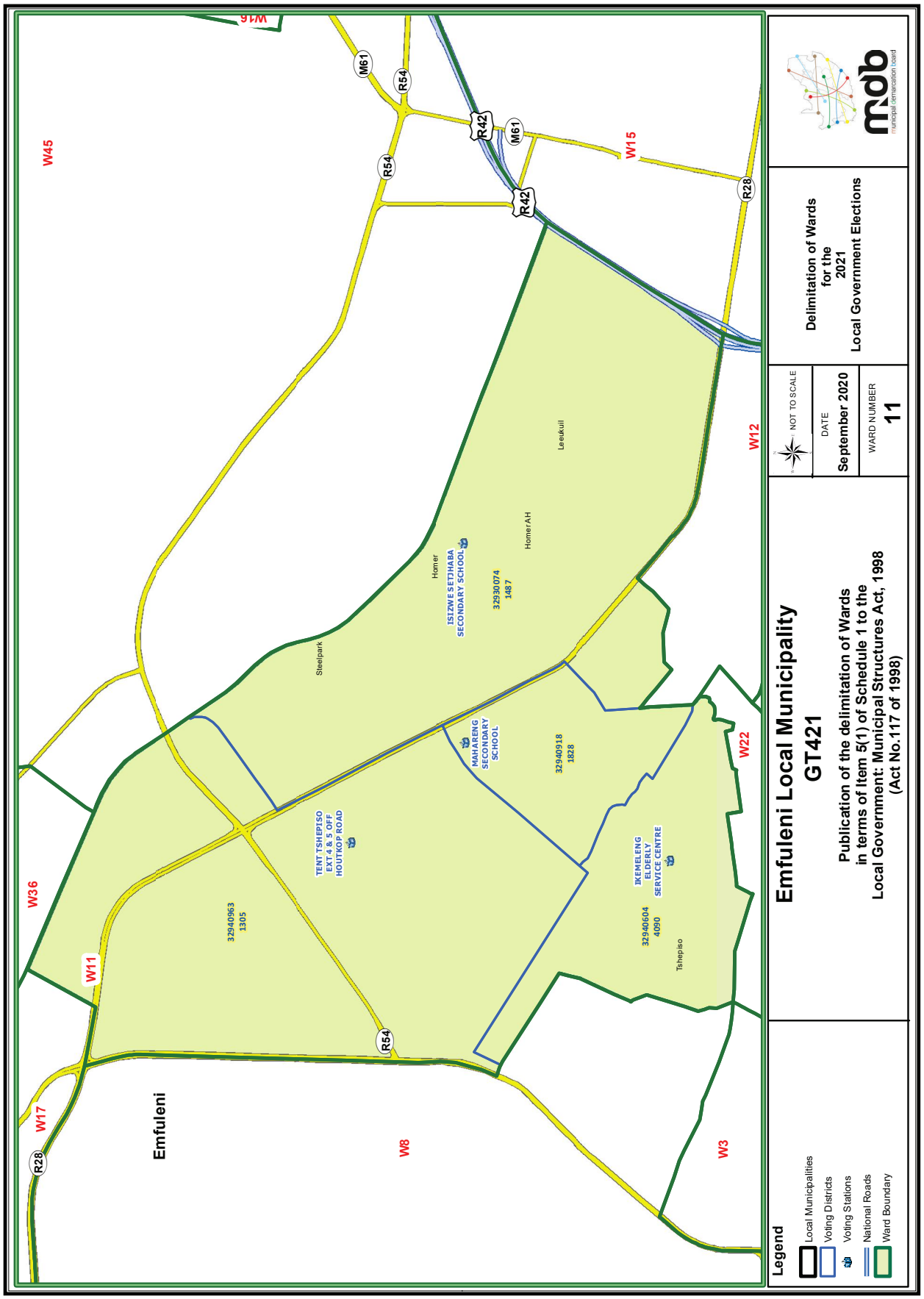
Emfuleni Local Municipality
GT421
Publication of the delimitation of Wards
in terms of Item 5(1) of Schedule 1 to the
Local Government: Municipal Structures Act, 1998
(Act No.117 of 1998)
Delimitation of Wards
for the
2021
Local Government Elections
NOT TO SCALE
DATE
September 2020
WARD NUMBER
11
Legend
Local Municipalities
Voting Districts
Voting Stations
National Roads
Ward Boundary
Emfuleni
W45
W36
W11
W17
W8
W3
W22
W12
W15
W16
R28
R54
R42
M61
Steelpark
Homer
Homer AH
Leeukuil
Tshepiso
ISIZWE SETJHABA SECONDARY SCHOOL
32930074
1487
MAHARENG SECONDARY SCHOOL
32940918
1828
TENT TSHEPISO EXT 4 & 5 OFF HOUTKOP ROAD
32940963
1305
IKEMELENG ELDERLY SERVICE CENTRE
32940604
4090

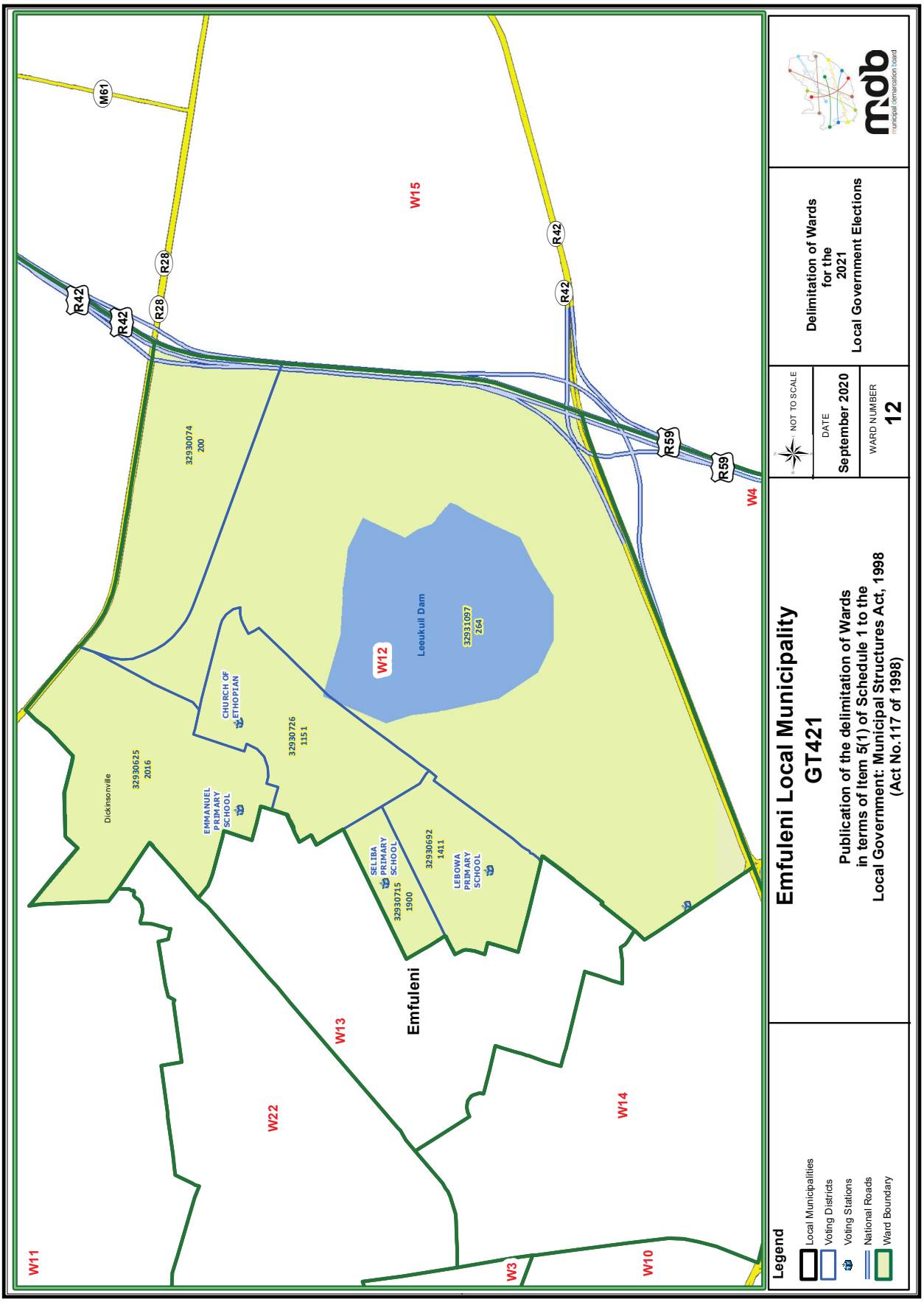
Emfuleni Local Municipality
GT421
Publication of the delimitation of Wards in terms of Item 5(1) of Schedule 1 to the Local Government: Municipal Structures Act, 1998 (Act No.117 of 1998)
NOT TO SCALE
DATE
September 2020
WARD NUMBER
12
Delimitation of Wards for the 2021 Local Government Elections
mdb
municipal demarcation board
Legend
Local Municipalities
Voting Districts
Voting Stations
National Roads
Ward Boundary
Emfuleni
W11
W22
W13
W14
W10
W3
W4
W12
W15
Leeukuil Dam
32931097
264
32930074
200
32930726
1151
32930625
2016
32930692
1411
32930715
1900
Dickinsonville
CHURCH OF ETHOPIAN
EMMANUEL PRIMARY SCHOOL
SELIBA PRIMARY SCHOOL
LEBOWA PRIMARY SCHOOL
M61
R28
R42
R59

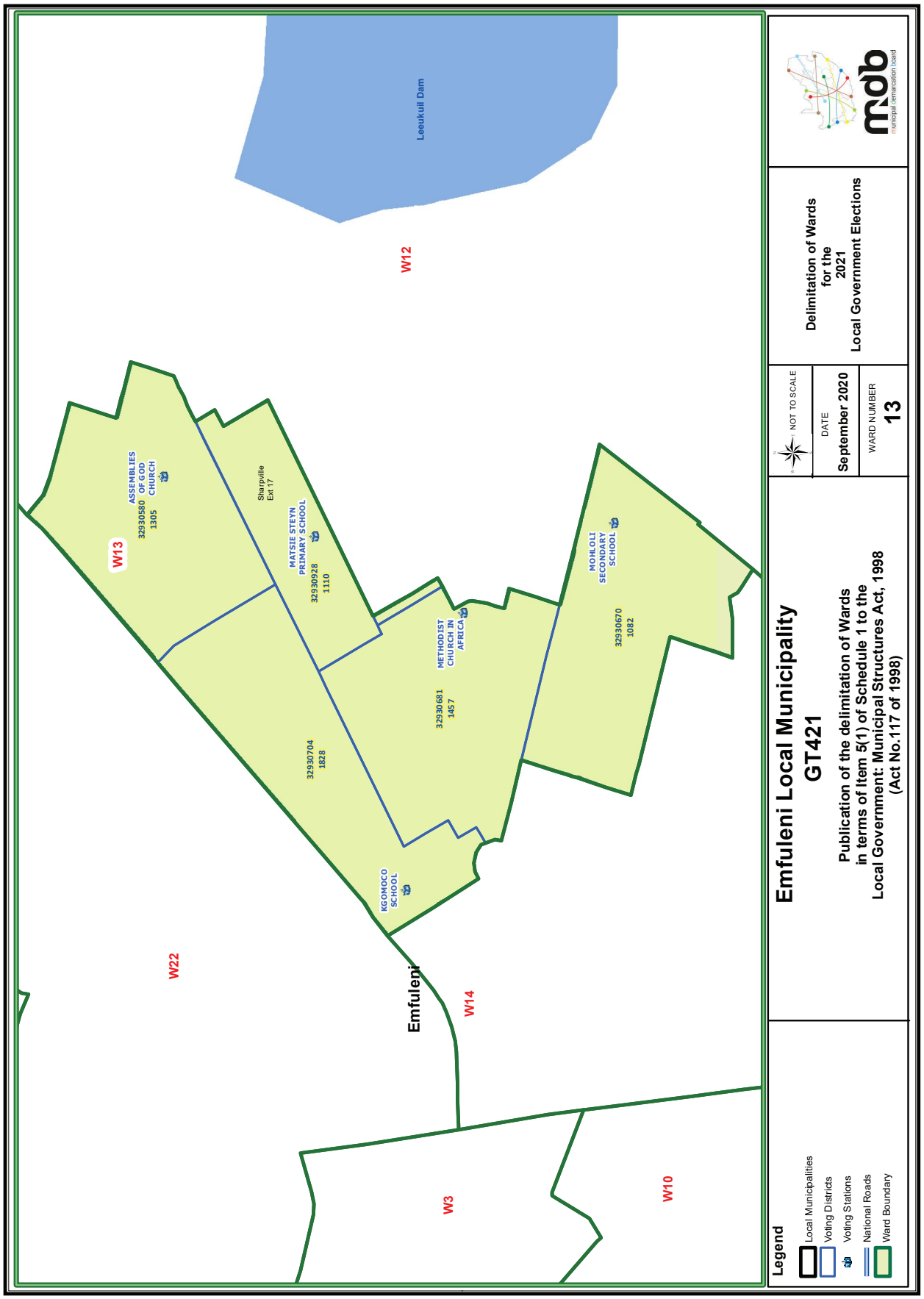
Leeukuil Dam
W12
W13
ASSEMBLIES OF GOD CHURCH
32930580
1305
Sharpville Ext 17
MATSIE STEYN PRIMARY SCHOOL
32930928
1110
METHODIST CHURCH IN AFRICA
32930681
1457
MOHLOLI SECONDARY SCHOOL
32930670
1092
32930704
1828
KGOMOCO SCHOOL
W22
Emfuleni
W14
W3
W10
Legend
Local Municipalities
Voting Districts
Voting Stations
National Roads
Ward Boundary
Emfuleni Local Municipality
GT421
Publication of the delimitation of Wards
in terms of Item 5(1) of Schedule 1 to the
Local Government: Municipal Structures Act, 1998
(Act No.117 of 1998)
NOT TO SCALE
DATE
September 2020
WARD NUMBER
13
Delimitation of Wards
for the
2021
Local Government Elections
municipal demarcation board

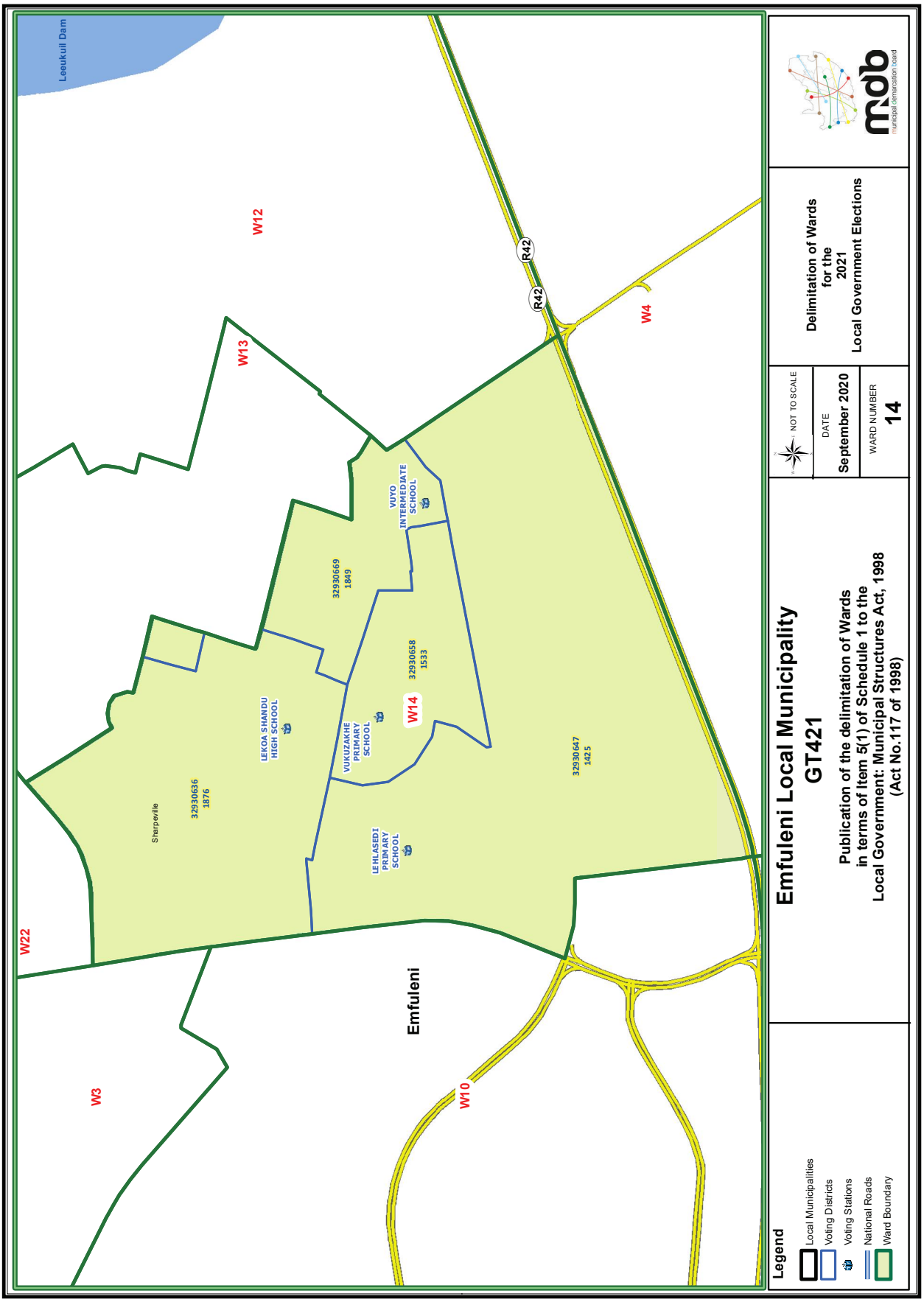
Leeukuil Dam
W12
W13
W4
W22
W3
W10
W14
R42
R42
Emfuleni
Sharpeville
3293063 6 1876
LEKOA SHANDU HIGH SCHOOL
VUKUZAKHE PRIMARY SCHOOL
LEHLASEDI PRIMARY SCHOOL
3293066 9 1849
VUYO INTERMEDIATE SCHOOL
3293065 8 1533
3293064 7 142 5
Legend
Local Municipalities
Voting Districts
Voting Stations
National Roads
Ward Boundary
Emfuleni Local Municipality
GT421
Publication of the delimitation of Wards in terms of Item 5(1) of Schedule 1 to the Local Government: Municipal Structures Act, 1998 (Act No.117 of 1998)
NOT TO SCALE
DATE
September 2020
WARD NUMBER
14
Delimitation of Wards for the 2021 Local Government Elections
mdb
municipal demarcation board

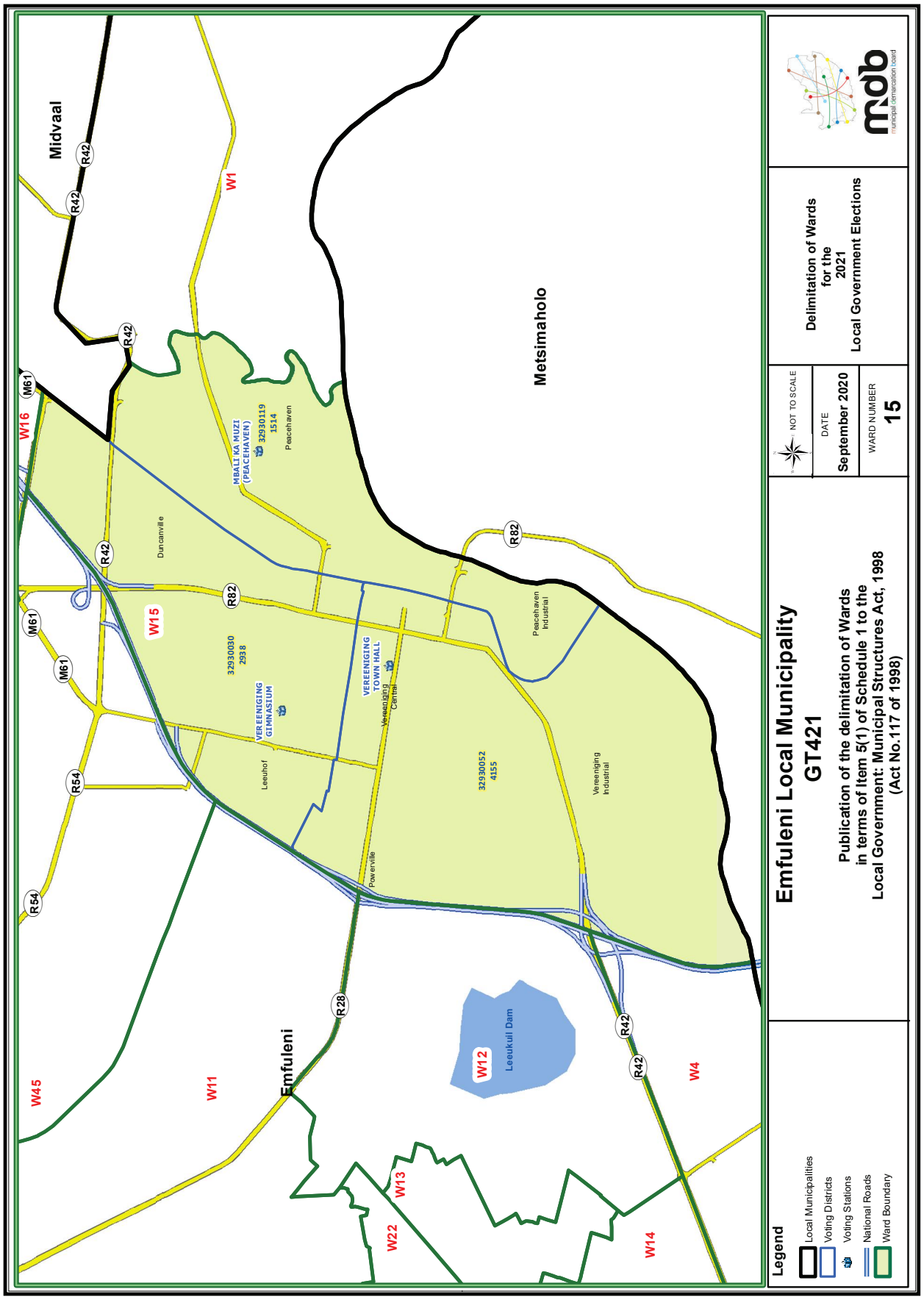
Midvaal
Metsimaholo
Emfuleni
W1
W4
W11
W12
W13
W14
W15
W16
W22
W45
R42
R82
R54
R28
M61
Duncanville
Peacehaven
Peacehaven Industrial
Vereeniging Industrial
Vereeniging Central
Powerville
Leeuhof
MBALI KA MUZI (PEACEHAVEN)
32930119
1514
VEREENIGING TOWN HALL
32930030
2938
VEREENIGING GIMNASIUM
32930052
4155
Leeukuil Dam
Legend
Local Municipalities
Voting Districts
Voting Stations
National Roads
Ward Boundary
Emfuleni Local Municipality
GT421
Publication of the delimitation of Wards in terms of Item 5(1) of Schedule 1 to the Local Government: Municipal Structures Act, 1998 (Act No.117 of 1998)
NOT TO SCALE
DATE
September 2020
WARD NUMBER
15
Delimitation of Wards for the 2021 Local Government Elections
municipal demarcation board

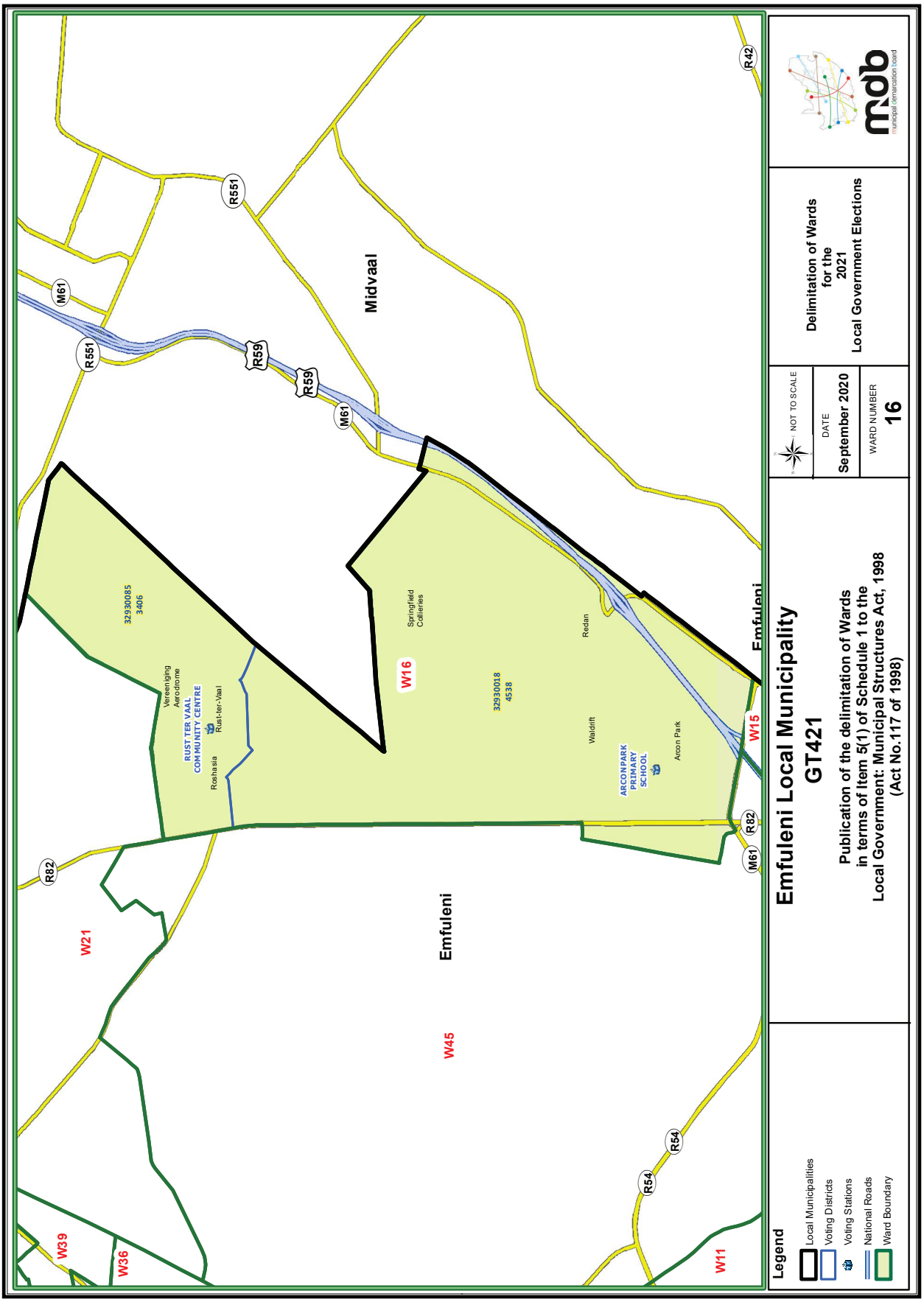
Emfuleni Local Municipality
GT421
Publication of the delimitation of Wards
in terms of Item 5(1) of Schedule 1 to the
Local Government: Municipal Structures Act, 1998
(Act No.117 of 1998)
Delimitation of Wards
for the
2021
Local Government Elections
NOT TO SCALE
DATE
September 2020
WARD NUMBER
16
Legend
Local Municipalities
Voting Districts
Voting Stations
National Roads
Ward Boundary
Midvaal
Emfuleni
W16
W15
W21
W45
W39
W36
W11
32930085
3406
32930018
4538
Springfield
Collieries
Redan
Waldrift
Arcon Park
Vereeniging
Aerodrome
RUST TER VAAL
COMMUNITY CENTRE
Rust-ter-Vaal
Roshasia
ARCONPARK
PRIMARY
SCHOOL
R42
R551
R59
M61
R82
R54

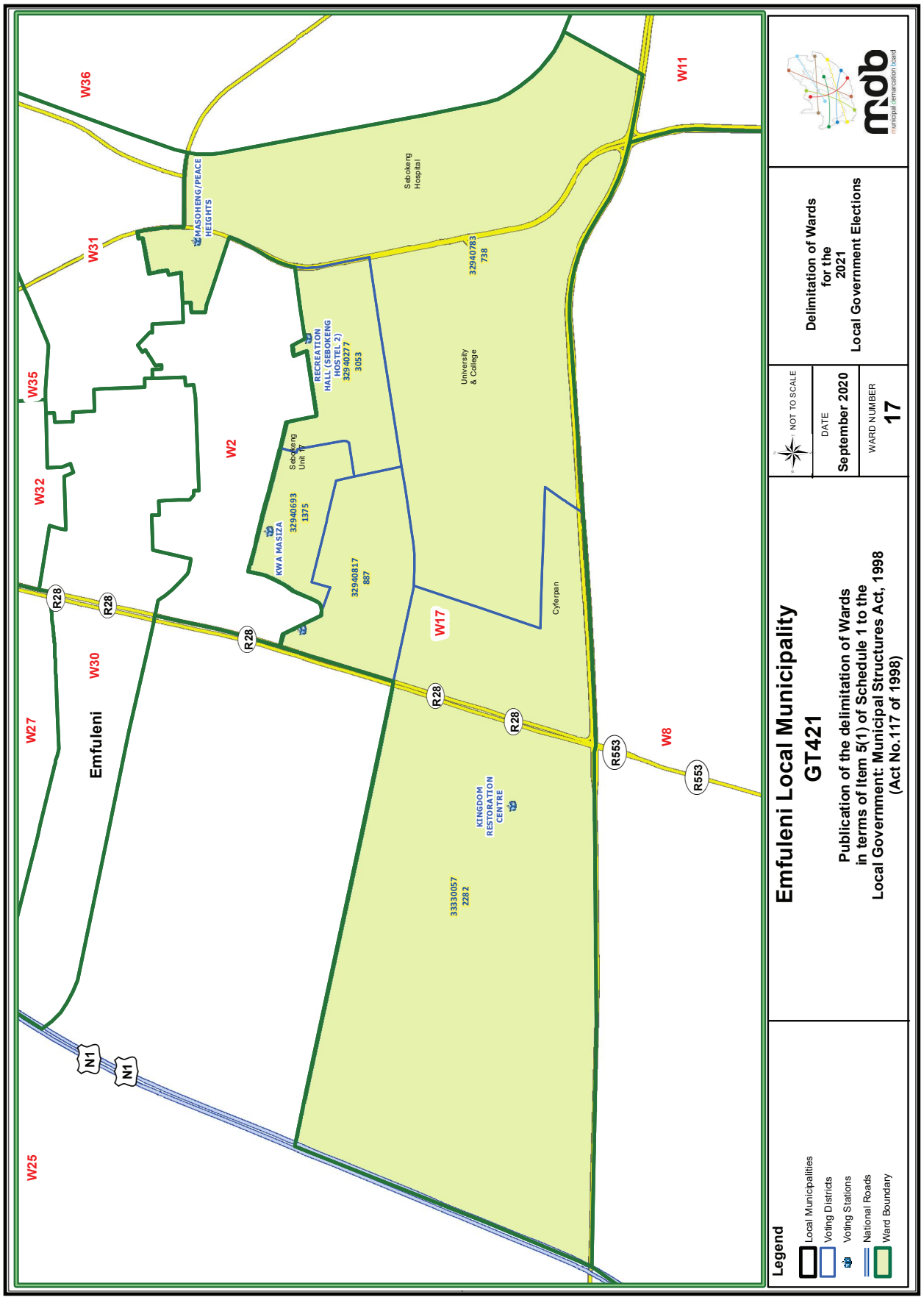
Emfuleni Local Municipality
GT421
Publication of the delimitation of Wards in terms of Item 5(1) of Schedule 1 to the Local Government: Municipal Structures Act, 1998 (Act No.117 of 1998)
NOT TO SCALE
DATE
September 2020
WARD NUMBER
17
Delimitation of Wards for the 2021 Local Government Elections
municipal demarcation board
Legend
Local Municipalities
Voting Districts
Voting Stations
National Roads
Ward Boundary
Emfuleni
W25
W27
W30
W32
W35
W36
W31
W2
W17
W8
W11
N1
R28
R553
MASOHENG/PEACE HEIGHTS
Sebokeng Hospital
RECREATION HALL (SEBOKENG HOSTEL 2)
32940277
3053
32940783
738
University & College
Sebokeng Unit 17
KWA MASIZA
32940693
1375
32940817
887
Cyferpan
KINGDOM RESTORATION CENTRE
33330057
2282

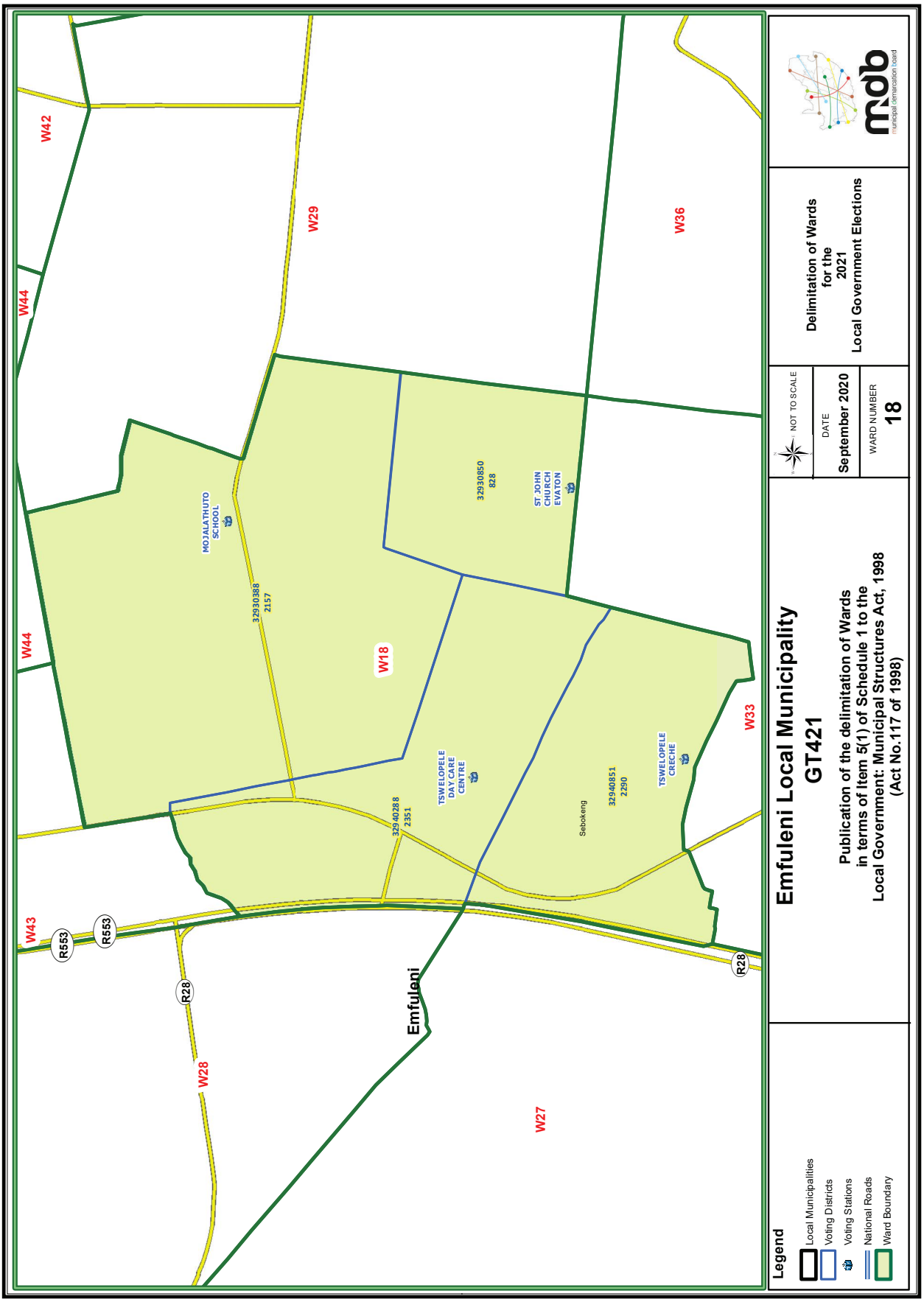
W42
W44
W29
W36
W44
W18
W33
W43
R553
R553
R28
R28
W28
W27
Emfuleni
MOJALATHUTO SCHOOL
32930388 2157
32930850 828
ST JOHN CHURCH EVATON
TSWELOPELE DAY CARE CENTRE
32940288 2351
Sebokeng
32940851 2290
TSWELOPELE CRECHE
Emfuleni Local Municipality
GT421
Publication of the delimitation of Wards in terms of Item 5(1) of Schedule 1 to the Local Government: Municipal Structures Act, 1998 (Act No.117 of 1998)
NOT TO SCALE
DATE
September 2020
WARD NUMBER
18
Delimitation of Wards for the 2021 Local Government Elections
Legend
Local Municipalities
Voting Districts
Voting Stations
National Roads
Ward Boundary

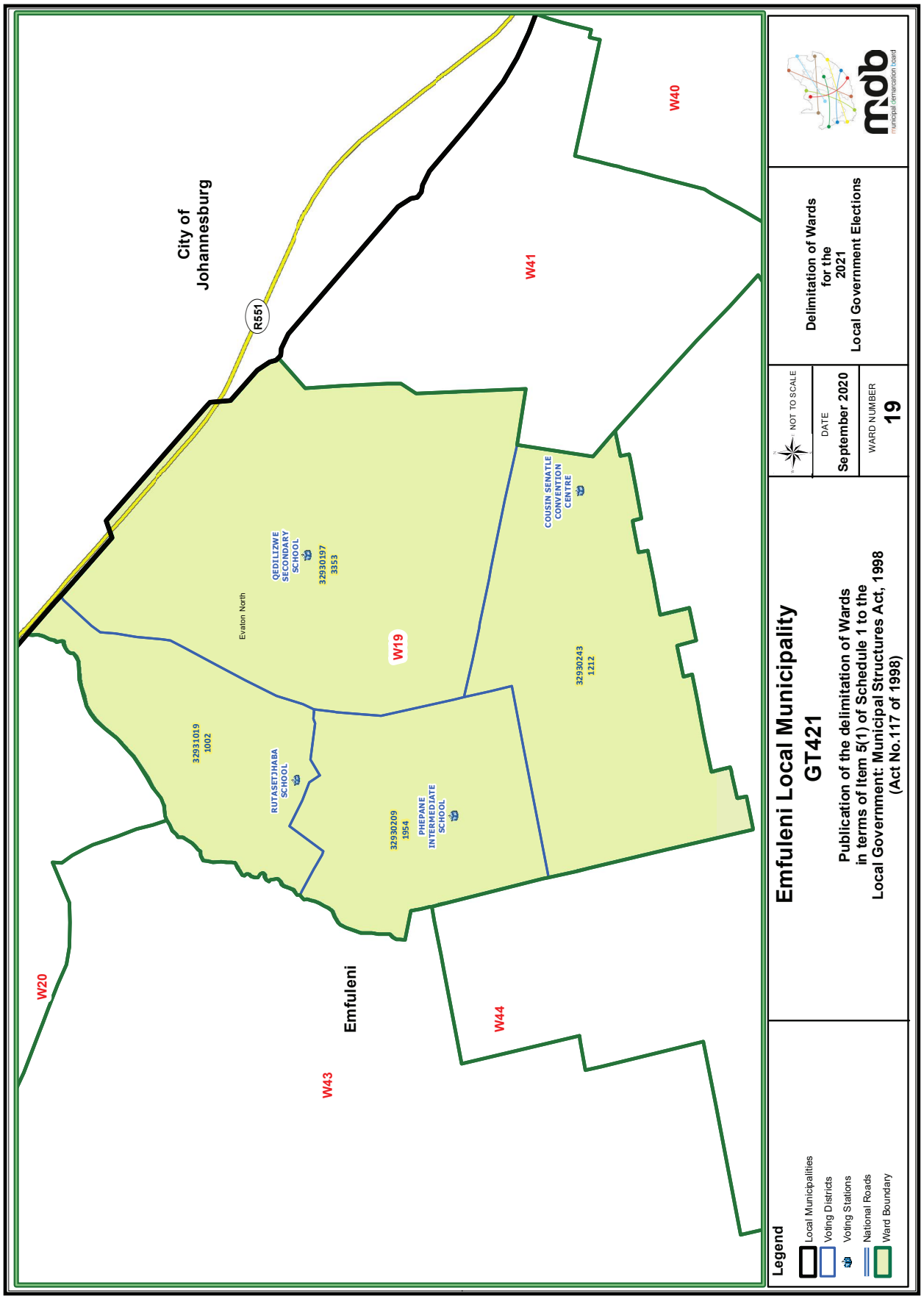
City of Johannesburg
R551
W40
W41
W19
W20
W43
W44
Emfuleni
Evaton North
QEDILIZWE SECONDARY SCHOOL
32930197
3353
COUSIN SENATLE CONVENTION CENTRE
32930243
1212
RUTASETJHABA SCHOOL
32931019
1002
PHEPANE INTERMEDIATE SCHOOL
32930209
1954
Legend
Local Municipalities
Voting Districts
Voting Stations
National Roads
Ward Boundary
Emfuleni Local Municipality
GT421
Publication of the delimitation of Wards in terms of Item 5(1) of Schedule 1 to the Local Government: Municipal Structures Act, 1998 (Act No.117 of 1998)
NOT TO SCALE
DATE
September 2020
WARD NUMBER
19
Delimitation of Wards for the 2021 Local Government Elections
mdb
municipal demarcation board

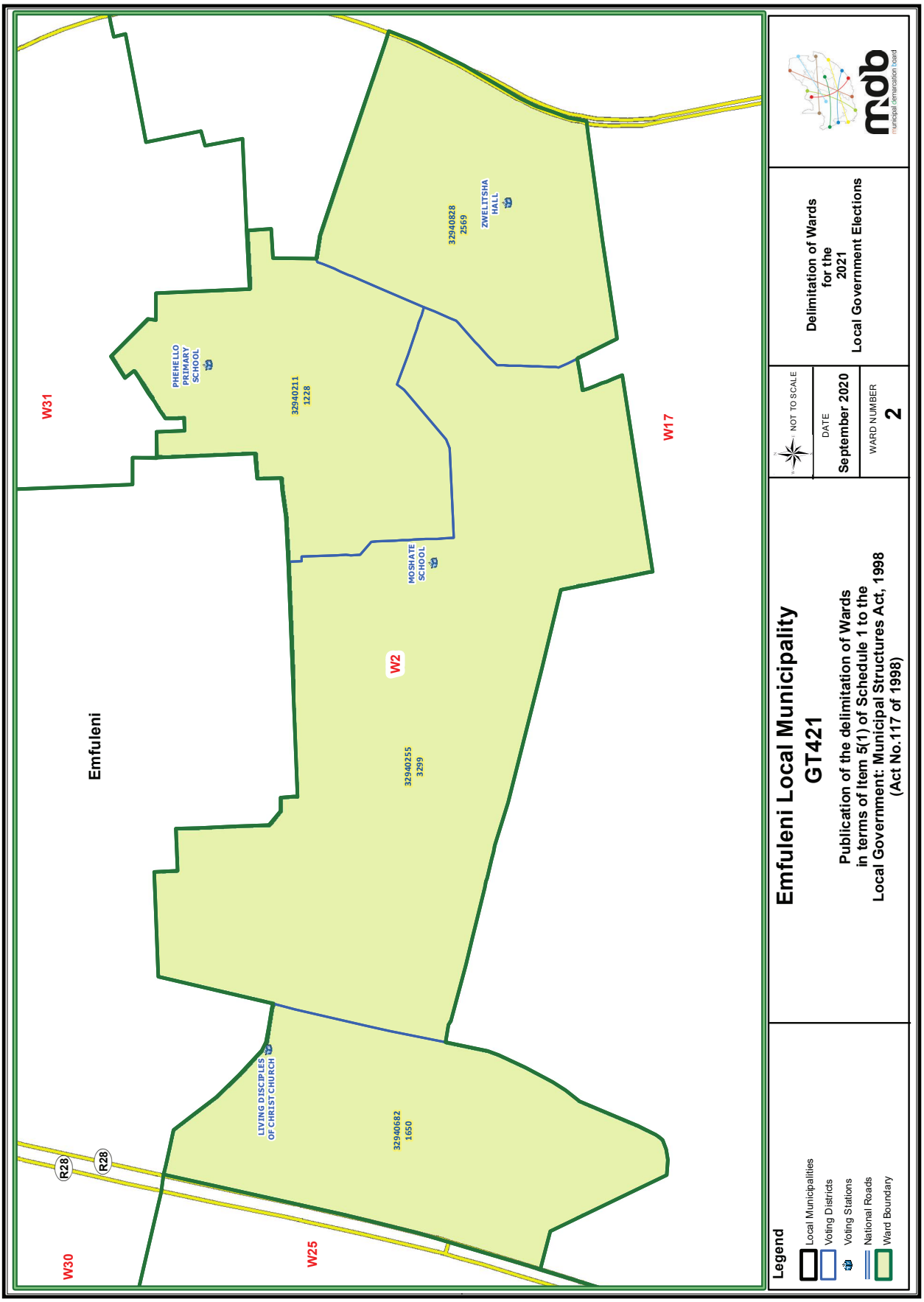
Emfuleni
W31
W17
W2
W25
W30
PHENELLO PRIMARY SCHOOL
32940211 1228
32940828 2569
ZWELITSHA HALL
MOSHATE SCHOOL
32940255 3299
LIVING DISCIPLES OF CHRIST CHURCH
32940682 1650
R28
R28
Legend
Local Municipalities
Voting Districts
Voting Stations
National Roads
Ward Boundary
Emfuleni Local Municipality
GT421
Publication of the delimitation of Wards in terms of Item 5(1) of Schedule 1 to the Local Government: Municipal Structures Act, 1998 (Act No.117 of 1998)
NOT TO SCALE
DATE
September 2020
WARD NUMBER
2
Delimitation of Wards for the 2021 Local Government Elections
municipal demarcation board

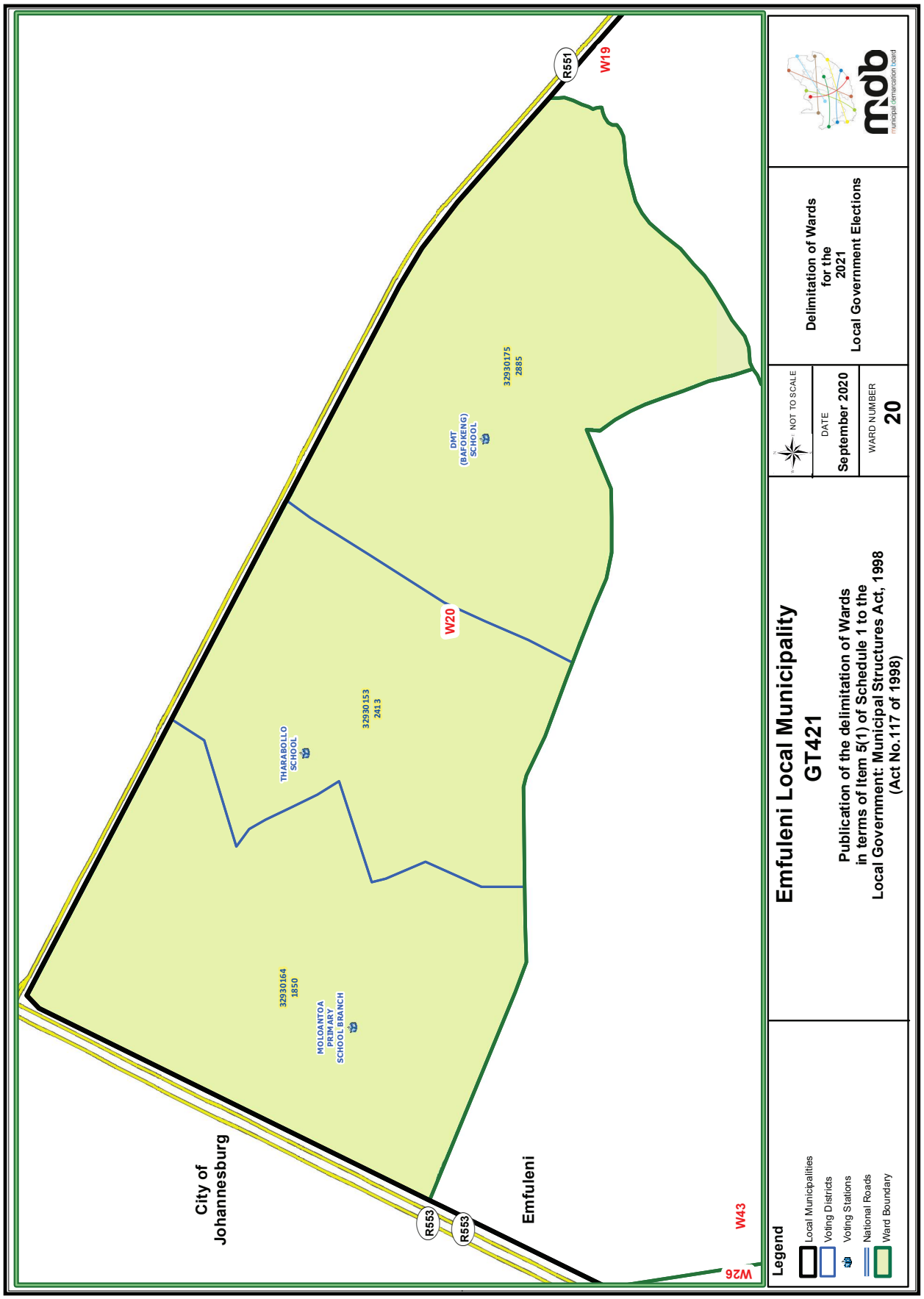
Emfuleni Local Municipality
GT421
Publication of the delimitation of Wards in terms of Item 5(1) of Schedule 1 to the Local Government: Municipal Structures Act, 1998 (Act No.117 of 1998)
NOT TO SCALE
DATE
September 2020
WARD NUMBER
20
Delimitation of Wards for the 2021 Local Government Elections
mdb
municipal demarcation board
Legend
Local Municipalities
Voting Districts
Voting Stations
National Roads
Ward Boundary
City of Johannesburg
Emfuleni
R553
R553
R551
W19
W20
W26
W43
32930164 1850
MOLOANTOA PRIMARY SCHOOL BRANCH
32930153 2413
THARABOLLO SCHOOL
32930175 2885
DMT (BAFOKENG) SCHOOL

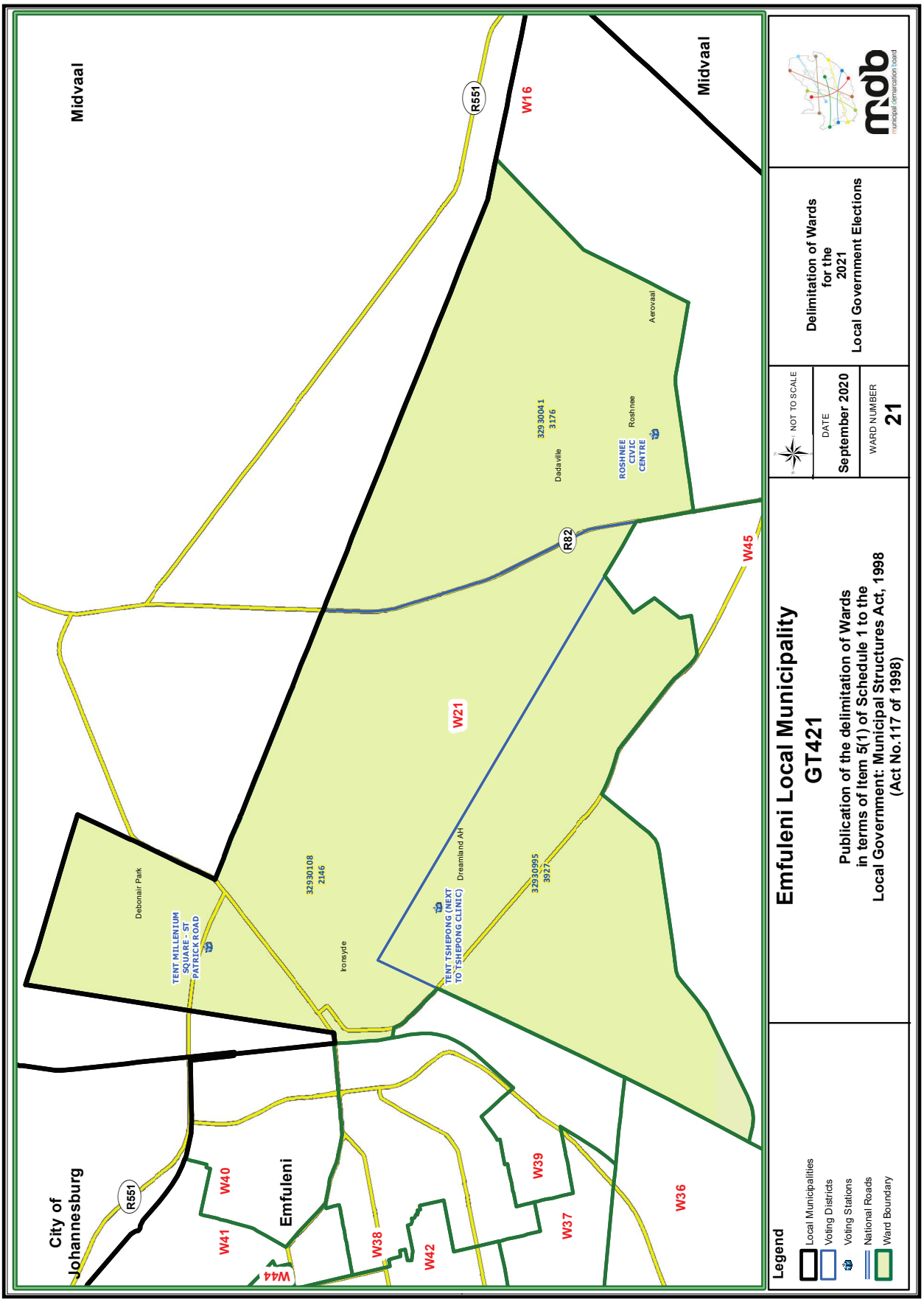
Midvaal
Midvaal
City of Johannesburg
Emfuleni
R551
R82
W16
W21
W36
W37
W38
W39
W40
W41
W42
W44
W45
Debonair Park
TENT MILLENIUM SQUARE - ST PATRICK ROAD
32930108
2146
Ironsyde
TENT TSHEPONG (NEXT TO TSHEPONG CLINIC)
Dreamland AH
32930995
3927
32930041
3176
Dadaville
ROSHNEE CIVIC CENTRE
Roshnee
Aeroval
Legend
Local Municipalities
Voting Districts
Voting Stations
National Roads
Ward Boundary
Emfuleni Local Municipality
GT421
Publication of the delimitation of Wards in terms of Item 5(1) of Schedule 1 to the Local Government: Municipal Structures Act, 1998 (Act No.117 of 1998)
NOT TO SCALE
DATE
September 2020
WARD NUMBER
21
Delimitation of Wards for the 2021 Local Government Elections
mdb
municipal demarcation board

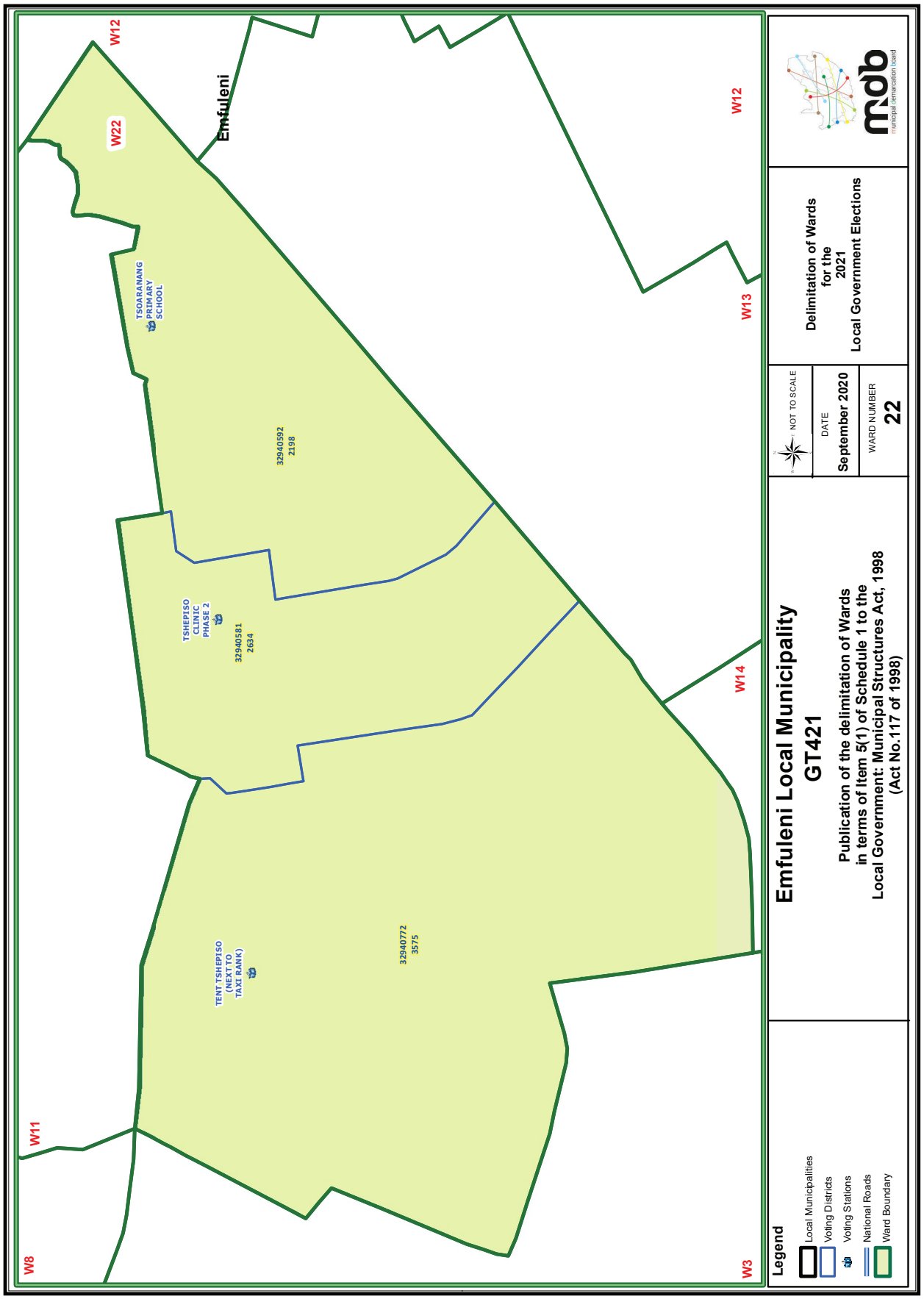
Emfuleni
W12
W22
W12
W13
W14
W11
W8
W3
TSOARANANG PRIMARY SCHOOL
TSHEPISO CLINIC PHASE 2
TENT TSHEPISO (NEXT TO TAXI RANK)
32940592 2198
32940581 2634
32940772 3575
Legend
Local Municipalities
Voting Districts
Voting Stations
National Roads
Ward Boundary
Emfuleni Local Municipality
GT421
Publication of the delimitation of Wards in terms of Item 5(1) of Schedule 1 to the Local Government: Municipal Structures Act, 1998 (Act No.117 of 1998)
NOT TO SCALE
DATE
September 2020
WARD NUMBER
22
Delimitation of Wards for the 2021 Local Government Elections
municipal demarcation board

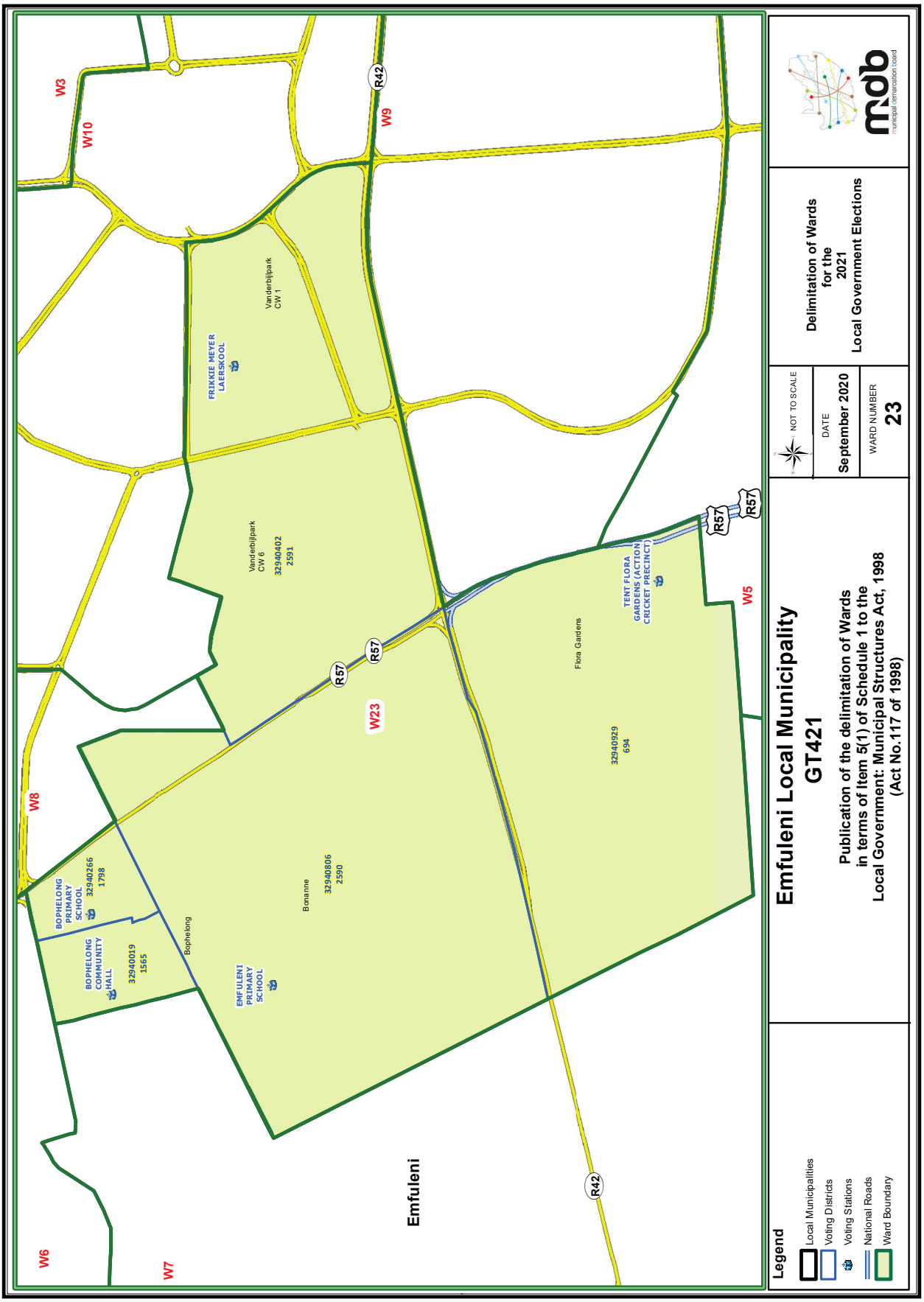
W3
W10
W9
R42
FRIKKIE MEYER LAERSKOOL
Vanderbijlpark CW 1
Vanderbijlpark CW 6
3294040 2591
W8
BOPHELONG PRIMARY SCHOOL
3294026 1798
BOPHELONG COMMUNITY HALL
3294001 1565
Bophelong
Bonanne
3294080 2590
EMFULENI PRIMARY SCHOOL
R57
W23
Flora Gardens
TENT FLORA GARDENS (ACTION CRICKET PRECINCT)
3294092 694
W5
Emfuleni
W6
W7
Legend
Local Municipalities
Voting Districts
Voting Stations
National Roads
Ward Boundary
Emfuleni Local Municipality
GT421
Publication of the delimitation of Wards in terms of Item 5(1) of Schedule 1 to the Local Government: Municipal Structures Act, 1998 (Act No.117 of 1998)
NOT TO SCALE
DATE
September 2020
WARD NUMBER
23
Delimitation of Wards for the 2021 Local Government Elections
municipal demarcation board

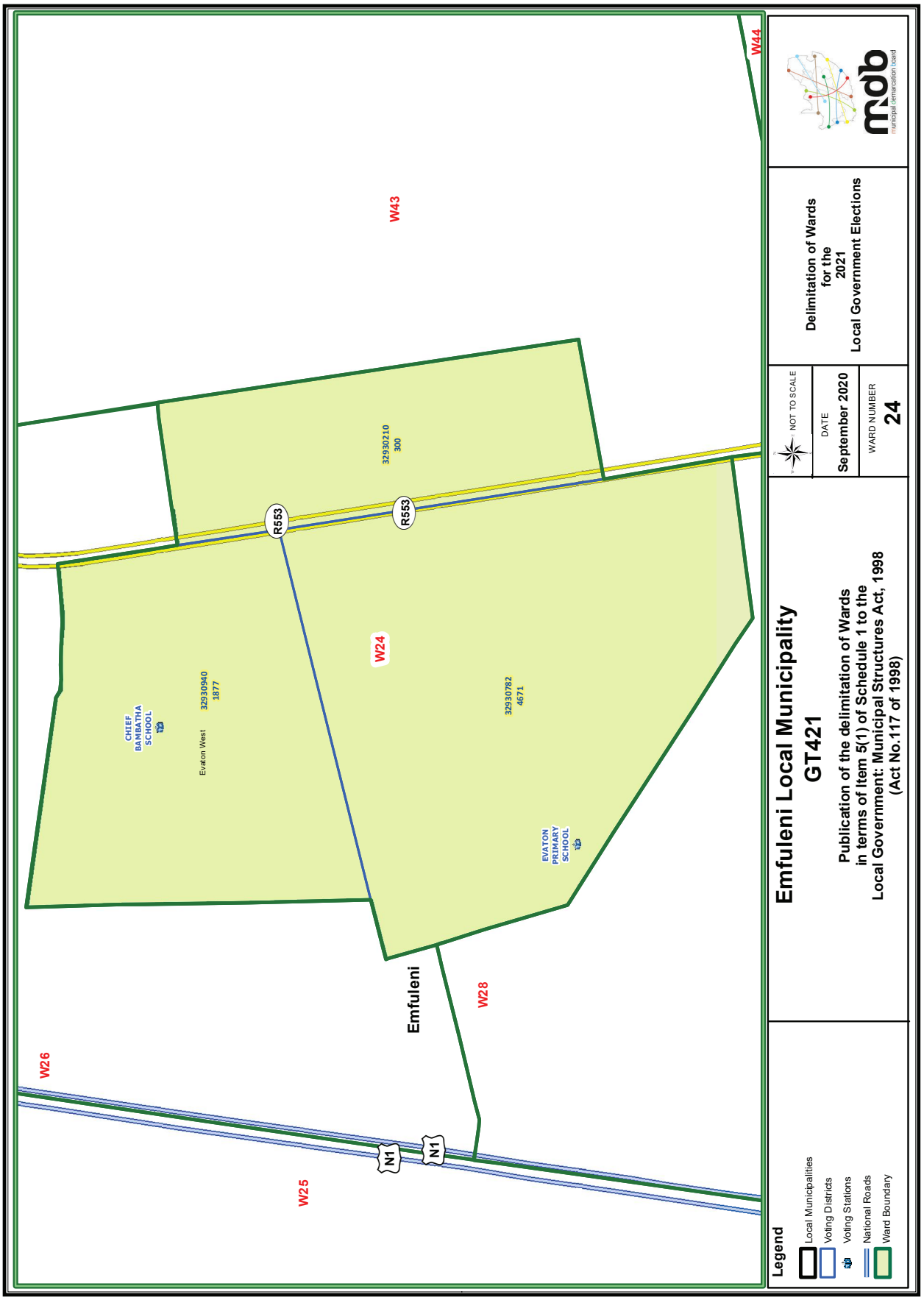
W44
W43
W24
W28
W26
W25
R553
R553
N1
N1
Emfuleni
32930210
300
32930940
1877
Evaton West
32930782
4671
CHIEF BAMBATHA SCHOOL
EVATON PRIMARY SCHOOL
Legend
Local Municipalities
Voting Districts
Voting Stations
National Roads
Ward Boundary
Emfuleni Local Municipality
GT421
Publication of the delimitation of Wards
in terms of Item 5(1) of Schedule 1 to the
Local Government: Municipal Structures Act, 1998
(Act No.117 of 1998)
NOT TO SCALE
DATE
September 2020
WARD NUMBER
24
Delimitation of Wards
for the
2021
Local Government Elections
municipal demarcation board

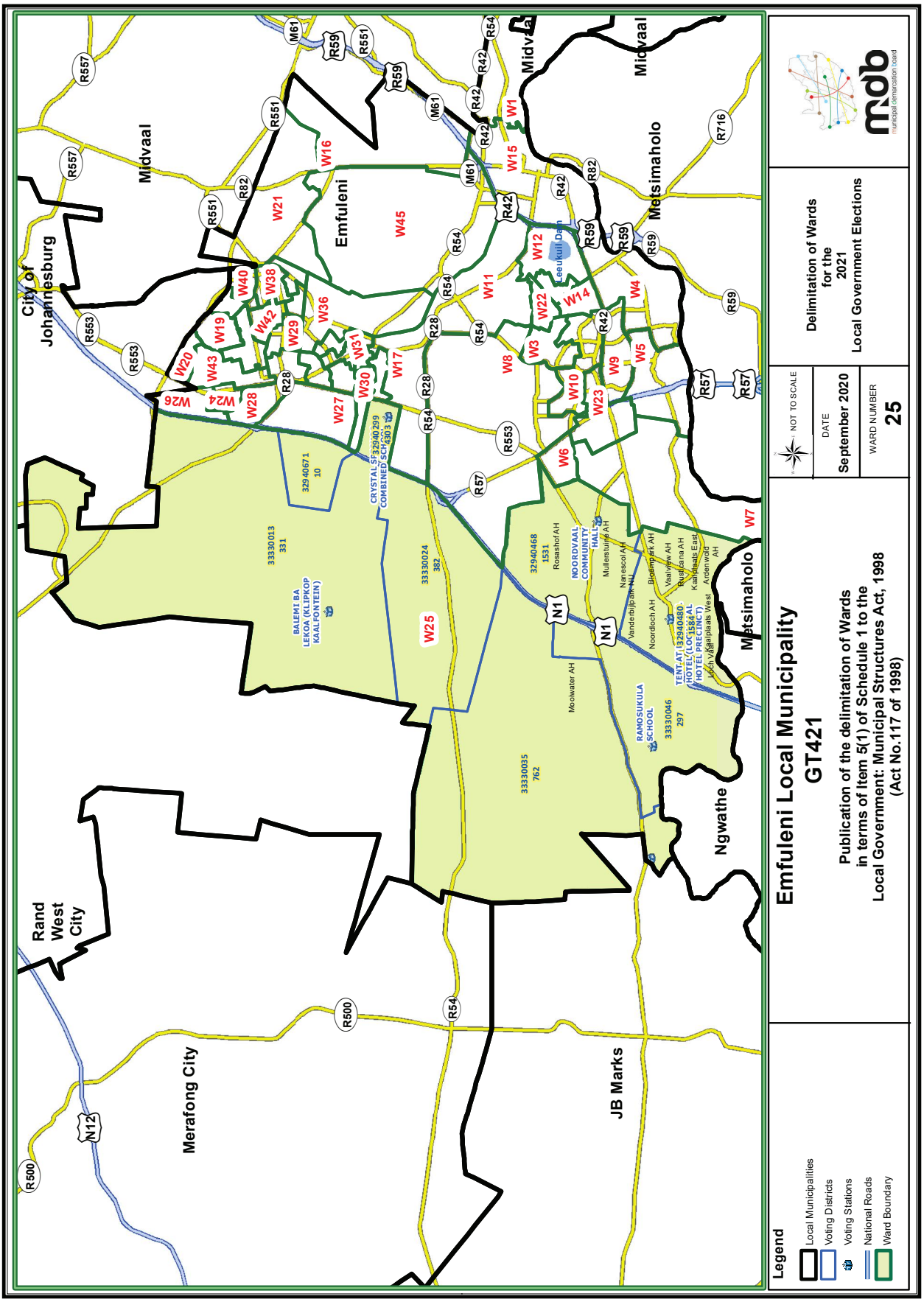
Emfuleni Local Municipality
GT421
Publication of the delimitation of Wards
in terms of Item 5(1) of Schedule 1 to the
Local Government: Municipal Structures Act, 1998
(Act No.117 of 1998)
Delimitation of Wards
for the
2021
Local Government Elections
NOT TO SCALE
DATE
September 2020
WARD NUMBER
25
Legend
Local Municipalities
Voting Districts
Voting Stations
National Roads
Ward Boundary
City of Johannesburg
Midvaal
Emfuleni
Metsimaholo
Rand West City
Merafong City
JB Marks
Ngwathe
Leeukuil Dam
BALEMI BA LEKOA (KLIPKOP KAALFONTEIN)
CRYSTAL SF COMBINED SCH
NOORDVAAL COMMUNITY HALL
RAMOSUKULA SCHOOL
TENT AT HOTEL (LOCHVAAL HOTEL PRECINCT)
Rosashof AH
Mullerstuine AH
Nanescol AH
Vanderbijlpark NU
Bloempark AH
Vaalview AH
Rusticana AH
Kaalplaats East
Ardenwold AH
Noordloch AH
Kaalplaats West
Loch Vaal
Mooiwater AH
3330013
331
3294067 1
10
3330024
382
32940468
1531
3330035
762
3330046
297
W1
W3
W4
W5
W6
W7
W8
W9
W10
W11
W12
W14
W15
W16
W17
W19
W20
W21
W22
W23
W24
W25
W26
W27
W28
W29
W30
W31
W36
W38
W40
W42
W43
W45
N1
N12
R500
R551
R553
R557
R82
R28
R54
R57
R59
R42
R716
M61

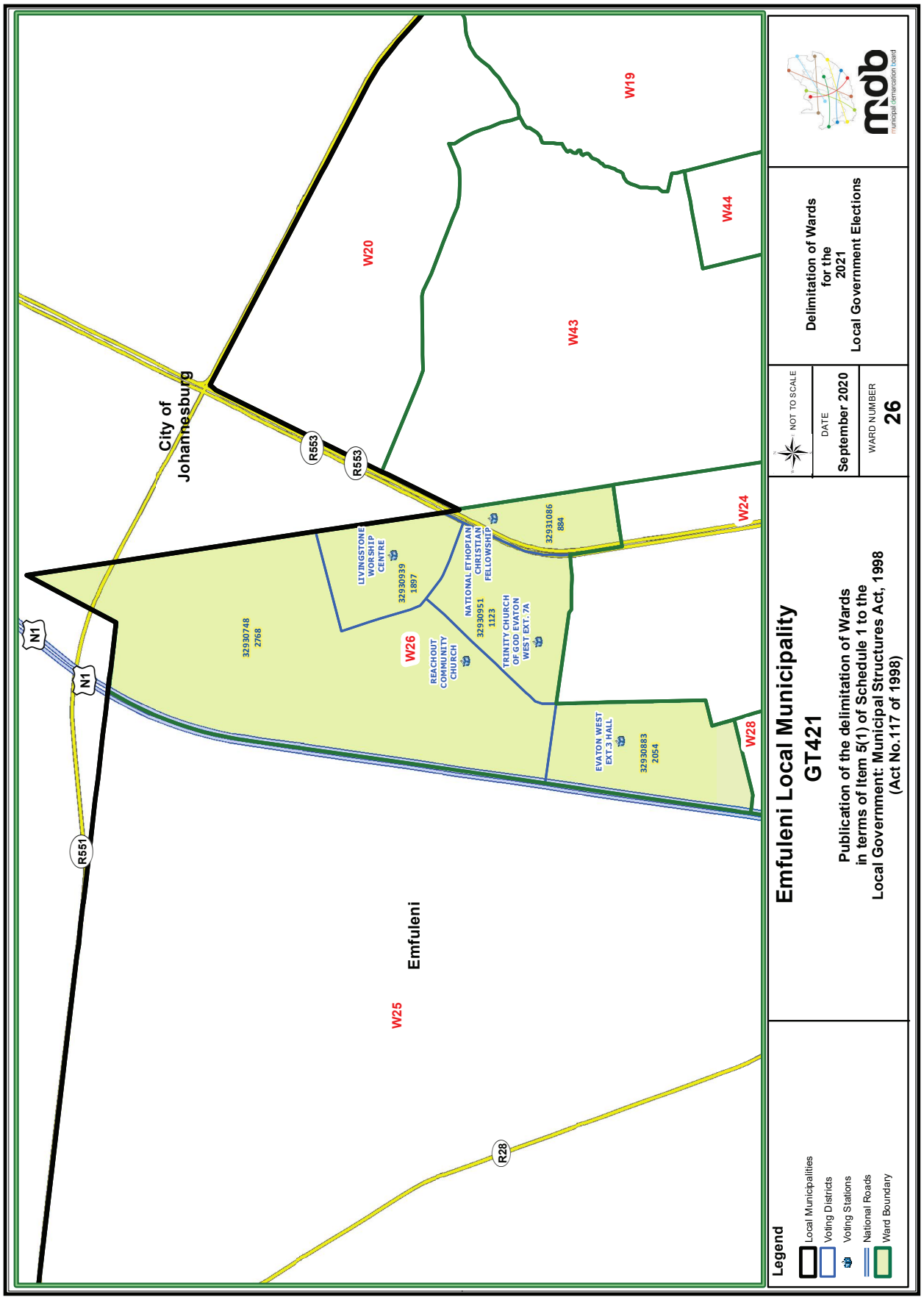
Emfuleni Local Municipality
GT421
Publication of the delimitation of Wards in terms of Item 5(1) of Schedule 1 to the Local Government: Municipal Structures Act, 1998 (Act No.117 of 1998)
Delimitation of Wards for the 2021 Local Government Elections
NOT TO SCALE
DATE
September 2020
WARD NUMBER
26
Legend
Local Municipalities
Voting Districts
Voting Stations
National Roads
Ward Boundary
City of Johannesburg
Emfuleni
W19
W20
W43
W44
W24
W26
W28
W25
R553
N1
R551
R28
LIVINGSTONE WORSHIP CENTRE
32930939
1897
NATIONAL ETHIOPIAN CHRISTIAN FELLOWSHIP
32930951
1123
TRINITY CHURCH OF GOD EVATON WEST EXT. 7A
REACHOUT COMMUNITY CHURCH
32930748
2768
32931086
884
EVATON WEST EXT 3 HALL
32930883
2054

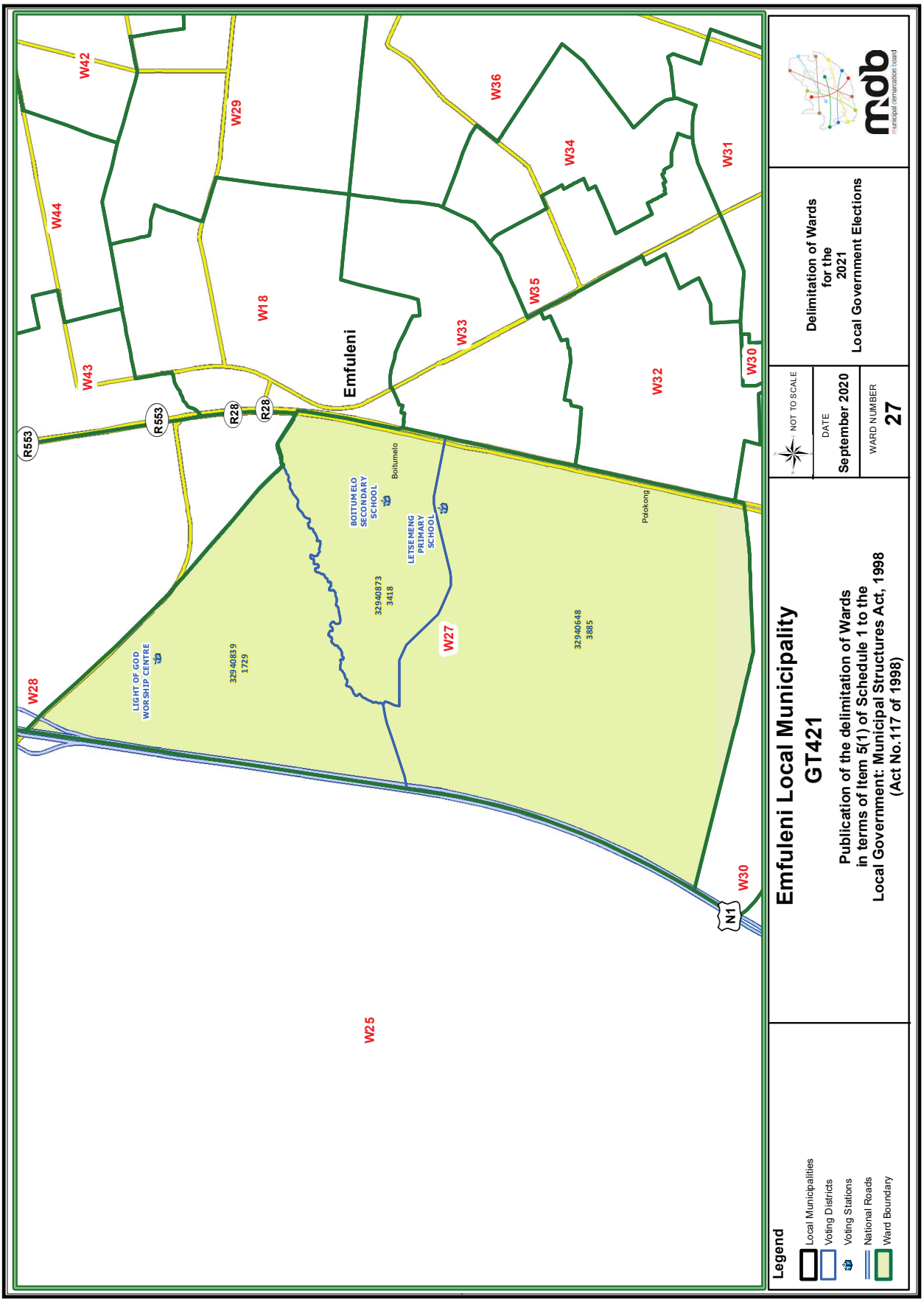
Emfuleni Local Municipality
GT421
Publication of the delimitation of Wards in terms of Item 5(1) of Schedule 1 to the Local Government: Municipal Structures Act, 1998 (Act No.117 of 1998)
NOT TO SCALE
DATE
September 2020
WARD NUMBER
27
Delimitation of Wards for the 2021 Local Government Elections
mdb
municipal demarcation board
Legend
Local Municipalities
Voting Districts
Voting Stations
National Roads
Ward Boundary
Emfuleni
W18
W25
W27
W28
W29
W30
W31
W32
W33
W34
W35
W36
W42
W43
W44
R553
R28
N1
LIGHT OF GOD WORSHIP CENTRE
BOITUMELO SECONDARY SCHOOL
LETSEMENG PRIMARY SCHOOL
Boitumelo
Palokong
32940839 1729
32940873 3418
32940648 3885

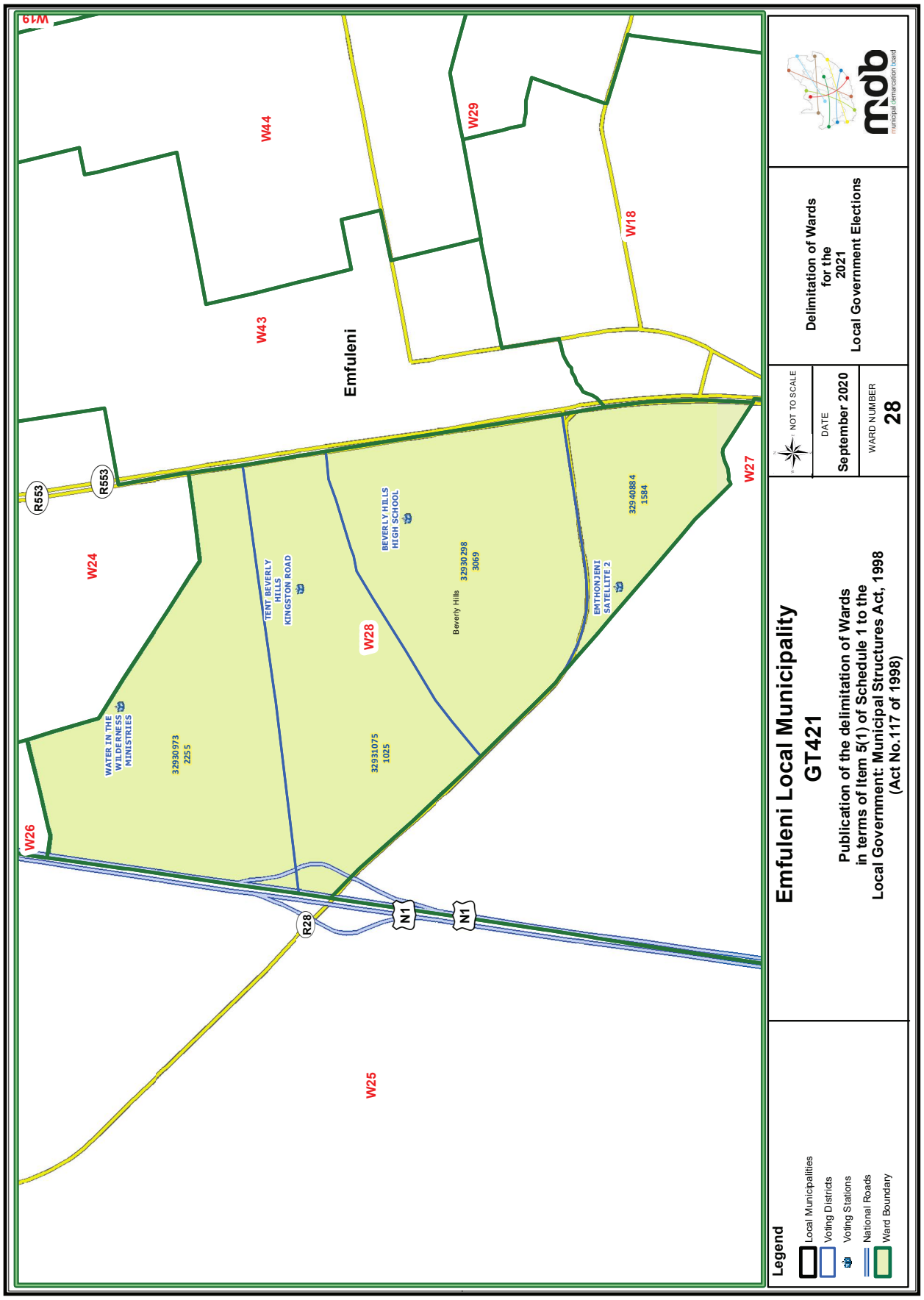
W19
W44
W29
W43
Emfuleni
W18
R553
R553
W24
W27
TENT BEVERLY HILLS KINGSTON ROAD
BEVERLY HILLS HIGH SCHOOL
Beverly Hills
32930298 3069
32940884 1584
EMTHONJENI SATELLITE 2
WATER IN THE WILDERNESS MINISTRIES
32930973 2255
32931075 1025
W28
W26
R28
N1
N1
W25
Legend
Local Municipalities
Voting Districts
Voting Stations
National Roads
Ward Boundary
Emfuleni Local Municipality
GT421
Publication of the delimitation of Wards in terms of Item 5(1) of Schedule 1 to the Local Government: Municipal Structures Act, 1998 (Act No.117 of 1998)
NOT TO SCALE
DATE
September 2020
WARD NUMBER
28
Delimitation of Wards for the 2021 Local Government Elections
municipal demarcation board

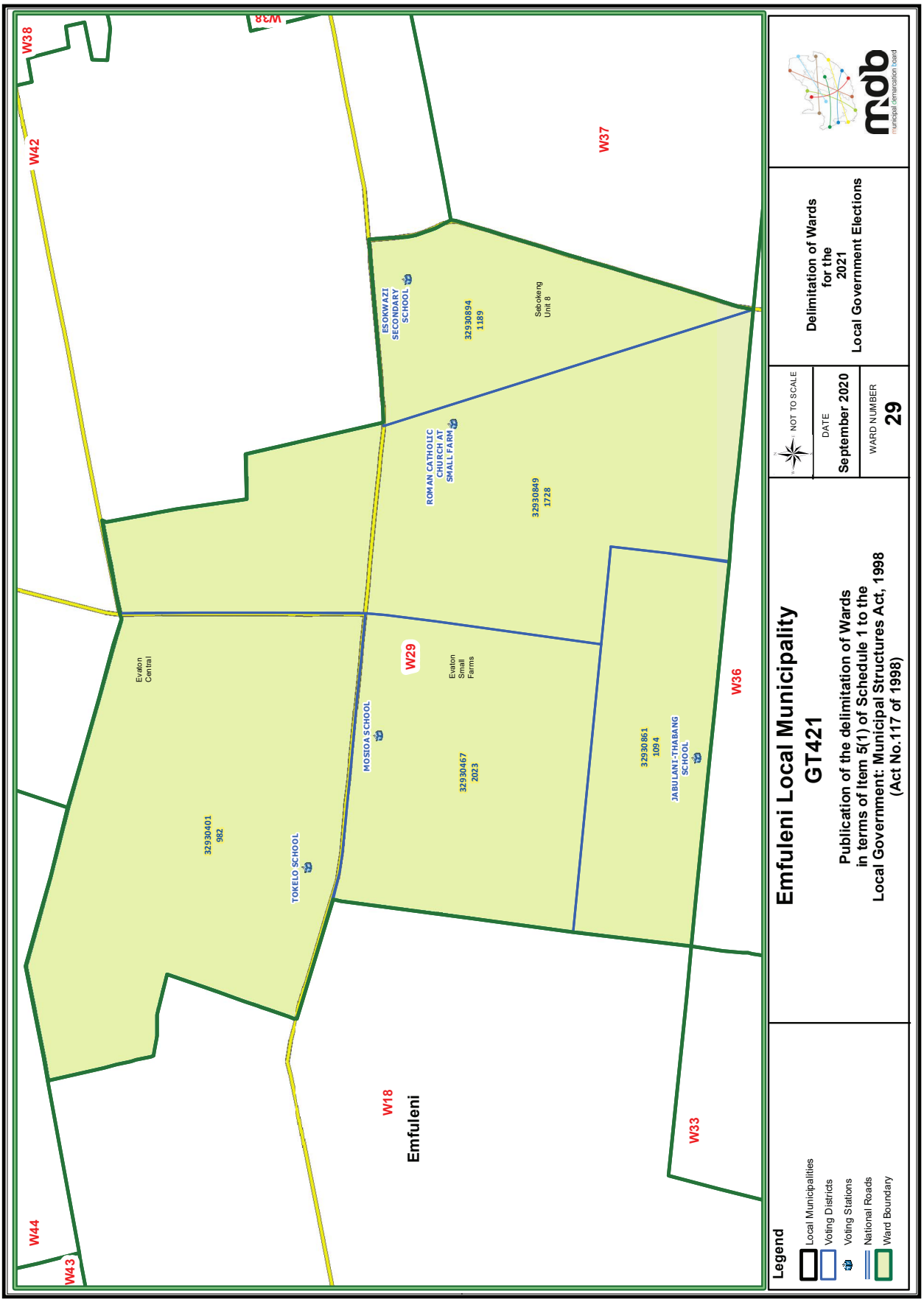
W38
W42
W37
W43
W44
W18
Emfuleni
W33
W36
W29
W38
ESOKWAZI SECONDARY SCHOOL
32930894
1189
Setokeng Unit 8
ROMAN CATHOLIC CHURCH AT SMALL FARM
32930849
1728
Evaton Central
32930401
982
TOKELO SCHOOL
MOSIOA SCHOOL
Evaton Small Farms
32930467
2023
32930861
1094
JABULANI-THABANG SCHOOL
Legend
Local Municipalities
Voting Districts
Voting Stations
National Roads
Ward Boundary
Emfuleni Local Municipality
GT421
Publication of the delimitation of Wards in terms of Item 5(1) of Schedule 1 to the Local Government: Municipal Structures Act, 1998 (Act No.117 of 1998)
NOT TO SCALE
DATE
September 2020
WARD NUMBER
29
Delimitation of Wards for the 2021 Local Government Elections
municipal demarcation board

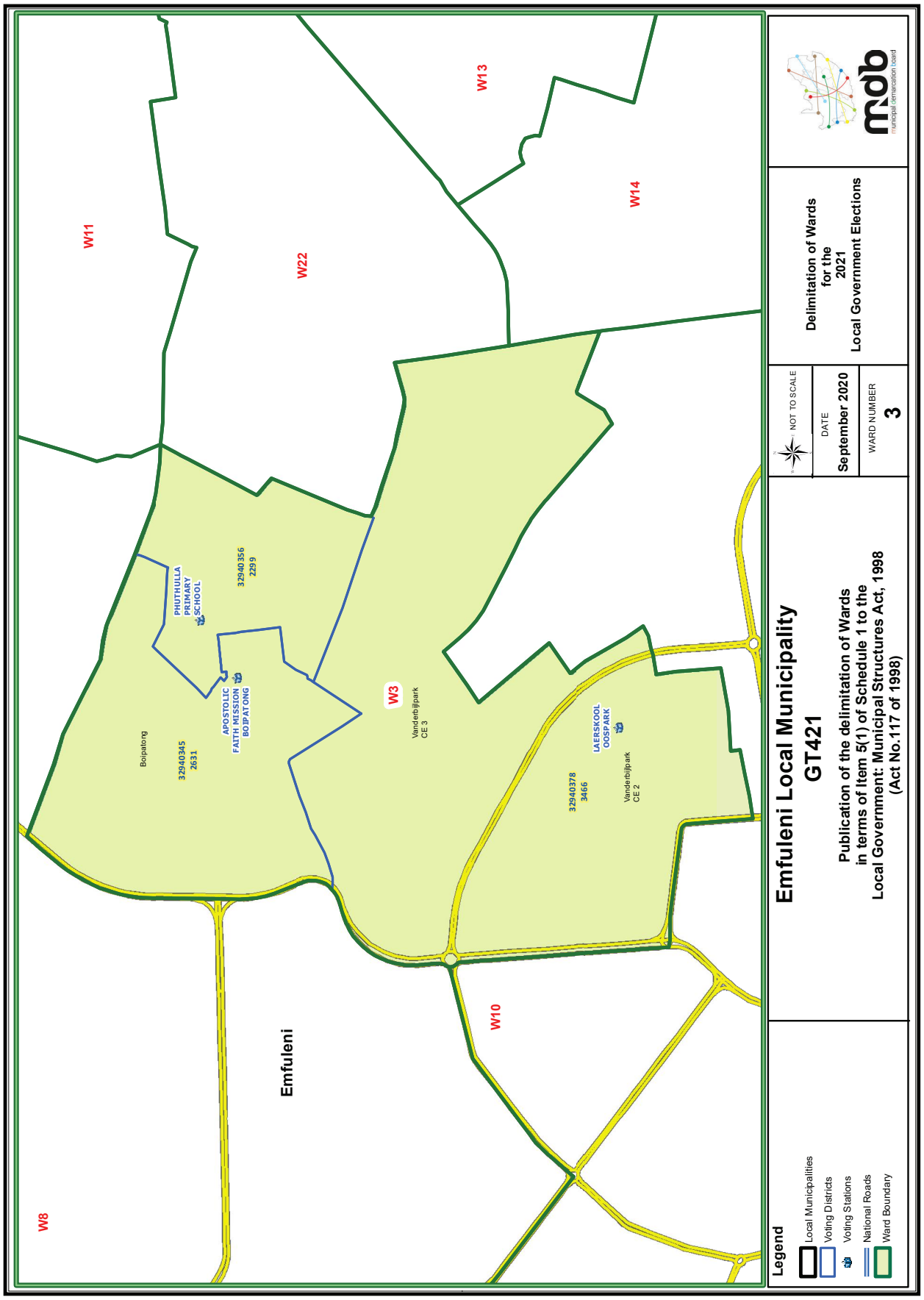
W11
W22
W13
W14
W3
W10
W8
Emfuleni
PHUTHULLA PRIMARY SCHOOL
32940356 2299
APOSTOLIC FAITH MISSION BOIPATONG
Boipatong
32940345 2631
Vanderbijlpark CE 3
LAERSKOOL OOSPARK
32940378 3466
Vanderbijlpark CE 2
Legend
Local Municipalities
Voting Districts
Voting Stations
National Roads
Ward Boundary
Emfuleni Local Municipality
GT421
Publication of the delimitation of Wards in terms of Item 5(1) of Schedule 1 to the Local Government: Municipal Structures Act, 1998 (Act No.117 of 1998)
NOT TO SCALE
DATE
September 2020
WARD NUMBER
3
Delimitation of Wards for the 2021 Local Government Elections
municipal demarcation board

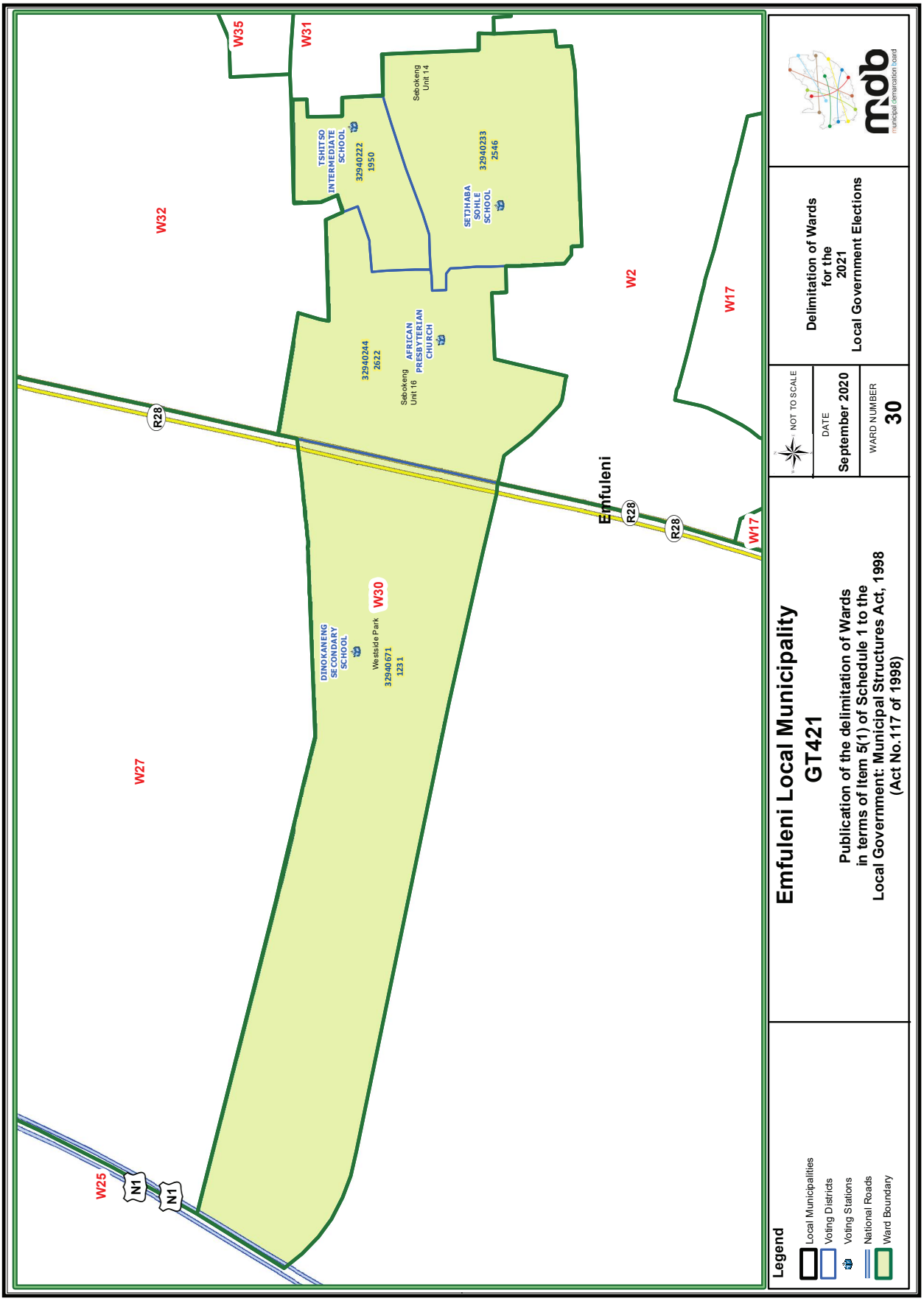
W35
W31
W32
W2
W17
W27
W30
W25
R28
N1
Emfuleni
Sebokeng Unit 14
TSHITSO INTERMEDIATE SCHOOL
32940222 1950
SETJHABA SCHILE SCHOOL
32940233 2546
AFRICAN PRESBYTERIAN CHURCH
32940244 2622
Sebokeng Unit 16
DINOKANENG SECONDARY SCHOOL
Westside Park
32940671 1231
Legend
Local Municipalities
Voting Districts
Voting Stations
National Roads
Ward Boundary
Emfuleni Local Municipality
GT421
Publication of the delimitation of Wards in terms of Item 5(1) of Schedule 1 to the Local Government: Municipal Structures Act, 1998 (Act No.117 of 1998)
NOT TO SCALE
DATE
September 2020
WARD NUMBER
30
Delimitation of Wards for the 2021 Local Government Elections
municipal demarcation board

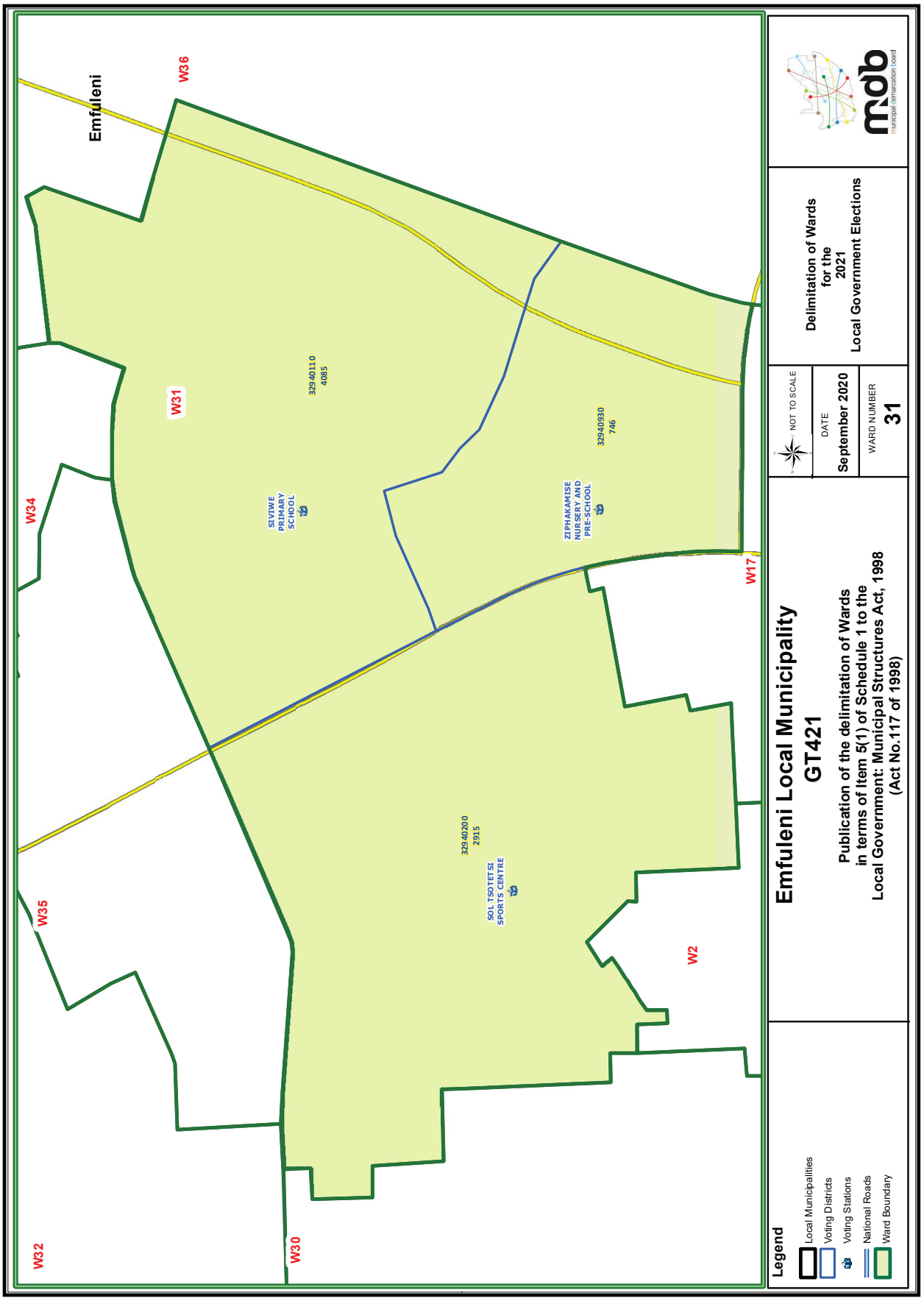
Emfuleni
W36
W31
W34
W35
W32
W30
W17
W2
32940110
4085
SIVIWE
PRIMARY
SCHOOL
32940930
746
ZIPHAKAMISE
NURSERY AND
PRE-SCHOOL
32940200
2915
SOLTSOTETSI
SPORTS CENTRE
Legend
Local Municipalities
Voting Districts
Voting Stations
National Roads
Ward Boundary
Emfuleni Local Municipality
GT421
Publication of the delimitation of Wards
in terms of Item 5(1) of Schedule 1 to the
Local Government: Municipal Structures Act, 1998
(Act No.117 of 1998)
NOT TO SCALE
DATE
September 2020
WARD NUMBER
31
Delimitation of Wards
for the
2021
Local Government Elections
municipal demarcation board

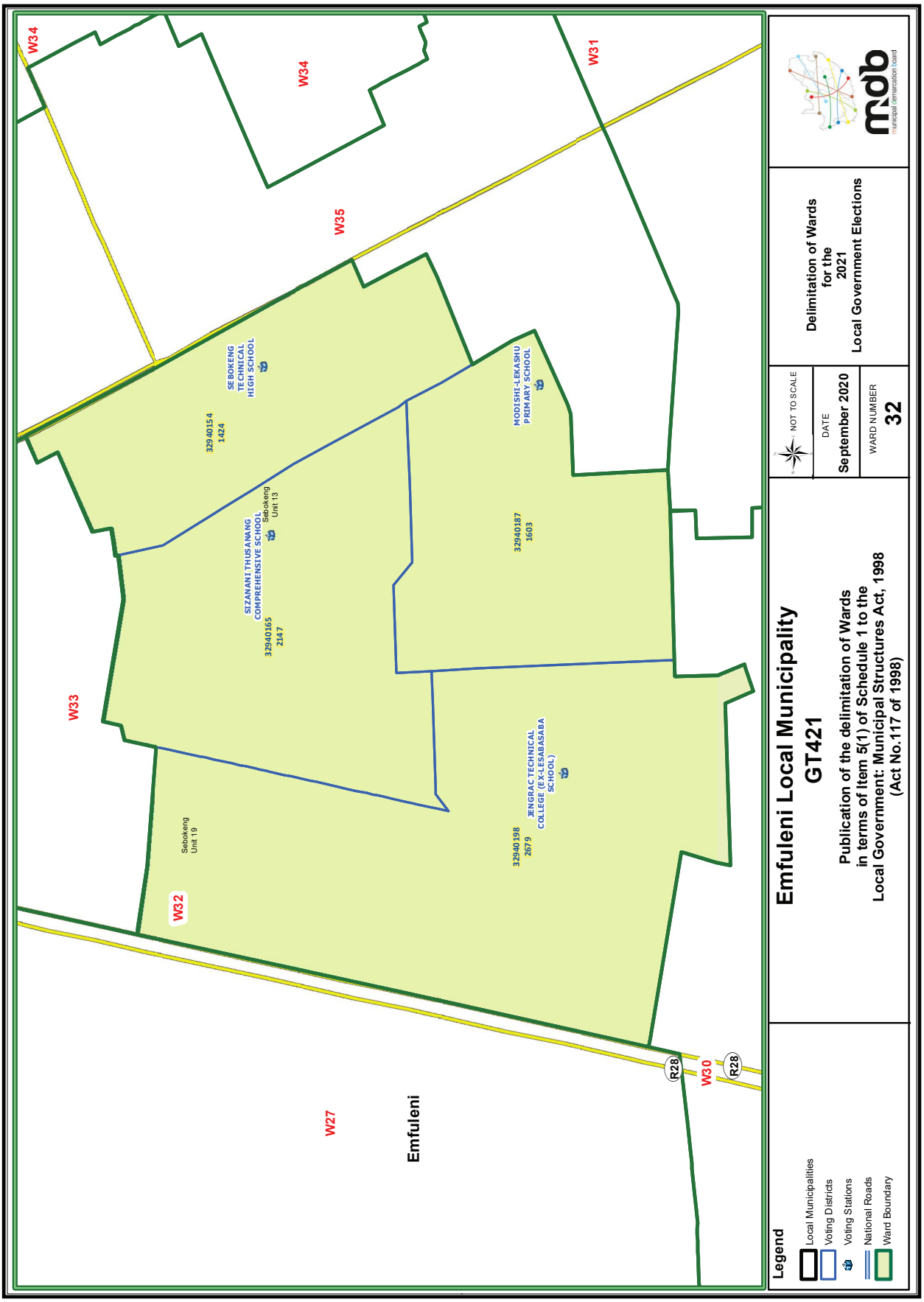
W34
W34
W31
W35
SEBOKENG TECHNICAL HIGH SCHOOL
32940154
1424
MODISHI-LEKASHU PRIMARY SCHOOL
SIZANANI THUSANANG COMPREHENSIVE SCHOOL
3294016S
2147
Sebokeng Unit 13
32940187
1603
W33
JENGRAC TECHNICAL COLLEGE (EX-LESABASABA SCHOOL)
32940198
2679
Sebokeng Unit 19
W32
R28
W30
R28
W27
Emfuleni
Legend
Local Municipalities
Voting Districts
Voting Stations
National Roads
Ward Boundary
Emfuleni Local Municipality
GT421
Publication of the delimitation of Wards in terms of Item 5(1) of Schedule 1 to the Local Government: Municipal Structures Act, 1998 (Act No.117 of 1998)
NOT TO SCALE
DATE
September 2020
WARD NUMBER
32
Delimitation of Wards for the 2021 Local Government Elections
municipal demarcation board

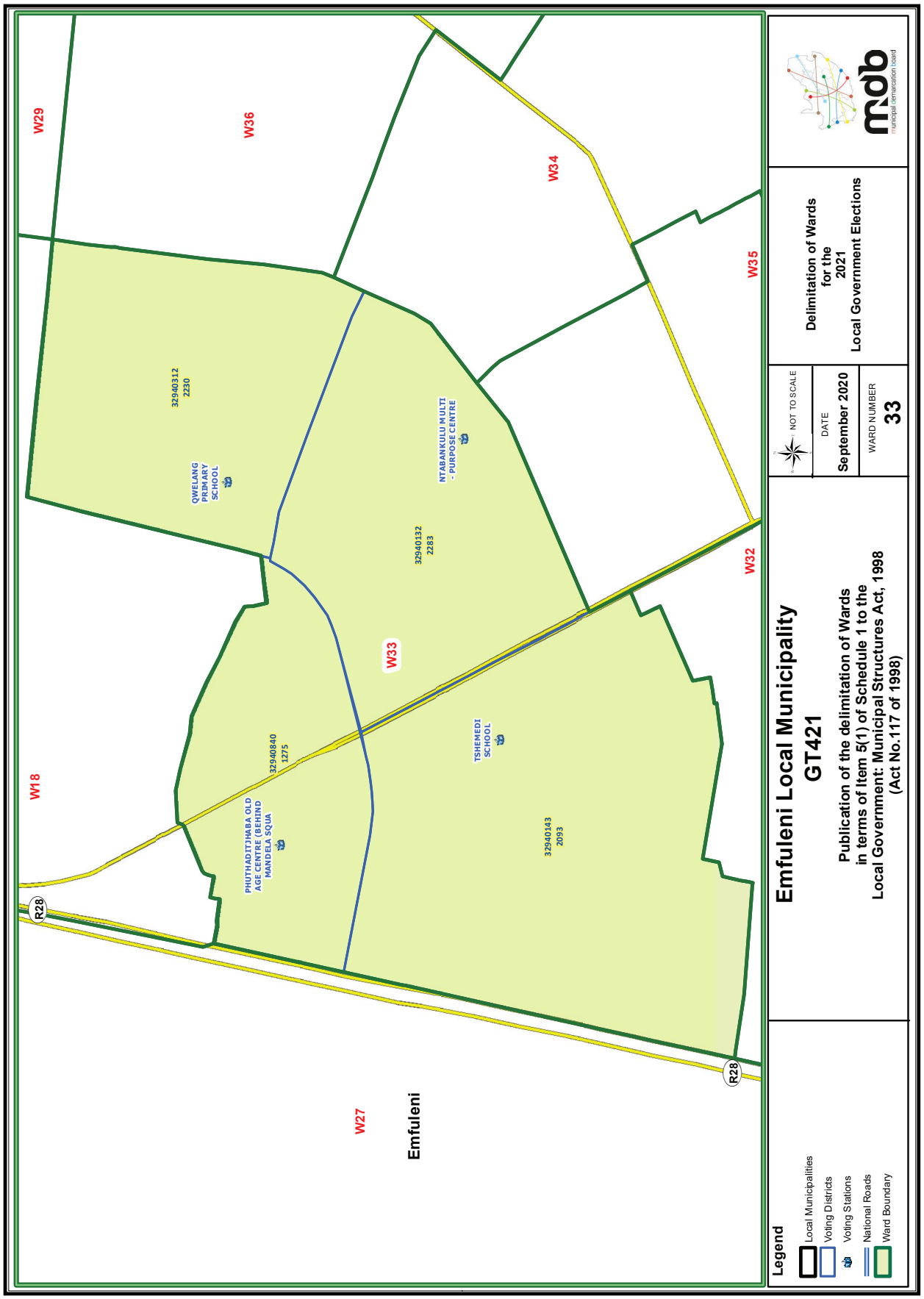
W29
W36
W34
W35
W32
W33
W18
W27
Emfuleni
R28
R28
32940312
2230
QWELANG
PRIMARY
SCHOOL
NTABANKULU MULTI
- PURPOSE CENTRE
32940132
2283
TSHEMEDI
SCHOOL
32940840
1275
PHUTHADITJHABA OLD
AGE CENTRE (BEHIND
MANDELA SQUA
32940143
2093
Emfuleni Local Municipality
GT421
Publication of the delimitation of Wards
in terms of Item 5(1) of Schedule 1 to the
Local Government: Municipal Structures Act, 1998
(Act No.117 of 1998)
NOT TO SCALE
DATE
September 2020
WARD NUMBER
33
Delimitation of Wards
for the
2021
Local Government Elections
mdb
municipal demarcation board
Legend
Local Municipalities
Voting Districts
Voting Stations
National Roads
Ward Boundary

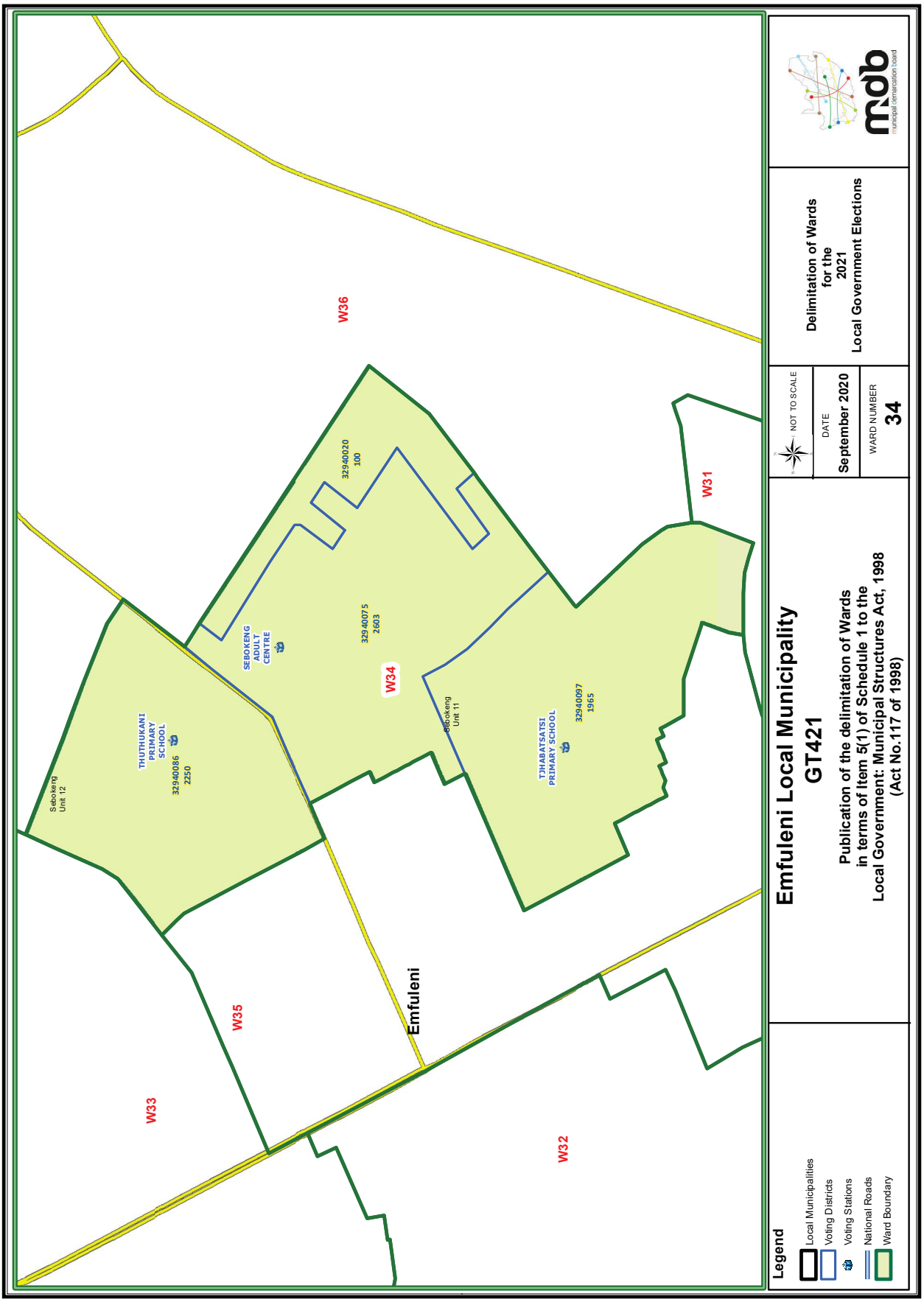
W36
W31
W34
W35
W33
W32
Emfuleni
SEBOKENG ADULT CENTRE
32940020 100
32940075 2603
THUTHUKANI PRIMARY SCHOOL
32940086 2250
TJHABATSATSI PRIMARY SCHOOL
32940097 1965
Sebokeng Unit 12
Sebokeng Unit 11
Legend
Local Municipalities
Voting Districts
Voting Stations
National Roads
Ward Boundary
Emfuleni Local Municipality
GT421
Publication of the delimitation of Wards in terms of Item 5(1) of Schedule 1 to the Local Government: Municipal Structures Act, 1998 (Act No.117 of 1998)
NOT TO SCALE
DATE
September 2020
WARD NUMBER
34
Delimitation of Wards for the 2021 Local Government Elections
mdb
municipal demarcation board

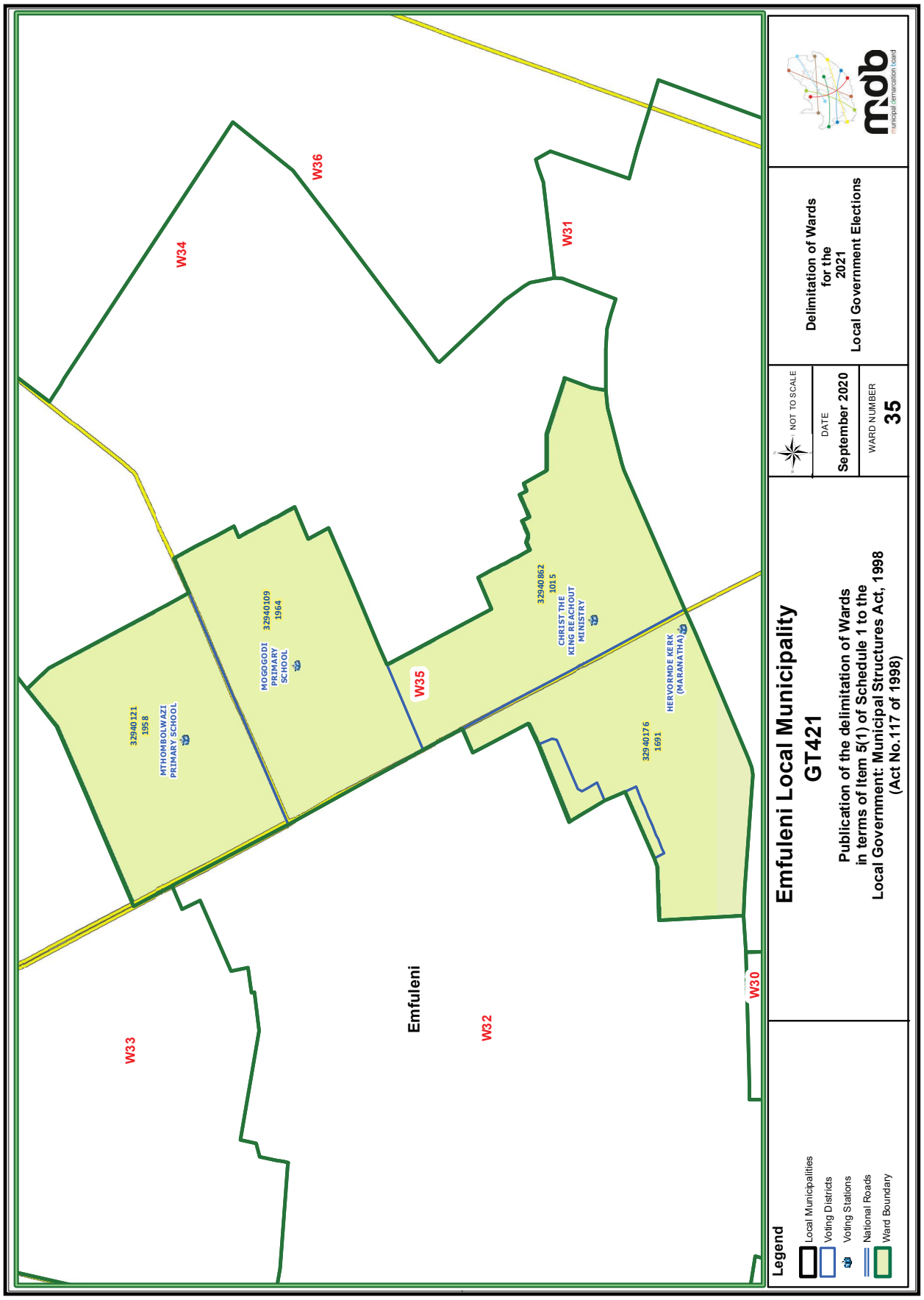
W34
W36
W31
W35
W33
W32
W30
Emfuleni
MTHOMBOLWAZI PRIMARY SCHOOL
32940121
1958
MOGOGODI PRIMARY SCHOOL
32940109
1964
CHRIST THE KING REACHOUT MINISTRY
32940862
1015
HERVORMDE KERK (MARANATHA)
32940176
1691
Legend
Local Municipalities
Voting Districts
Voting Stations
National Roads
Ward Boundary
Emfuleni Local Municipality
GT421
Publication of the delimitation of Wards in terms of Item 5(1) of Schedule 1 to the Local Government: Municipal Structures Act, 1998 (Act No.117 of 1998)
NOT TO SCALE
DATE
September 2020
WARD NUMBER
35
Delimitation of Wards for the 2021 Local Government Elections
municipal demarcation board

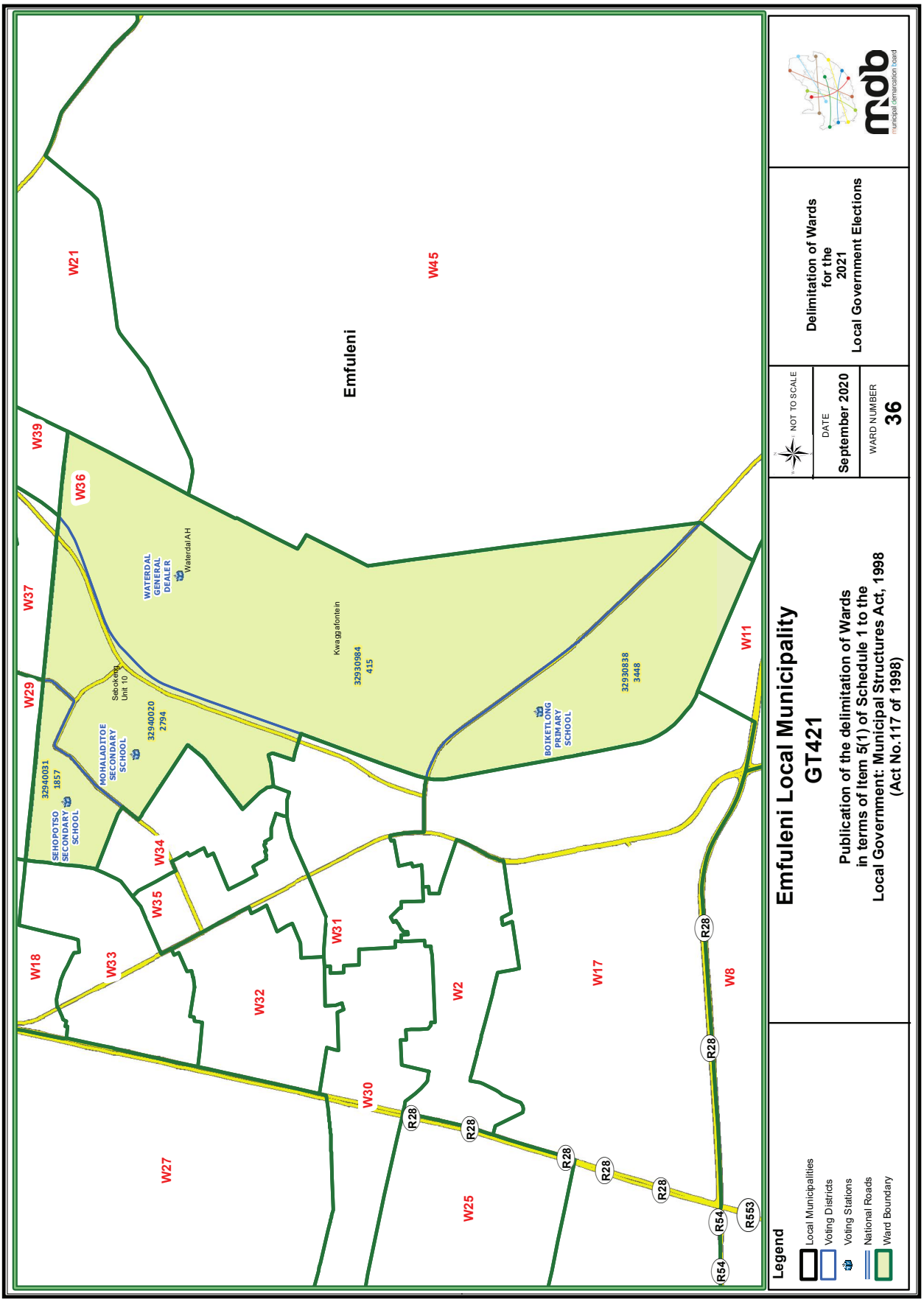
Emfuleni
W45
W21
W39
W36
W37
W29
W34
W35
W18
W33
W32
W31
W2
W17
W8
W11
W30
W27
W25
R28
R54
R553
WATERDAL GENERAL DEALER
Waterdal AH
Sehokong Unit 10
32940020 2794
MOHALADITOE SECONDARY SCHOOL
32940031 1857
SEHOPOTSO SECONDARY SCHOOL
Kwaggafontein
32930984 415
32930838 3448
BOIKETLONG PRIMARY SCHOOL
Legend
Local Municipalities
Voting Districts
Voting Stations
National Roads
Ward Boundary
Emfuleni Local Municipality
GT421
Publication of the delimitation of Wards in terms of Item 5(1) of Schedule 1 to the Local Government: Municipal Structures Act, 1998 (Act No.117 of 1998)
NOT TO SCALE
DATE
September 2020
WARD NUMBER
36
Delimitation of Wards for the 2021 Local Government Elections
mdb
municipal demarcation board

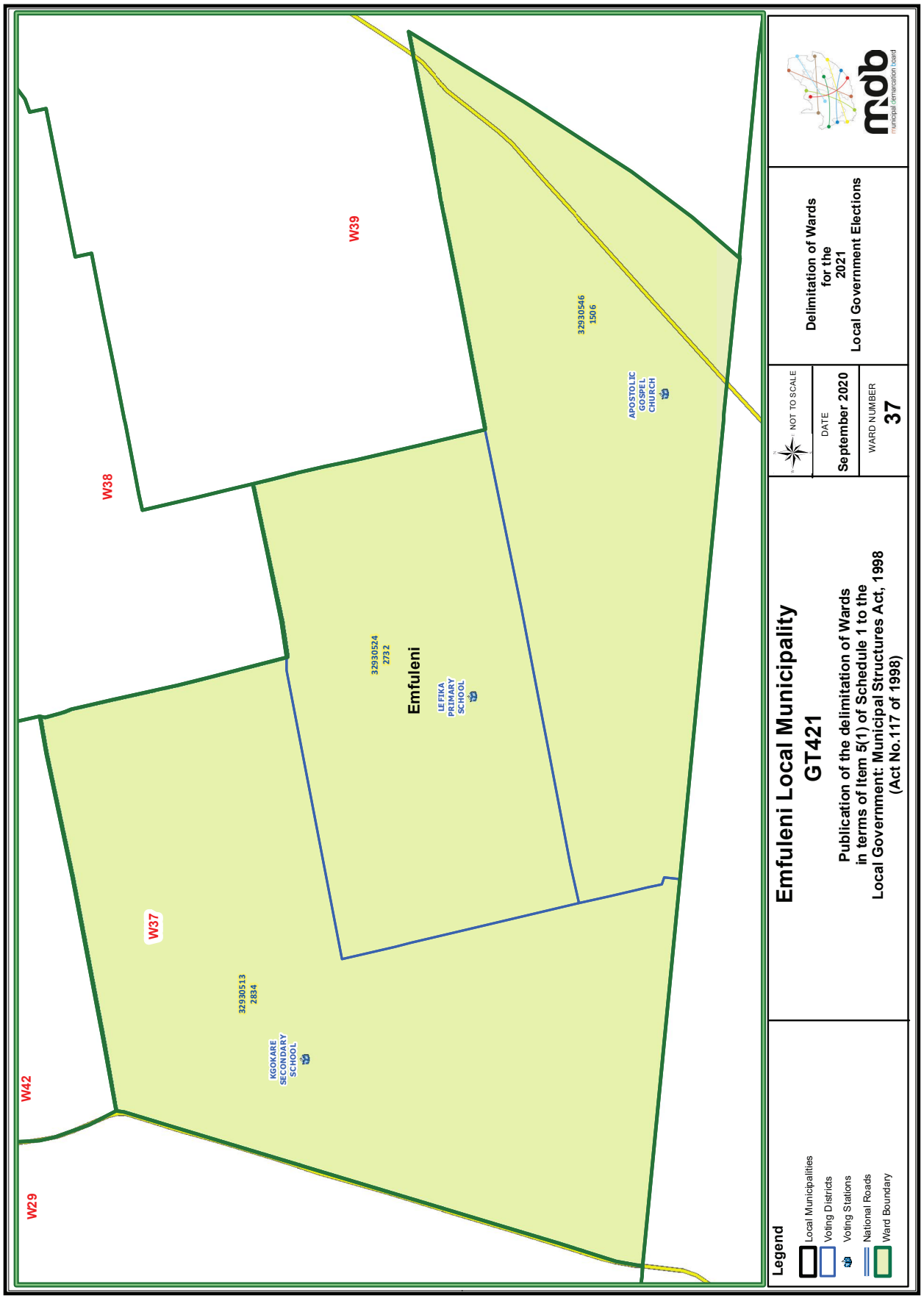
W29
W42
W37
W38
W39
Emfuleni
32930524
2732
LEFIKA
PRIMARY
SCHOOL
32930513
2834
KGOKARE
SECONDARY
SCHOOL
32930546
1506
APOSTOLIC
GOSPEL
CHURCH
Legend
Local Municipalities
Voting Districts
Voting Stations
National Roads
Ward Boundary
Emfuleni Local Municipality
GT421
Publication of the delimitation of Wards
in terms of Item 5(1) of Schedule 1 to the
Local Government: Municipal Structures Act, 1998
(Act No.117 of 1998)
NOT TO SCALE
DATE
September 2020
WARD NUMBER
37
Delimitation of Wards
for the
2021
Local Government Elections
mdb
municipal demarcation board

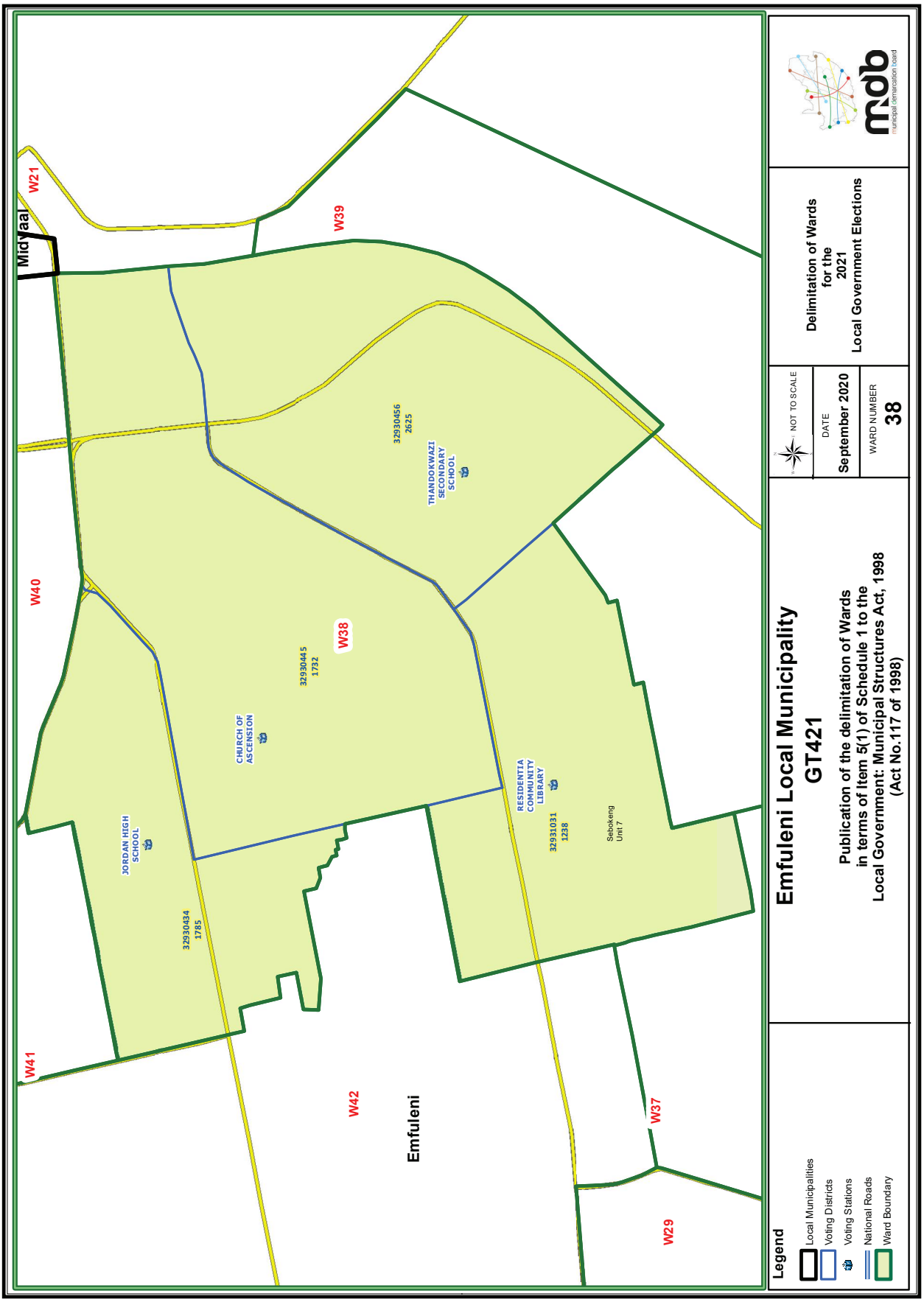
Midvaal
W21
W39
W40
W38
W41
W42
W37
W29
Emfuleni
JORDAN HIGH SCHOOL
CHURCH OF ASCENSION
THANDOKWAZI SECONDARY SCHOOL
RESIDENTIA COMMUNITY LIBRARY
Sebokeng Unit 7
32930434 1785
32930445 1732
32930456 2625
32931031 1238
Legend
Local Municipalities
Voting Districts
Voting Stations
National Roads
Ward Boundary
Emfuleni Local Municipality
GT421
Publication of the delimitation of Wards in terms of Item 5(1) of Schedule 1 to the Local Government: Municipal Structures Act, 1998 (Act No.117 of 1998)
NOT TO SCALE
DATE
September 2020
WARD NUMBER
38
Delimitation of Wards for the 2021 Local Government Elections
municipal demarcation board

CONTINUES ON PAGE 130 - PART 2

THE PROVINCE OF GAUTENG

DIE PROVINSIE VAN GAUTENG

Provincial Gazette
Provinsiale Koerant

Selling price • Verkoopprys: **R2.50**
Other countries • Buitelands: **R3.25**

Vol. 26

PRETORIA
7 OCTOBER 2020
7 OKTOBER 2020

No. 184

PART 2 OF 6

We all have the power to prevent AIDS

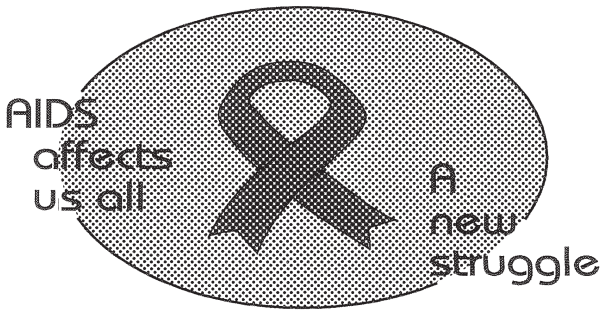

AIDS
HELPLINE
0800 012 322
DEPARTMENT OF HEALTH

Prevention is the cure

N.B. The Government Printing Works will not be held responsible for the quality of "Hard Copies" or "Electronic Files" submitted for publication purposes

ISSN 1682-4525

9 771682 452005 00184

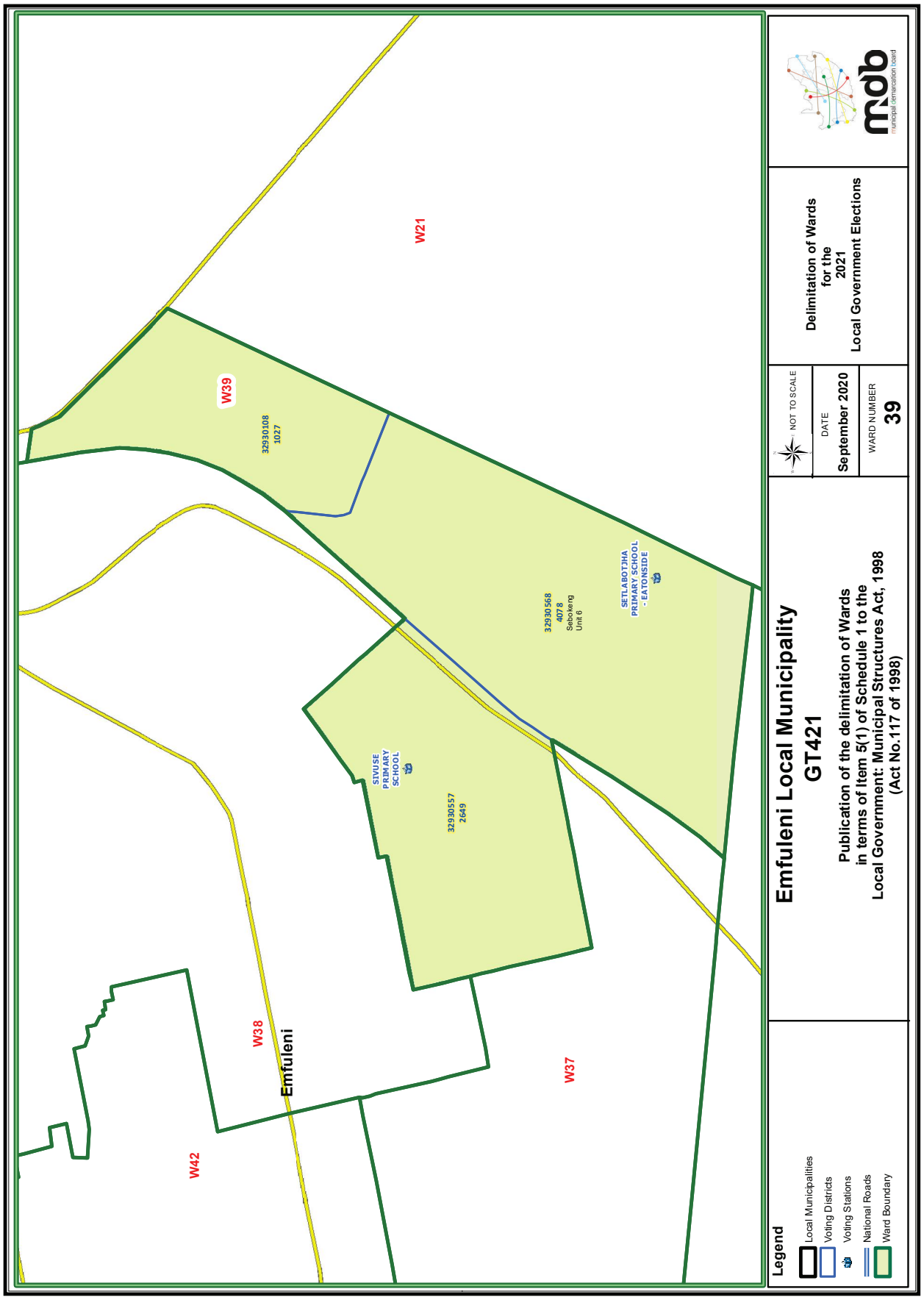
W21
W39
3293108
1027
3293568
4078
Sebokeng
Unit 6
SETLABOTJHA
PRIMARY SCHOOL
- EATONSIDE
SIVUSE
PRIMARY
SCHOOL
3293557
2649
W38
Emfuleni
W37
W42
Legend
Local Municipalities
Voting Districts
Voting Stations
National Roads
Ward Boundary
Emfuleni Local Municipality
GT421
Publication of the delimitation of Wards
in terms of Item 5(1) of Schedule 1 to the
Local Government: Municipal Structures Act, 1998
(Act No.117 of 1998)
NOT TO SCALE
DATE
September 2020
WARD NUMBER
39
Delimitation of Wards
for the
2021
Local Government Elections
municipal demarcation board

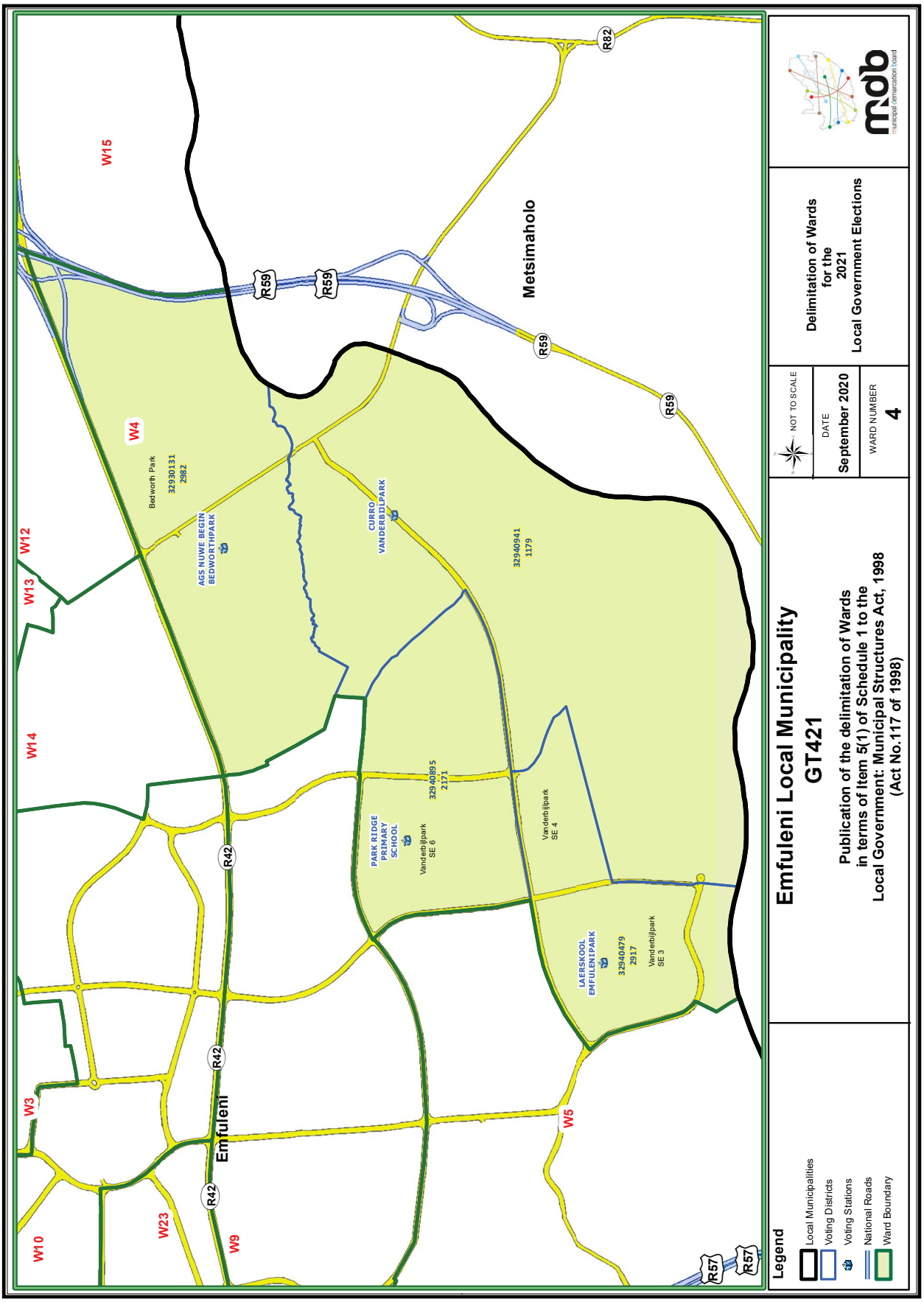
Emfuleni Local Municipality
GT421
Publication of the delimitation of Wards in terms of Item 5(1) of Schedule 1 to the Local Government: Municipal Structures Act, 1998 (Act No.117 of 1998)
NOT TO SCALE
DATE
September 2020
WARD NUMBER
4
Delimitation of Wards for the 2021 Local Government Elections
municipal demarcation board
Legend
Local Municipalities
Voting Districts
Voting Stations
National Roads
Ward Boundary
Emfuleni
Metsimaholo
W3
W4
W5
W9
W10
W12
W13
W14
W15
W23
R42
R59
R82
R57
Bedworth Park
32930131
2982
AGS NUWE BEGIN BEDWORTHPARK
CURRO VANDERBIJLPARK
32940941
1179
PARK RIDGE PRIMARY SCHOOL
32940895
2171
Vanderbijlpark SE 6
Vanderbijlpark SE 4
LAERSKOOL EMFULENIPARK
32940479
2917
Vanderbijlpark SE 3

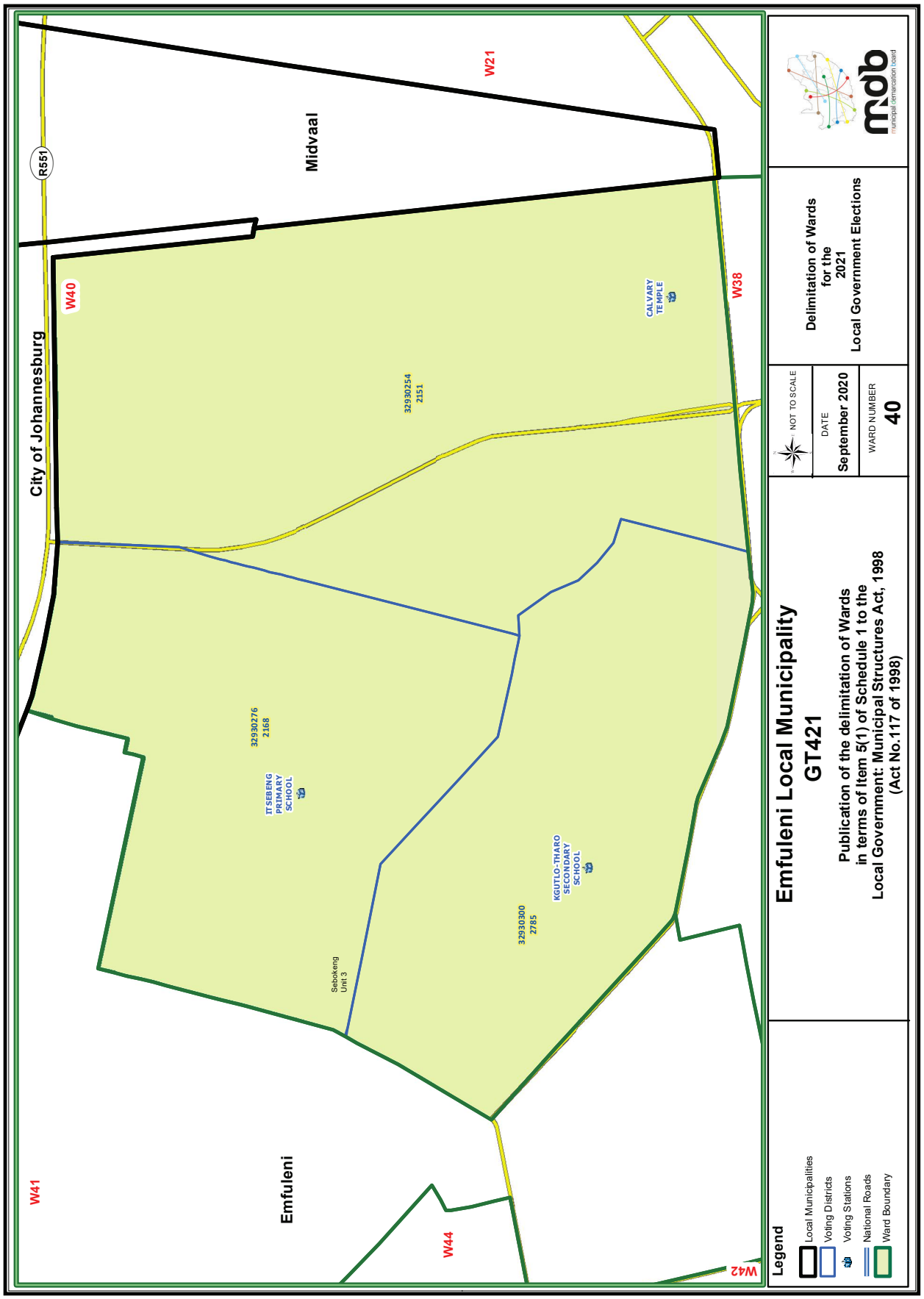
City of Johannesburg
Midvaal
Emfuleni
R551
W21
W40
W38
W41
W44
W42
CALVARY TEMPLE
32930254 2151
32930276 2168
IT SEBENG PRIMARY SCHOOL
KGUTLO-THARO SECONDARY SCHOOL
32930300 2785
Sebokeng Unit 3
Legend
Local Municipalities
Voting Districts
Voting Stations
National Roads
Ward Boundary
Emfuleni Local Municipality
GT421
Publication of the delimitation of Wards in terms of Item 5(1) of Schedule 1 to the Local Government: Municipal Structures Act, 1998 (Act No.117 of 1998)
NOT TO SCALE
DATE
September 2020
WARD NUMBER
40
Delimitation of Wards for the 2021 Local Government Elections
municipal demarcation board

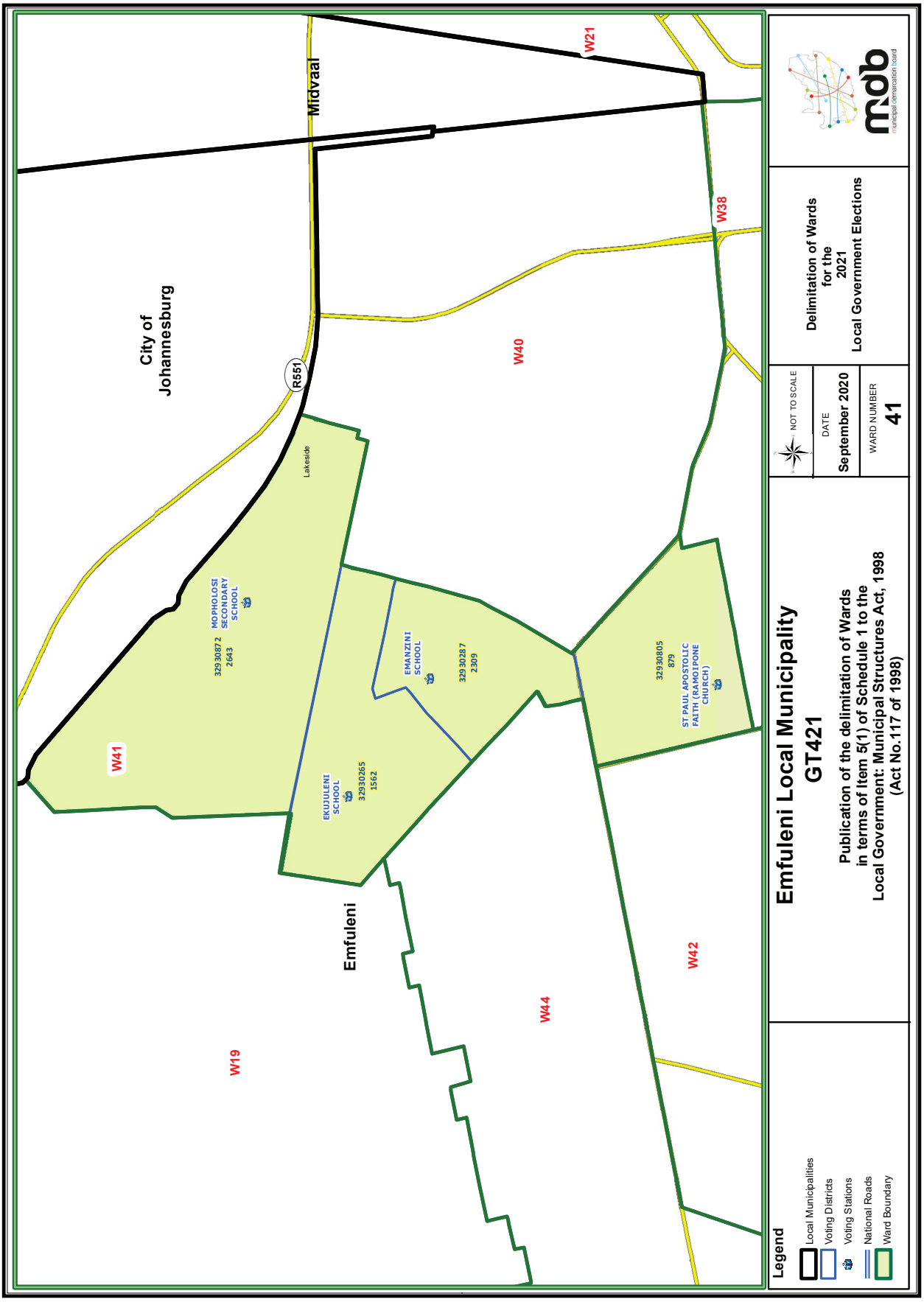
Midvaal
W21
W38
City of Johannesburg
R551
W40
Lakeside
MOPHOLOSI SECONDARY SCHOOL
32930872
2643
W41
EMANZINI SCHOOL
32930287
2309
EKUJULENI SCHOOL
32930265
1562
32930805
879
ST PAUL APOSTOLIC FAITH (RAMOTPONE CHURCH)
Emfuleni
W42
W44
W19
Legend
Local Municipalities
Voting Districts
Voting Stations
National Roads
Ward Boundary
Emfuleni Local Municipality
GT421
Publication of the delimitation of Wards in terms of Item 5(1) of Schedule 1 to the Local Government: Municipal Structures Act, 1998 (Act No.117 of 1998)
NOT TO SCALE
DATE
September 2020
WARD NUMBER
41
Delimitation of Wards for the 2021 Local Government Elections
municipal demarcation board

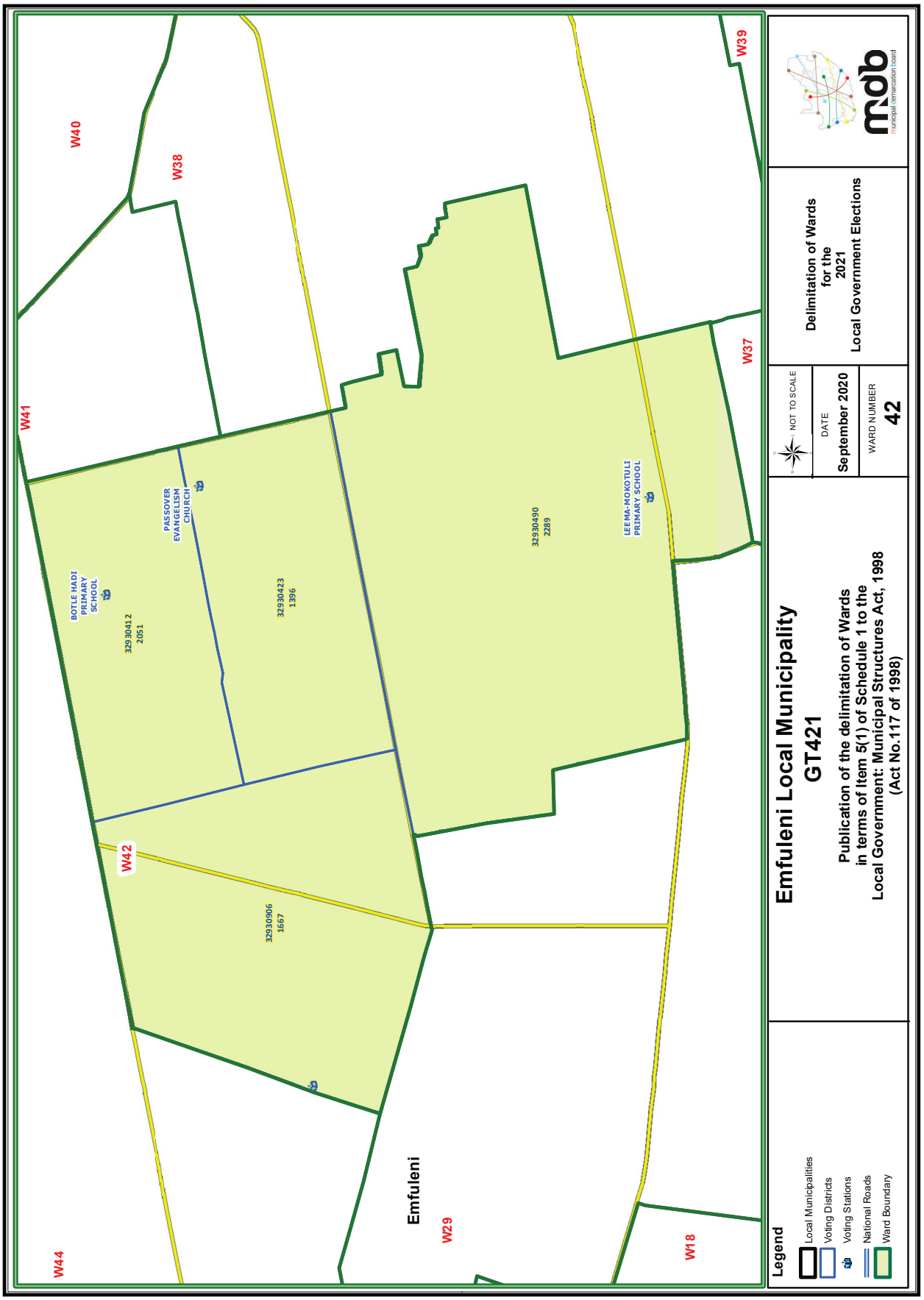
W40
W38
W39
W41
W37
W42
W44
W29
W18
Emfuleni
BOTLE HADI PRIMARY SCHOOL
PASSOVER EVANGELISM CHURCH
LEEMA-MOKOTULI PRIMARY SCHOOL
32930412 2051
32930423 1396
32930490 2289
32930906 1667
Legend
Local Municipalities
Voting Districts
Voting Stations
National Roads
Ward Boundary
Emfuleni Local Municipality
GT421
Publication of the delimitation of Wards in terms of Item 5(1) of Schedule 1 to the Local Government: Municipal Structures Act, 1998 (Act No.117 of 1998)
NOT TO SCALE
DATE
September 2020
WARD NUMBER
42
Delimitation of Wards for the 2021 Local Government Elections
municipal demarcation board

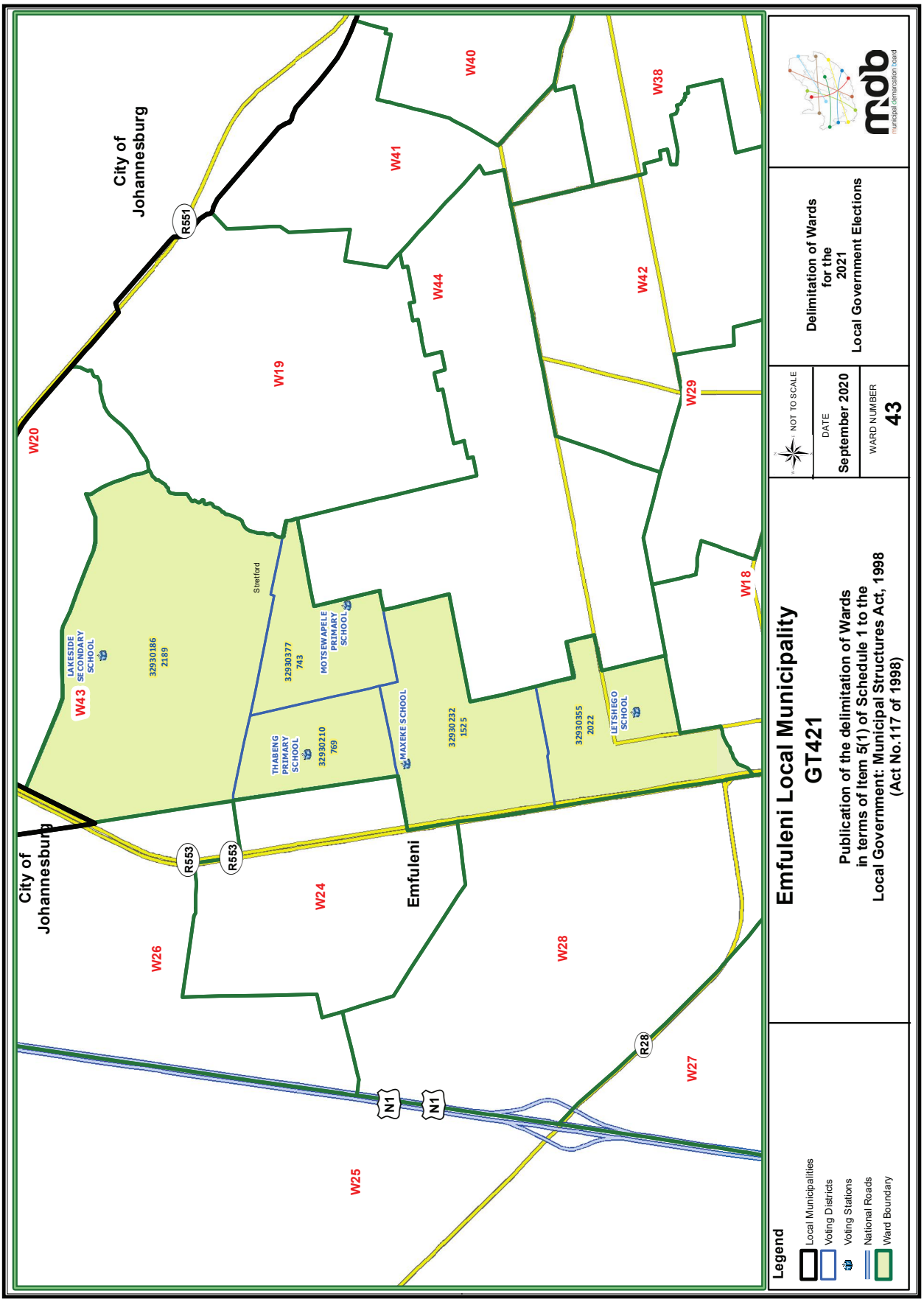
Emfuleni Local Municipality
GT421
Publication of the delimitation of Wards in terms of Item 5(1) of Schedule 1 to the Local Government: Municipal Structures Act, 1998 (Act No.117 of 1998)
NOT TO SCALE
DATE
September 2020
WARD NUMBER
43
Delimitation of Wards for the 2021 Local Government Elections
mdb
municipal demarcation board
Legend
Local Municipalities
Voting Districts
Voting Stations
National Roads
Ward Boundary
City of Johannesburg
Emfuleni
Stretford
W19
W20
W24
W25
W26
W27
W28
W29
W38
W40
W41
W42
W43
W44
W18
LAKESIDE SECONDARY SCHOOL
32930186
2189
MOTSEWAPELE PRIMARY SCHOOL
32930377
743
THABENG PRIMARY SCHOOL
32930210
769
MAXEKE SCHOOL
32930232
1525
LETSHEGO SCHOOL
32930355
2022
R551
R553
R553
N1
N1
R28

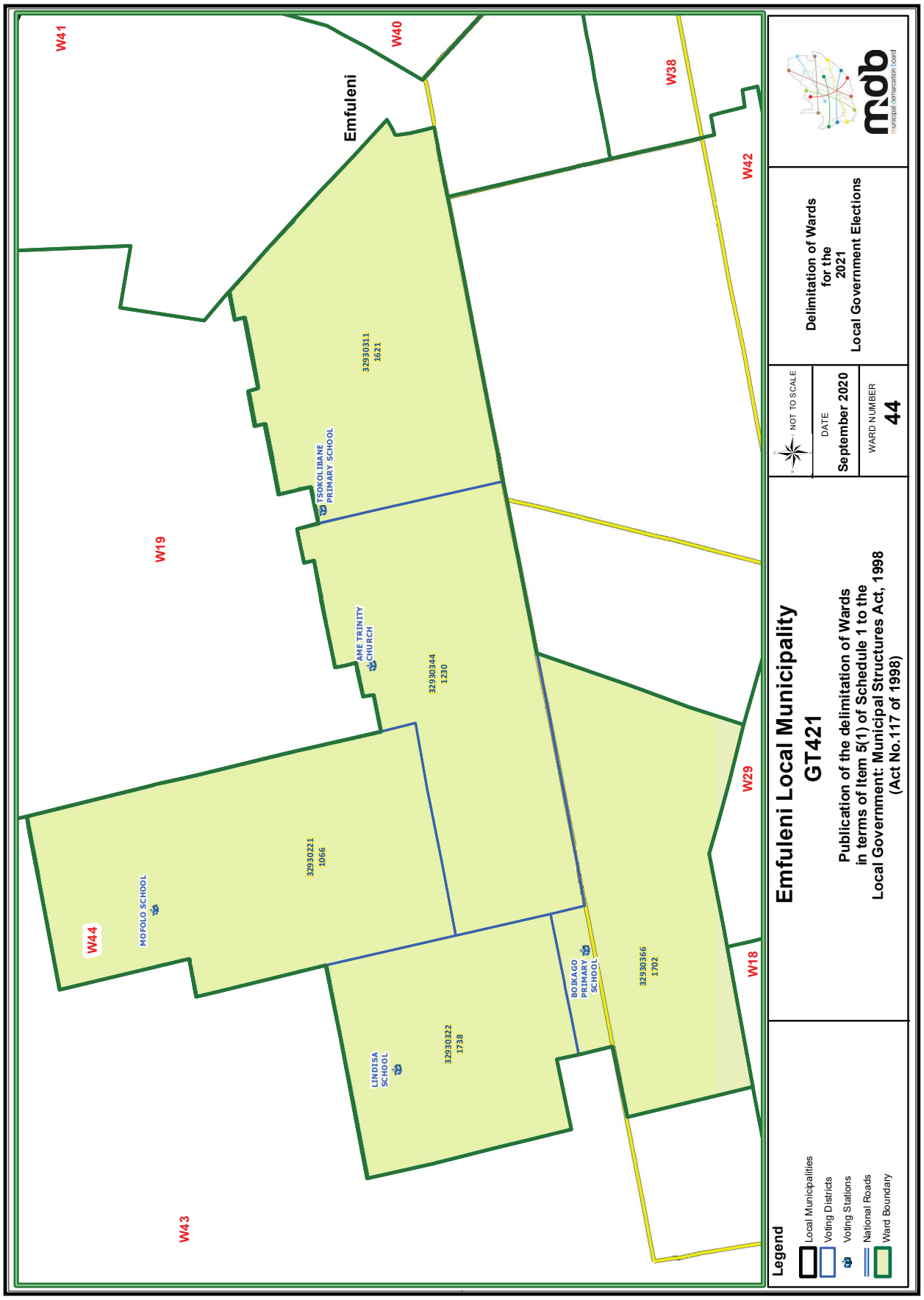
Emfuleni
W41
W40
W38
W42
W19
W29
W18
W44
W43
3293311
1621
TSOKOLIBANE
PRIMARY SCHOOL
AME TRINITY
CHURCH
32930344
1230
32930221
1066
MOFOLO SCHOOL
BOIKAGO
PRIMARY
SCHOOL
32930366
1702
LINDISA
SCHOOL
32930322
1738
Emfuleni Local Municipality
GT421
Publication of the delimitation of Wards
in terms of Item 5(1) of Schedule 1 to the
Local Government: Municipal Structures Act, 1998
(Act No.117 of 1998)
NOT TO SCALE
DATE
September 2020
WARD NUMBER
44
Delimitation of Wards
for the
2021
Local Government Elections
municipal demarcation board
Legend
Local Municipalities
Voting Districts
Voting Stations
National Roads
Ward Boundary

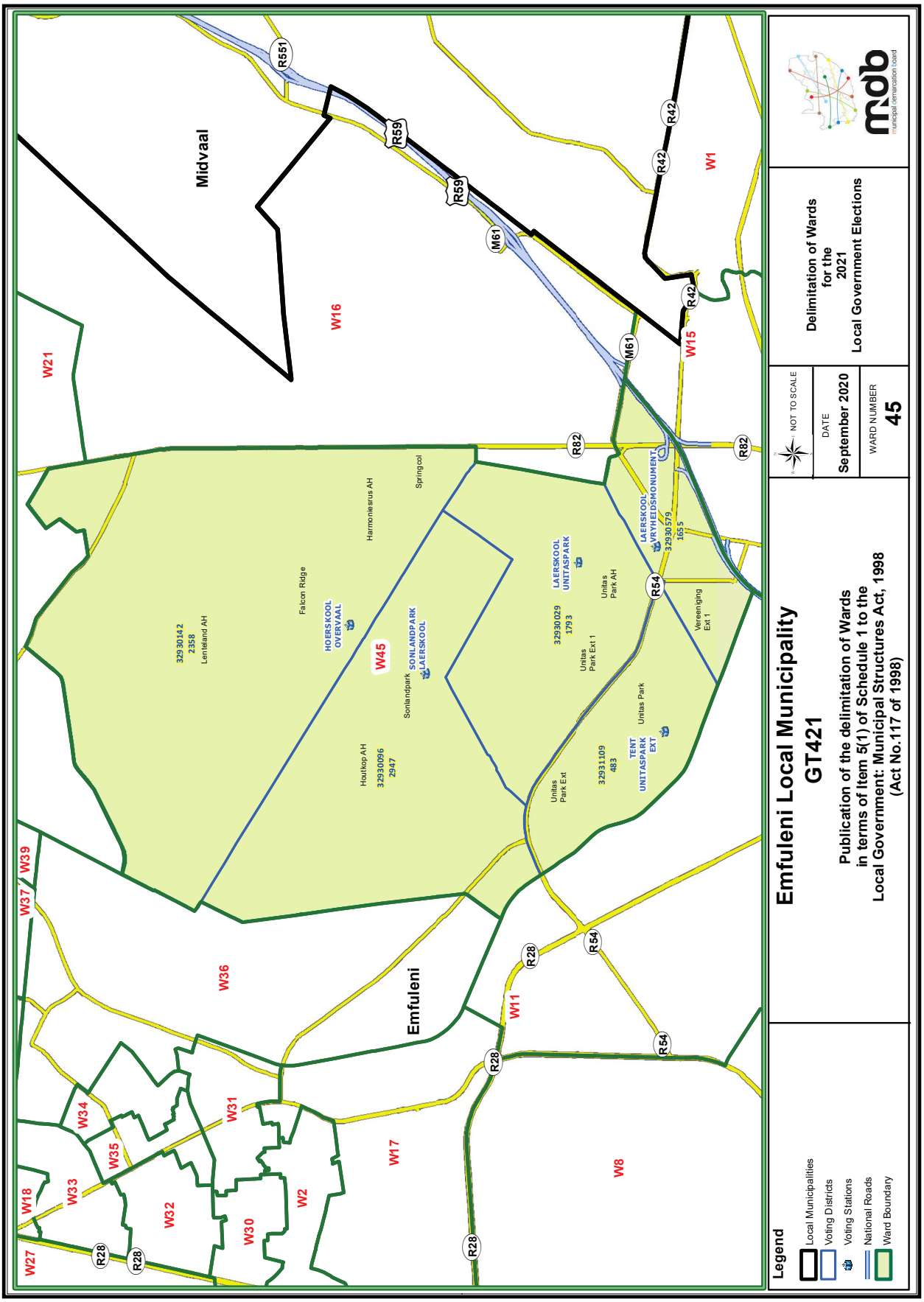
Midvaal
Emfuleni
W1
W2
W8
W11
W15
W16
W17
W21
W27
W30
W31
W32
W33
W34
W35
W36
W37
W39
W45
R551
R59
R42
M61
R82
R54
R28
Falcon Ridge
Harmonie sus AH
Springcol
Houtkop AH
32930096
2947
Sonlandpark
HOERSKOOL OVERVAAL
SONLANDPARK LAERSKOOL
32930142
2358
Lenteland AH
LAERSKOOL UNITASPARK
32930029
1793
Unitas Park AH
Unitas Park Ext 1
Unitas Park Ext
32931109
483
TENT UNITASPARK EXT
Unitas Park
LAERSKOOL VRYHEIDSMONUMENT
32930579
1655
Vereeniging Ext 1
Emfuleni Local Municipality
GT421
Publication of the delimitation of Wards
in terms of Item 5(1) of Schedule 1 to the
Local Government: Municipal Structures Act, 1998
(Act No.117 of 1998)
NOT TO SCALE
DATE
September 2020
WARD NUMBER
45
Delimitation of Wards
for the
2021
Local Government Elections
mdb
municipal demarcation board
Legend
Local Municipalities
Voting Districts
Voting Stations
National Roads
Ward Boundary

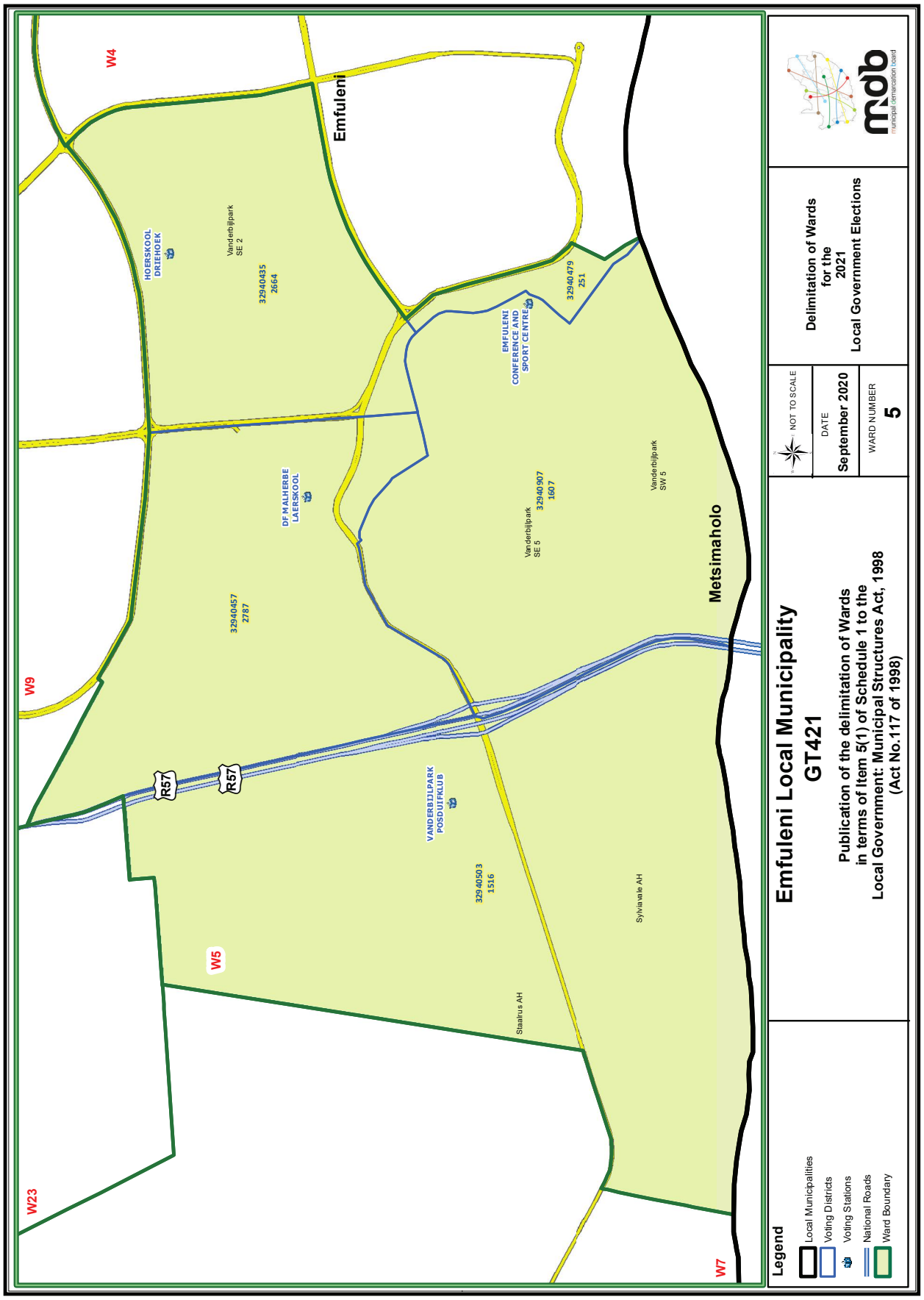
Emfuleni
Metsimaholo
W4
W9
W23
W5
W7
R57
R57
HOERSKOOL DRIEHOEK
Vanderbijlpark SE 2
3294043526 64
DF MALHERBE LAERSKOOL
3294045727 87
VANDERBIJLPARK POSDUIFKLUB
3294050315 16
Staalrus AH
EMFULENI CONFERENCE AND SPORT CENTRE
3294047912 51
Vanderbijlpark SE 5
3294090716 07
Vanderbijlpark SW 5
Sylvia vale AH
Legend
Local Municipalities
Voting Districts
Voting Stations
National Roads
Ward Boundary
Emfuleni Local Municipality
GT421
Publication of the delimitation of Wards in terms of Item 5(1) of Schedule 1 to the Local Government: Municipal Structures Act, 1998 (Act No.117 of 1998)
NOT TO SCALE
DATE
September 2020
WARD NUMBER
5
Delimitation of Wards for the 2021 Local Government Elections
municipal demarcation board

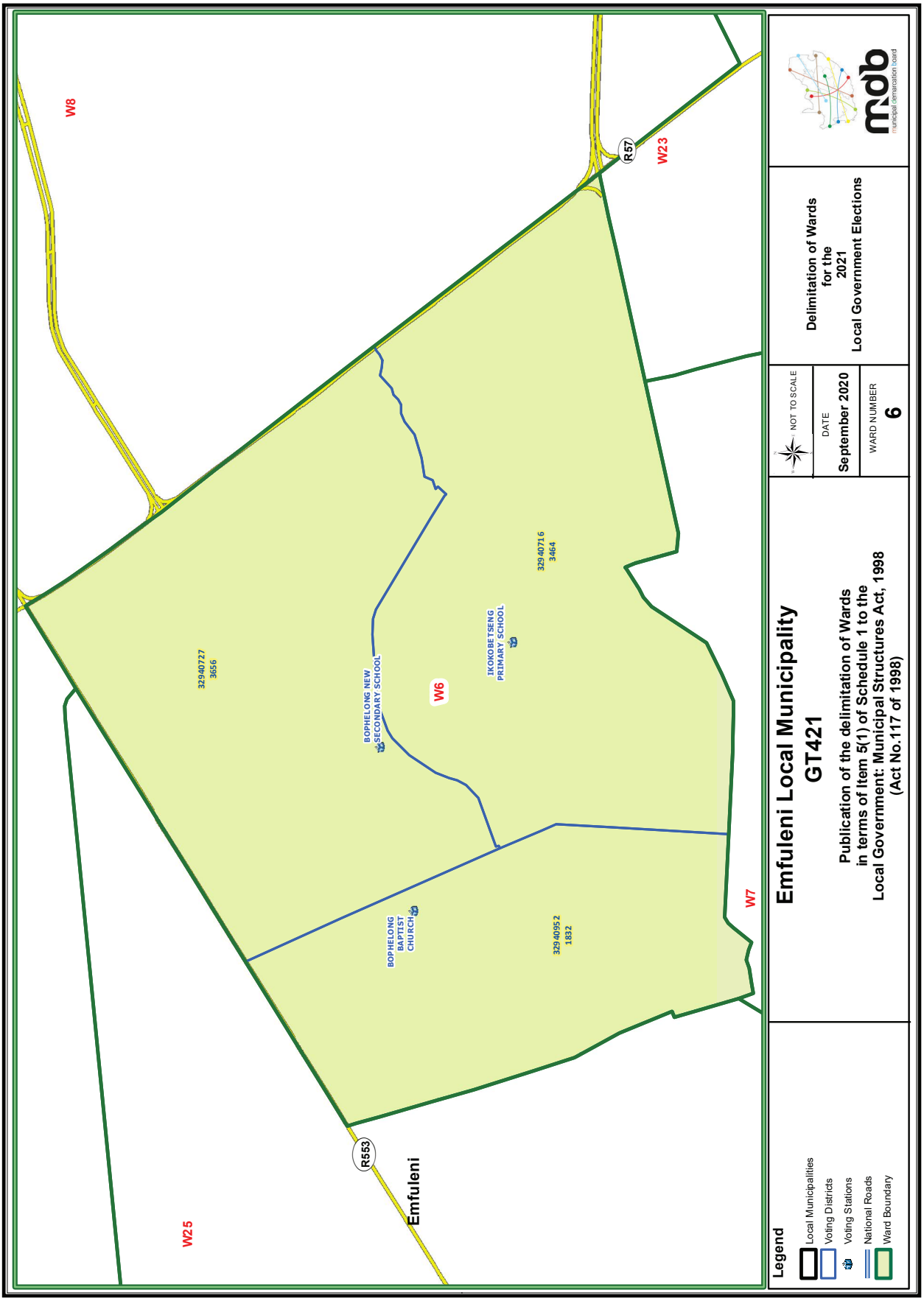
W8
W23
R57
W6
W7
W25
R553
Emfuleni
BOPHELONG NEW SECONDARY SCHOOL
IKOKOBETSENG PRIMARY SCHOOL
BOPHELONG BAPTIST CHURCH
32940727 3656
32940716 3464
32940952 1832
Legend
Local Municipalities
Voting Districts
Voting Stations
National Roads
Ward Boundary
Emfuleni Local Municipality
GT421
Publication of the delimitation of Wards in terms of Item 5(1) of Schedule 1 to the Local Government: Municipal Structures Act, 1998 (Act No.117 of 1998)
NOT TO SCALE
DATE
September 2020
WARD NUMBER
6
Delimitation of Wards for the 2021 Local Government Elections
municipal demarcation board

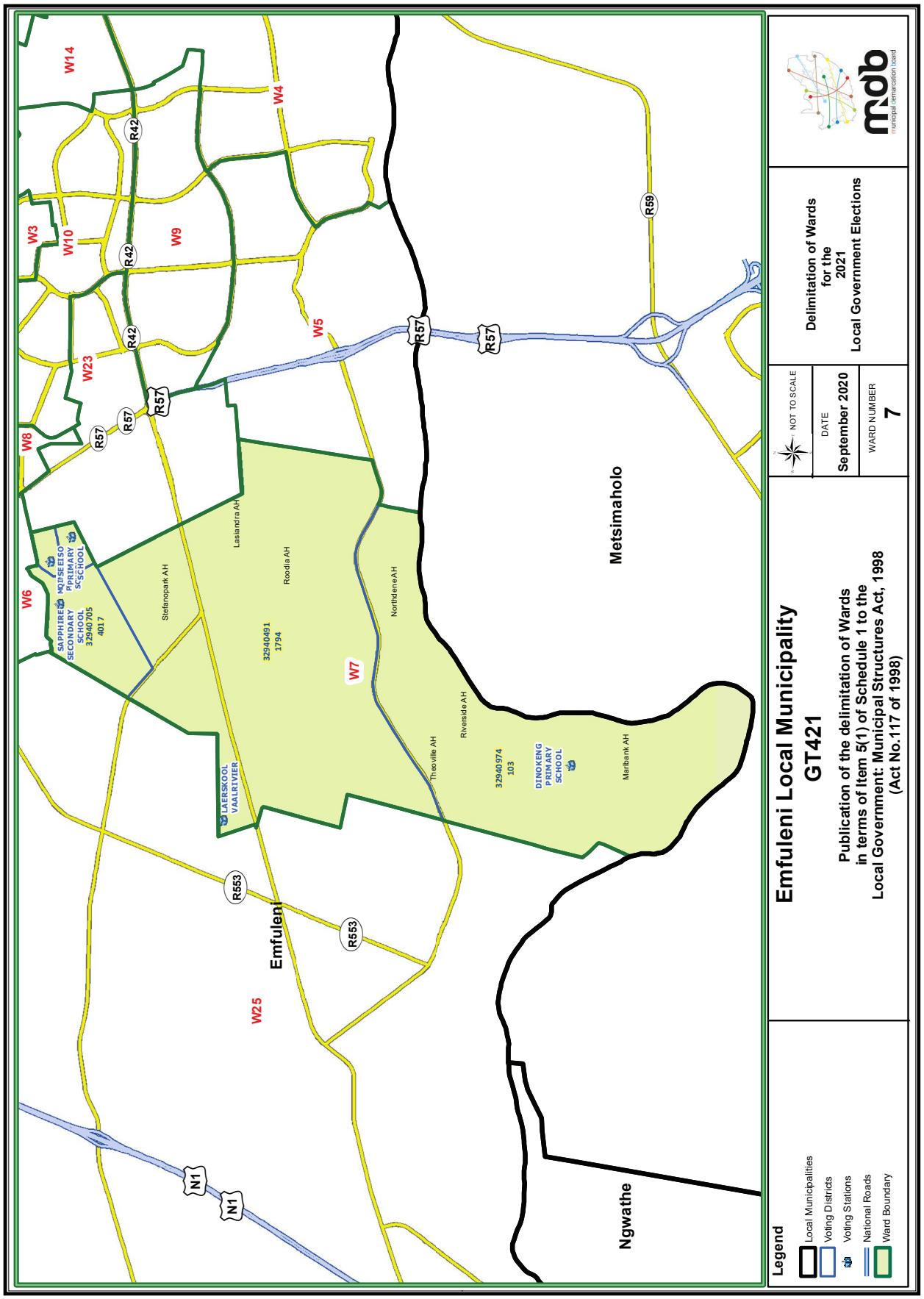
Emfuleni Local Municipality
GT421
Publication of the delimitation of Wards in terms of Item 5(1) of Schedule 1 to the Local Government: Municipal Structures Act, 1998 (Act No.117 of 1998)
NOT TO SCALE
DATE
September 2020
WARD NUMBER
7
Delimitation of Wards for the 2021 Local Government Elections
mdb
municipal demarcation board
Legend
Local Municipalities
Voting Districts
Voting Stations
National Roads
Ward Boundary
Emfuleni
Metsimaholo
Ngwathe
W1
W2
W3
W4
W5
W6
W7
W8
W9
W10
W11
W12
W13
W14
W15
W16
W17
W18
W19
W20
W21
W22
W23
W24
W25
R42
R57
R59
R553
N1
SAPPHIRE SECONDARY SCHOOL
32940705
401 7
MOTSE EISO PRIMARY SCHOOL
LAERSKOOL VAALRIVIER
DINOKENG PRIMARY SCHOOL
32940974
103
32940491
1794
Stefanopark AH
Lasiandra AH
Roodia AH
Northdene AH
Riverside AH
Theoville AH
Maribank AH

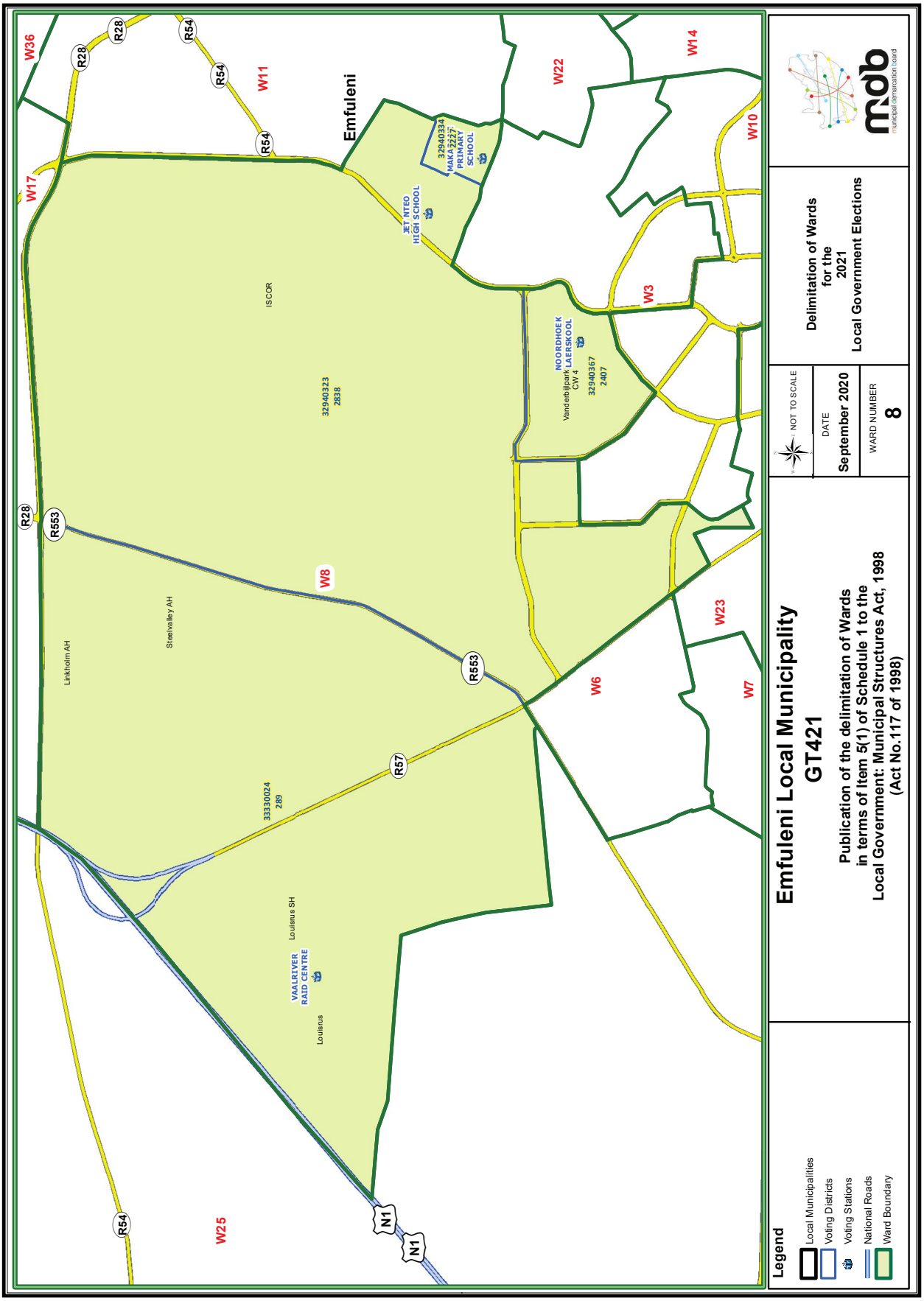
Emfuleni
W36
W17
W11
W22
W14
W10
W3
W8
W23
W6
W7
W25
R28
R54
R553
R57
N1
ISCOR
Linkholm AH
Steelvalley AH
Louisrus SH
Louisrus
JET NTEO HIGH SCHOOL
32940334 MAKA 2227 PRIMARY SCHOOL
NOORDHOEK LAERSKOOL
Vanderbijlpark CW 4
32940367 2407
32940323 2838
3330024 289
VAALRIVER RAID CENTRE
Legend
Local Municipalities
Voting Districts
Voting Stations
National Roads
Ward Boundary
Emfuleni Local Municipality
GT421
Publication of the delimitation of Wards in terms of Item 5(1) of Schedule 1 to the Local Government: Municipal Structures Act, 1998 (Act No.117 of 1998)
NOT TO SCALE
DATE
September 2020
WARD NUMBER
8
Delimitation of Wards for the 2021 Local Government Elections
municipal demarcation board

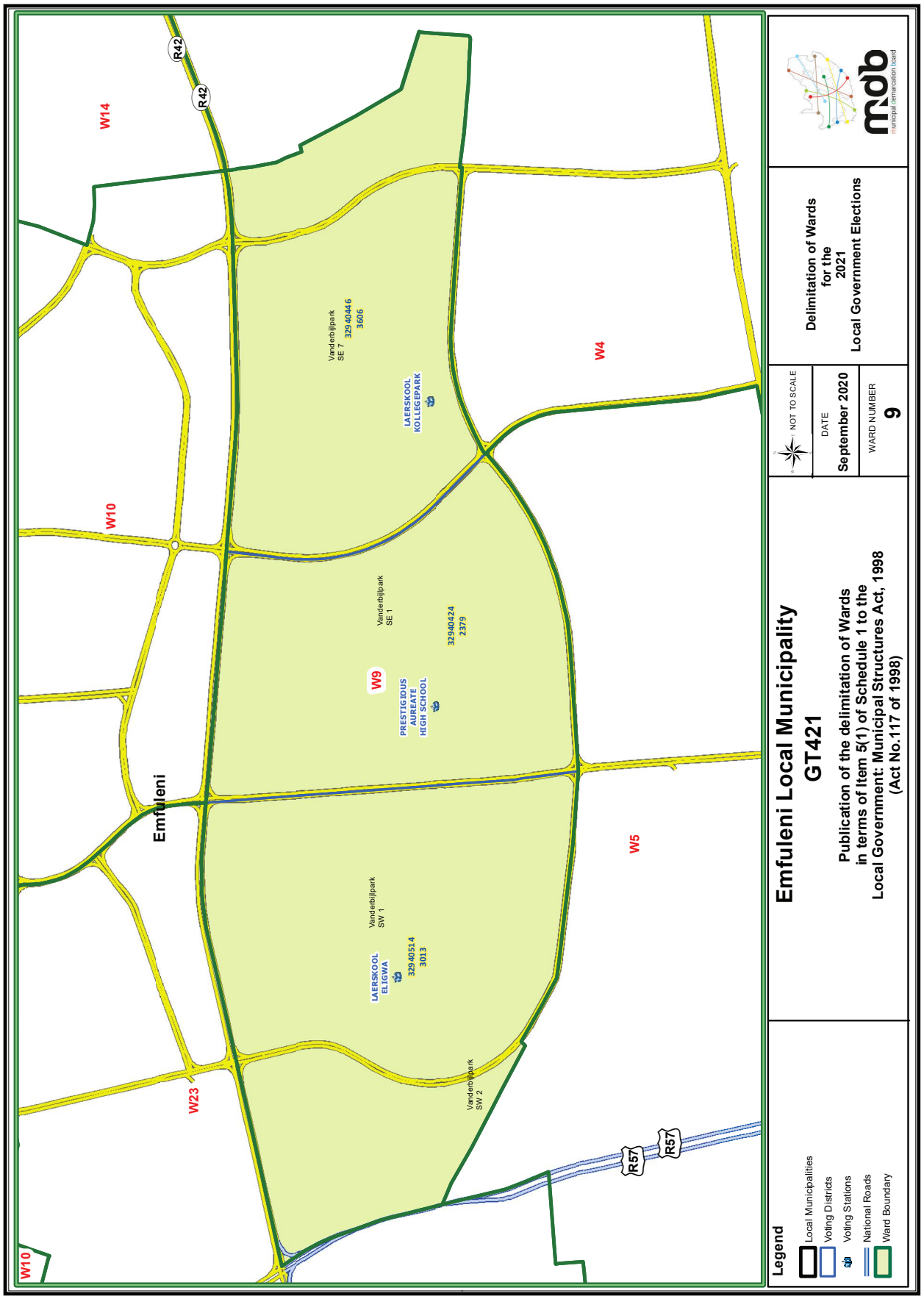
Emfuleni Local Municipality
GT421
Publication of the delimitation of Wards in terms of Item 5(1) of Schedule 1 to the Local Government: Municipal Structures Act, 1998 (Act No.117 of 1998)
NOT TO SCALE
DATE
September 2020
WARD NUMBER
9
Delimitation of Wards for the 2021 Local Government Elections
municipal demarcation board
Legend
Local Municipalities
Voting Districts
Voting Stations
National Roads
Ward Boundary
Emfuleni
W14
W10
W23
W9
W4
W5
R42
R57
Vanderbijlpark SE 7 32940446 3606
Vanderbijlpark SE 1 32940424 2379
Vanderbijlpark SW 1 32940514 3013
Vanderbijlpark SW 2
LAERSKOOL KOLLEGEPARK
PRESTIGIOUS AUREATE HIGH SCHOOL
LAERSKOOL ELIGWA

GAUTENG PROVINCE

GENERAL NOTICE

MUNICIPAL DEMARCATION BOARD : DELIMITATION OF MUNICIPAL WARDS IN TERMS OF THE LOCAL GOVERNMENT : MUNICIPAL STRUCTURES ACT, 1998.

Midvaal Local Municipality

GT422

In terms of Item 5 (1) of Schedule 1 to the Local Government: Municipal Structures Act, 1998 (Act No. 117 of 1998) (the Act) the Municipal Demarcation Board hereby publishes its delimitation of wards for the above-mentioned municipality. Particulars of the delimitation are listed in the Schedule.

In terms of Item 5 (2) of Schedule 1 to the Act, any person aggrieved by the delimitation may, within 14 days of publication of this notice, submit objections in writing to:

The Municipal Demarcation Board
Private Bag X123
Centurion
0046

Fax: 086 5248643
Email: registry@demarcation.org.za

The attached form MDB 5 must please be used to object. The form is also available on www.demarcation.org.za.

MR T. M MANYONI
CHAIRPERSON: MUNICIPAL DEMARCATION BOARD

In terms of section 18(3) of the Local Government: Municipal Structures Act, 1998 (Act 117 of 1998), the MEC responsible for local government has determined that the municipal council consists of **30** councillors.

After having consulted the Independent Electoral Commission, The Municipal Demarcation Board has delimited the municipality into **15** wards in terms of Schedule 1 of the Act.

The number of registered voters in each ward does not vary by more than fifteen percent from the norm. The norm was determined by dividing the total number of voters on the municipal segment of the national common voters roll, namely **58000** voters on 5 March 2019, by the number of wards in the municipality.

The schedule for each ward and a map of each ward is attached. In case of a discrepancy between the map and this schedule, the map will prevail. In case of a discrepancy between the map and this schedule, the map will prevail.

The ward numbers, the voting districts and voting stations in each ward, and the number of voters are as follows:

SCHEDULE

Ward 1 comprises of a total of 3688 **registered voters.**

MIN VOTERS 3287 **NORM** 3866 **MAX VOTERS** 4445

VOTING DISTRICT No.	VOTING STATION NAME	NUMBER OF VOTERS	SPLIT VD
33200109	KUDUNG MIDDLE SCHOOL (NOOITGEDACHT)	90	
33210010	VAAL MARINA COMMUNITY HALL	1289	
33200200	JAKKALSDRAAI HALL	1109	
33200110	PLATKOPPIE	124	
33200075	BLOEKOMSPOORT	309	
33200053	BANTU-BONKE COMMUNITY HALL.	585	
33200198	TIKELO COMMUNITY HALL	182	

Ward 2 comprises of a total of 3317 **registered voters.**

MIN VOTERS 3287 **NORM** 3866 **MAX VOTERS** 4445

VOTING DISTRICT No.	VOTING STATION NAME	NUMBER OF VOTERS	SPLIT VD
32930737	RISIVILLE LAERSKOOL	3267	
32930603	ROTHDENE TOWN HALL	50	Y

Ward 3 comprises of a total of 3633 **registered voters.**

MIN VOTERS 3287 **NORM** 3866 **MAX VOTERS** 4445

VOTING DISTRICT No.	VOTING STATION NAME	NUMBER OF VOTERS	SPLIT VD
32930603	ROTHDENE TOWN HALL	3243	Y
32931110	MEYERTON HIGH SCHOOL	390	

Ward 4 comprises of a total of 4064 **registered voters.**

MIN VOTERS 3287 **NORM** 3866 **MAX VOTERS** 4445

VOTING DISTRICT No.	VOTING STATION NAME	NUMBER OF VOTERS	SPLIT VD
33200132	KERK TUSSEN DIE MIELIELANDE	1612	
33200020	BOSCHOEK WAREHOUSE	385	
33200019	ABET BOITUMELO SCHOOL	455	
33180049	DALESIDE LIBRARY	1278	
33200143	TENT PONTY VALLEY	334	

Ward 5 comprises of a total of 4051 **registered voters.**

MIN VOTERS 3287 **NORM** 3866 **MAX VOTERS** 4445

VOTING DISTRICT No.	VOTING STATION NAME	NUMBER OF VOTERS	SPLIT VD
33120032	MICHAEL RUA SCHOOL	1426	
33180027	RANDVAAL MUNICIPAL OFFICES	1260	Y
33120065	ADONAI FELLOWSHIP CHURCH	1265	

33120021	DE DEUR PRIMARY SCHOOL	100	Y

Ward 6 comprises of a total of 4445 **registered voters.**

MIN VOTERS 3287 **NORM** 3866 **MAX VOTERS** 4445

VOTING DISTRICT No.	VOTING STATION NAME	NUMBER OF VOTERS	SPLIT VD
33120054	LAKESIDE COMMUNITY- HALL	4445	Y

Ward 7 comprises of a total of 4034 **registered voters.**

MIN VOTERS 3287 **NORM** 3866 **MAX VOTERS** 4445

VOTING DISTRICT No.	VOTING STATION NAME	NUMBER OF VOTERS	SPLIT VD
33140023	ALOE RIDGE PRIMARY SCHOOL	2797	
33140034	PENBRITTE EQUESTRIAN CENTRE	1237	

Ward 8 comprises of a total of 4196 **registered voters.**

MIN VOTERS 3287 **NORM** 3866 **MAX VOTERS** 4445

VOTING DISTRICT No.	VOTING STATION NAME	NUMBER OF VOTERS	SPLIT VD
32930816	SICELO EARLY LEARNING CENTRE	2984	
32931053	TENT SICELO (WHITE HOUSE)	1212	

Ward 9 comprises of a total of 3327 **registered voters.**

MIN VOTERS 3287 **NORM** 3866 **MAX VOTERS** 4445

VOTING DISTRICT No.	VOTING STATION NAME	NUMBER OF VOTERS	SPLIT VD
32931008	RAINBOW FAMILY CHURCH	519	
32931042	BROADLANDS PRIVATE SCHOOL	355	
33180027	RANDVAAL MUNICIPAL OFFICES	500	Y
32930591	MEYERTON TOWN HALL	1953	

Ward 10 comprises of a total of 4089 **registered voters.**

MIN VOTERS 3287 **NORM** 3866 **MAX VOTERS** 4445

VOTING DISTRICT No.	VOTING STATION NAME	NUMBER OF VOTERS	SPLIT VD
32930827	SICELO - STADIUM	4089	

Ward 11 comprises of a total of 4385 **registered voters.**

MIN VOTERS 3287 **NORM** 3866 **MAX VOTERS** 4445

VOTING DISTRICT No.	VOTING STATION NAME	NUMBER OF VOTERS	SPLIT VD
33120021	DE DEUR PRIMARY SCHOOL	1965	Y
33120043	TENT SAVANNA CITY	1064	
33120054	LAKESIDE COMMUNITY- HALL	188	Y
33120076	TENT SAVANNAH RDP	1168	

Ward 12 comprises of a total of 3489 **registered voters.**

MIN VOTERS 3287 **NORM** 3866 **MAX VOTERS** 4445

VOTING DISTRICT No.	VOTING STATION NAME	NUMBER OF VOTERS	SPLIT VD
33180061	PILLIES FARM C0MMUNITY HALL	840	
33180038	SIBONILE SCHOOL FOR THE BLIND	1844	
33140012	RAND WATER ZWARTKOPPIES PUMP STATION	615	
33200211	TENT R550 RIETSPRUIT SHOP	190	

Ward 13 comprises of a total of 3654 **registered voters.**

MIN VOTERS 3287 **NORM** 3866 **MAX VOTERS** 4445

VOTING DISTRICT No.	VOTING STATION NAME	NUMBER OF VOTERS	SPLIT VD
33200121	VOORWAARTS LAERSKOOL	3654	

Ward 14 comprises of a total of 3882 **registered voters.**

MIN VOTERS 3287 **NORM** 3866 **MAX VOTERS** 4445

VOTING DISTRICT No.	VOTING STATION NAME	NUMBER OF VOTERS	SPLIT VD
32930793	DESTINATA SCHOOL	2263	
32930962	DR MALAN HIGH SCHOOL	1619	

Ward 15 comprises of a total of 3746 **registered voters.**

MIN VOTERS 3287 **NORM** 3866 **MAX VOTERS** 4445

VOTING DISTRICT No.	VOTING STATION NAME	NUMBER OF VOTERS	SPLIT VD
33180016	HOPE FAMILY CHURCH	3746	

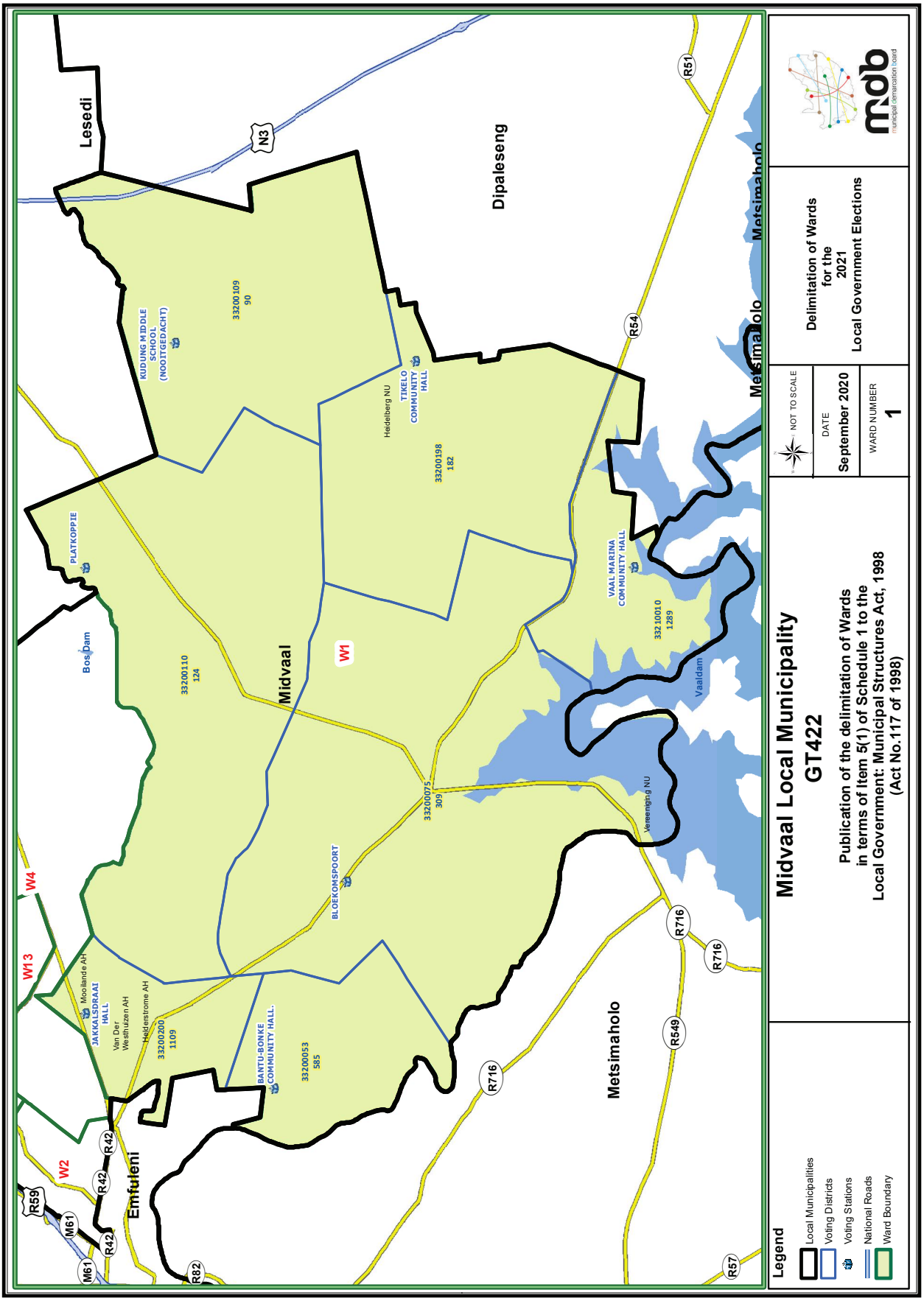
Midvaal Local Municipality
GT422
Publication of the delimitation of Wards in terms of Item 5(1) of Schedule 1 to the Local Government: Municipal Structures Act, 1998 (Act No.117 of 1998)
NOT TO SCALE
DATE
September 2020
WARD NUMBER
1
Delimitation of Wards for the 2021 Local Government Elections
mdb
municipal demarcation board
Legend
Local Municipalities
Voting Districts
Voting Stations
National Roads
Ward Boundary
Lesedi
Dipaleseng
Midvaal
Metsimaholo
Emfuleni
N3
R51
R54
R59
M61
R42
R82
R716
R549
R57
W1
W2
W3
W4
PLATKOPPIE
Bosdam
KUDUNG MIDDLE SCHOOL (NOOITGEDACHT)
TIKELO COMMUNITY HALL
Heidelberg NU
VAAL MARINA COMMUNITY HALL
Vaaldam
BLOEKOMSPOORT
Vereeniging NU
JAKKALSDRAAI HALL
Van Der Westhuizen AH
Heldenstrome AH
Mooiland AH
BANTU-BONKE COMMUNITY HALL.
33200109 90
33200198 182
33210010 1289
33200110 124
33200075 309
33200200 1109
33200053 585

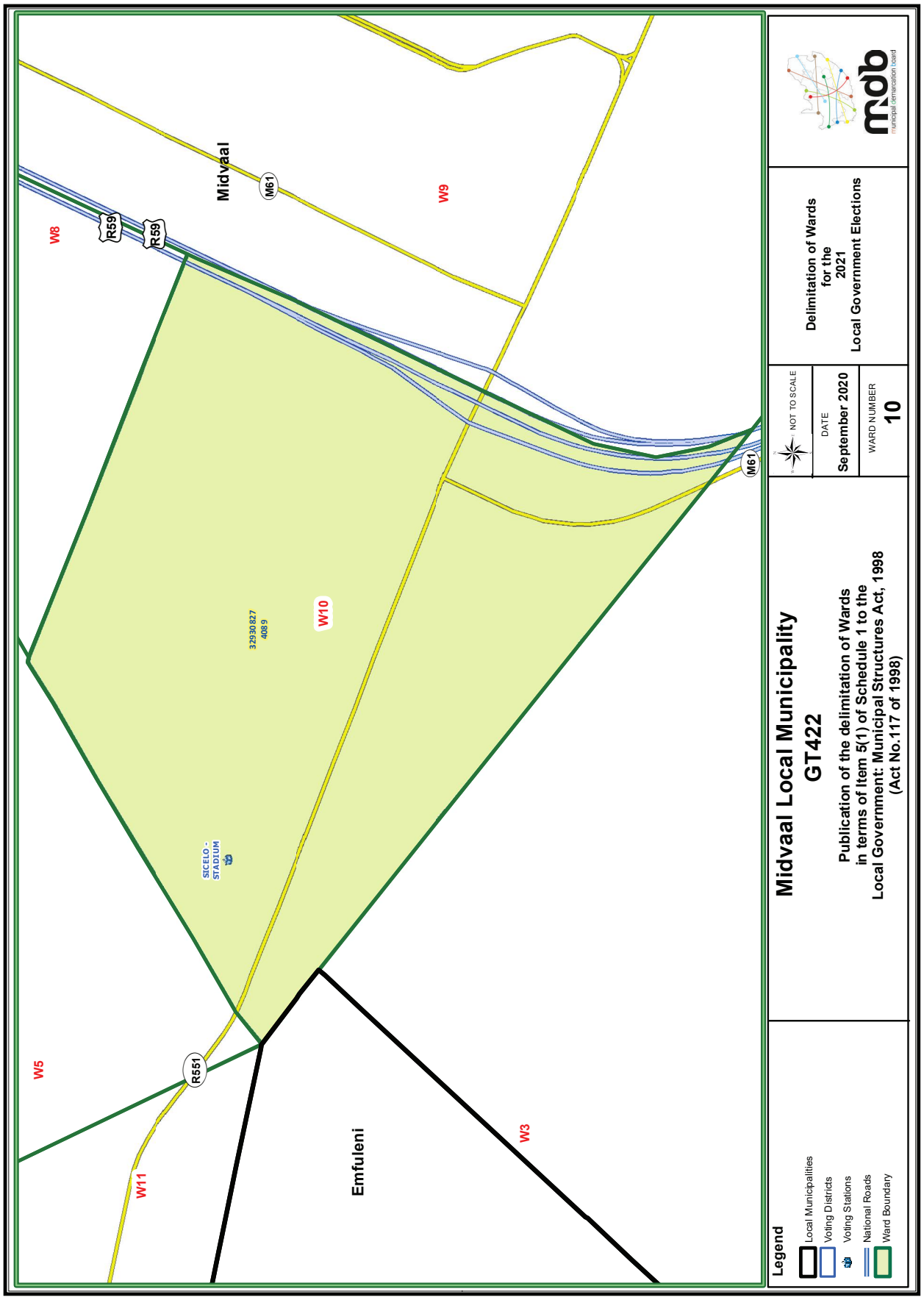
Midvaal
Emfuleni
W8
W9
W10
W11
W5
W3
R59
R59
M61
M61
R551
SICELO - STADIUM
3293827
4089
Midvaal Local Municipality
GT422
Publication of the delimitation of Wards in terms of Item 5(1) of Schedule 1 to the Local Government: Municipal Structures Act, 1998 (Act No.117 of 1998)
NOT TO SCALE
DATE
September 2020
WARD NUMBER
10
Delimitation of Wards for the 2021 Local Government Elections
mdb
municipal demarcation board
Legend
Local Municipalities
Voting Districts
Voting Stations
National Roads
Ward Boundary

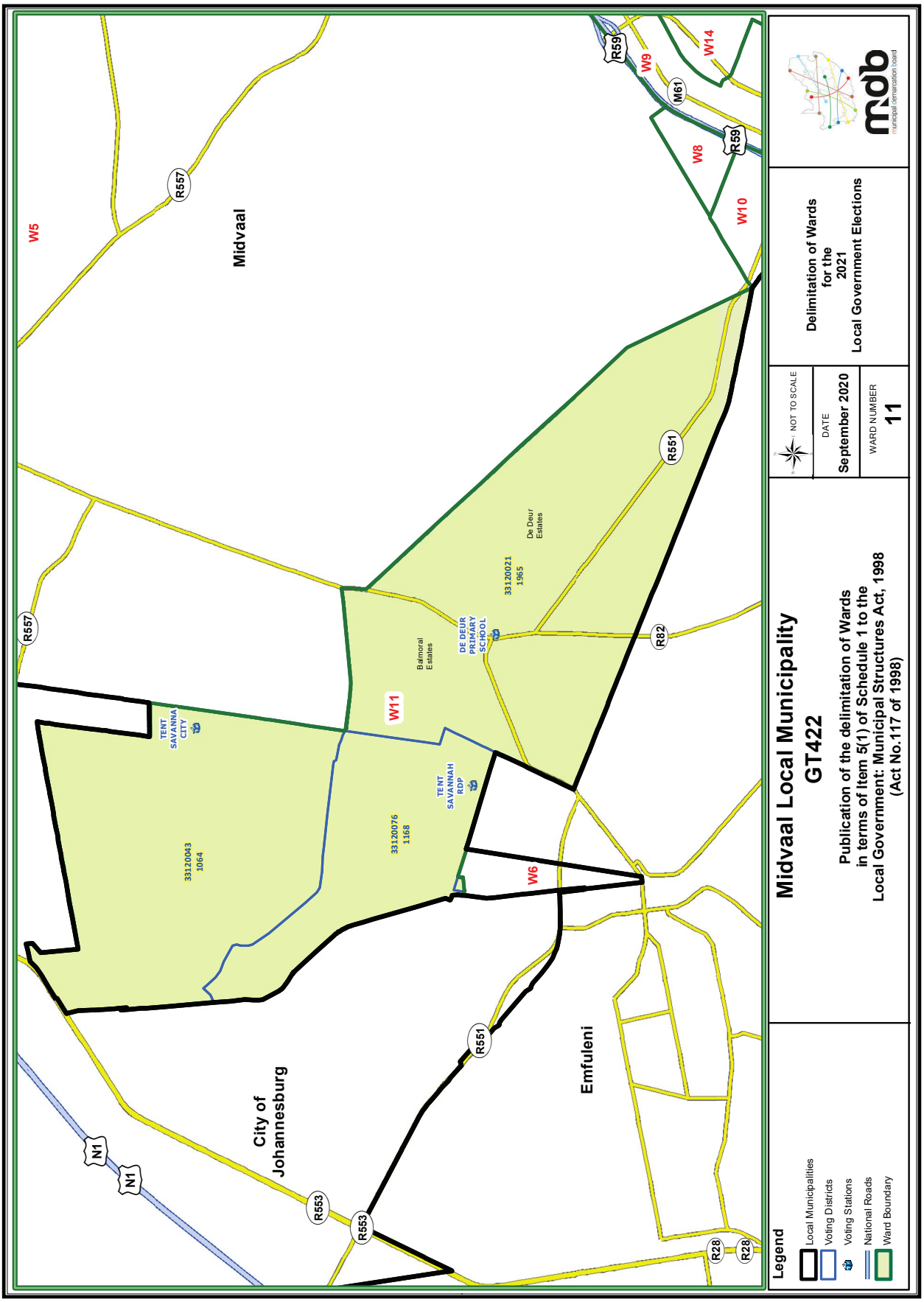
Midvaal
City of Johannesburg
Emfuleni
W5
W6
W8
W9
W10
W11
W14
R557
R59
M61
R551
R82
R553
R28
N1
Balmoral Estates
De Deur Estates
DE DEUR PRIMARY SCHOOL
TENT SAVANNA CITY
TENT SAVANNAH RDP
33120021 1965
33120043 1064
33120076 1168
Legend
Local Municipalities
Voting Districts
Voting Stations
National Roads
Ward Boundary
Midvaal Local Municipality
GT422
Publication of the delimitation of Wards in terms of Item 5(1) of Schedule 1 to the Local Government: Municipal Structures Act, 1998 (Act No.117 of 1998)
NOT TO SCALE
DATE
September 2020
WARD NUMBER
11
Delimitation of Wards for the 2021 Local Government Elections
municipal demarcation board

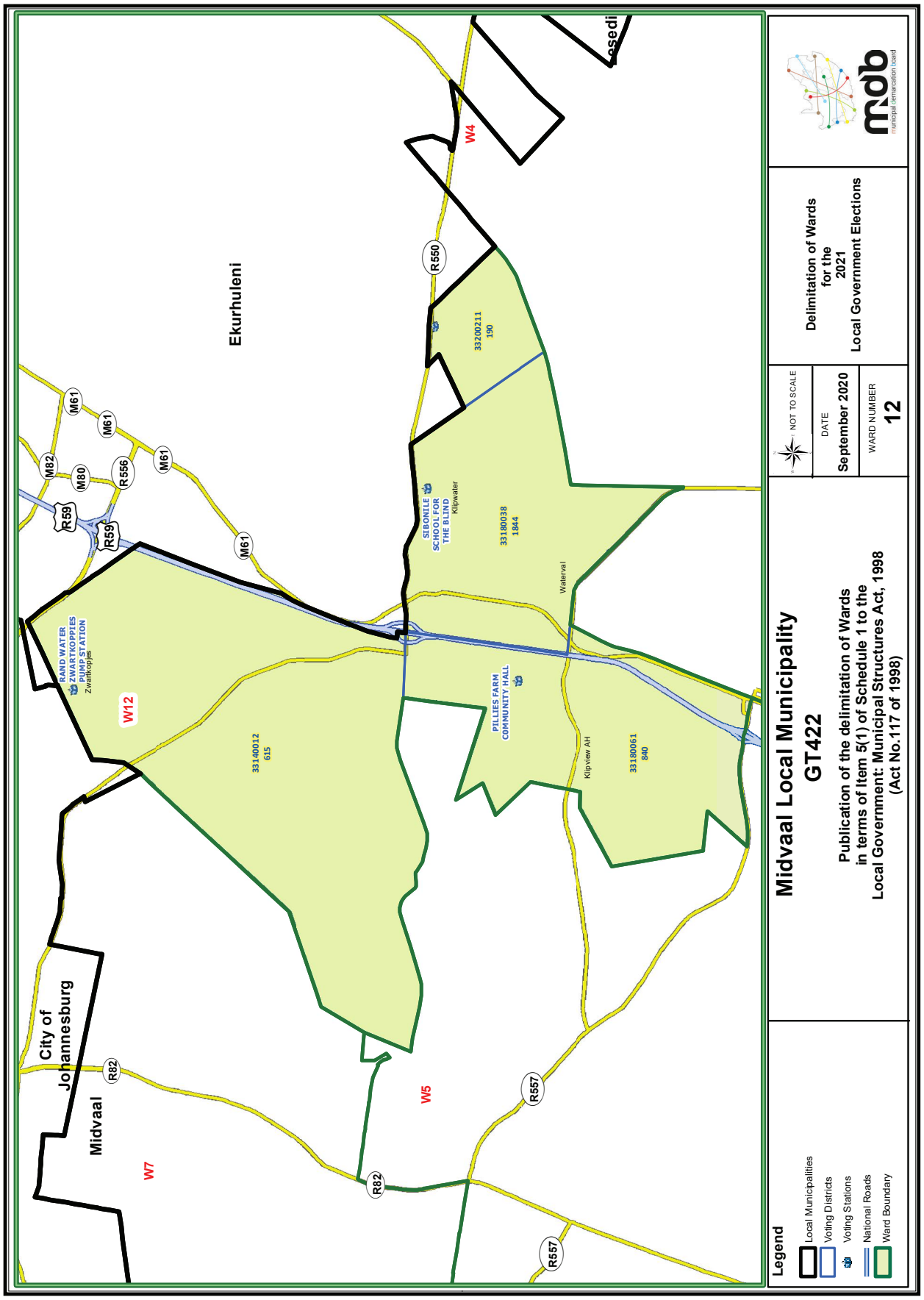
Midvaal Local Municipality
GT422
Publication of the delimitation of Wards in terms of Item 5(1) of Schedule 1 to the Local Government: Municipal Structures Act, 1998 (Act No.117 of 1998)
NOT TO SCALE
DATE
September 2020
WARD NUMBER
12
Delimitation of Wards for the 2021 Local Government Elections
mdb
municipal demarcation board
Legend
Local Municipalities
Voting Districts
Voting Stations
National Roads
Ward Boundary
Ekurhuleni
City of Johannesburg
Midvaal
Losedi
W4
W5
W7
W12
R550
R82
R557
R59
M61
M82
M80
R556
33200211
190
33180038
1844
33140012
615
33180061
840
SIBONILE SCHOOL FOR THE BLIND
Klipwater
RAND WATER ZWARTKOPPIES PUMP STATION
Zwartkoppies
PILLIES FARM COMMUNITY HALL
Waterval
Klipview AH

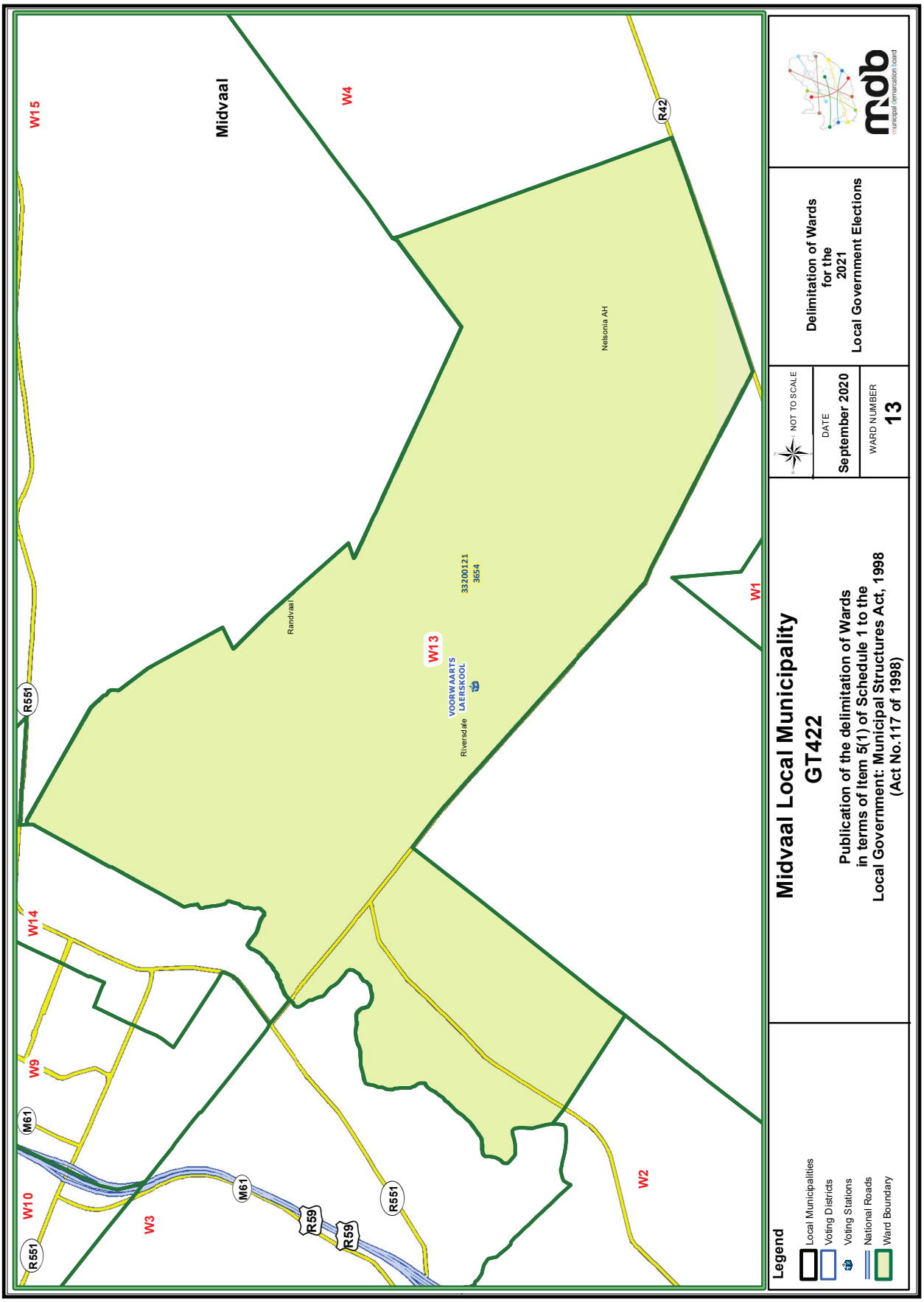
Midvaal
W15
W4
R42
W14
W9
M61
W10
R551
W3
M61
R59
R59
R551
W2
W1
W13
VOORWAARTS
LAERSKOOL
Riversdale
33200121
3654
Randvaal
Nelsonia AH
Midvaal Local Municipality
GT422
Publication of the delimitation of Wards
in terms of Item 5(1) of Schedule 1 to the
Local Government: Municipal Structures Act, 1998
(Act No.117 of 1998)
NOT TO SCALE
DATE
September 2020
WARD NUMBER
13
Delimitation of Wards
for the
2021
Local Government Elections
mdb
municipal demarcation board
Legend
Local Municipalities
Voting Districts
Voting Stations
National Roads
Ward Boundary

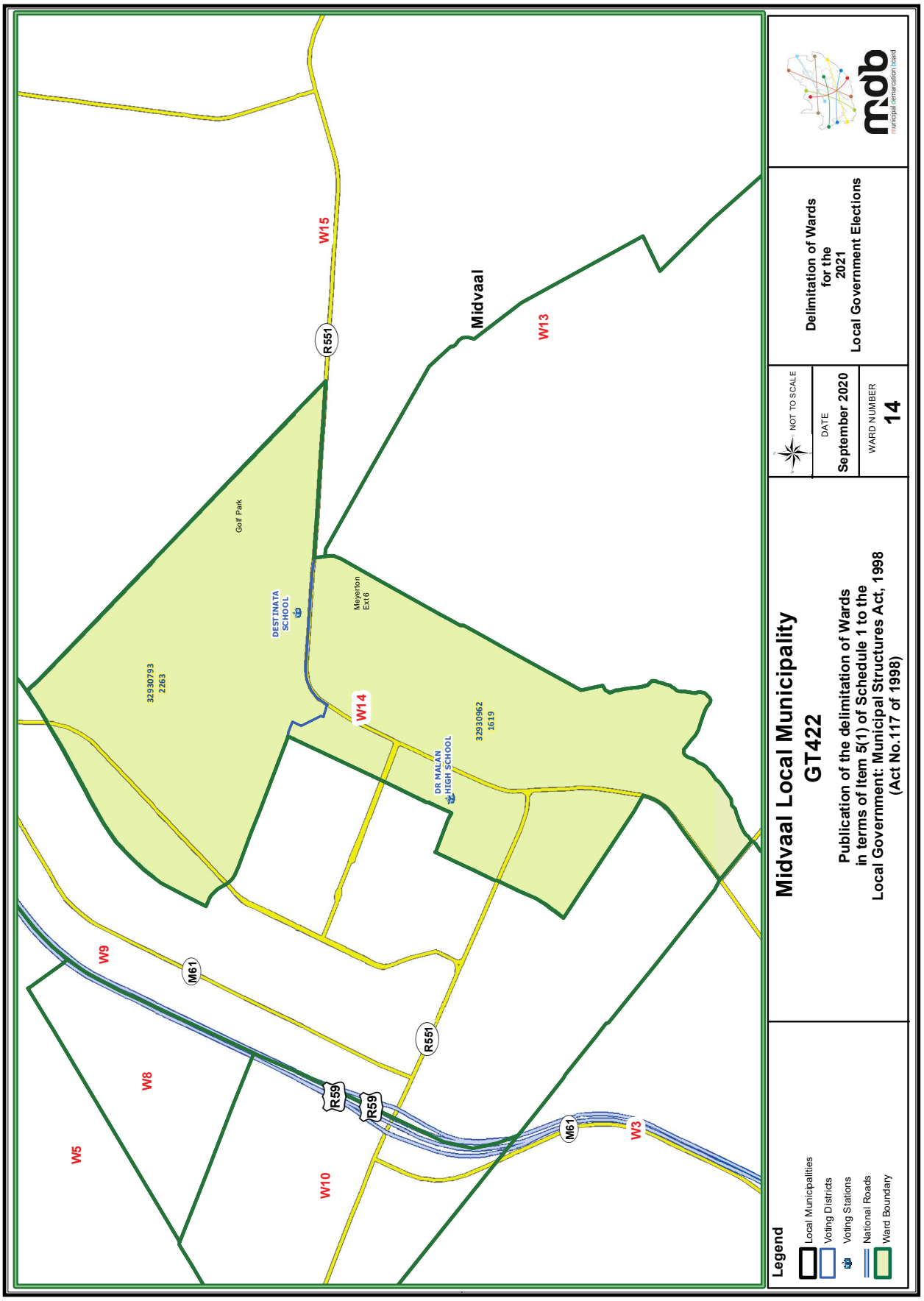
Midvaal Local Municipality
GT422
Publication of the delimitation of Wards in terms of Item 5(1) of Schedule 1 to the Local Government: Municipal Structures Act, 1998 (Act No.117 of 1998)
NOT TO SCALE
DATE
September 2020
WARD NUMBER
14
Delimitation of Wards for the 2021 Local Government Elections
municipal demarcation board
Legend
Local Municipalities
Voting Districts
Voting Stations
National Roads
Ward Boundary
Midvaal
W15
W13
W14
W9
W8
W5
W10
W3
R551
M61
R59
Golf Park
DESTINATA SCHOOL
Meyerton Ext6
DR MALAN HIGH SCHOOL
32930793
2263
32930962
1619

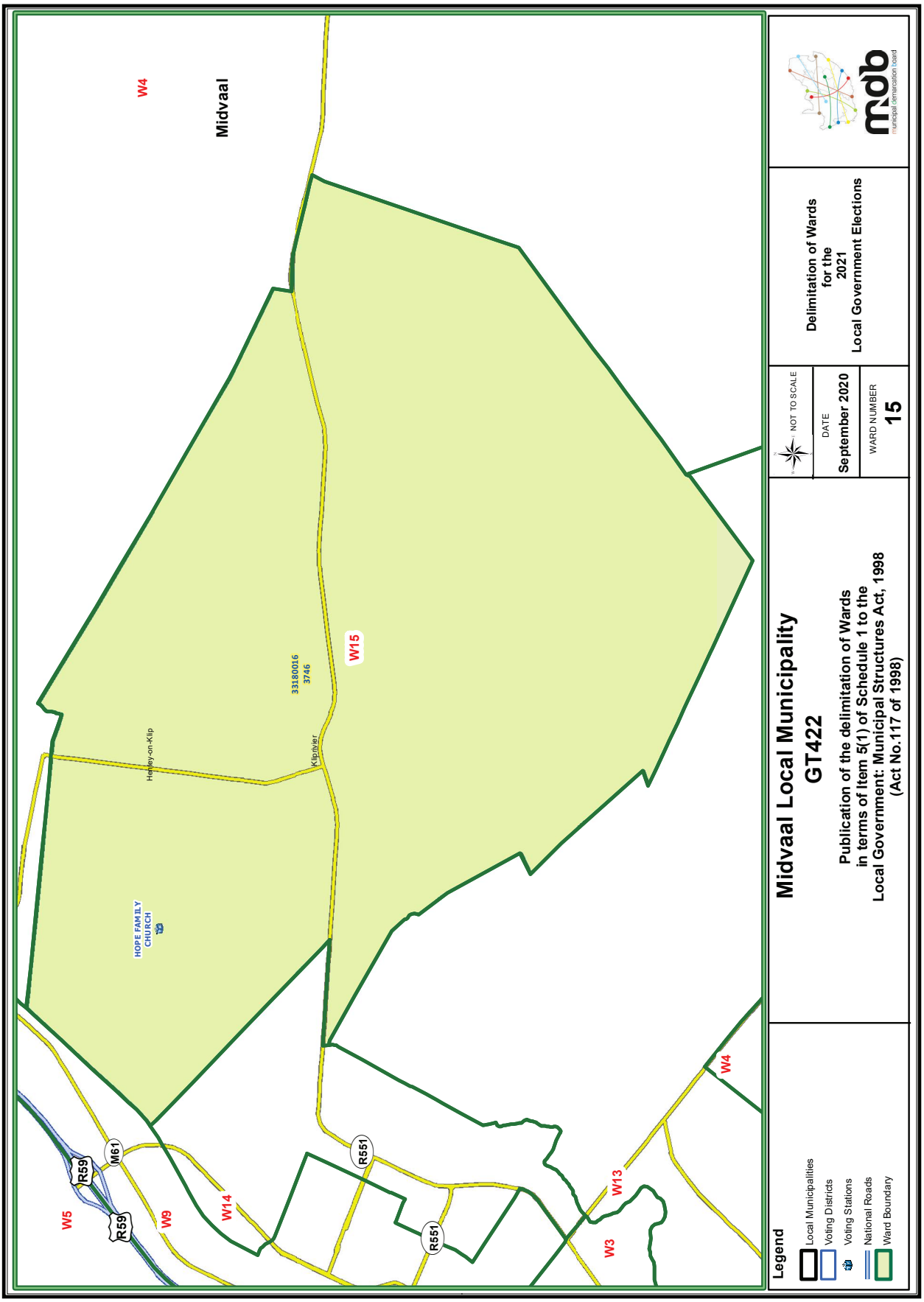
Midvaal
W4
W15
W5
W9
W14
W13
W3
W4
R59
M61
R59
R551
R551
HOPE FAMILY CHURCH
Henley-on-Klip
Klipriver
33180016
3746
Midvaal Local Municipality
GT422
Publication of the delimitation of Wards
in terms of Item 5(1) of Schedule 1 to the
Local Government: Municipal Structures Act, 1998
(Act No.117 of 1998)
NOT TO SCALE
DATE
September 2020
WARD NUMBER
15
Delimitation of Wards
for the
2021
Local Government Elections
mdb
municipal demarcation board
Legend
Local Municipalities
Voting Districts
Voting Stations
National Roads
Ward Boundary

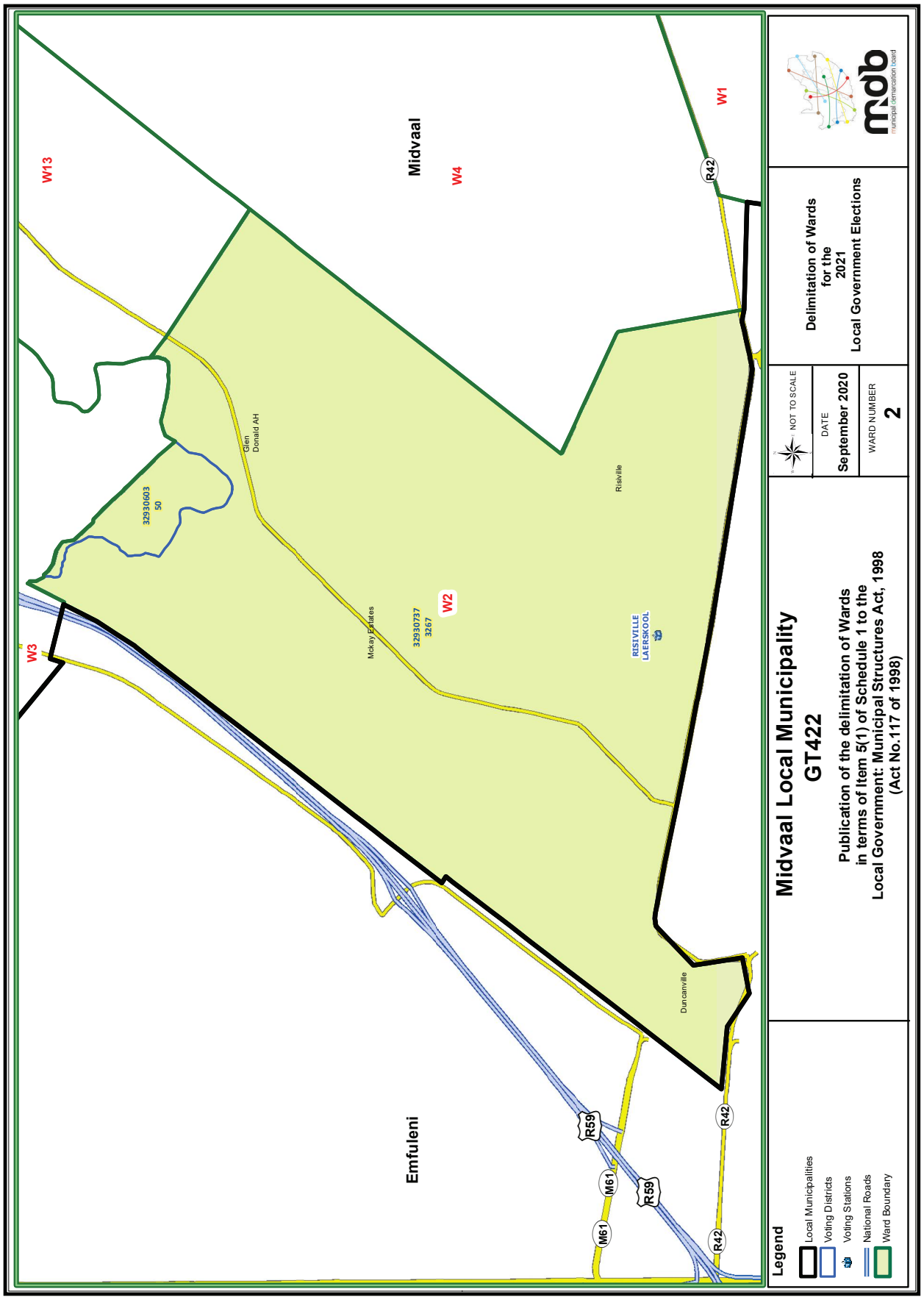
Midvaal Local Municipality
GT422
Publication of the delimitation of Wards in terms of Item 5(1) of Schedule 1 to the Local Government: Municipal Structures Act, 1998 (Act No.117 of 1998)
NOT TO SCALE
DATE
September 2020
WARD NUMBER
2
Delimitation of Wards for the 2021 Local Government Elections
mdb
municipal demarcation board
Legend
Local Municipalities
Voting Districts
Voting Stations
National Roads
Ward Boundary
Midvaal
Emfuleni
W1
W2
W3
W4
W13
R42
R59
M61
Risiville
Duncanville
Glen Donald AH
Mokay Estates
RISIVILLE LAERSKOOL
32930603 50
32930737 3267

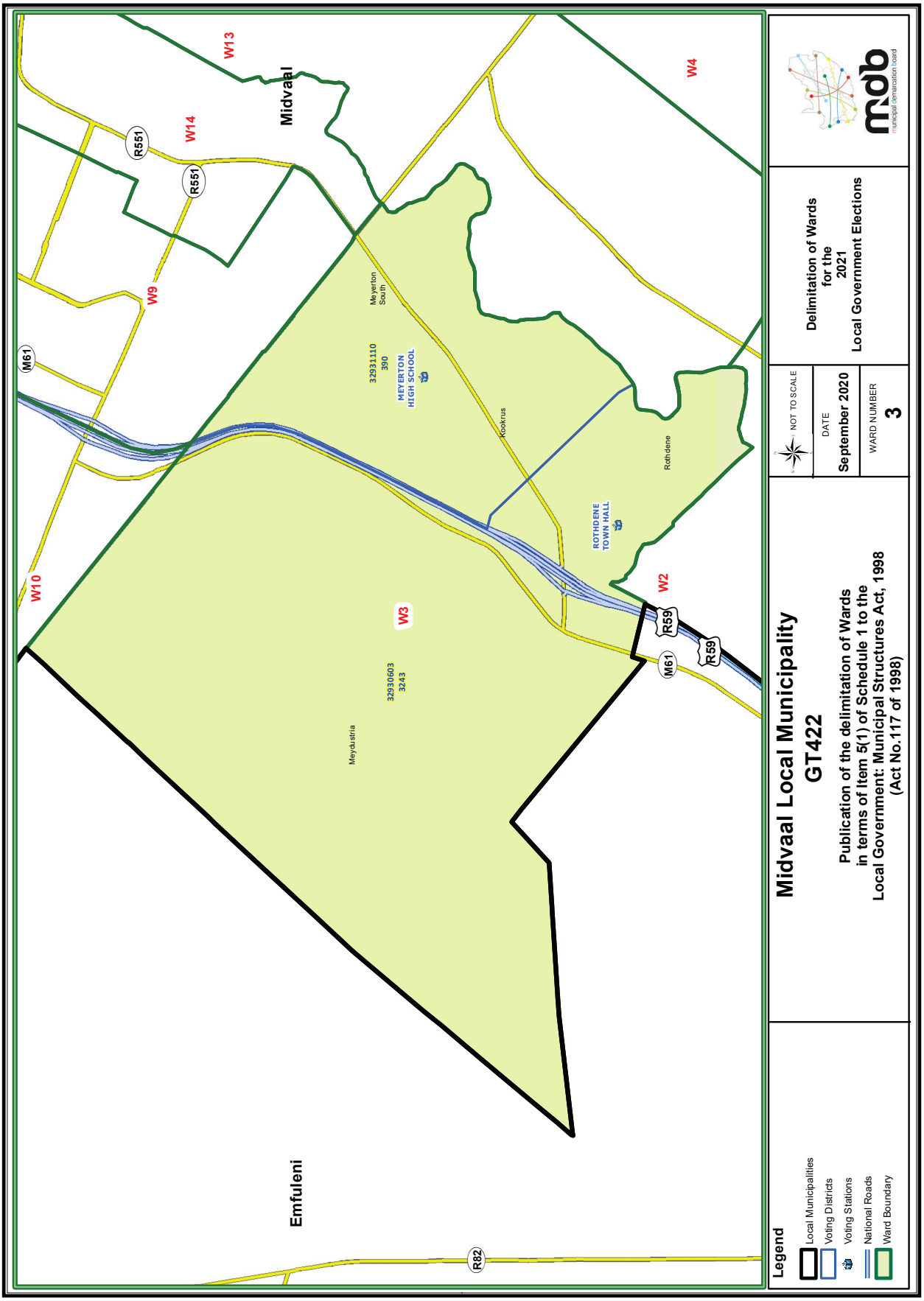
Midvaal Local Municipality
GT422
Publication of the delimitation of Wards in terms of Item 5(1) of Schedule 1 to the Local Government: Municipal Structures Act, 1998 (Act No.117 of 1998)
NOT TO SCALE
DATE
September 2020
WARD NUMBER
3
Delimitation of Wards for the 2021 Local Government Elections
mdb
municipal demarcation board
Legend
Local Municipalities
Voting Districts
Voting Stations
National Roads
Ward Boundary
Midvaal
Emfuleni
W1
W2
W3
W4
W9
W10
W13
W14
R551
R59
M61
R82
MEYERTON HIGH SCHOOL
32931110
390
ROTHDENE TOWN HALL
32930603
3243
Meyerton South
Kookrus
Rothdene
Meydustria

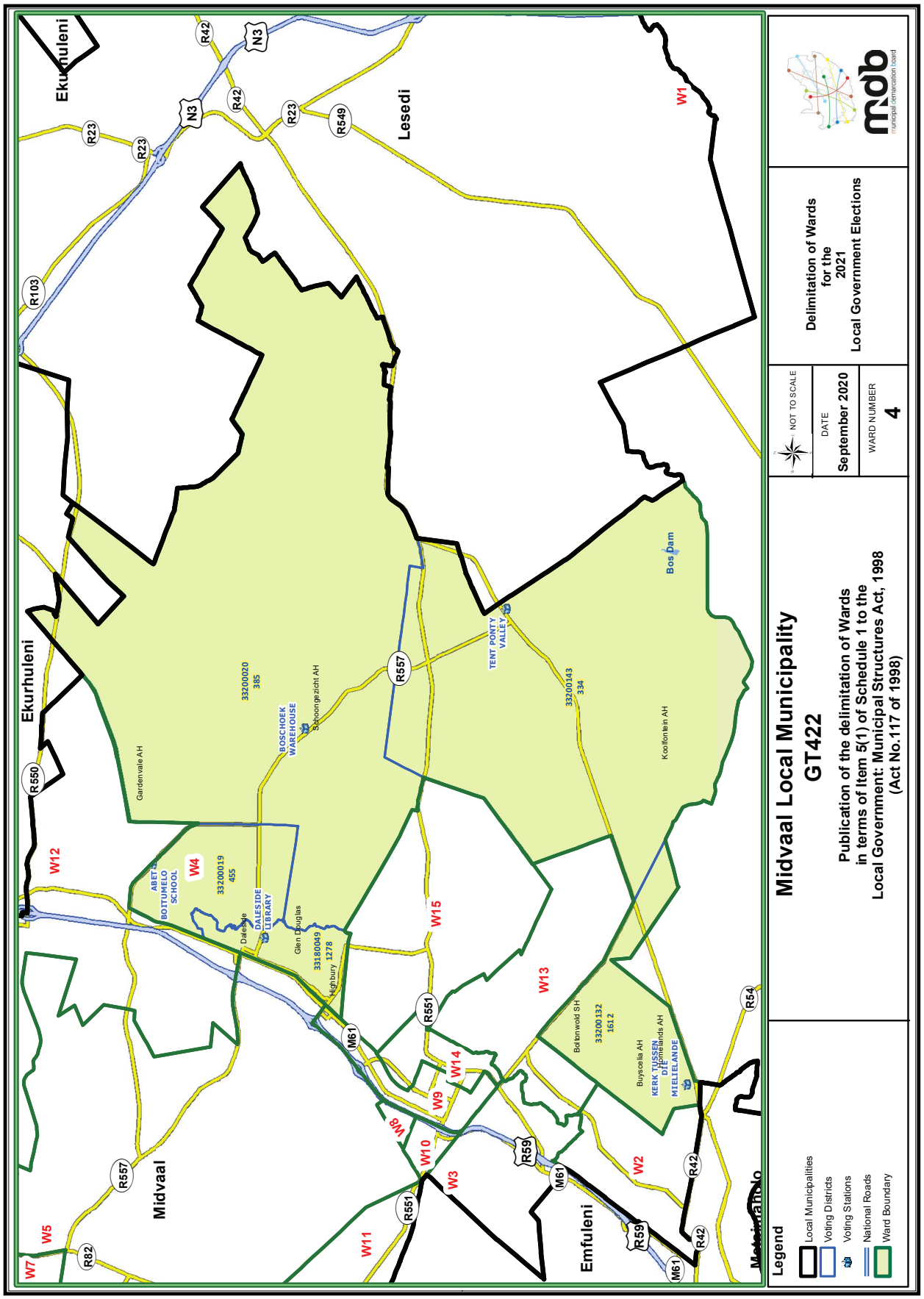
Midvaal Local Municipality
GT422
Publication of the delimitation of Wards
in terms of Item 5(1) of Schedule 1 to the
Local Government: Municipal Structures Act, 1998
(Act No.117 of 1998)
NOT TO SCALE
DATE
September 2020
WARD NUMBER
4
Delimitation of Wards
for the
2021
Local Government Elections
Legend
Local Municipalities
Voting Districts
Voting Stations
National Roads
Ward Boundary
Ekurhuleni
Lesedi
Midvaal
Emfuleni
Metsimaholo
Gardenvale AH
Schoongezicht AH
Koolfontein AH
Bos Dam
Bottonwold SH
Buyscelia AH
Homelands AH
Glen Douglas
Daleside
Highbury
BOSCHOEK WAREHOUSE
TENT PONTY VALLEY
ABETE BOTTUMELO SCHOOL
DALESIDE LIBRARY
KERK TUSSEN DIE MIELIELANDE
33200020
385
33200143
334
33200019
455
33180049
1278
33200132
1612
W1
W2
W3
W4
W5
W7
W8
W9
W10
W11
W12
W13
W14
W15
R42
N3
R23
R549
R103
R550
R557
R551
R59
R54
R82
M61

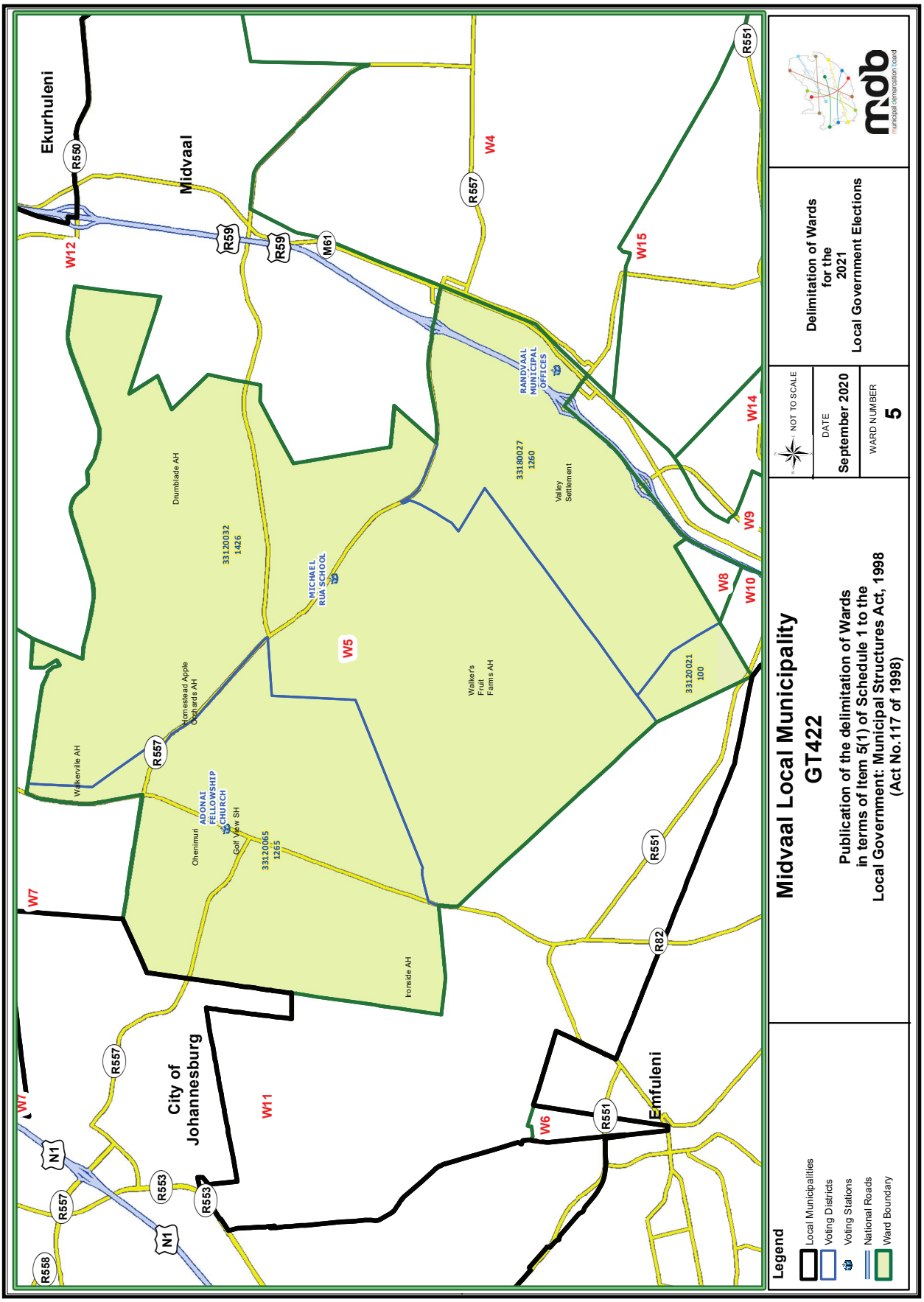
Midvaal Local Municipality
GT422
Publication of the delimitation of Wards in terms of Item 5(1) of Schedule 1 to the Local Government: Municipal Structures Act, 1998 (Act No.117 of 1998)
NOT TO SCALE
DATE
September 2020
WARD NUMBER
5
Delimitation of Wards for the 2021 Local Government Elections
mdb municipal demarcation board
Legend
Local Municipalities
Voting Districts
Voting Stations
National Roads
Ward Boundary
Ekurhuleni
Midvaal
City of Johannesburg
Emfuleni
W1
W2
W3
W4
W5
W6
W7
W8
W9
W10
W11
W12
W14
W15
R550
R59
M61
R557
R551
R82
N1
R553
R558
RANDVAAL MUNICIPAL OFFICES
MICHAEL RUA SCHOOL
ADONAI FELLOWSHIP CHURCH
Golf View SH
Onenimuri
Drumblade AH
Homestead Apple Orchards AH
Walkerville AH
Ironside AH
Walkers Fruit Farms AH
Valley Settlement
33120032 1426
33120065 1265
33180027 1260
33120021 100

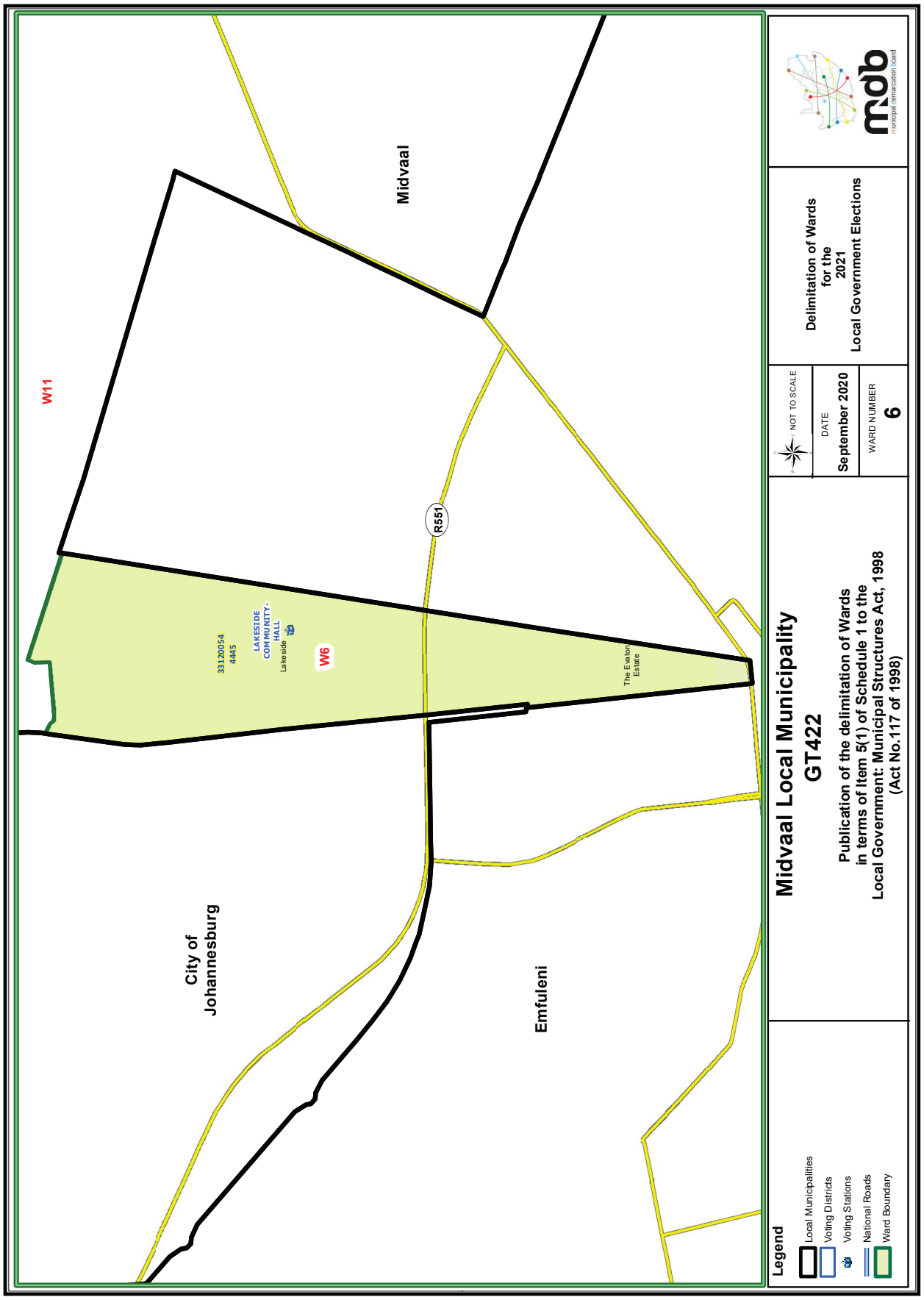
Midvaal
W11
R551
33120054
4445
LAKESIDE
COMMUNITY-
HALL
Lakeside
W6
The Evaton
Estate
City of
Johannesburg
Emfuleni
Midvaal Local Municipality
GT422
Publication of the delimitation of Wards
in terms of Item 5(1) of Schedule 1 to the
Local Government: Municipal Structures Act, 1998
(Act No.117 of 1998)
NOT TO SCALE
DATE
September 2020
WARD NUMBER
6
Delimitation of Wards
for the
2021
Local Government Elections
mdb
municipal demarcation board
Legend
Local Municipalities
Voting Districts
Voting Stations
National Roads
Ward Boundary

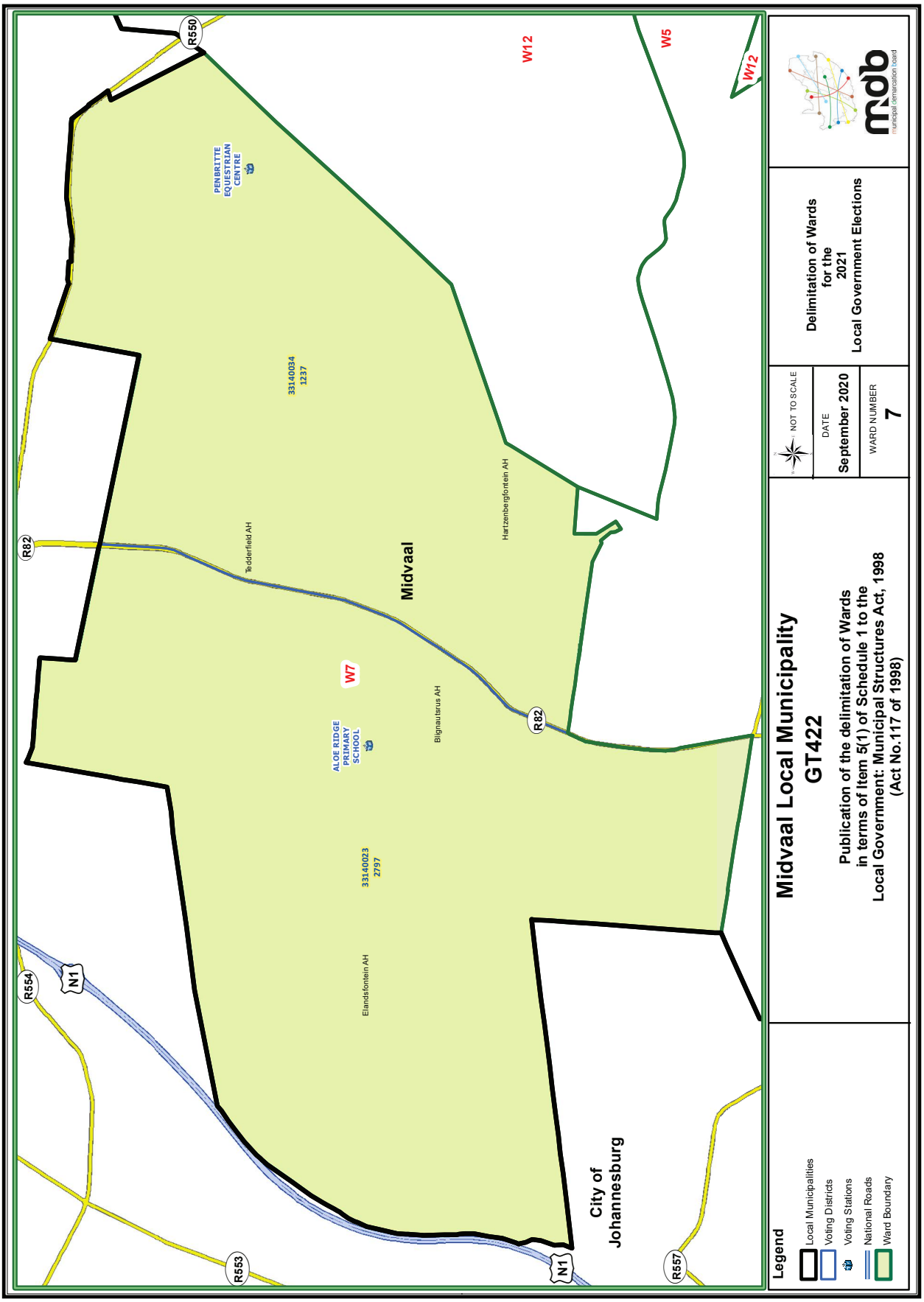
R550
R82
N1
R554
R553
N1
R557
R82
W12
W5
W12
W7
PENBRITTE EQUESTRIAN CENTRE
ALOE RIDGE PRIMARY SCHOOL
33140034 1237
33140023 2797
Midvaal
City of Johannesburg
Tedderfield AH
Bignautsrus AH
Hartzenbergfontein AH
Elandsfontein AH
Legend
Local Municipalities
Voting Districts
Voting Stations
National Roads
Ward Boundary
Midvaal Local Municipality
GT422
Publication of the delimitation of Wards in terms of Item 5(1) of Schedule 1 to the Local Government: Municipal Structures Act, 1998 (Act No.117 of 1998)
NOT TO SCALE
DATE
September 2020
WARD NUMBER
7
Delimitation of Wards for the 2021 Local Government Elections
mdb
municipal demarcation board

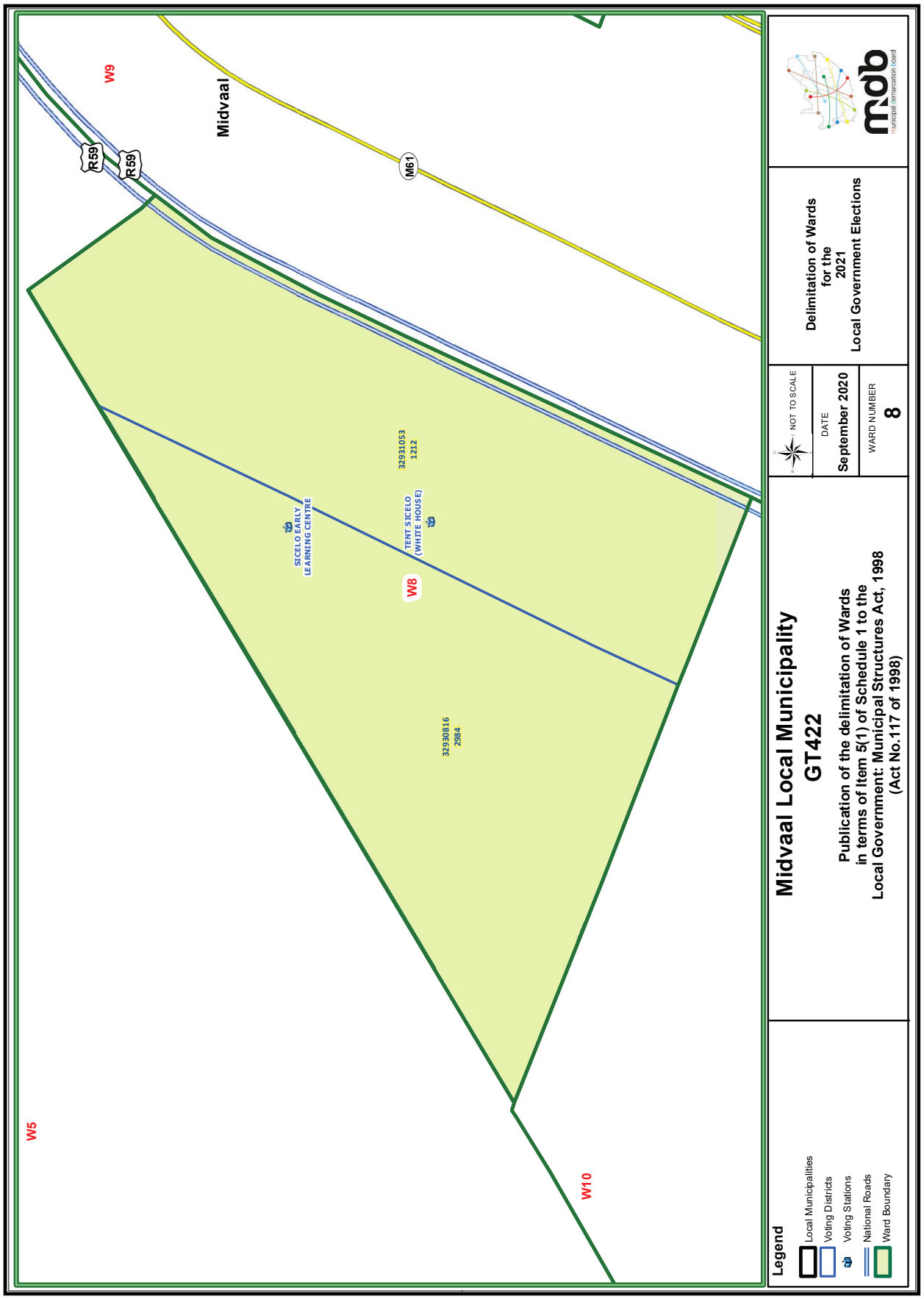
W9
Midvaal
R59
R59
M61
W5
W10
W8
SICELO EARLY LEARNING CENTRE
TENT SICELO (WHITE HOUSE)
32931053
1212
32930816
2984
Legend
Local Municipalities
Voting Districts
Voting Stations
National Roads
Ward Boundary
Midvaal Local Municipality
GT422
Publication of the delimitation of Wards in terms of Item 5(1) of Schedule 1 to the Local Government: Municipal Structures Act, 1998 (Act No.117 of 1998)
NOT TO SCALE
DATE
September 2020
WARD NUMBER
8
Delimitation of Wards for the 2021 Local Government Elections
municipal demarcation board

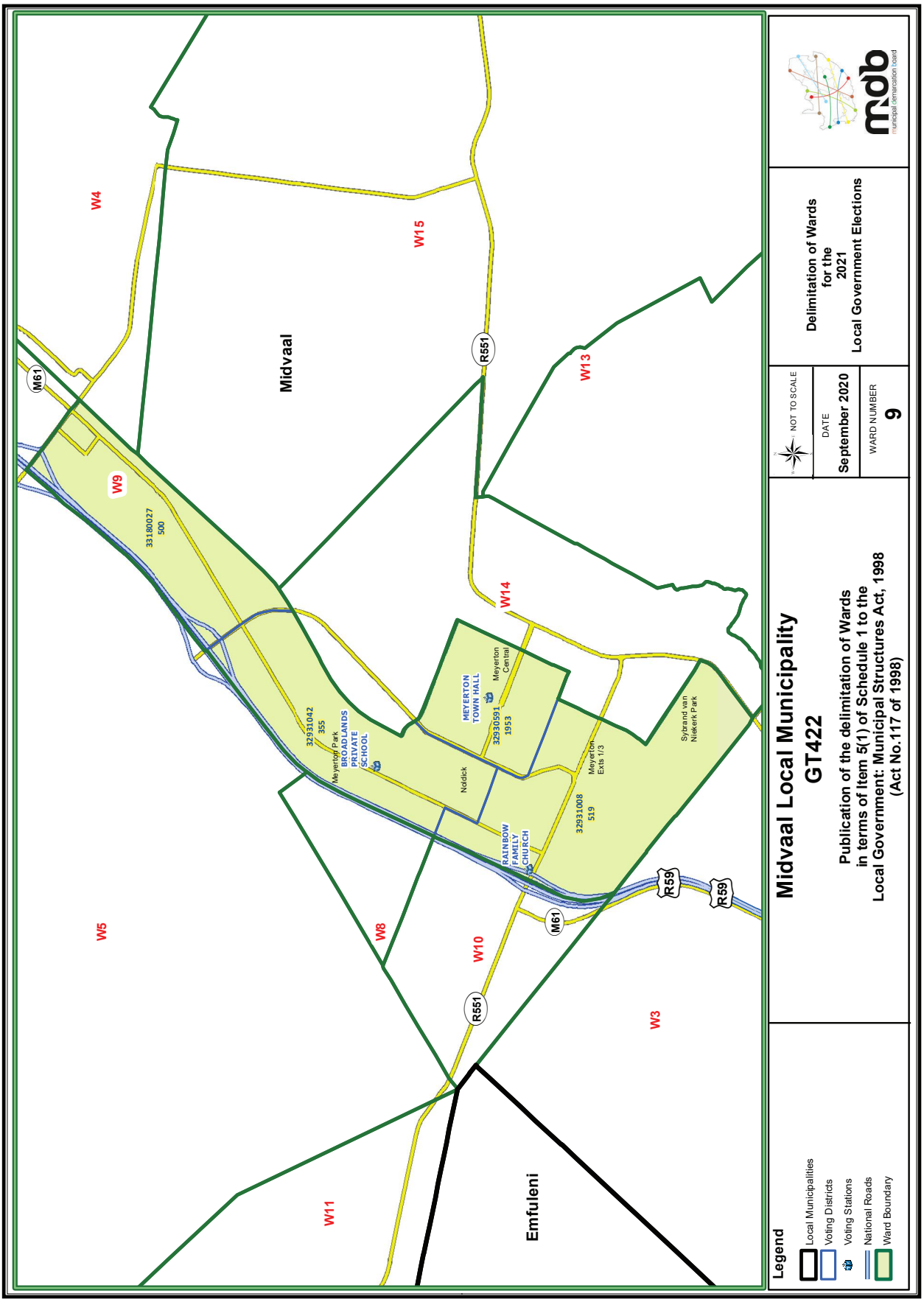
Midvaal
Emfuleni
W4
W15
W13
W9
W14
W5
W8
W10
W3
W11
M61
R551
R59
3180027
500
32931042
355
Meyerton Park
BROADLANDS
PRIVATE
SCHOOL
MEYERTON
TOWN HALL
32930591
1953
Meyerton
Central
Noldick
32931008
519
Meyerton
Exts 1/3
RAINBOW
FAMILY
CHURCH
Sybrand van
Niekerk Park
Midvaal Local Municipality
GT422
Publication of the delimitation of Wards
in terms of Item 5(1) of Schedule 1 to the
Local Government: Municipal Structures Act, 1998
(Act No.117 of 1998)
NOT TO SCALE
DATE
September 2020
WARD NUMBER
9
Delimitation of Wards
for the
2021
Local Government Elections
mdb
municipal demarcation board
Legend
Local Municipalities
Voting Districts
Voting Stations
National Roads
Ward Boundary

GAUTENG PROVINCE

GENERAL NOTICE

MUNICIPAL DEMARCATION BOARD : DELIMITATION OF MUNICIPAL WARDS IN TERMS OF THE LOCAL GOVERNMENT : MUNICIPAL STRUCTURES ACT, 1998.

Lesedi Local Municipality

GT423

In terms of Item 5 (1) of Schedule 1 to the Local Government: Municipal Structures Act, 1998 (Act No. 117 of 1998) (the Act) the Municipal Demarcation Board hereby publishes its delimitation of wards for the above-mentioned municipality. Particulars of the delimitation are listed in the Schedule.

In terms of Item 5 (2) of Schedule 1 to the Act, any person aggrieved by the delimitation may, within 14 days of publication of this notice, submit objections in writing to:

The Municipal Demarcation Board
Private Bag X123
Centurion
0046

Fax: 086 5248643
Email: registry@demarcation.org.za

The attached form MDB 5 must please be used to object. The form is also available on www.demarcation.org.za.

MR T. M MANYONI
CHAIRPERSON: MUNICIPAL DEMARCATION BOARD

In terms of section 18(3) of the Local Government: Municipal Structures Act, 1998 (Act 117 of 1998), the MEC responsible for local government has determined that the municipal council consists of **26** councillors.

After having consulted the Independent Electoral Commission, The Municipal Demarcation Board has delimited the municipality into **13** wards in terms of Schedule 1 of the Act.

The number of registered voters in each ward does not vary by more than fifteen percent from the norm. The norm was determined by dividing the total number of voters on the municipal segment of the national common voters roll, namely **49183** voters on 5 March 2019, by the number of wards in the municipality.

The schedule for each ward and a map of each ward is attached. In case of a discrepancy between the map and this schedule, the map will prevail. In case of a discrepancy between the map and this schedule, the map will prevail.

The ward numbers, the voting districts and voting stations in each ward, and the number of voters are as follows:

SCHEDULE

Ward 1 comprises of a total of 3545 **registered voters.**

MIN VOTERS 3216 **NORM** 3783 **MAX VOTERS** 4350

VOTING DISTRICT No.	VOTING STATION NAME	NUMBER OF VOTERS	SPLIT VD
33200233	HONEYDEW DAYCARE CENTRE	669	Y
33070104	SITHOKOMELE PRIMARY SCHOOL	1403	
33070115	RATANDA OLD AGE HOME	983	
33200176	SIPHILISIWE DAY CARE	490	

Ward 2 comprises of a total of 3372 **registered voters.**

MIN VOTERS 3216 **NORM** 3783 **MAX VOTERS** 4350

VOTING DISTRICT No.	VOTING STATION NAME	NUMBER OF VOTERS	SPLIT VD
33070069	LEHAE LA BANA DAYCARE	1343	
33070047	FAITH MISSION OUTREACH CHURCH	2029	

Ward 3 comprises of a total of 4041 **registered voters.**

MIN VOTERS 3216 **NORM** 3783 **MAX VOTERS** 4350

VOTING DISTRICT No.	VOTING STATION NAME	NUMBER OF VOTERS	SPLIT VD
33070081	FOUNTAIN FIVE PRIMARY SCHOOL	1902	
33070182	HARVEST OUTREACH CENTRE	1411	
33070238	RATANDA SECONDARY SCHOOL.	728	

Ward 4 comprises of a total of 3465 **registered voters.**

MIN VOTERS 3216 **NORM** 3783 **MAX VOTERS** 4350

VOTING DISTRICT No.	VOTING STATION NAME	NUMBER OF VOTERS	SPLIT VD
33070058	OLD COMMUNITY HALL RATANDA	1539	
33070159	MULTIPURPOSE HALL	1225	
33070216	QHAQHOLLA PRIMARY SCHOOL	701	

Ward 5 comprises of a total of 3466 **registered voters.**

MIN VOTERS 3216 **NORM** 3783 **MAX VOTERS** 4350

VOTING DISTRICT No.	VOTING STATION NAME	NUMBER OF VOTERS	SPLIT VD
33070137	RATANDA PRIMARY SCHOOL	300	Y
33070092	MULTI-PURPOSE CENTRE (EXT 7 RATANDA)	2307	
33200222	THUTO KE LEFA DAYCARE	859	

Ward 6 comprises of a total of 3236 **registered voters.**

MIN VOTERS 3216 **NORM** 3783 **MAX VOTERS** 4350

VOTING DISTRICT No.	VOTING STATION NAME	NUMBER OF VOTERS	SPLIT VD
33200064	MASIZAKHE PRIMARY SCHOOL	229	

33200097	MOFOKENG FARM	249	
33070137	RATANDA PRIMARY SCHOOL	1803	Y
33200233	HONEYDEW DAYCARE CENTRE	400	Y
33200086	CAMP ZENITH	111	
33200233	HONEYDEW DAYCARE CENTRE	444	Y

Ward 7 comprises of a total of 3871 **registered voters.**

MIN VOTERS 3216 **NORM** 3783 **MAX VOTERS** 4350

VOTING DISTRICT No.	VOTING STATION NAME	NUMBER OF VOTERS	SPLIT VD
33070148	KGORO YA THUTO	2004	
33070171	BERTHA GXOWA PRIMARY SCHOOL	1867	

Ward 8 comprises of a total of 4323 **registered voters.**

MIN VOTERS 3216 **NORM** 3783 **MAX VOTERS** 4350

VOTING DISTRICT No.	VOTING STATION NAME	NUMBER OF VOTERS	SPLIT VD
33070025	SHALIMAR RIDGE COMMUNITY HALL	1868	
33070036	A.G. VISSER LAER SKOOL	2455	Y

Ward 9 comprises of a total of 4278 **registered voters.**

MIN VOTERS 3216 **NORM** 3783 **MAX VOTERS** 4350

VOTING DISTRICT No.	VOTING STATION NAME	NUMBER OF VOTERS	SPLIT VD
33070014	HEIDELBERG TOWN HALL	3182	
33070160	HEIDELBERG PUBLIC SCHOOL CNR GEMSBOK AND D	1096	

Ward 10 comprises of a total of 4119 **registered voters.**

MIN VOTERS 3216 **NORM** 3783 **MAX VOTERS** 4350

VOTING DISTRICT No.	VOTING STATION NAME	NUMBER OF VOTERS	SPLIT VD
33200031	TENT OVERKRUIN (C/O KAMEELDORING EN BERGSER	917	
33070227	MOUNTAIN VIEW HIGH SCHOOL	1192	
33080239	JAMESON PARK COMMUNITY HALL	1441	
33100030	TENT J&G FARM STALL (R23 BENONI/HEIDELBERG RD	569	

Ward 11 comprises of a total of 3216 **registered voters.**

MIN VOTERS 3216 **NORM** 3783 **MAX VOTERS** 4350

VOTING DISTRICT No.	VOTING STATION NAME	NUMBER OF VOTERS	SPLIT VD
33200165	POORTJIE MINE	217	
33070193	EXT 23 MULTIPURPOSE HALL	1522	
33070036	A.G. VISSER LAER SKOOL	341	Y
33070205	ACTS GOSPEL HEALING MINISTRIES	1136	

Ward 12 comprises of a total of 3931 **registered voters.**

MIN VOTERS 3216 **NORM** 3783 **MAX VOTERS** 4350

VOTING DISTRICT No.	VOTING STATION NAME	NUMBER OF VOTERS	SPLIT VD
33220022	TENT AT KWAZENZELE SPORTS FIELD CENTRE	1348	
33100029	TENT MISSION STORE (R550 RIETKUIL ROAD)	296	
33130033	SITHEMBISO PRIMARY SCHOOL.	226	
33130011	IMPUMELELO COMMUNITY HALL	100	Y
33220011	VISCHKUIL COMMUNITY HALL	1002	
33100052	NIGEL AUCTION CENTRE	580	
33100041	UMBILA FARM SCHOOL	203	
33100018	BOCHABELO PRIMARY SCHOOL	176	

Ward 13 comprises of a total of 4320 **registered voters.**

MIN VOTERS 3216 **NORM** 3783 **MAX VOTERS** 4350

VOTING DISTRICT No.	VOTING STATION NAME	NUMBER OF VOTERS	SPLIT VD
33130022	ZIKHETHELE SECONDARY SCHOOL	2504	
33130011	IMPUMELELO COMMUNITY HALL	1816	Y

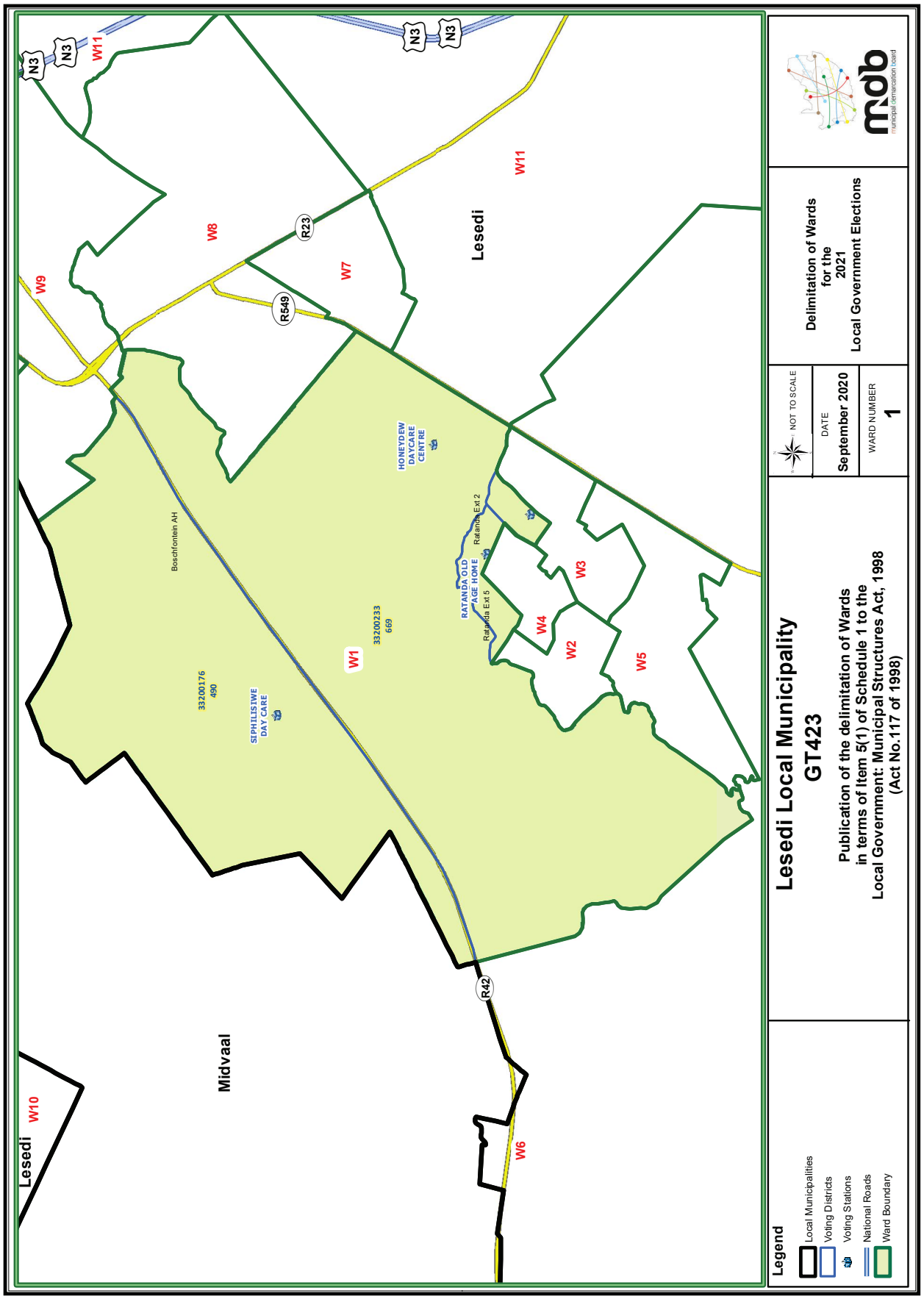
Lesedi Local Municipality
GT423
Publication of the delimitation of Wards in terms of Item 5(1) of Schedule 1 to the Local Government: Municipal Structures Act, 1998 (Act No.117 of 1998)
NOT TO SCALE
DATE
September 2020
WARD NUMBER
1
Delimitation of Wards for the 2021 Local Government Elections
mdb municipal demarcation board
Legend
Local Municipalities
Voting Districts
Voting Stations
National Roads
Ward Boundary
Lesedi
Midvaal
W1
W2
W3
W4
W5
W6
W7
W8
W9
W10
W11
N3
R23
R549
R42
Boschfontein AH
HONEYDEW DAYCARE CENTRE
RATANDA OLD AGE HOME
Ratanda Ext 2
Ratanda Ext 5
SIPHILISIWE DAY CARE
33200176 490
33200233 669

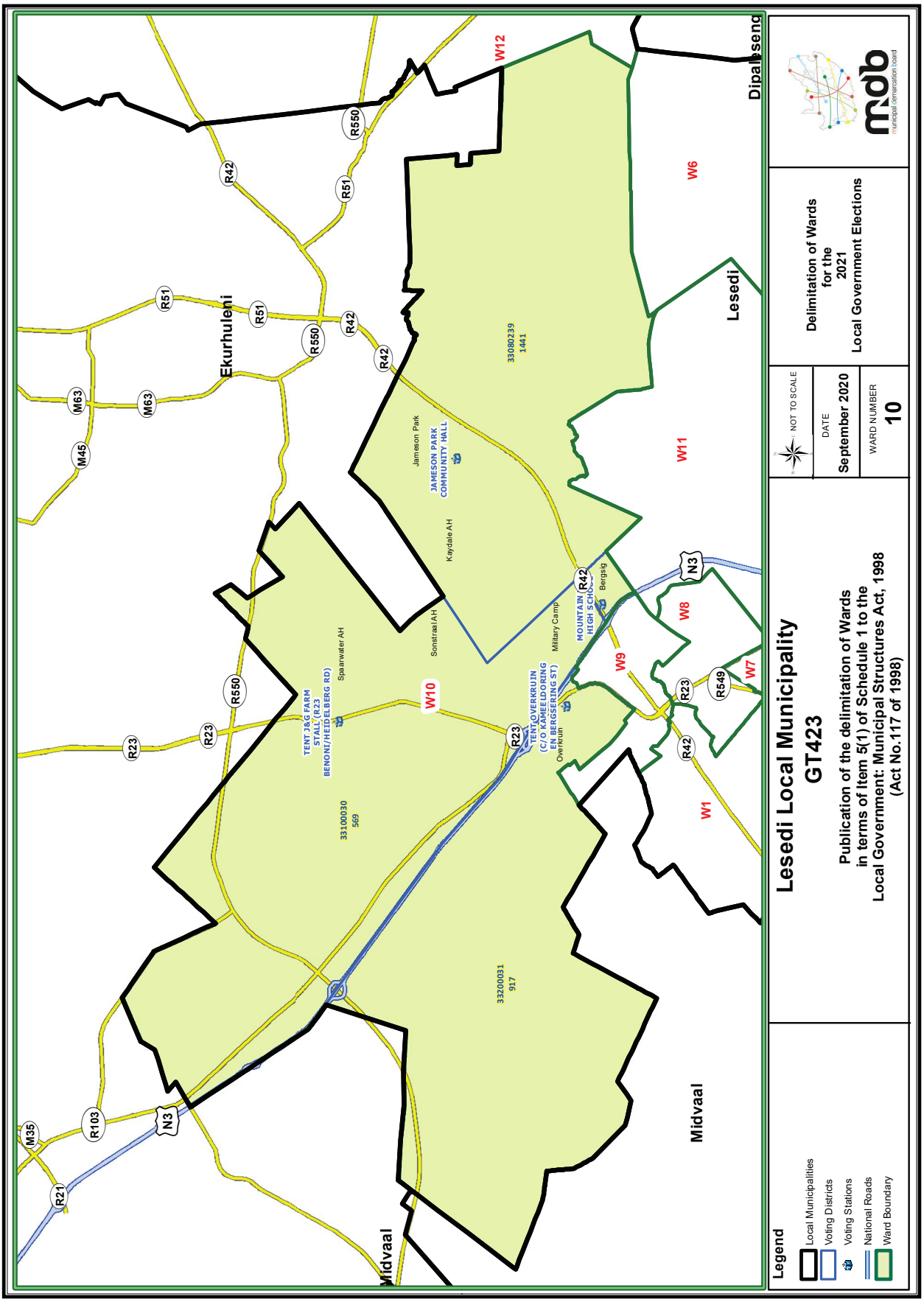
Lesedi Local Municipality
GT423
Publication of the delimitation of Wards in terms of Item 5(1) of Schedule 1 to the Local Government: Municipal Structures Act, 1998 (Act No.117 of 1998)
NOT TO SCALE
DATE
September 2020
WARD NUMBER
10
Delimitation of Wards for the 2021 Local Government Elections
mdb municipal demarcation board
Legend
Local Municipalities
Voting Districts
Voting Stations
National Roads
Ward Boundary
Ekurhuleni
Lesedi
Midvaal
Midvaal
Dipaleseng
W1
W6
W7
W8
W9
W10
W11
W12
3080239
1441
33100030
569
33200031
917
Jameson Park
JAMESON PARK COMMUNITY HALL
Kaydale AH
Sonstraal AH
Military Camp
Bergsig
Spaarwater AH
TENT 3&G FARM STALL (R23 BENONI/HEIDELBERG RD)
TENT OVERKRUIN (C/O KAMEELDORING EN BERGSERING ST)
Overkruin
MOUNTAIN HIGH SCHOOL
R21
R103
M35
N3
M45
M63
M63
R51
R51
R42
R42
R42
R42
R550
R550
R550
R23
R23
R23
R23
R549
N3

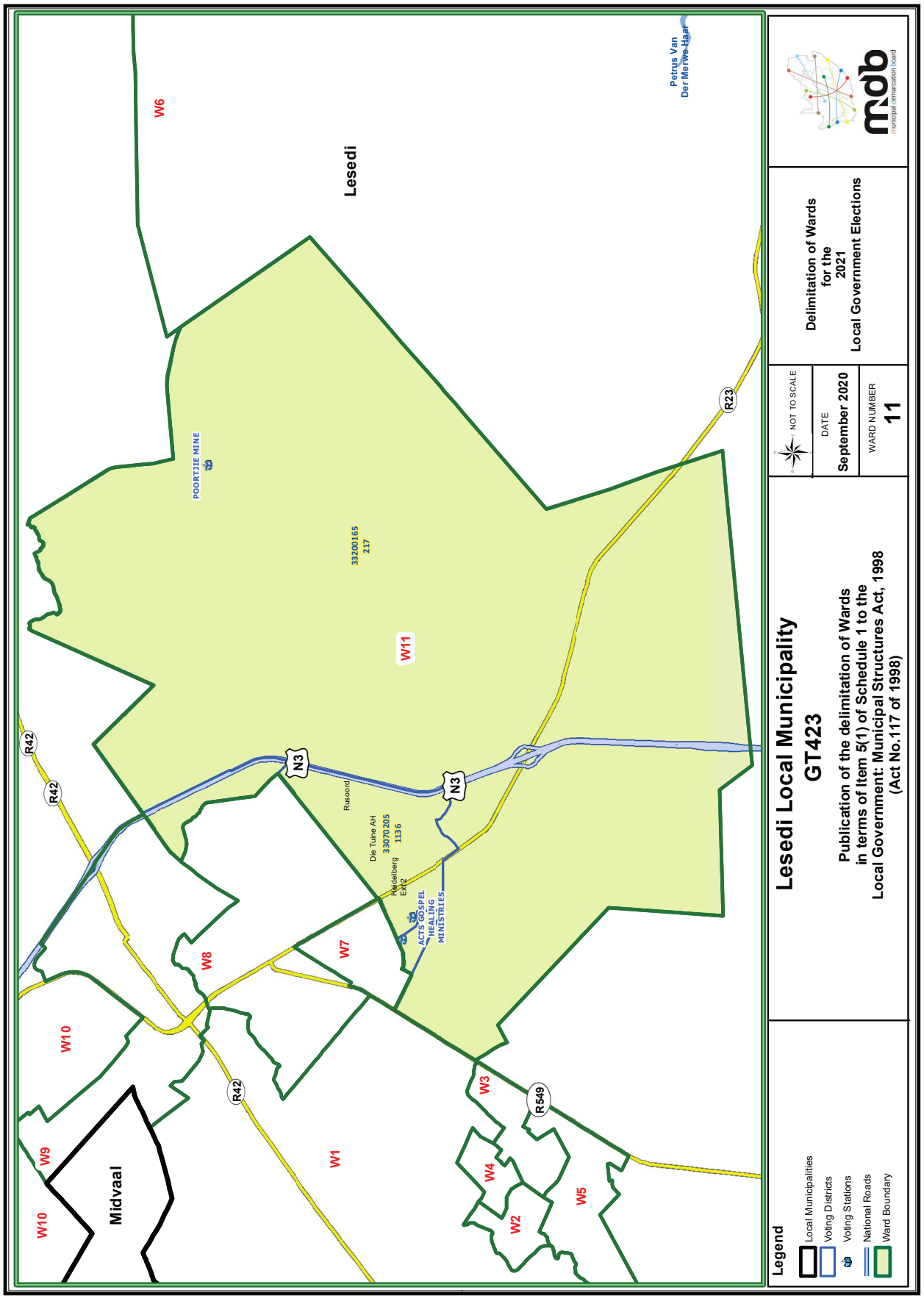
Lesedi
Midvaal
W1
W2
W3
W4
W5
W6
W7
W8
W9
W10
W11
R42
N3
R23
R549
POORTJIE MINE
Petrus Van Der Merwe Haar
Ruisoord
Die Tuine AH
33070205
1136
Heidelberg Ext 2
ACTS GOSPEL HEALING MINISTRIES
33200165
217
Legend
Local Municipalities
Voting Districts
Voting Stations
National Roads
Ward Boundary
Lesedi Local Municipality
GT423
Publication of the delimitation of Wards in terms of Item 5(1) of Schedule 1 to the Local Government: Municipal Structures Act, 1998 (Act No.117 of 1998)
NOT TO SCALE
DATE
September 2020
WARD NUMBER
11
Delimitation of Wards for the 2021 Local Government Elections
municipal demarcation board

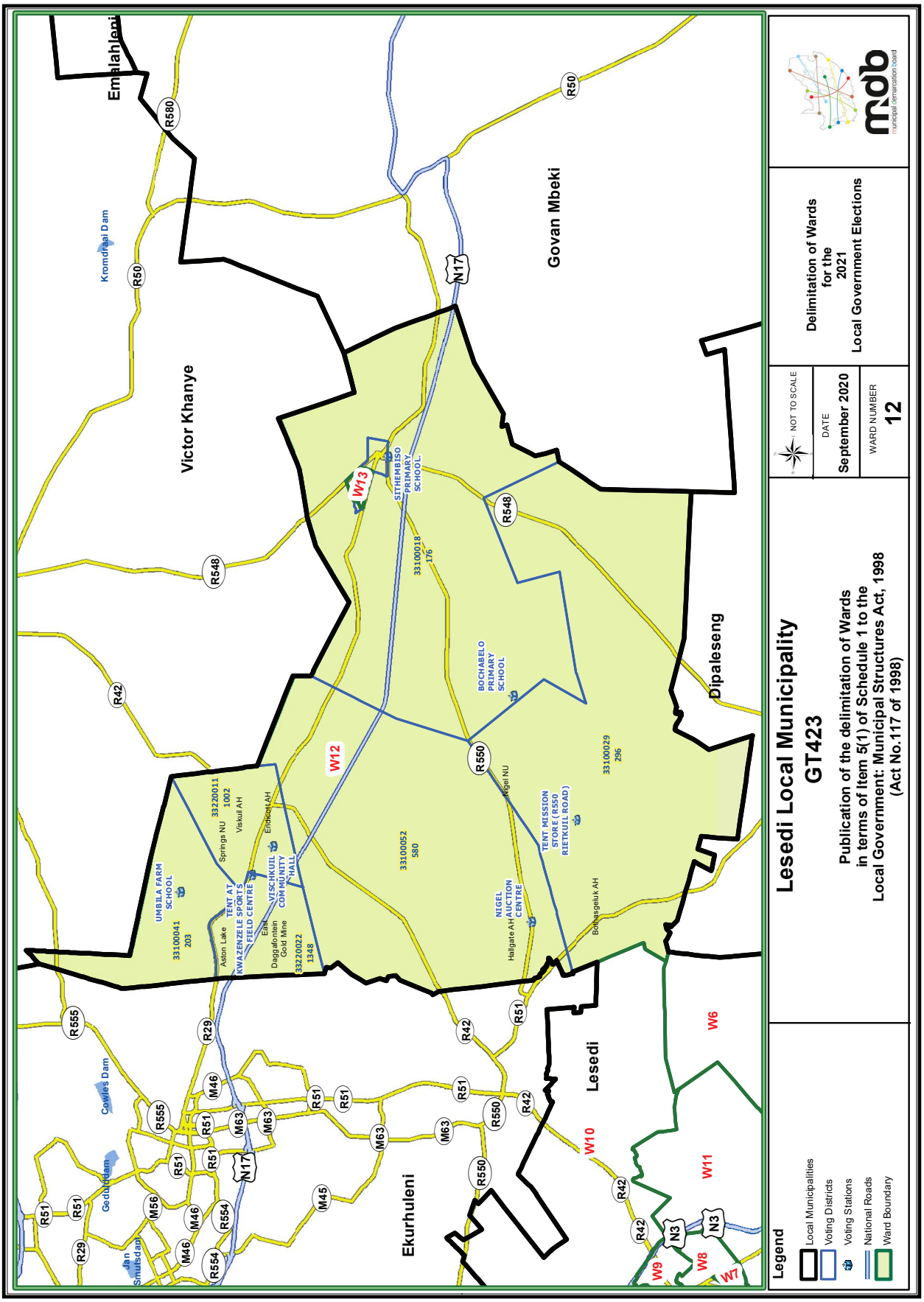
Lesedi Local Municipality
GT423
Publication of the delimitation of Wards
in terms of Item 5(1) of Schedule 1 to the
Local Government: Municipal Structures Act, 1998
(Act No.117 of 1998)
Delimitation of Wards
for the
2021
Local Government Elections
NOT TO SCALE
DATE
September 2020
WARD NUMBER
12
Legend
Local Municipalities
Voting Districts
Voting Stations
National Roads
Ward Boundary
Emalahleni
Victor Khanye
Govan Mbeki
Dipaleseng
Lesedi
Ekurhuleni
Kromdraai Dam
Cowles Dam
Geduldam
Jan Smutsdam
SITHEMBISO PRIMARY SCHOOL
BOCHABELO PRIMARY SCHOOL
UMBILA FARM SCHOOL
TENT AT KWAZENZELE SPORTS FIELD CENTRE
VISCHKUIL COMMUNITY HALL
NIGEL AUCTION CENTRE
TENT MISSION STORE (R550 RIETKUIL ROAD)
33100018
176
33100029
296
33100052
580
33100041
203
33220011
1002
33220022
1348
Springs NU
Viskuil AH
Endicott AH
Aston Lake
East Daggafontein Gold Mine
Nigel NU
Hallgate AH
Bothasgeluk AH
W6
W7
W8
W9
W10
W11
W12
W13
R50
R548
R550
R555
R29
R51
R42
M46
M63
M45
M56
R554
N17
N3

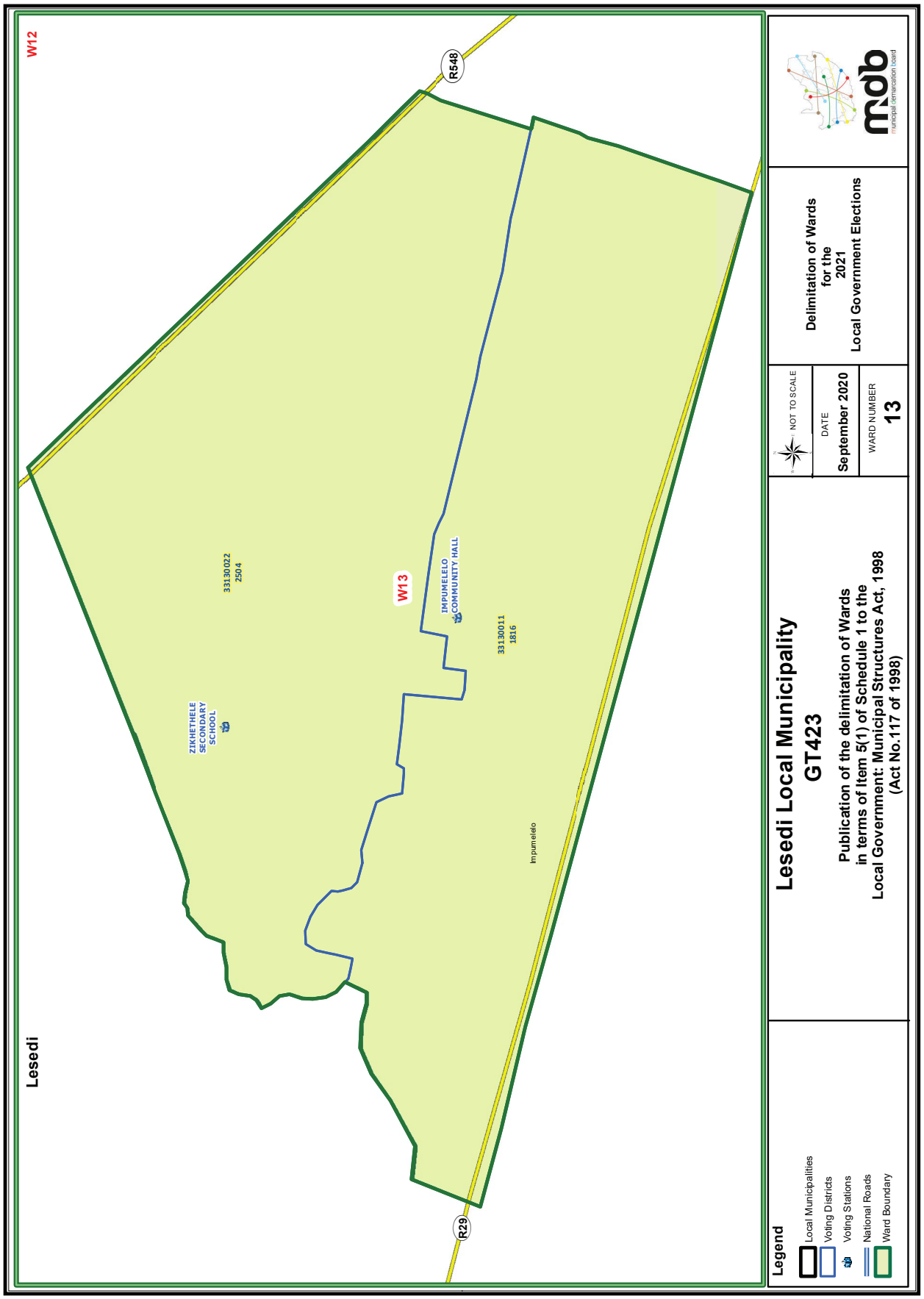
W12
R548
W13
IMPUMELELO COMMUNITY HALL
33130022
2504
33130011
1816
ZIKHETHELE SECONDARY SCHOOL
Impumelelo
R29
Lesedi
Legend
Local Municipalities
Voting Districts
Voting Stations
National Roads
Ward Boundary
Lesedi Local Municipality
GT423
Publication of the delimitation of Wards in terms of Item 5(1) of Schedule 1 to the Local Government: Municipal Structures Act, 1998 (Act No.117 of 1998)
NOT TO SCALE
DATE
September 2020
WARD NUMBER
13
Delimitation of Wards for the 2021 Local Government Elections
municipal demarcation board

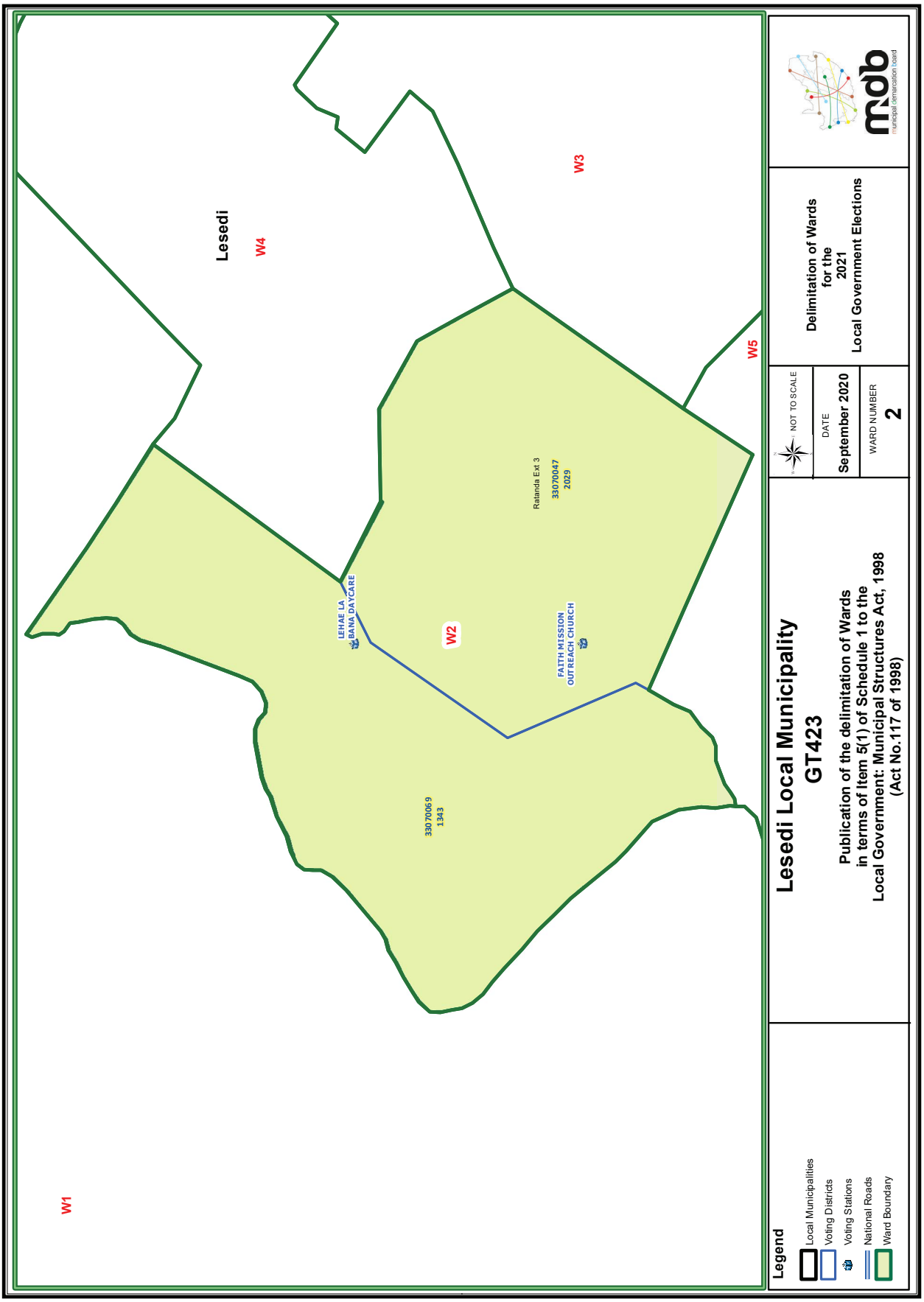
Lesedi
W1
W2
W3
W4
W5
Ratanda Ext 3
33070047
2029
LEHAE LA BANA DAYCARE
FAITH MISSION OUTREACH CHURCH
33070691343
Legend
Local Municipalities
Voting Districts
Voting Stations
National Roads
Ward Boundary
Lesedi Local Municipality
GT423
Publication of the delimitation of Wards in terms of Item 5(1) of Schedule 1 to the Local Government: Municipal Structures Act, 1998 (Act No.117 of 1998)
NOT TO SCALE
DATE
September 2020
WARD NUMBER
2
Delimitation of Wards for the 2021 Local Government Elections
mdb
municipal demarcation board

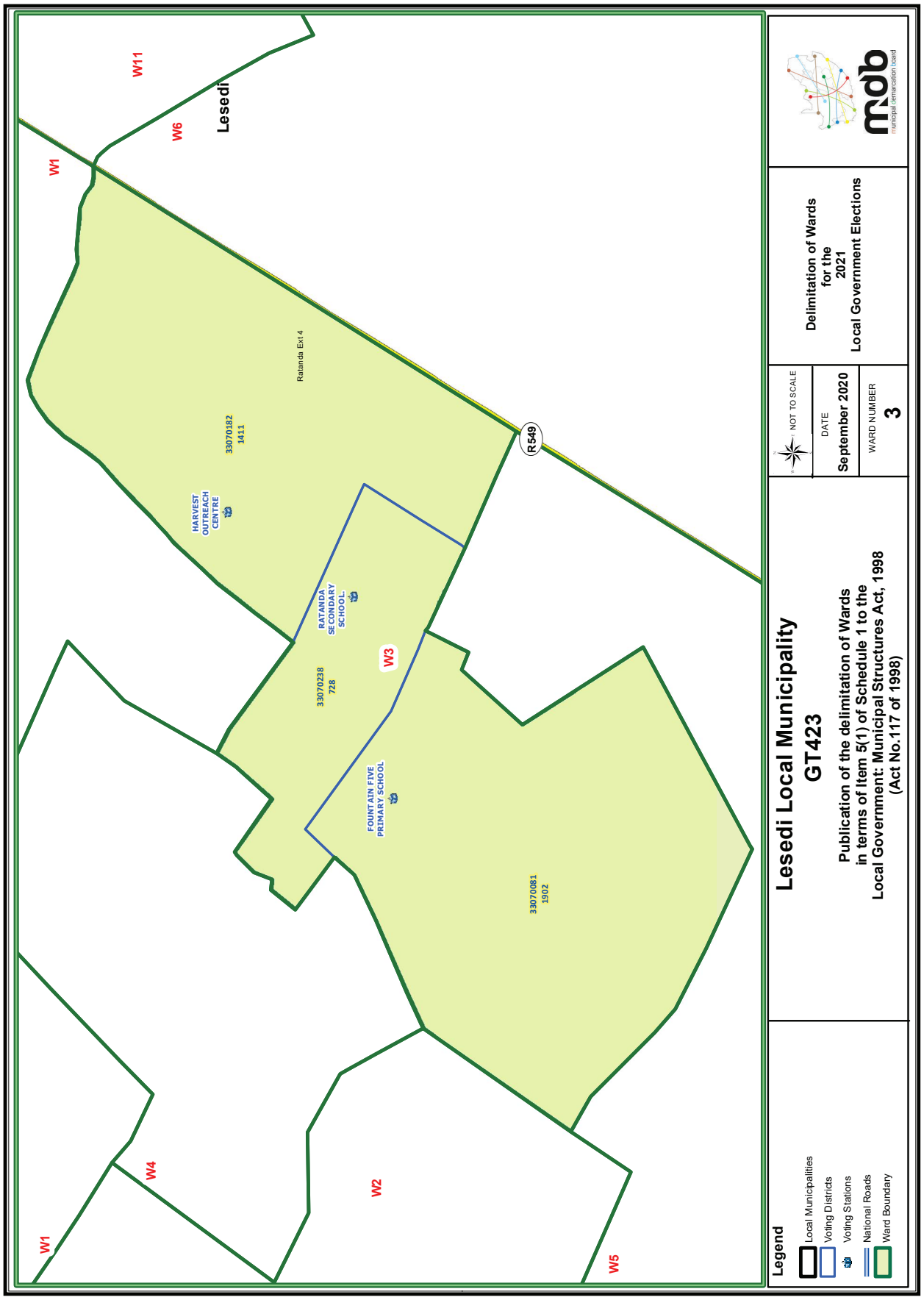
Lesedi Local Municipality
GT423
Publication of the delimitation of Wards in terms of Item 5(1) of Schedule 1 to the Local Government: Municipal Structures Act, 1998 (Act No.117 of 1998)
NOT TO SCALE
DATE
September 2020
WARD NUMBER
3
Delimitation of Wards for the 2021 Local Government Elections
municipal demarcation board
Legend
Local Municipalities
Voting Districts
Voting Stations
National Roads
Ward Boundary
Lesedi
Ratanda Ext 4
R549
W1
W2
W3
W4
W5
W6
W11
HARVEST OUTREACH CENTRE
33070182 1411
RATANDA SECONDARY SCHOOL
33070238 728
FOUNTAIN FIVE PRIMARY SCHOOL
33070081 1902

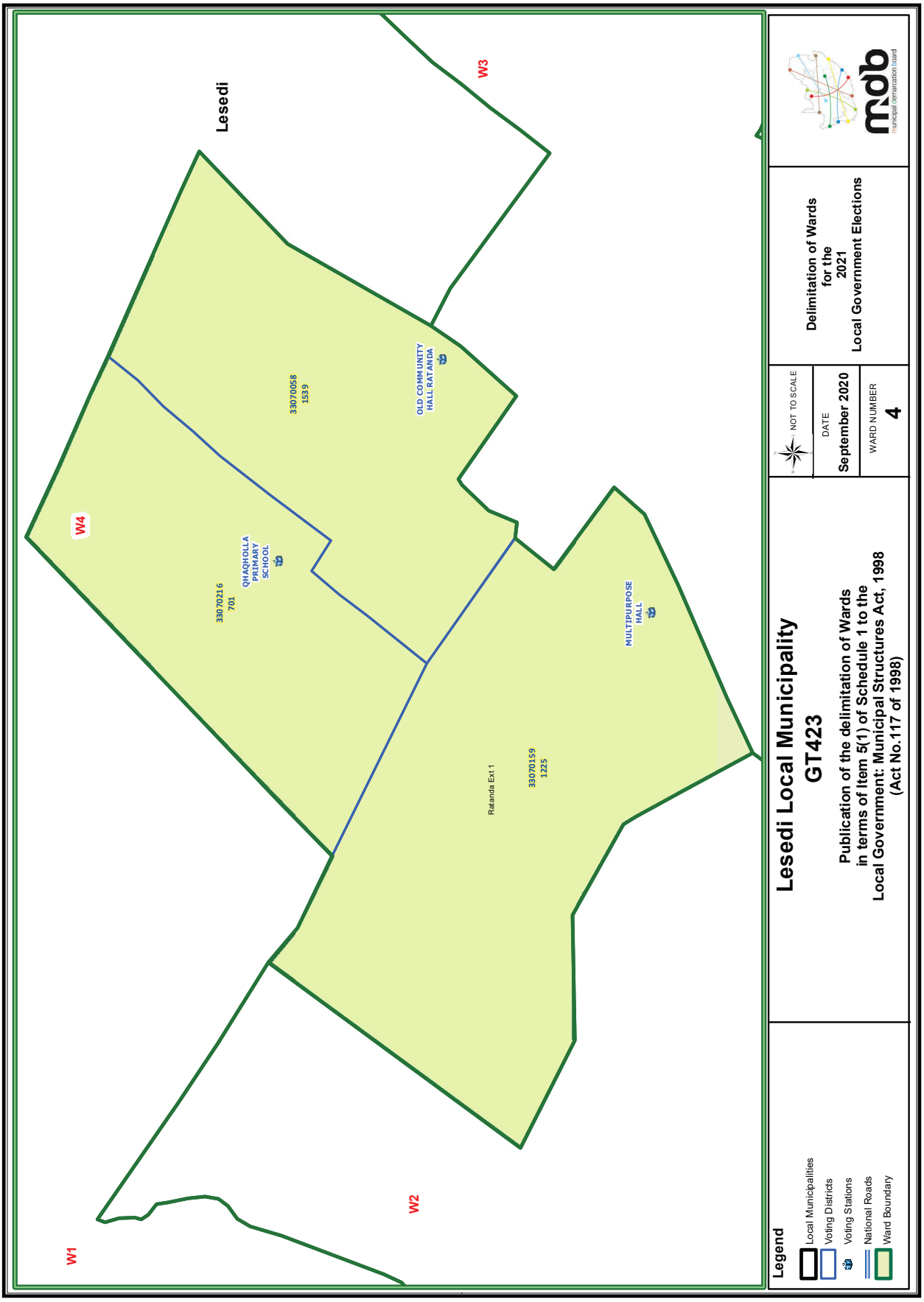
Lesedi
W1
W2
W3
W4
33070216
701
QHAQHOLLA
PRIMARY
SCHOOL
33070058
1539
OLD COMMUNITY
HALL RATANDA
33070159
1225
Ratanda Ext 1
MULTIPURPOSE
HALL
Legend
Local Municipalities
Voting Districts
Voting Stations
National Roads
Ward Boundary
Lesedi Local Municipality
GT423
Publication of the delimitation of Wards
in terms of Item 5(1) of Schedule 1 to the
Local Government: Municipal Structures Act, 1998
(Act No.117 of 1998)
NOT TO SCALE
DATE
September 2020
WARD NUMBER
4
Delimitation of Wards
for the
2021
Local Government Elections
municipal demarcation board

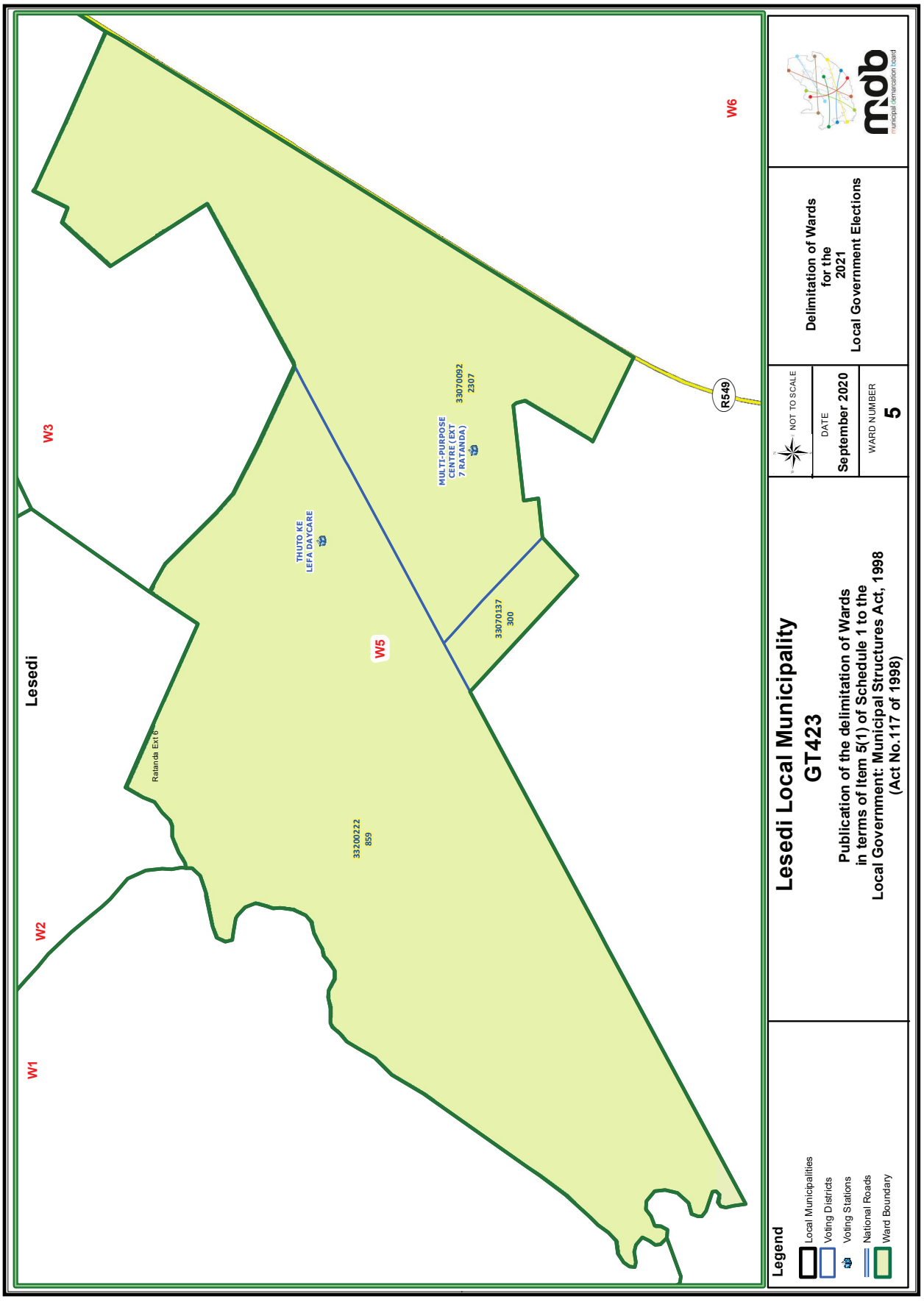
Lesedi
W1
W2
W3
W5
W6
R549
Ratanda Ext 6
THUTO KE LEFA DAYCARE
MULTI-PURPOSE CENTRE (EXT 7 RATANDA)
3070092 2307
33070137 300
33200222 859
Legend
Local Municipalities
Voting Districts
Voting Stations
National Roads
Ward Boundary
Lesedi Local Municipality
GT423
Publication of the delimitation of Wards in terms of Item 5(1) of Schedule 1 to the Local Government: Municipal Structures Act, 1998 (Act No.117 of 1998)
NOT TO SCALE
DATE
September 2020
WARD NUMBER
5
Delimitation of Wards for the 2021 Local Government Elections
municipal demarcation board

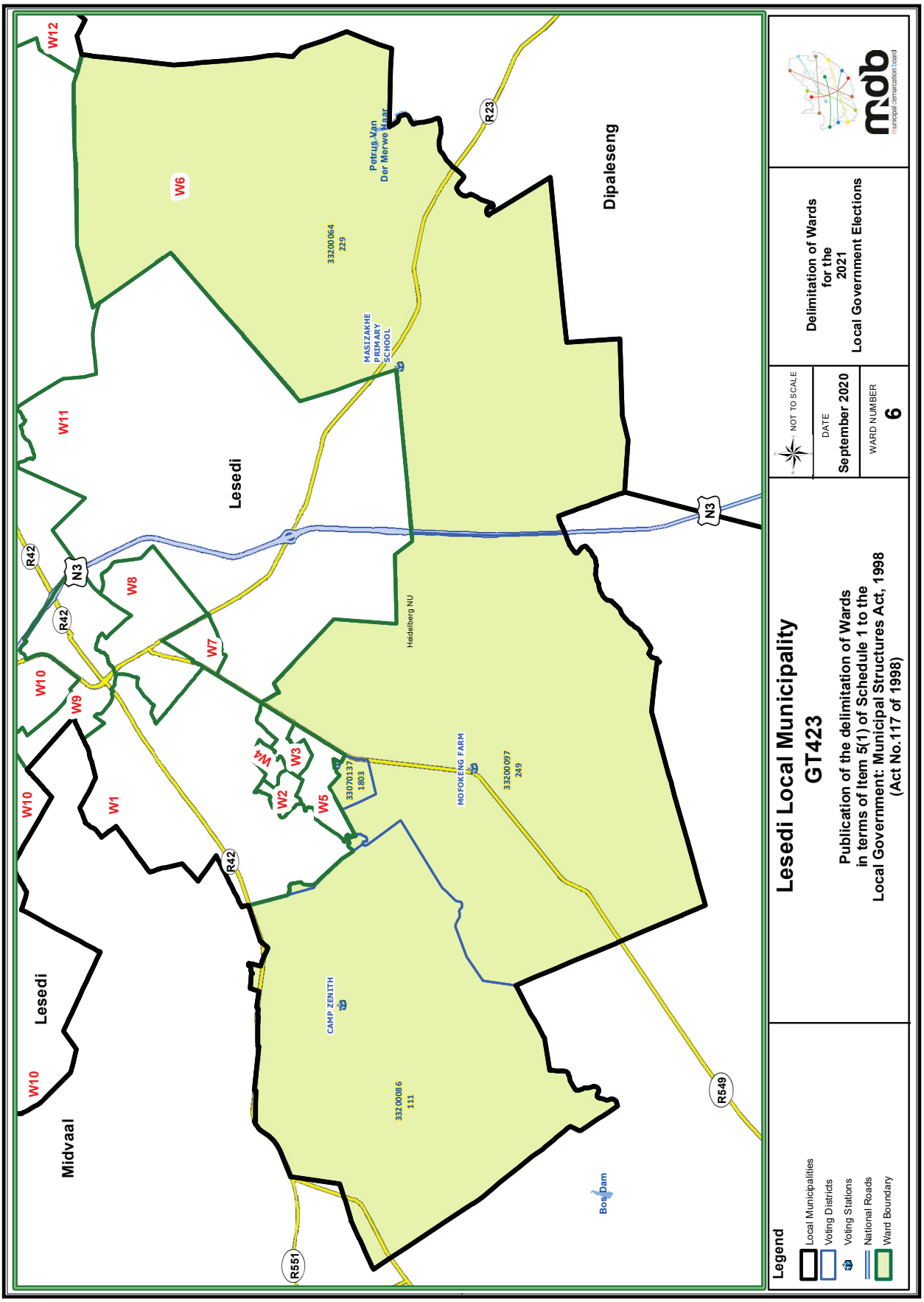
Lesedi Local Municipality
GT423
Publication of the delimitation of Wards in terms of Item 5(1) of Schedule 1 to the Local Government: Municipal Structures Act, 1998 (Act No.117 of 1998)
NOT TO SCALE
DATE
September 2020
WARD NUMBER
6
Delimitation of Wards for the 2021 Local Government Elections
mdb municipal demarcation board
Legend
Local Municipalities
Voting Districts
Voting Stations
National Roads
Ward Boundary
Lesedi
Midvaal
Dipaleseng
W1
W2
W3
W4
W5
W6
W7
W8
W9
W10
W11
W12
R42
N3
R23
R549
R51
Heidelberg NU
MASIZAKHE PRIMARY SCHOOL
Petrus Van Der Merwe Laer
MOFOKENG FARM
CAMP ZENITH
Bos Dam
33200064 229
33070137 1803
33200097 249
33200086 111

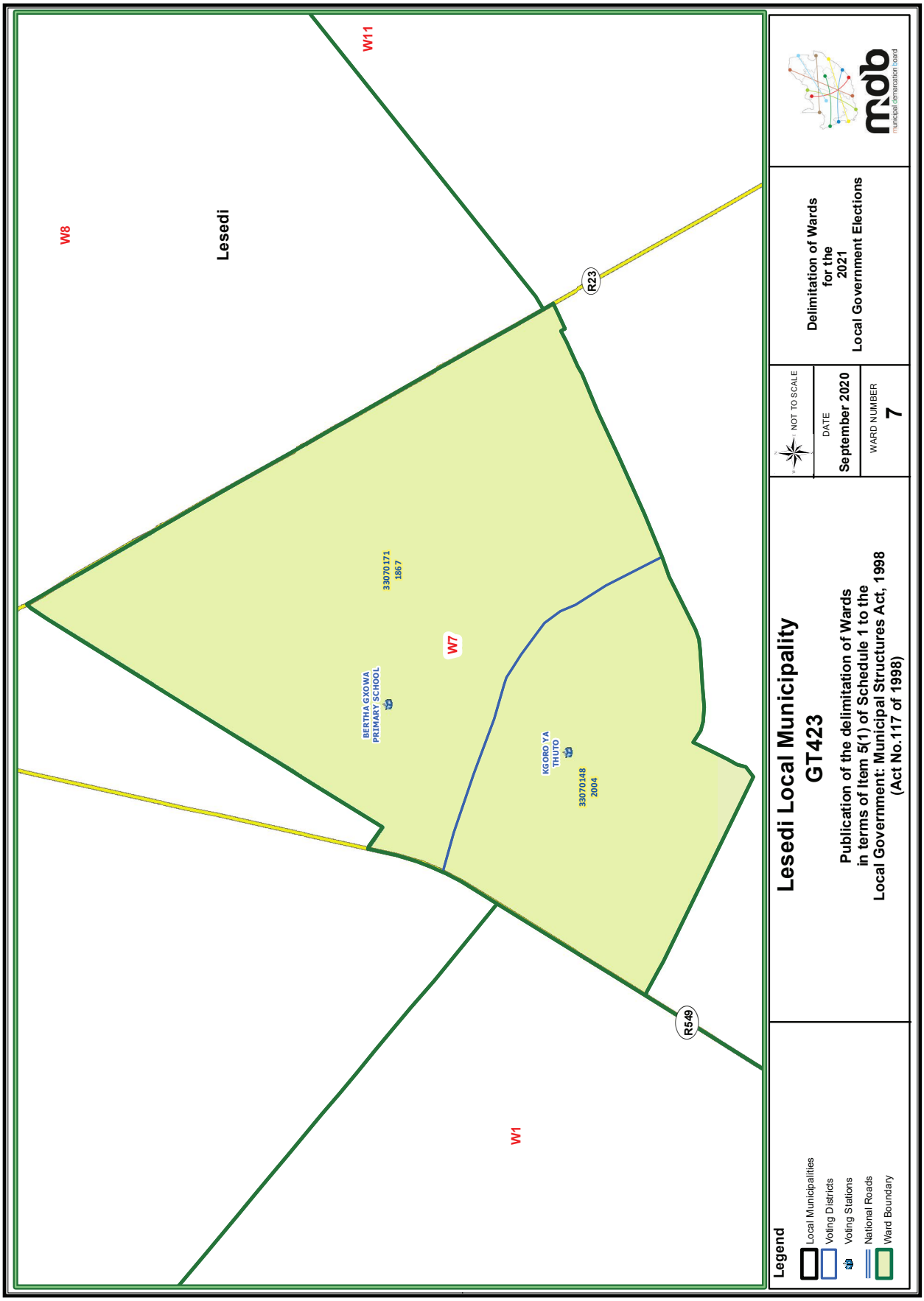
W11
W8
Lesedi
R23
W7
BERTHA GXOWA PRIMARY SCHOOL
33070171
1867
KGORO YA THUTO
33070148
2004
R549
W1
Legend
Local Municipalities
Voting Districts
Voting Stations
National Roads
Ward Boundary
Lesedi Local Municipality
GT423
Publication of the delimitation of Wards in terms of Item 5(1) of Schedule 1 to the Local Government: Municipal Structures Act, 1998 (Act No.117 of 1998)
NOT TO SCALE
DATE
September 2020
WARD NUMBER
7
Delimitation of Wards for the 2021 Local Government Elections
municipal demarcation board

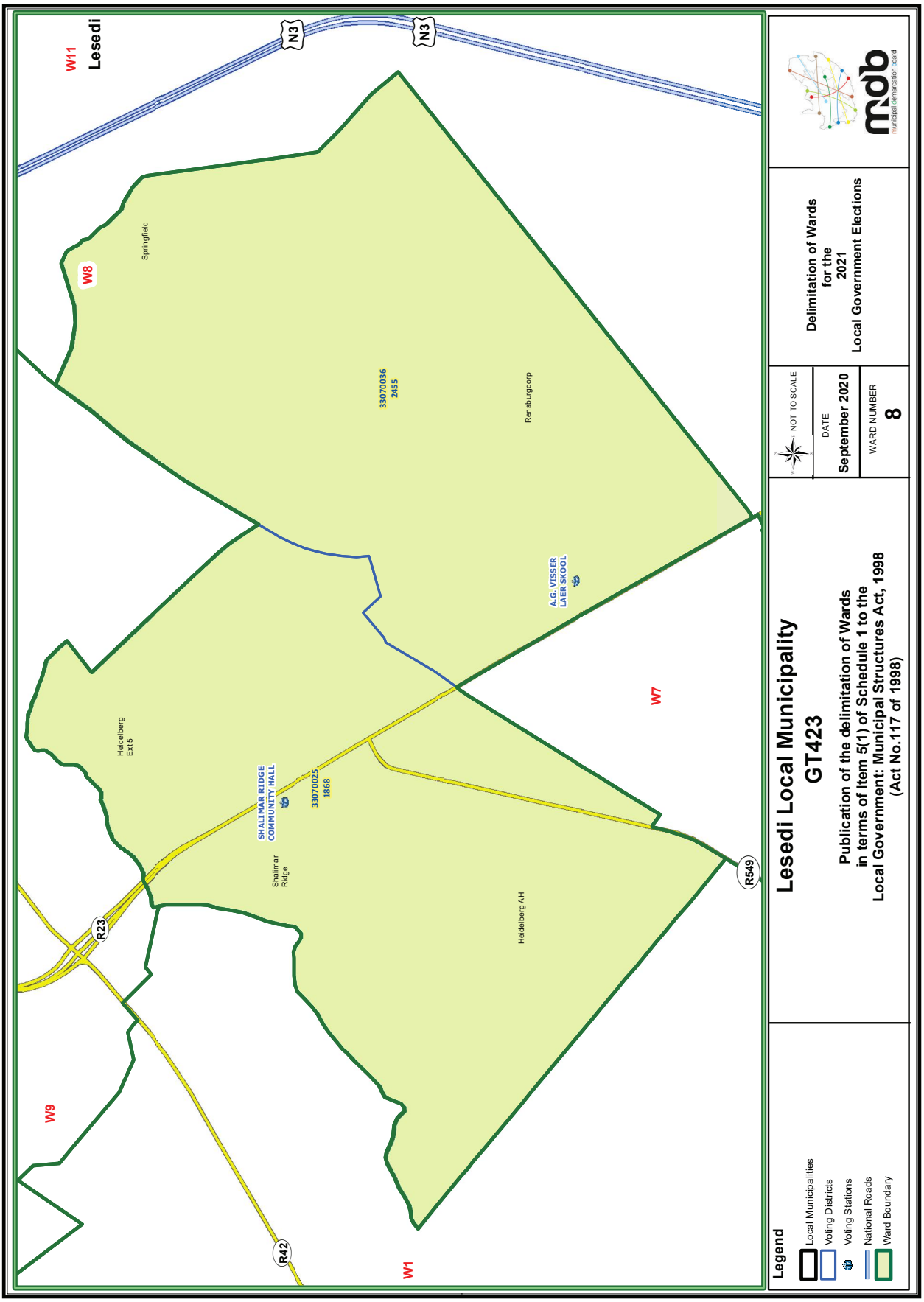
W11
Lesedi
N3
N3
W8
Springfield
33070036
2455
Rensburgsdorp
A.G. VISSER
LAER SKOOL
W7
Heidelberg
Ext 5
SHALIMAR RIDGE
COMMUNITY HALL
33070025
1868
Shalimar
Ridge
R23
R549
Heidelberg AH
W9
R42
W1
Legend
Local Municipalities
Voting Districts
Voting Stations
National Roads
Ward Boundary
Lesedi Local Municipality
GT423
Publication of the delimitation of Wards
in terms of Item 5(1) of Schedule 1 to the
Local Government: Municipal Structures Act, 1998
(Act No.117 of 1998)
NOT TO SCALE
DATE
September 2020
WARD NUMBER
8
Delimitation of Wards
for the
2021
Local Government Elections
mdb
municipal demarcation board

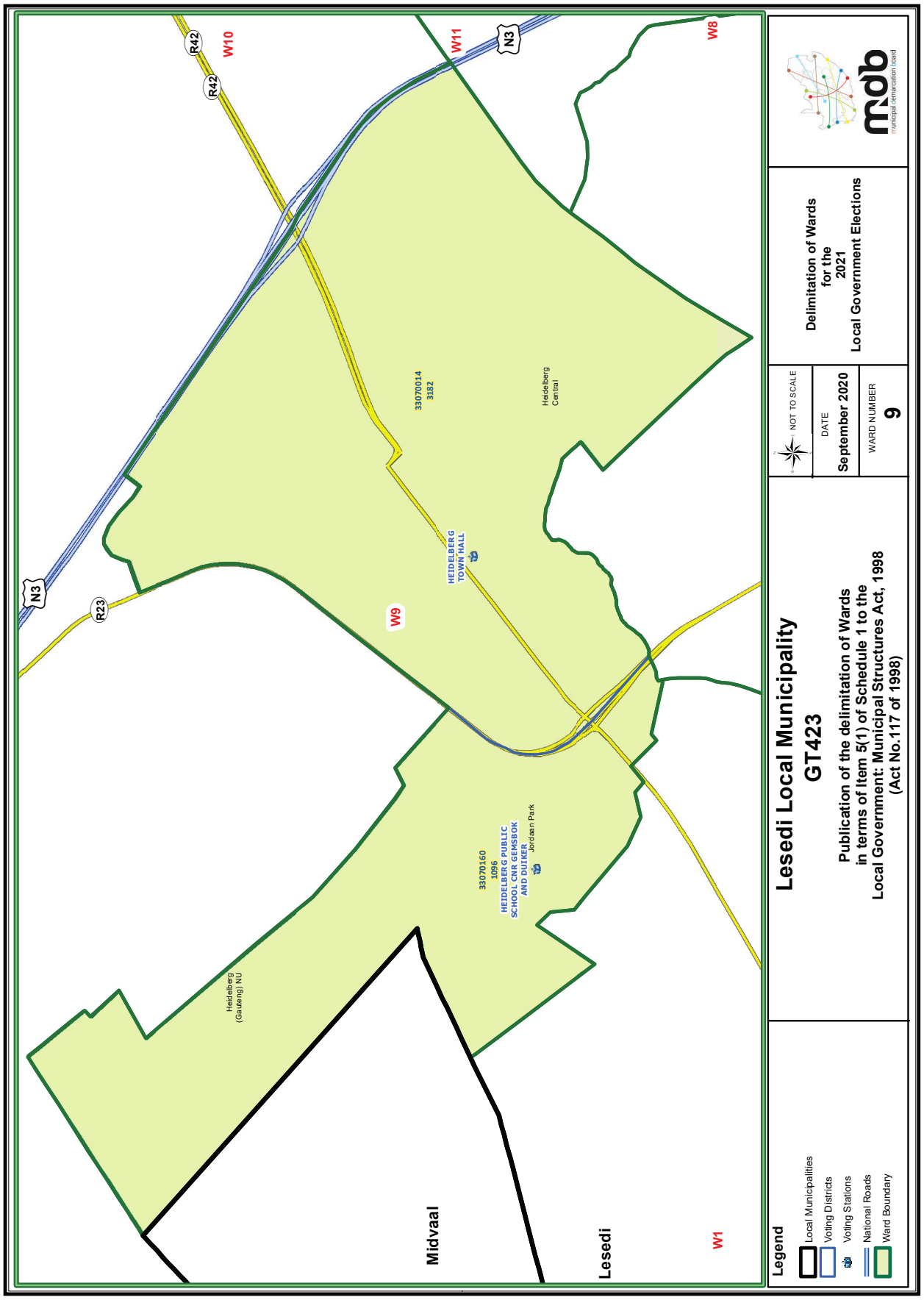
R42
W10
R42
W11
N3
W8
N3
R23
W9
33070014
3182
Heidelberg
Central
HEIDELBERG
TOWN HALL
33070160
1096
HEIDELBERG PUBLIC
SCHOOL CNR GEMSBOK
AND DUIKER
Jordaan Park
Heidelberg
(Gauteng) NU
Midvaal
Lesedi
W1
Legend
Local Municipalities
Voting Districts
Voting Stations
National Roads
Ward Boundary
Lesedi Local Municipality
GT423
Publication of the delimitation of Wards
in terms of Item 5(1) of Schedule 1 to the
Local Government: Municipal Structures Act, 1998
(Act No.117 of 1998)
NOT TO SCALE
DATE
September 2020
WARD NUMBER
9
Delimitation of Wards
for the
2021
Local Government Elections
municipal demarcation board

GAUTENG PROVINCE

GENERAL NOTICE

MUNICIPAL DEMARCATION BOARD : DELIMITATION OF MUNICIPAL WARDS IN TERMS OF THE LOCAL GOVERNMENT : MUNICIPAL STRUCTURES ACT, 1998.

Mogale City Local Municipality

GT481

In terms of Item 5 (1) of Schedule 1 to the Local Government: Municipal Structures Act, 1998 (Act No. 117 of 1998) (the Act) the Municipal Demarcation Board hereby publishes its delimitation of wards for the above-mentioned municipality. Particulars of the delimitation are listed in the Schedule.

In terms of Item 5 (2) of Schedule 1 to the Act, any person aggrieved by the delimitation may, within 14 days of publication of this notice, submit objections in writing to:

The Municipal Demarcation Board
Private Bag X123
Centurion
0046

Fax: 086 5248643
Email: registry@demarcation.org.za

The attached form MDB 5 must please be used to object. The form is also available on www.demarcation.org.za.

MR T. M MANYONI
CHAIRPERSON: MUNICIPAL DEMARCATION BOARD

In terms of section 18(3) of the Local Government: Municipal Structures Act, 1998 (Act 117 of 1998), the MEC responsible for local government has determined that the municipal council consists of **77** councillors.

After having consulted the Independent Electoral Commission, The Municipal Demarcation Board has delimited the municipality into **39** wards in terms of Schedule 1 of the Act.

The number of registered voters in each ward does not vary by more than fifteen percent from the norm. The norm was determined by dividing the total number of voters on the municipal segment of the national common voters roll, namely **196475** voters on 5 March 2019, by the number of wards in the municipality.

The schedule for each ward and a map of each ward is attached. In case of a discrepancy between the map and this schedule, the map will prevail. In case of a discrepancy between the map and this schedule, the map will prevail.

The ward numbers, the voting districts and voting stations in each ward, and the number of voters are as follows:

SCHEDULE

Ward 1 comprises of a total of 4282 **registered voters.**

MIN VOTERS 4282 **NORM** 5037 **MAX VOTERS** 5792

VOTING DISTRICT No.	VOTING STATION NAME	NUMBER OF VOTERS	SPLIT VD
33250508	LODIRILE SECONDARY SCHOOL	3626	
33250902	SWANNEVILLE BLOCK 9 TENT	460	
33250496	KHULULEKANI PRIMARY SCHOOL	196	Y

Ward 2 comprises of a total of 4676 **registered voters.**

MIN VOTERS 4282 **NORM** 5037 **MAX VOTERS** 5792

VOTING DISTRICT No.	VOTING STATION NAME	NUMBER OF VOTERS	SPLIT VD
33250485	COMMUNITY HALL RIETVALLEI EXT 1	2558	
33250698	THUTHUZEKANI PRIMARY SCHOOL	2118	

Ward 3 comprises of a total of 5789 **registered voters.**

MIN VOTERS 4282 **NORM** 5037 **MAX VOTERS** 5792

VOTING DISTRICT No.	VOTING STATION NAME	NUMBER OF VOTERS	SPLIT VD
33250913	ASSEMBLY CHRISTIAN CENTRE	1303	
33250463	RIETVALLEI EXT 2 COMMUNITY HALL	1686	
33250429	AZAADVILLE COMMUNITY HALL	1875	
33250519	AZAADVILLE NURSERY SCHOOL	925	Y
33250654	PATRICK MASHEGO PRIMARY SCHOOL	0	Y

Ward 4 comprises of a total of 4615 **registered voters.**

MIN VOTERS 4282 **NORM** 5037 **MAX VOTERS** 5792

VOTING DISTRICT No.	VOTING STATION NAME	NUMBER OF VOTERS	SPLIT VD
33250441	KID MAPONYA PRIMARY SCHOOL	3382	
33250632	DIVINE CHRISTIAN CHURCH	1233	

Ward 5 comprises of a total of 5346 **registered voters.**

MIN VOTERS 4282 **NORM** 5037 **MAX VOTERS** 5792

VOTING DISTRICT No.	VOTING STATION NAME	NUMBER OF VOTERS	SPLIT VD
33250878	TENT NEAR EXTENSION 13 RESEVOIR	1002	
33250575	COMMUNITY CENTRE EXT 12	1865	
33250430	KAGISO EXTENTION 12 GROUNDS (TENT)	2479	

Ward 6 comprises of a total of 4751 **registered voters.**

MIN VOTERS 4282 **NORM** 5037 **MAX VOTERS** 5792

VOTING DISTRICT No.	VOTING STATION NAME	NUMBER OF VOTERS	SPLIT VD
33250384	WD OLIPHANT PRIMARY SCHOOL	4156	Y

33250395	LUTHERAN CHURCH MAHURA STREET	146	Y
33250519	AZAADVILLE NURSERY SCHOOL	349	Y
33250362	SG MAFAESA SENIOR SECONDARY SCHOOL	100	Y

Ward 7 comprises of a total of 5479 **registered voters.**

MIN VOTERS 4282 **NORM** 5037 **MAX VOTERS** 5792

VOTING DISTRICT No.	VOTING STATION NAME	NUMBER OF VOTERS	SPLIT VD
33250272	THUSONG PRIMARY SCHOOL	2636	
33250306	MANDISA SHICEKA HIGH SCHOOL	2843	

Ward 8 comprises of a total of 4981 **registered voters.**

MIN VOTERS 4282 **NORM** 5037 **MAX VOTERS** 5792

VOTING DISTRICT No.	VOTING STATION NAME	NUMBER OF VOTERS	SPLIT VD
33250283	EVANGELICAL LUTHERAN CHURCH IN SOUTH AFRICA	2657	
33250294	KHASELIHLE PRIMARY SCHOOL	552	Y
33250700	TENT NEXT TO GREEN HOSTEL	1772	

Ward 9 comprises of a total of 5335 **registered voters.**

MIN VOTERS 4282 **NORM** 5037 **MAX VOTERS** 5792

VOTING DISTRICT No.	VOTING STATION NAME	NUMBER OF VOTERS	SPLIT VD
33250261	KAGISO HALL	1198	Y
33250294	KHASELIHLE PRIMARY SCHOOL	1480	Y
33250227	HOERSKOOL BASTION	2657	

Ward 10 comprises of a total of 4936 **registered voters.**

MIN VOTERS 4282 **NORM** 5037 **MAX VOTERS** 5792

VOTING DISTRICT No.	VOTING STATION NAME	NUMBER OF VOTERS	SPLIT VD
33250261	KAGISO HALL	200	Y
33250317	SANDILE PRIMARY SCHOOL	1819	
33250328	THEMBILE PRIMARY SCHOOL	2917	

Ward 11 comprises of a total of 4442 **registered voters.**

MIN VOTERS 4282 **NORM** 5037 **MAX VOTERS** 5792

VOTING DISTRICT No.	VOTING STATION NAME	NUMBER OF VOTERS	SPLIT VD
33250373	FULL GOSPEL CHURCH OF GOD	1992	
33250395	LUTHERAN CHURCH MAHURA STREET	1996	Y
33250889	CHIEF MOGALE HALL	454	Y

Ward 12 comprises of a total of 4329 **registered voters.**

MIN VOTERS 4282 **NORM** 5037 **MAX VOTERS** 5792

VOTING DISTRICT No.	VOTING STATION NAME	NUMBER OF VOTERS	SPLIT VD
33250418	BOIPELO SECONDARY SCHOOL	2018	
33250340	BOSELE INTERMEDIATE SCHOOL	2161	
33250384	WD OLIPHANT PRIMARY SCHOOL	150	Y

Ward 13 comprises of a total of 5777 **registered voters.**

MIN VOTERS 4282 **NORM** 5037 **MAX VOTERS** 5792

VOTING DISTRICT No.	VOTING STATION NAME	NUMBER OF VOTERS	SPLIT VD
33250351	MOSUPATSELA SENIOR SECONDARY SCHOOL	1724	
33250384	WD OLIPHANT PRIMARY SCHOOL	0	Y
33250362	SG MAFAESA SENIOR SECONDARY SCHOOL	2131	Y
33250733	EVANGELICAL REFORMED CHURCH	1922	

Ward 14 comprises of a total of 5063 **registered voters.**

MIN VOTERS 4282 **NORM** 5037 **MAX VOTERS** 5792

VOTING DISTRICT No.	VOTING STATION NAME	NUMBER OF VOTERS	SPLIT VD
33250744	SINQOBILE PHASE 3 (TENT)	1139	
33250542	SINQOBILE CRECHE	3484	
33250687	LANWEN HALL	440	

Ward 15 comprises of a total of 4650 **registered voters.**

MIN VOTERS 4282 **NORM** 5037 **MAX VOTERS** 5792

VOTING DISTRICT No.	VOTING STATION NAME	NUMBER OF VOTERS	SPLIT VD
33250812	KAGISO 1 HOSTEL OFFICES	1217	
33250238	JOHN-MARTIN CATHOLIC SCHOOL	1738	
33250250	TSHOLOTSEGA PRIMARY SCHOOL	1695	

Ward 16 comprises of a total of 5391 **registered voters.**

MIN VOTERS 4282 **NORM** 5037 **MAX VOTERS** 5792

VOTING DISTRICT No.	VOTING STATION NAME	NUMBER OF VOTERS	SPLIT VD
33250081	JUBILEE HALL	2437	
33250553	KAGISO LIVING WATER'S BILBLE CHURCH	2589	
33250935	VINE CHRISTIAN SCHOOL	365	

Ward 17 comprises of a total of 4492 **registered voters.**

MIN VOTERS 4282 **NORM** 5037 **MAX VOTERS** 5792

VOTING DISTRICT No.	VOTING STATION NAME	NUMBER OF VOTERS	SPLIT VD
33250159	TOWN VIEW HIGH SCHOOL	2000	Y
33250148	RANT EN DAL KLINIEKSKOOL	2492	

Ward 18 comprises of a total of 5792 **registered voters.**

MIN VOTERS 4282 **NORM** 5037 **MAX VOTERS** 5792

VOTING DISTRICT No.	VOTING STATION NAME	NUMBER OF VOTERS	SPLIT VD
33250069	LAERSKOOL KENMARE	2558	Y
33250070	SILVERFIELDS PRIMARY SCHOOL	2847	
33250946	TENT IN THE OPEN SPACE NEAR BREAUNANDA STRE	387	

Ward 19 comprises of a total of 4282 **registered voters.**

MIN VOTERS 4282 **NORM** 5037 **MAX VOTERS** 5792

VOTING DISTRICT No.	VOTING STATION NAME	NUMBER OF VOTERS	SPLIT VD
33250755	KAGISO PRE SCHOOL	615	
33250339	MATLHASEDI PRIMARY SCHOOL	2792	
33250531	KAGISO SPORTS COMPLEX	618	
33250261	KAGISO HALL	257	Y

Ward 20 comprises of a total of 4703 **registered voters.**

MIN VOTERS 4282 **NORM** 5037 **MAX VOTERS** 5792

VOTING DISTRICT No.	VOTING STATION NAME	NUMBER OF VOTERS	SPLIT VD
33250777	WESTCOL KRUGERSDORP COLLEGE	1401	
33250205	HOERSKOOL JAN DE KLERK	2259	
33250766	HOERSKOOL MONUMENT	1043	

Ward 21 comprises of a total of 5505 **registered voters.**

MIN VOTERS 4282 **NORM** 5037 **MAX VOTERS** 5792

VOTING DISTRICT No.	VOTING STATION NAME	NUMBER OF VOTERS	SPLIT VD
33250058	HOERSKOOL NOORDHEUWEL	3720	
33250788	MOUNT FAITH PRESBYTERIAN CHURCH	1148	
33250823	PANORAMA (TENT)	637	

Ward 22 comprises of a total of 5739 **registered voters.**

MIN VOTERS 4282 **NORM** 5037 **MAX VOTERS** 5792

VOTING DISTRICT No.	VOTING STATION NAME	NUMBER OF VOTERS	SPLIT VD
33250092	NOORDHEUWEL COUNTRY CLUB	3120	
33250924	OUTBOUND MISSION	170	Y
33250047	CHURCH OF ASCENSION	2449	

Ward 23 comprises of a total of 5692 **registered voters.**

MIN VOTERS 4282 **NORM** 5037 **MAX VOTERS** 5792

VOTING DISTRICT No.	VOTING STATION NAME	NUMBER OF VOTERS	SPLIT VD

33250610	RIETFONTEIN MPCC	1898	
33250621	TENT IN THE OPEN SPACE NEAR FOODZONE MULDE	1014	
33250799	RIETFONTEIN SUPERMARKET (TENT)	920	
33250025	THUSANANG PRE-SCHOOL	1860	Y

Ward 24 comprises of a total of 5445 **registered voters.**

MIN VOTERS 4282 **NORM** 5037 **MAX VOTERS** 5792

VOTING DISTRICT No.	VOTING STATION NAME	NUMBER OF VOTERS	SPLIT VD
33250586	PHATHUDI PRIMARY SCHOOL	2438	
33250126	APOSTOLIC CHURCH	1709	
33250137	MUNSIEVILLE CLINIC	1298	

Ward 25 comprises of a total of 4731 **registered voters.**

MIN VOTERS 4282 **NORM** 5037 **MAX VOTERS** 5792

VOTING DISTRICT No.	VOTING STATION NAME	NUMBER OF VOTERS	SPLIT VD
33250801	MSHENGUVILLE (TENT)	1838	
33250115	IKAGENG DAYCARE CENTRE	1428	
33250520	THUTO LEFA SECONDARY SCHOOL	1465	

Ward 26 comprises of a total of 5057 **registered voters.**

MIN VOTERS 4282 **NORM** 5037 **MAX VOTERS** 5792

VOTING DISTRICT No.	VOTING STATION NAME	NUMBER OF VOTERS	SPLIT VD
33250182	PRO-PRACTICUM SKOOL	2233	
33250249	WEST VILLAGE TENT	2122	
33310189	EKUPHILENI - BOPHELONG LUNCHEON CLUB	430	
33310022	NELSON MANDELA HALL	272	Y

Ward 27 comprises of a total of 4658 **registered voters.**

MIN VOTERS 4282 **NORM** 5037 **MAX VOTERS** 5792

VOTING DISTRICT No.	VOTING STATION NAME	NUMBER OF VOTERS	SPLIT VD
33250711	MUNSIEVILLE PRIMARY SCHOOL	2725	
33250564	RENEWAL MINISTRIES FELLOWSHIP CHURCH	1933	

Ward 28 comprises of a total of 5170 **registered voters.**

MIN VOTERS 4282 **NORM** 5037 **MAX VOTERS** 5792

VOTING DISTRICT No.	VOTING STATION NAME	NUMBER OF VOTERS	SPLIT VD
33250867	RUIMSIG (TENT)	1000	
33250014	LAERSKOOL MULDERSDRIFT	4170	

Ward 29 comprises of a total of 4377 **registered voters.**

MIN VOTERS 4282 **NORM** 5037 **MAX VOTERS** 5792

VOTING DISTRICT No.	VOTING STATION NAME	NUMBER OF VOTERS	SPLIT VD
33250104	KOEDOE PARK (TENT)	3064	
33250924	OUTBOUND MISSION	878	Y
33250159	TOWN VIEW HIGH SCHOOL	435	Y

Ward 30 comprises of a total of 5792 **registered voters.**

MIN VOTERS 4282 **NORM** 5037 **MAX VOTERS** 5792

VOTING DISTRICT No.	VOTING STATION NAME	NUMBER OF VOTERS	SPLIT VD
33310224	JESUS IS MY VICTORY GOSPEL MINISTRY	2716	
33310246	SMOKE DOWN (TENT)	1066	
33310167	KWAGGAFONTEIN PRIMARY SCHOOL	278	
33310022	NELSON MANDELA HALL	1590	Y
33310268	FLACKDRIFT SHACK HALL	142	

Ward 31 comprises of a total of 5663 **registered voters.**

MIN VOTERS 4282 **NORM** 5037 **MAX VOTERS** 5792

VOTING DISTRICT No.	VOTING STATION NAME	NUMBER OF VOTERS	SPLIT VD
33300010	MAGALIESBURG COMMUNITY CENTRE	1962	
33310066	MPHE THUTO PRIMARY SCHOOL	2836	
33310178	ORIENT HILLS DAY CARE	865	

Ward 32 comprises of a total of 4282 **registered voters.**

MIN VOTERS 4282 **NORM** 5037 **MAX VOTERS** 5792

VOTING DISTRICT No.	VOTING STATION NAME	NUMBER OF VOTERS	SPLIT VD
33310213	MAROPENG EXHIBITION CENTRE	226	
33310055	MATLA COMBINED SCHOOL	176	Y
33310190	RAND GOLD PRIMARY SCHOOL	405	
33310033	HEKPOORT RAID CENTRE	2269	
33310011	HOERSKOOL BEKKER	667	
33300021	BOYS/GIRLS TOWN SCHOOL	185	
33310235	DIE POORT PRIMARY SCHOOL	354	

Ward 33 comprises of a total of 4899 **registered voters.**

MIN VOTERS 4282 **NORM** 5037 **MAX VOTERS** 5792

VOTING DISTRICT No.	VOTING STATION NAME	NUMBER OF VOTERS	SPLIT VD
33250676	SWARTKOP VALLEY PRIMARY SCHOOL	364	

33280073	TENT AT RHENOSTERSPRUIT COMPLEX	1312	
33310044	LAERSKOOL NOOITGEDACHT	1430	
33310156	ST ANSGARS SCHOOL	644	
33310202	LANSERIA SHOPPING CENTRE	548	
33310257	LAMMERMOOR DWELLINGS (TENT)	408	
33250025	THUSANANG PRE-SCHOOL	193	Y

Ward 34 comprises of a total of 5611 **registered voters.**

MIN VOTERS 4282 **NORM** 5037 **MAX VOTERS** 5792

VOTING DISTRICT No.	VOTING STATION NAME	NUMBER OF VOTERS	SPLIT VD
33250474	RIETVALLEI EXTENSION 3 PRIMARY SCHOOL	2272	
33250654	PATRICK MASHEGO PRIMARY SCHOOL	3339	Y

Ward 35 comprises of a total of 4838 **registered voters.**

MIN VOTERS 4282 **NORM** 5037 **MAX VOTERS** 5792

VOTING DISTRICT No.	VOTING STATION NAME	NUMBER OF VOTERS	SPLIT VD
33250496	KHULULEKANI PRIMARY SCHOOL	2435	Y
33250722	RIETVALLEI EXTENSION 5 SECONDARY SCHOOL	2403	

Ward 36 comprises of a total of 4300 **registered voters.**

MIN VOTERS 4282 **NORM** 5037 **MAX VOTERS** 5792

VOTING DISTRICT No.	VOTING STATION NAME	NUMBER OF VOTERS	SPLIT VD
33250597	KAGISO IAG	963	
33250643	THUTO-PELE SECONDARY SCHOOL	1987	
33250889	CHIEF MOGALE HALL	1350	Y

Ward 37 comprises of a total of 5248 **registered voters.**

MIN VOTERS 4282 **NORM** 5037 **MAX VOTERS** 5792

VOTING DISTRICT No.	VOTING STATION NAME	NUMBER OF VOTERS	SPLIT VD
33250171	MONUMENT PRIMARY SCHOOL	2724	
33250216	WESRAND SKOOL	2325	
33250069	LAERSKOOL KENMARE	199	Y

Ward 38 comprises of a total of 4920 **registered voters.**

MIN VOTERS 4282 **NORM** 5037 **MAX VOTERS** 5792

VOTING DISTRICT No.	VOTING STATION NAME	NUMBER OF VOTERS	SPLIT VD
33250160	TECHNICAL COLLEGE, WEST CAMPUS	1928	
33250193	BURGERSHOOP COMMUNITY CENTRE	1997	
33250845	LAERSKOOL EBENHAESER	995	

Ward 39 comprises of a total of 5437 **registered voters.**

MIN VOTERS 4282 **NORM** 5037 **MAX VOTERS** 5792

VOTING DISTRICT No.	VOTING STATION NAME	NUMBER OF VOTERS	SPLIT VD
33250890	CRADLE FOOD MARKET	581	
33310055	MATLA COMBINED SCHOOL	923	Y
33250834	LAERSKOOL PROTEARIF	482	
33250036	PINEHAVEN WEIGH BRIDGE TENT	2487	
33250856	IMAGES OF AFRICA (TENT)	439	
33250609	LESEGO PRIMARY SCHOOL	525	

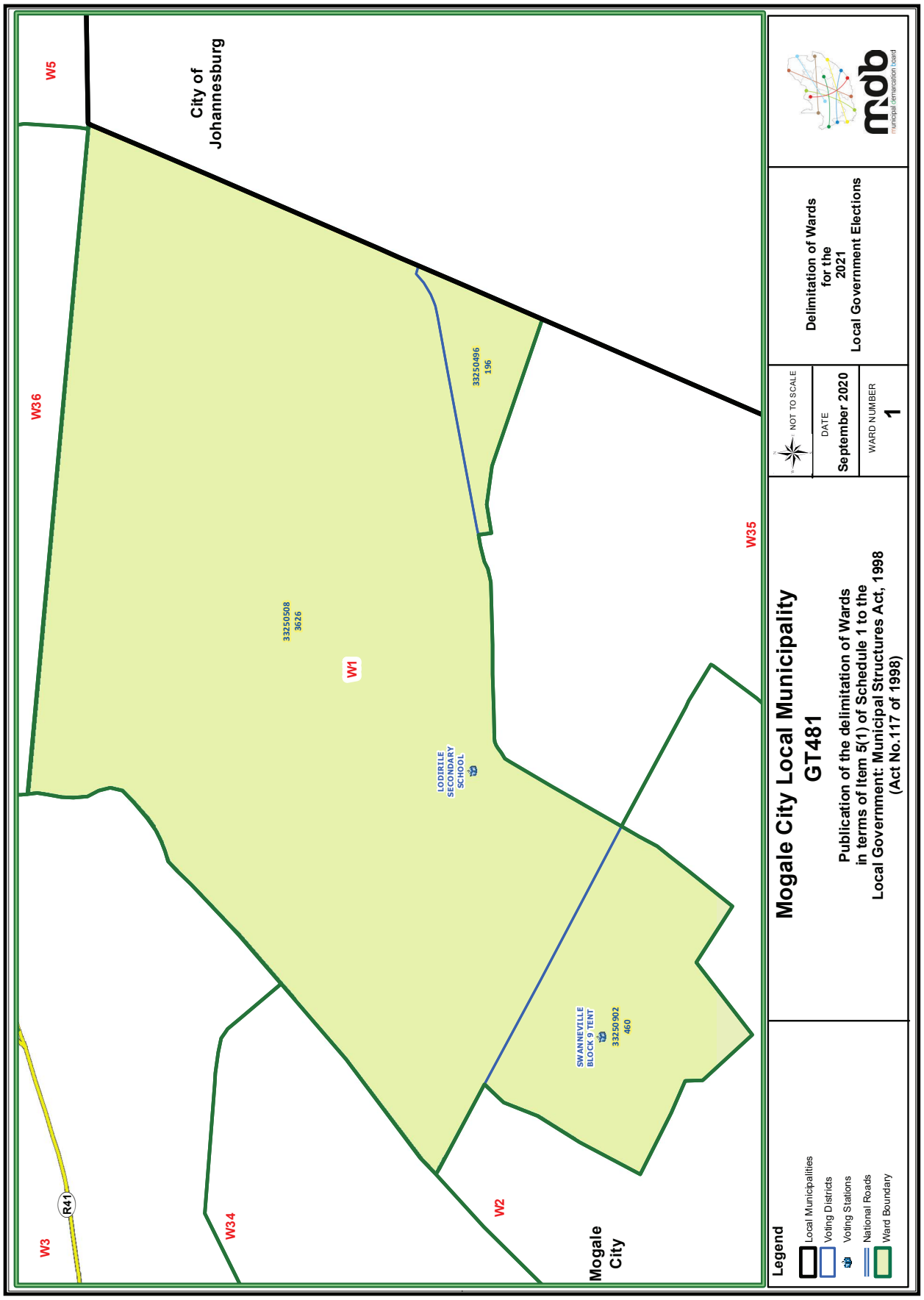
Mogale City Local Municipality
GT481
Publication of the delimitation of Wards
in terms of Item 5(1) of Schedule 1 to the
Local Government: Municipal Structures Act, 1998
(Act No.117 of 1998)
Delimitation of Wards
for the
2021
Local Government Elections
NOT TO SCALE
DATE
September 2020
WARD NUMBER
1
Legend
Local Municipalities
Voting Districts
Voting Stations
National Roads
Ward Boundary
City of
Johannesburg
Mogale
City
W1
W2
W3
W34
W35
W36
W5
R41
33250508
3626
33250496
196
LODIRILE
SECONDARY
SCHOOL
SWANNEVILLE
BLOCK 9 TENT
33250902
460
mdb
municipal demarcation board

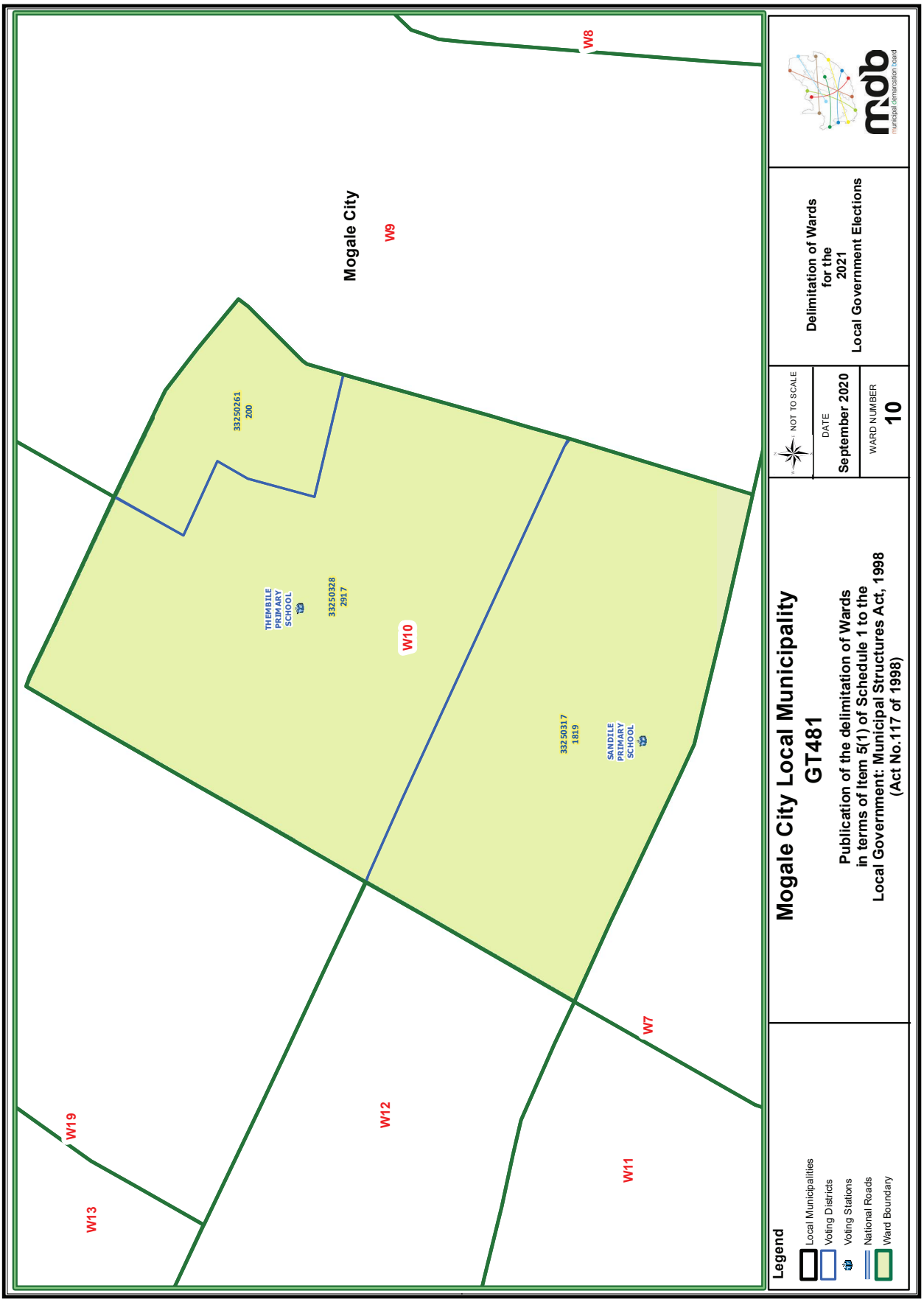
Mogale City
W8
W9
W10
W11
W12
W13
W19
W7
33250261
200
33250328
2917
THEMBILE
PRIMARY
SCHOOL
33250317
1819
SANDILE
PRIMARY
SCHOOL
Legend
Local Municipalities
Voting Districts
Voting Stations
National Roads
Ward Boundary
Mogale City Local Municipality
GT481
Publication of the delimitation of Wards
in terms of Item 5(1) of Schedule 1 to the
Local Government: Municipal Structures Act, 1998
(Act No.117 of 1998)
NOT TO SCALE
DATE
September 2020
WARD NUMBER
10
Delimitation of Wards
for the
2021
Local Government Elections
municipal demarcation board

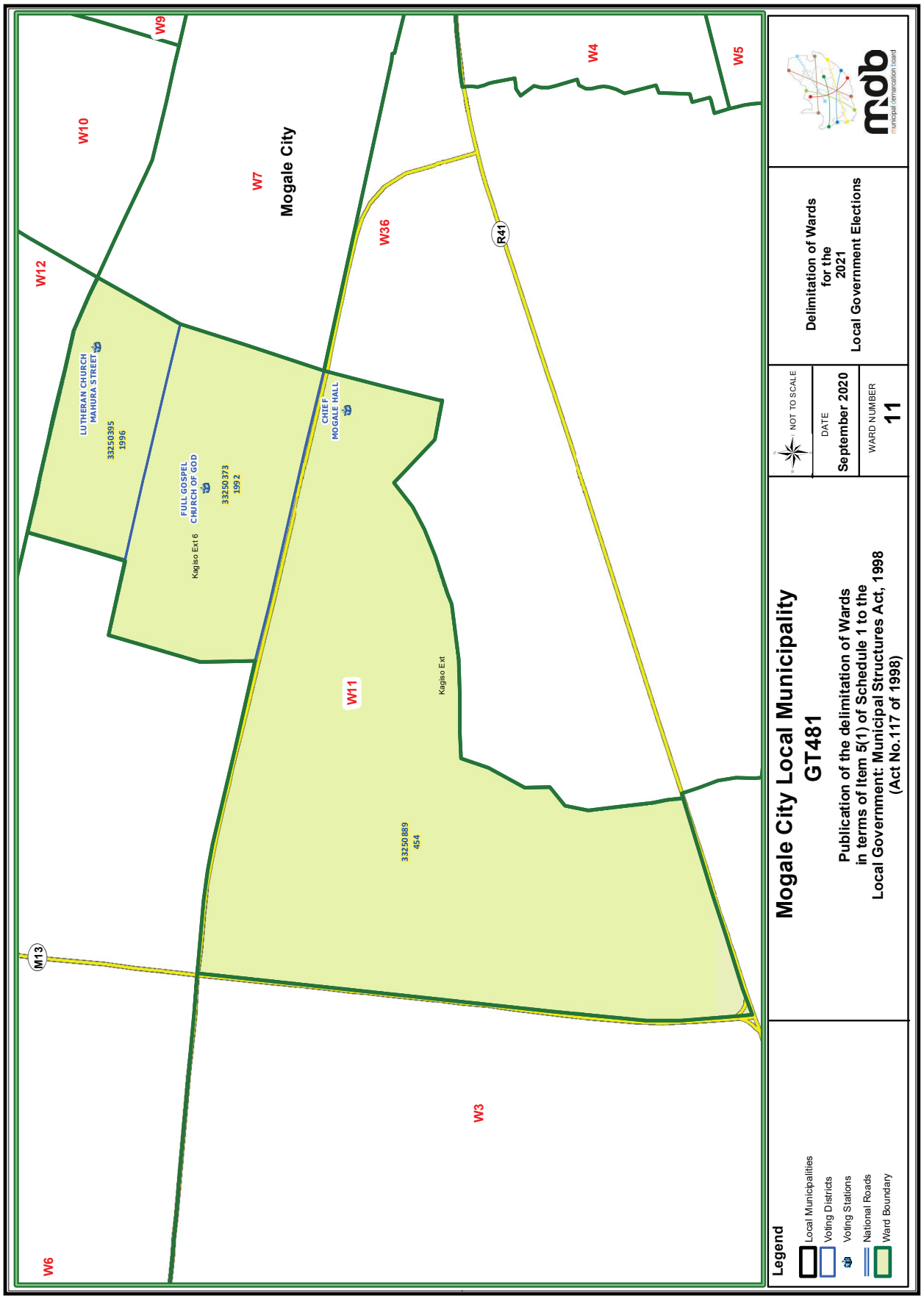
W9
W10
W12
W7
Mogale City
W36
W4
W5
R41
LUTHERAN CHURCH
MAHURA STREET
33250395
1996
FULL GOSPEL
CHURCH OF GOD
Kagiso Ext 6
33250373
1992
CHIEF
MOGALE HALL
W11
Kagiso Ext
33250889
454
M13
W3
W6
Legend
Local Municipalities
Voting Districts
Voting Stations
National Roads
Ward Boundary
Mogale City Local Municipality
GT481
Publication of the delimitation of Wards
in terms of Item 5(1) of Schedule 1 to the
Local Government: Municipal Structures Act, 1998
(Act No.117 of 1998)
NOT TO SCALE
DATE
September 2020
WARD NUMBER
11
Delimitation of Wards
for the
2021
Local Government Elections
municipal demarcation board

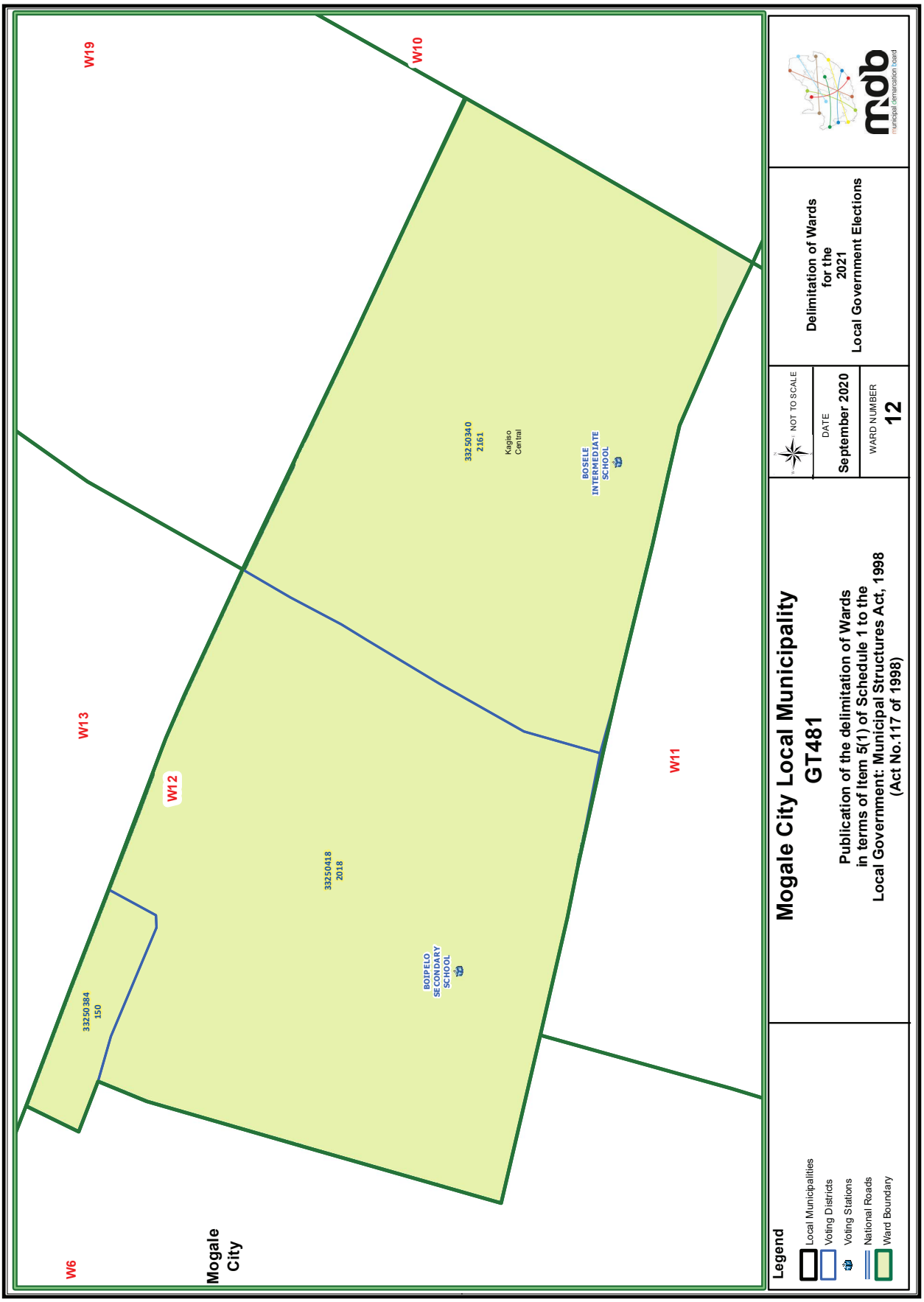
W19
W10
W13
W12
W11
W6
Mogale City
33250340 2161
Kagiso Central
BOSELE INTERMEDIATE SCHOOL
33250418 2018
BOIPELO SECONDARY SCHOOL
33250384 150
Legend
Local Municipalities
Voting Districts
Voting Stations
National Roads
Ward Boundary
Mogale City Local Municipality
GT481
Publication of the delimitation of Wards in terms of Item 5(1) of Schedule 1 to the Local Government: Municipal Structures Act, 1998 (Act No.117 of 1998)
NOT TO SCALE
DATE
September 2020
WARD NUMBER
12
Delimitation of Wards for the 2021 Local Government Elections
municipal demarcation board

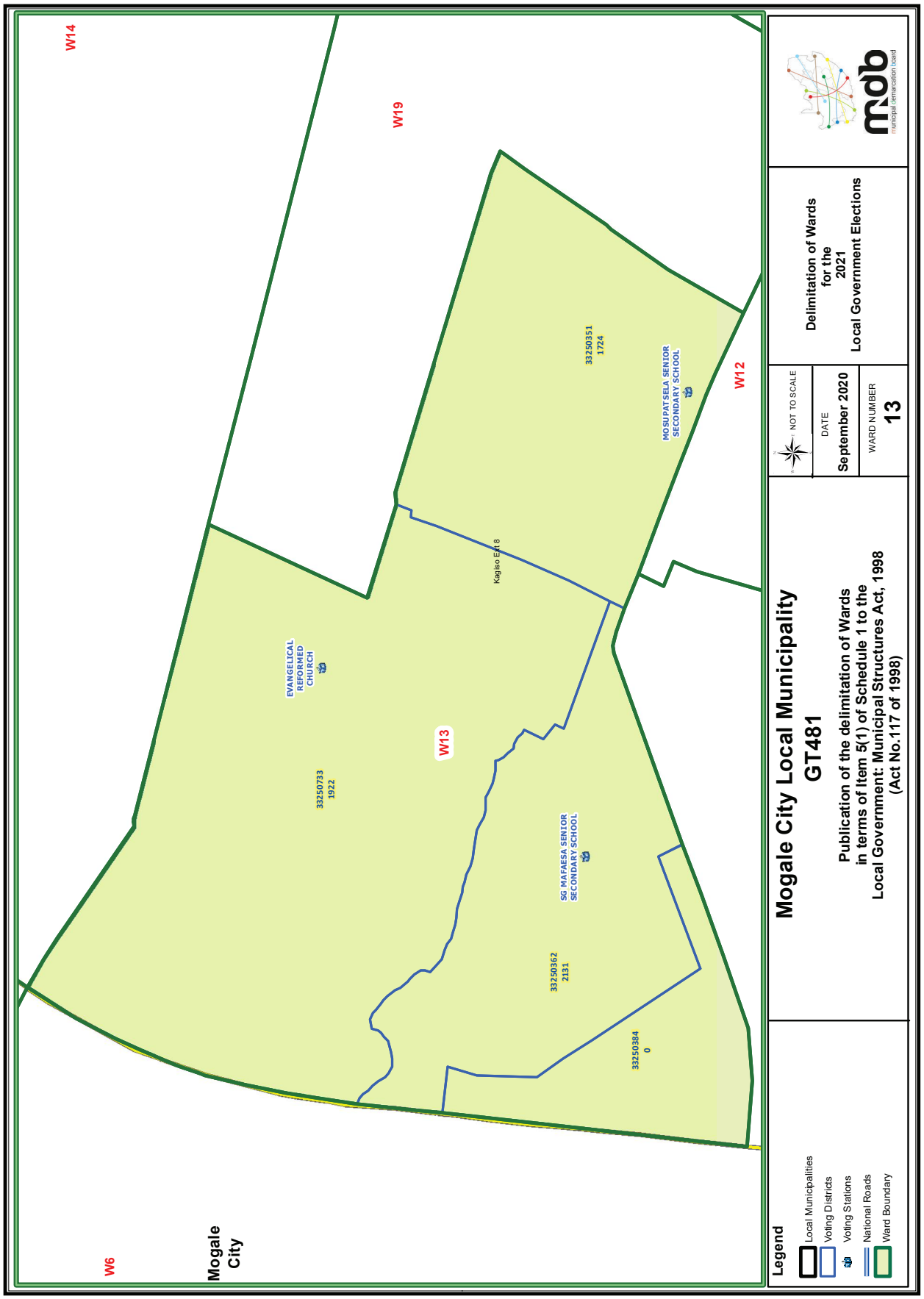
W14
W19
W12
W13
W6
Mogale City
EVANGELICAL REFORMED CHURCH
33250733 1922
Kagiso Ext 8
MOSUPATSELA SENIOR SECONDARY SCHOOL
33250351 1724
SG MAFAESA SENIOR SECONDARY SCHOOL
33250362 2131
33250384 0
Legend
Local Municipalities
Voting Districts
Voting Stations
National Roads
Ward Boundary
Mogale City Local Municipality
GT481
Publication of the delimitation of Wards in terms of Item 5(1) of Schedule 1 to the Local Government: Municipal Structures Act, 1998 (Act No.117 of 1998)
NOT TO SCALE
DATE
September 2020
WARD NUMBER
13
Delimitation of Wards for the 2021 Local Government Elections
municipal demarcation board

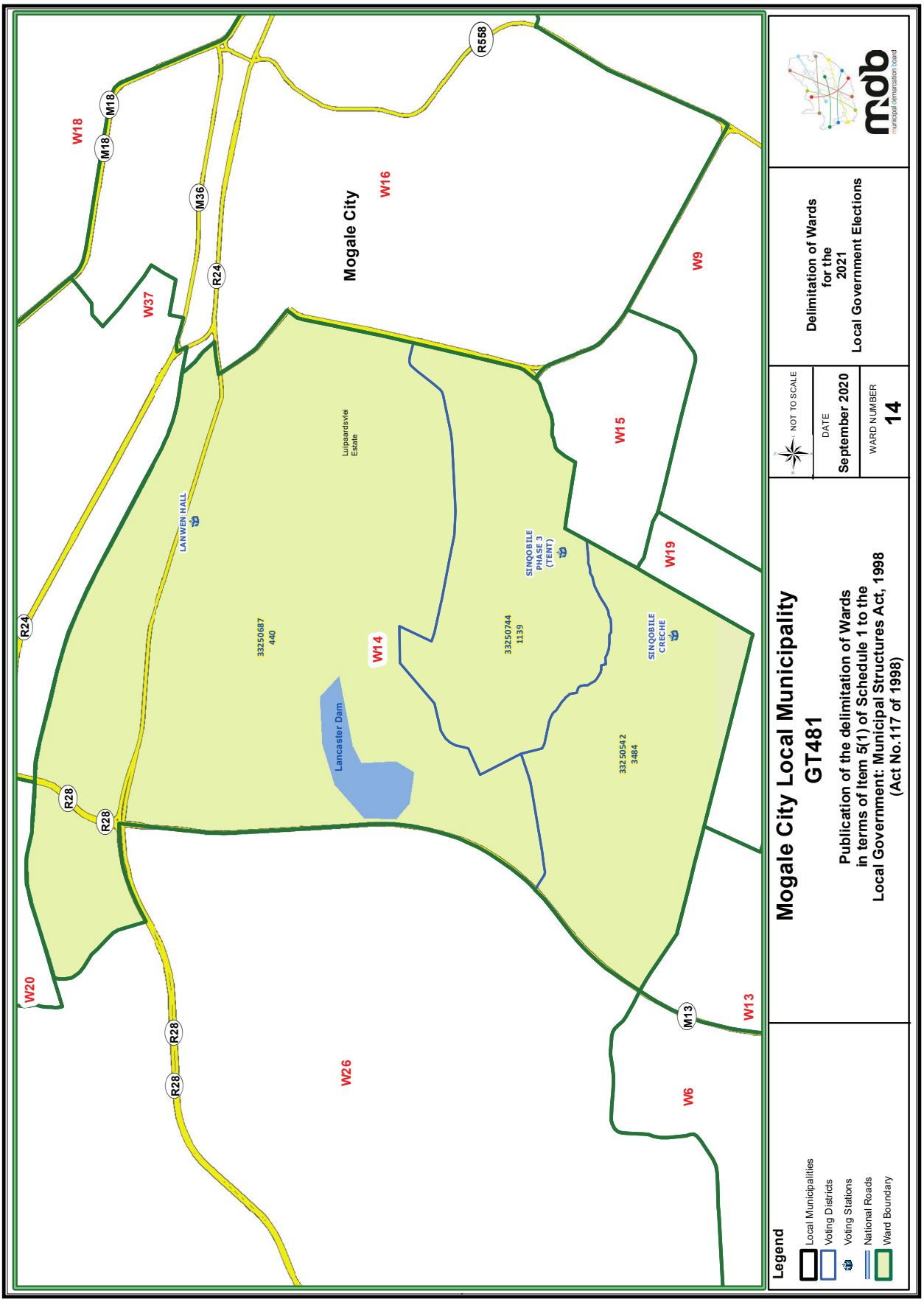
Mogale City Local Municipality
GT481
Publication of the delimitation of Wards in terms of Item 5(1) of Schedule 1 to the Local Government: Municipal Structures Act, 1998 (Act No.117 of 1998)
NOT TO SCALE
DATE
September 2020
WARD NUMBER
14
Delimitation of Wards for the 2021 Local Government Elections
mdb
municipal demarcation board
Legend
Local Municipalities
Voting Districts
Voting Stations
National Roads
Ward Boundary
Mogale City
W16
W18
W37
W9
W15
W19
W14
W20
W26
W6
W13
R558
M18
M36
R24
R28
M13
LANWEN HALL
Luipaardsvlei Estate
SINQOBILE PHASE 3 (TENT)
SINQOBILE CRECHE
Lancaster Dam
33250687 440
33250744 1139
33250542 3484

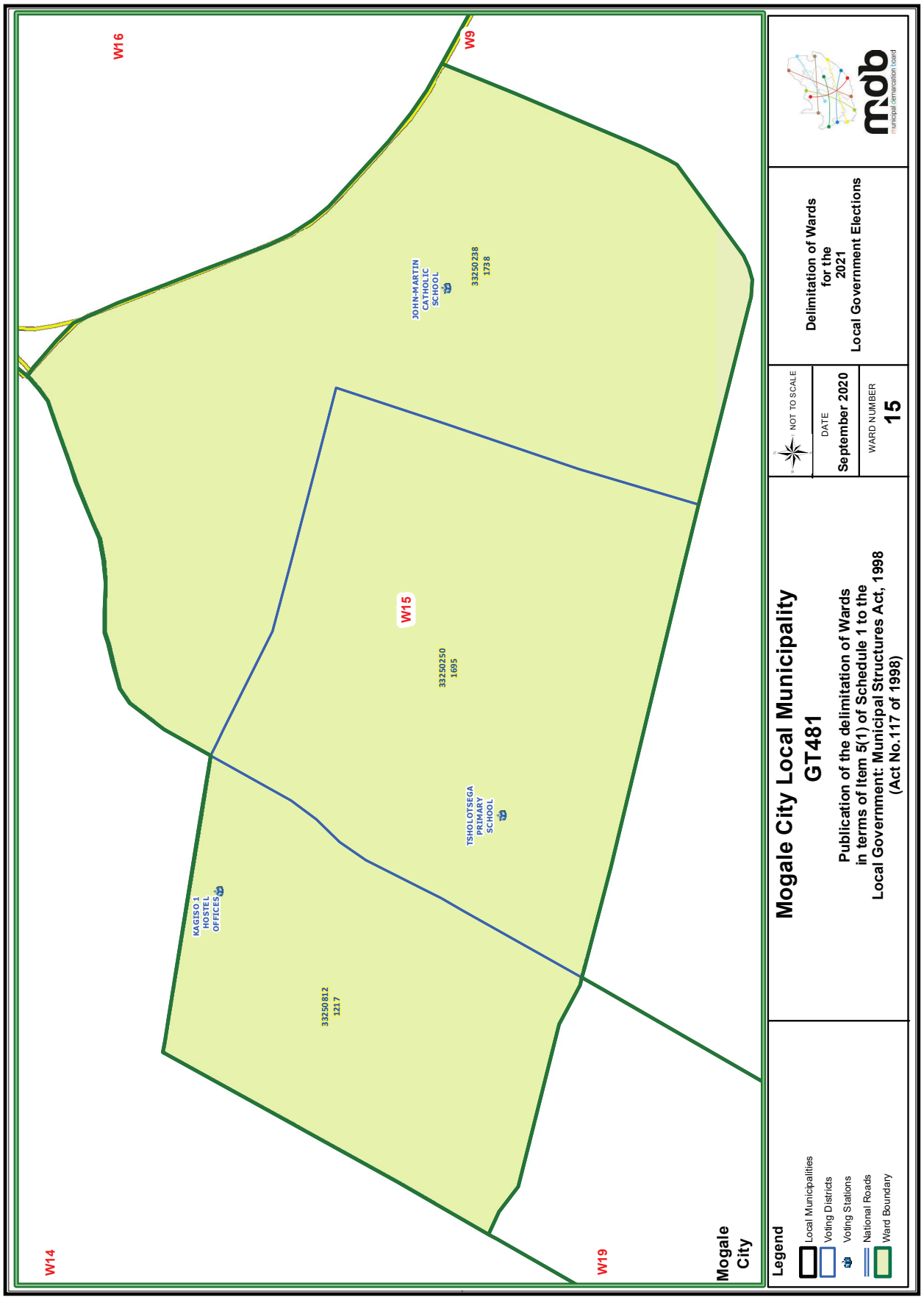
W16
W9
W15
W14
W19
Mogale City
JOHN-MARTIN CATHOLIC SCHOOL
33250238 1738
33250250 1695
TSHOLOTSEGA PRIMARY SCHOOL
KAGISO 1 HOSTEL OFFICES
33250812 1217
Legend
Local Municipalities
Voting Districts
Voting Stations
National Roads
Ward Boundary
Mogale City Local Municipality
GT481
Publication of the delimitation of Wards in terms of Item 5(1) of Schedule 1 to the Local Government: Municipal Structures Act, 1998 (Act No.117 of 1998)
NOT TO SCALE
DATE
September 2020
WARD NUMBER
15
Delimitation of Wards for the 2021 Local Government Elections
municipal demarcation board

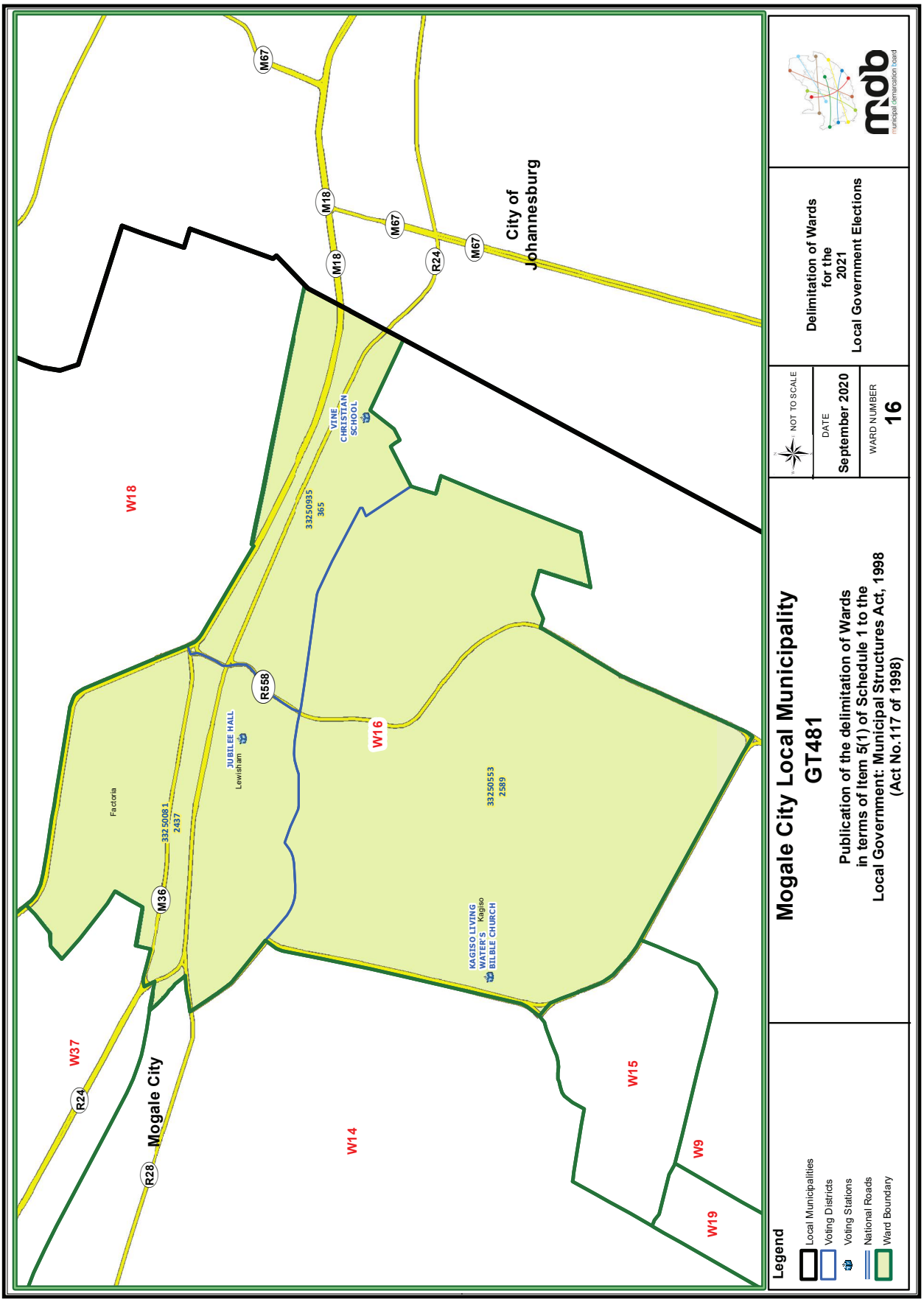
Mogale City Local Municipality
GT481
Publication of the delimitation of Wards in terms of Item 5(1) of Schedule 1 to the Local Government: Municipal Structures Act, 1998 (Act No.117 of 1998)
NOT TO SCALE
DATE
September 2020
WARD NUMBER
16
Delimitation of Wards for the 2021 Local Government Elections
mdb
municipal demarcation board
Legend
Local Municipalities
Voting Districts
Voting Stations
National Roads
Ward Boundary
Mogale City
City of Johannesburg
W18
W16
W14
W15
W9
W19
W37
M67
M18
R24
R558
M36
R28
VINE CHRISTIAN SCHOOL
JUBILEE HALL
Lewisham
KAGISO LIVING WATER'S BILBLE CHURCH
Kagiso
Factoria
33250935 365
33250081 2437
33250553 2589

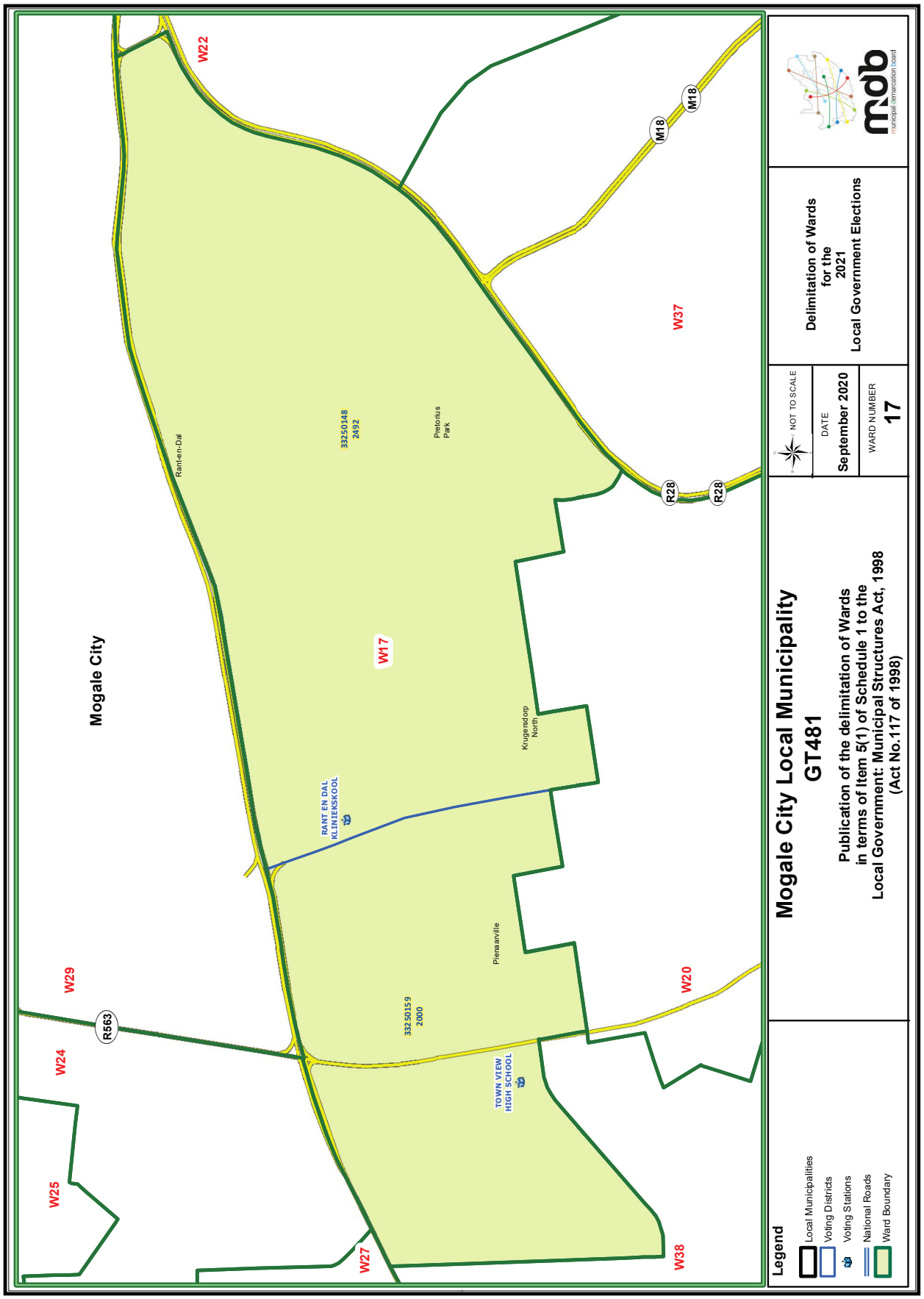
Mogale City
W22
W29
W24
W25
W27
W38
W20
W37
W17
R563
R28
M18
Rant-en-Dal
Pretorius Park
Krugersdorp North
Pienaarville
33250148 2492
33250159 2000
RANT EN DAL KLINIEKSKOOL
TOWN VIEW HIGH SCHOOL
Legend
Local Municipalities
Voting Districts
Voting Stations
National Roads
Ward Boundary
Mogale City Local Municipality
GT481
Publication of the delimitation of Wards in terms of Item 5(1) of Schedule 1 to the Local Government: Municipal Structures Act, 1998 (Act No.117 of 1998)
NOT TO SCALE
DATE
September 2020
WARD NUMBER
17
Delimitation of Wards for the 2021 Local Government Elections
municipal demarcation board

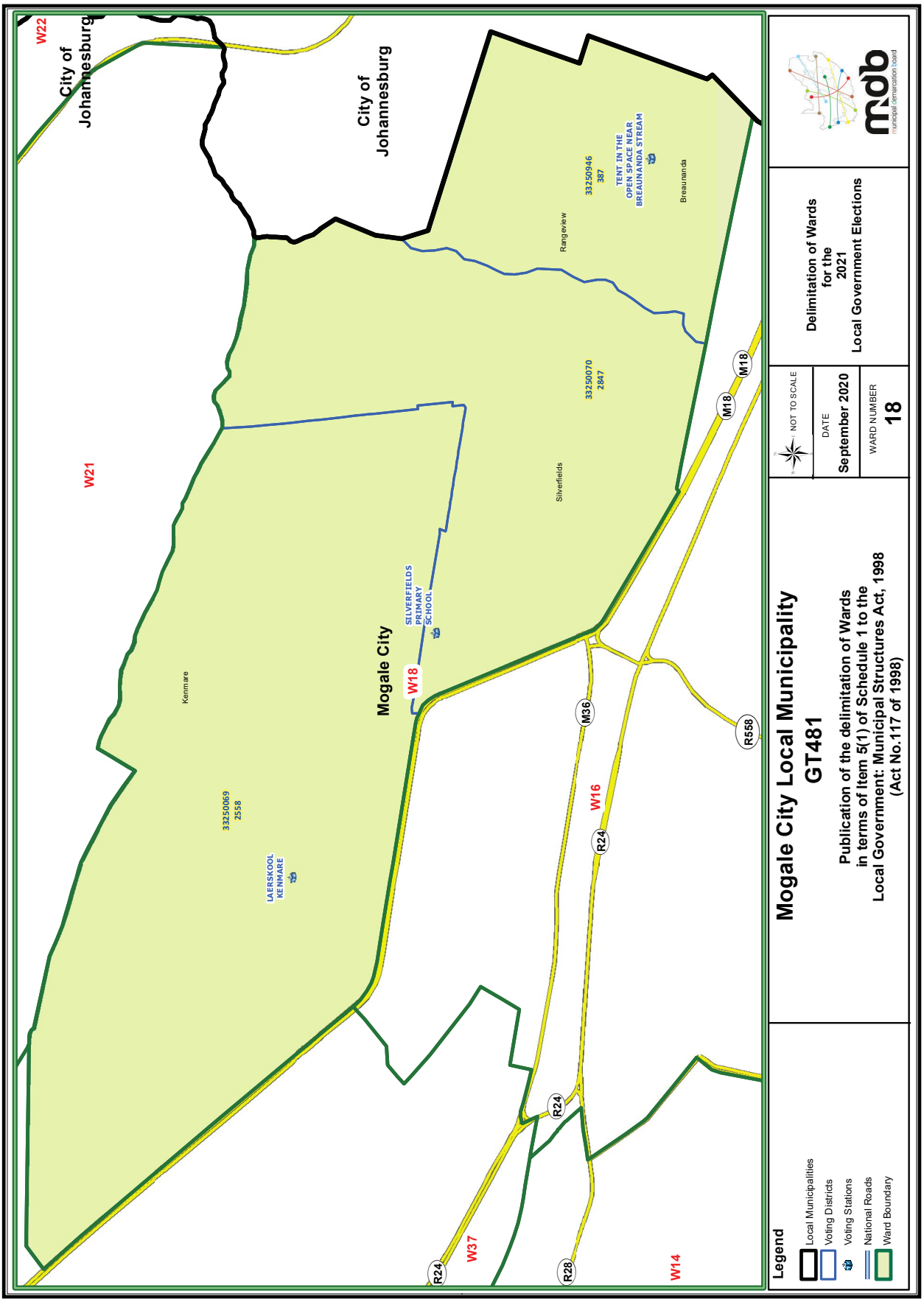
Mogale City Local Municipality
GT481
Publication of the delimitation of Wards
in terms of Item 5(1) of Schedule 1 to the
Local Government: Municipal Structures Act, 1998
(Act No.117 of 1998)
Delimitation of Wards
for the
2021
Local Government Elections
NOT TO SCALE
DATE
September 2020
WARD NUMBER
18
Legend
Local Municipalities
Voting Districts
Voting Stations
National Roads
Ward Boundary
City of Johannesburg
City of Johannesburg
Mogale City
W22
W21
W18
W16
W37
W14
Kenmare
Rangeview
Silverfields
Breaunanda
33250069
2558
LAERSKOOL KENMARE
SILVERFIELDS PRIMARY SCHOOL
33250070
2847
33250946
387
TENT IN THE OPEN SPACE NEAR BREAUNANDA STREAM
M18
M36
R24
R28
R558

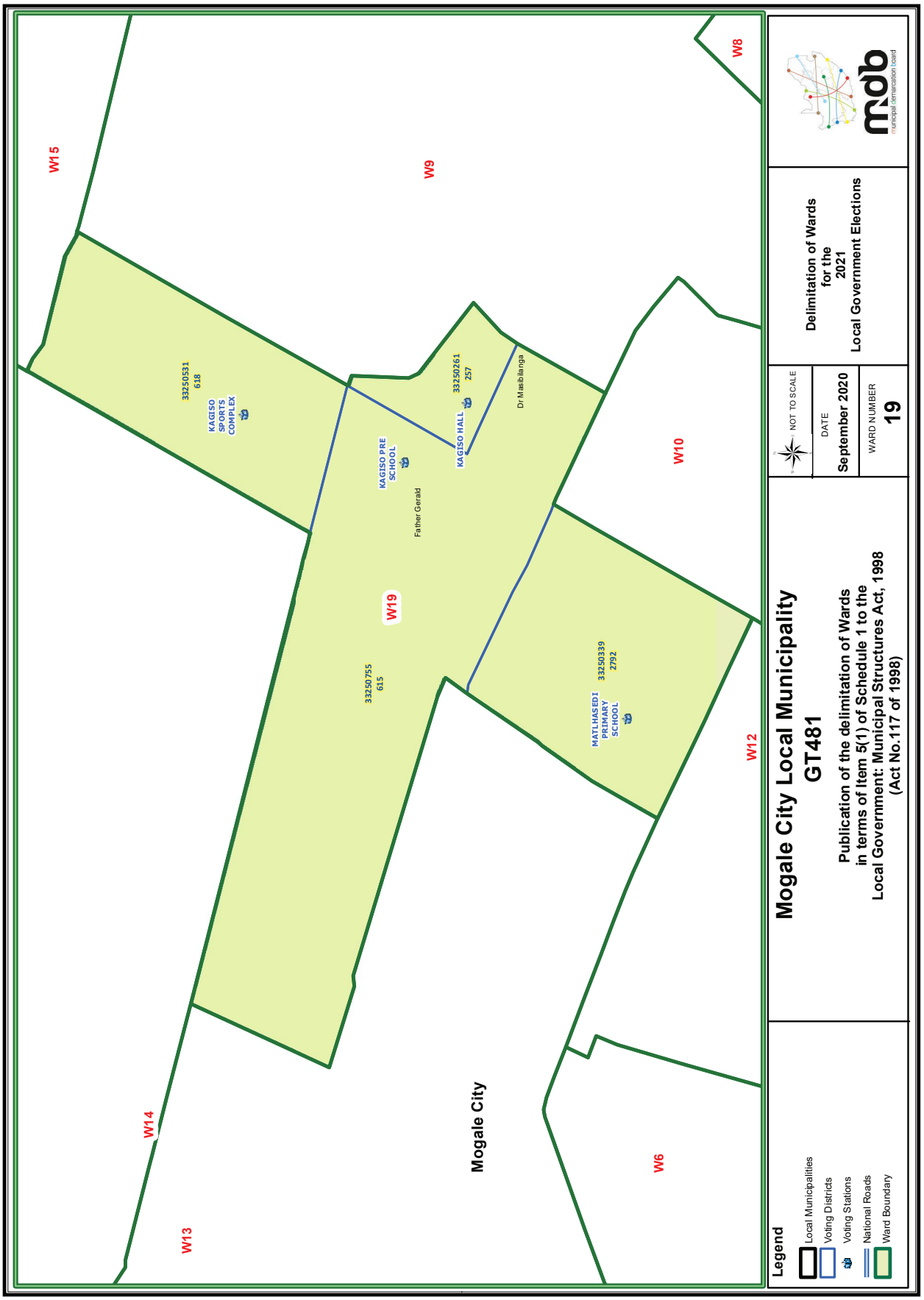
W15
W9
W8
W10
W19
W12
W14
W13
W6
Mogale City
33250531
618
KAGISO
SPORTS
COMPLEX
33250261
257
KAGISO HALL
KAGISO PRE
SCHOOL
Father Gerald
Dr Masibilanga
33250755
615
MATLHASEDI
PRIMARY
SCHOOL
33250339
2792
Legend
Local Municipalities
Voting Districts
Voting Stations
National Roads
Ward Boundary
Mogale City Local Municipality
GT481
Publication of the delimitation of Wards
in terms of Item 5(1) of Schedule 1 to the
Local Government: Municipal Structures Act, 1998
(Act No.117 of 1998)
NOT TO SCALE
DATE
September 2020
WARD NUMBER
19
Delimitation of Wards
for the
2021
Local Government Elections
municipal demarcation board

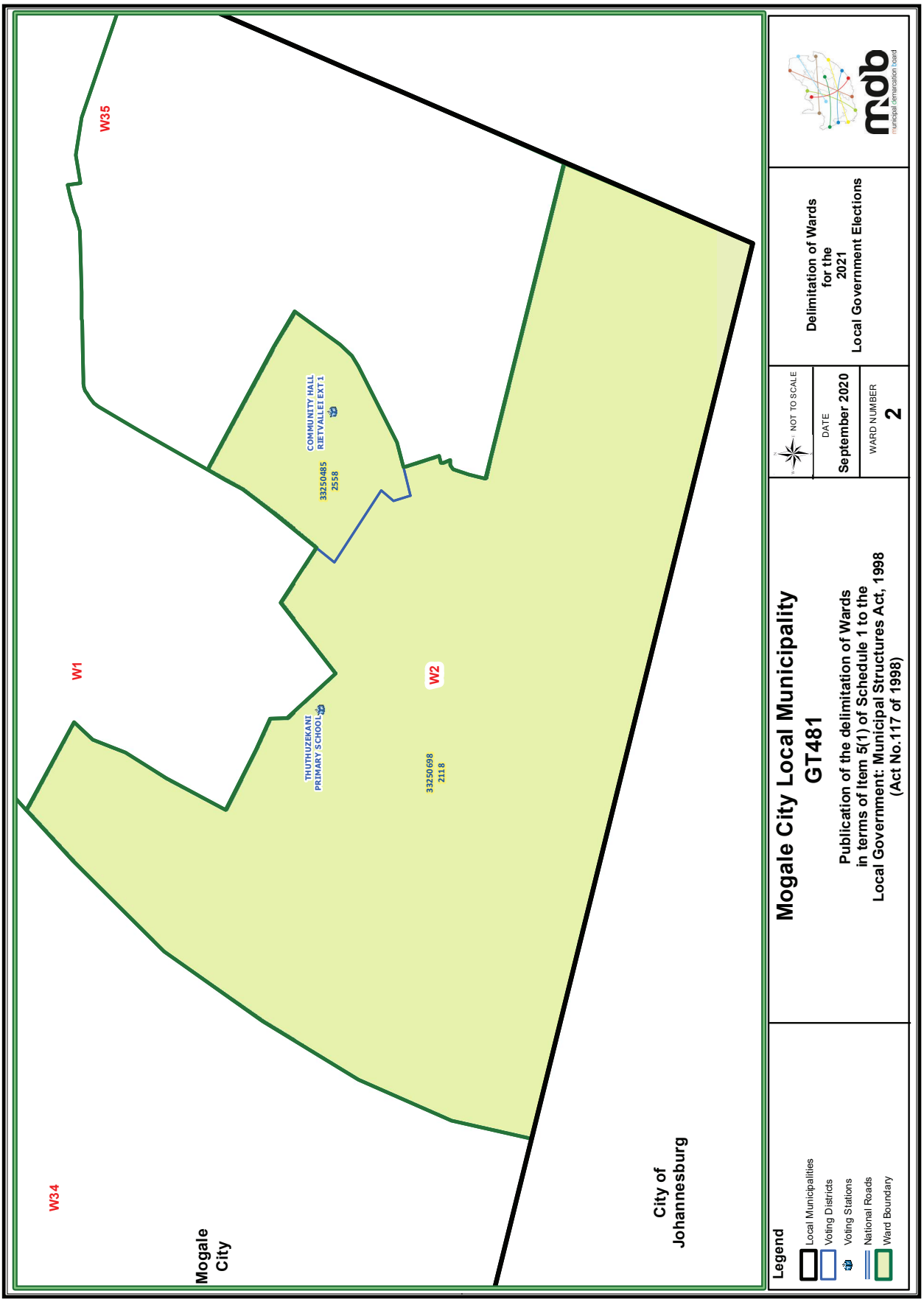
W35
W1
W2
W34
COMMUNITY HALL
RIETVALLEI EXT 1
33250485
2558
THUTHUZEKANI
PRIMARY SCHOOL
33250698
2118
Mogale City
City of Johannesburg
Legend
Local Municipalities
Voting Districts
Voting Stations
National Roads
Ward Boundary
Mogale City Local Municipality
GT481
Publication of the delimitation of Wards in terms of Item 5(1) of Schedule 1 to the Local Government: Municipal Structures Act, 1998 (Act No.117 of 1998)
NOT TO SCALE
DATE
September 2020
WARD NUMBER
2
Delimitation of Wards for the 2021 Local Government Elections
mdb
municipal demarcation board

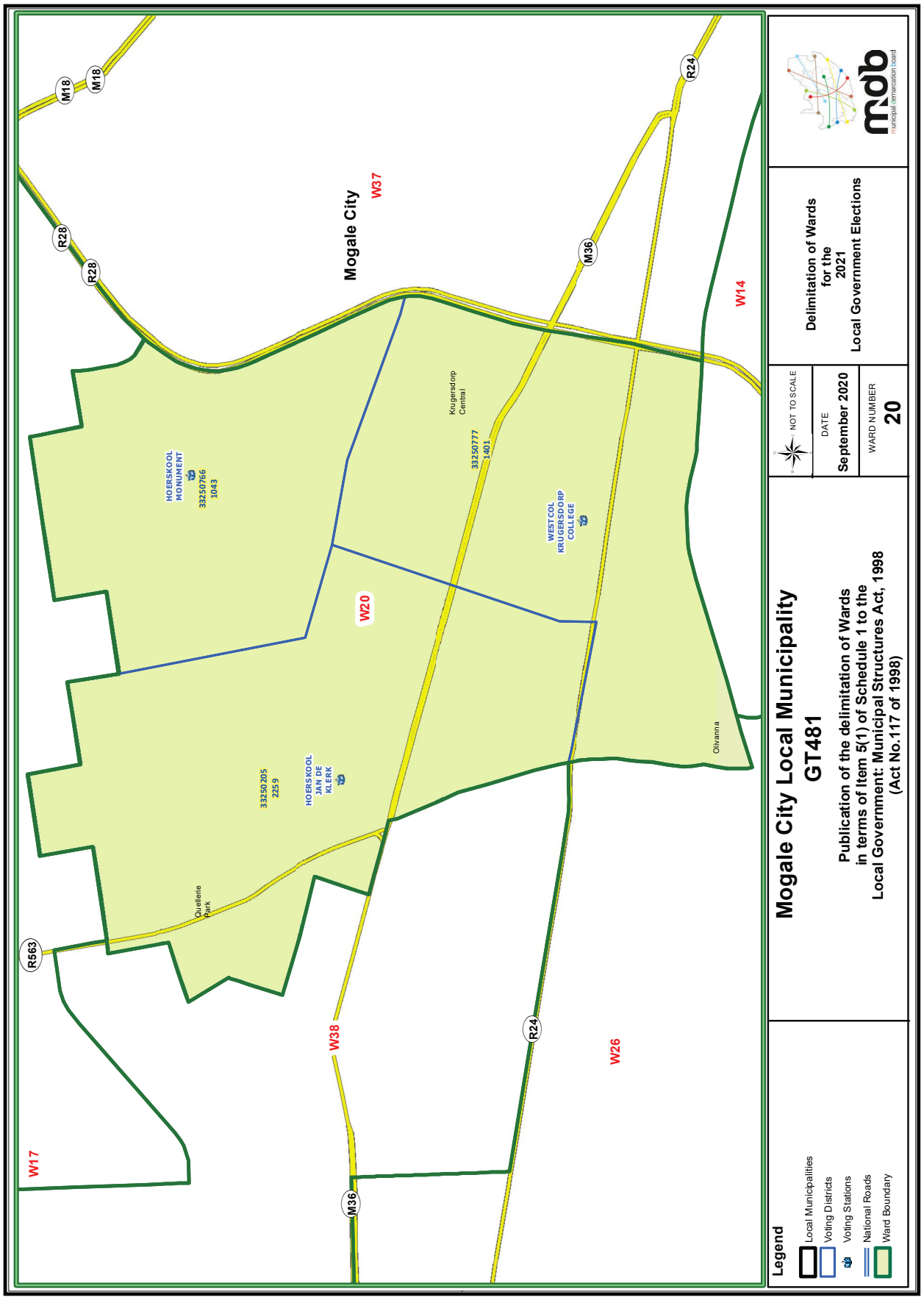
Mogale City Local Municipality
GT481
Publication of the delimitation of Wards
in terms of Item 5(1) of Schedule 1 to the
Local Government: Municipal Structures Act, 1998
(Act No.117 of 1998)
Delimitation of Wards
for the
2021
Local Government Elections
NOT TO SCALE
DATE
September 2020
WARD NUMBER
20
Legend
Local Municipalities
Voting Districts
Voting Stations
National Roads
Ward Boundary
Mogale City
W37
W14
W20
W38
W26
W17
HOERSKOOL MONUMENT
33250766
1043
Krugersdorp Central
33250777
1401
WESTCOL KRUGERSDORP COLLEGE
HOERSKOOL JAN DE KLERK
33250205
2259
Quellerie Park
Olivanna
M18
R28
R563
M36
R24

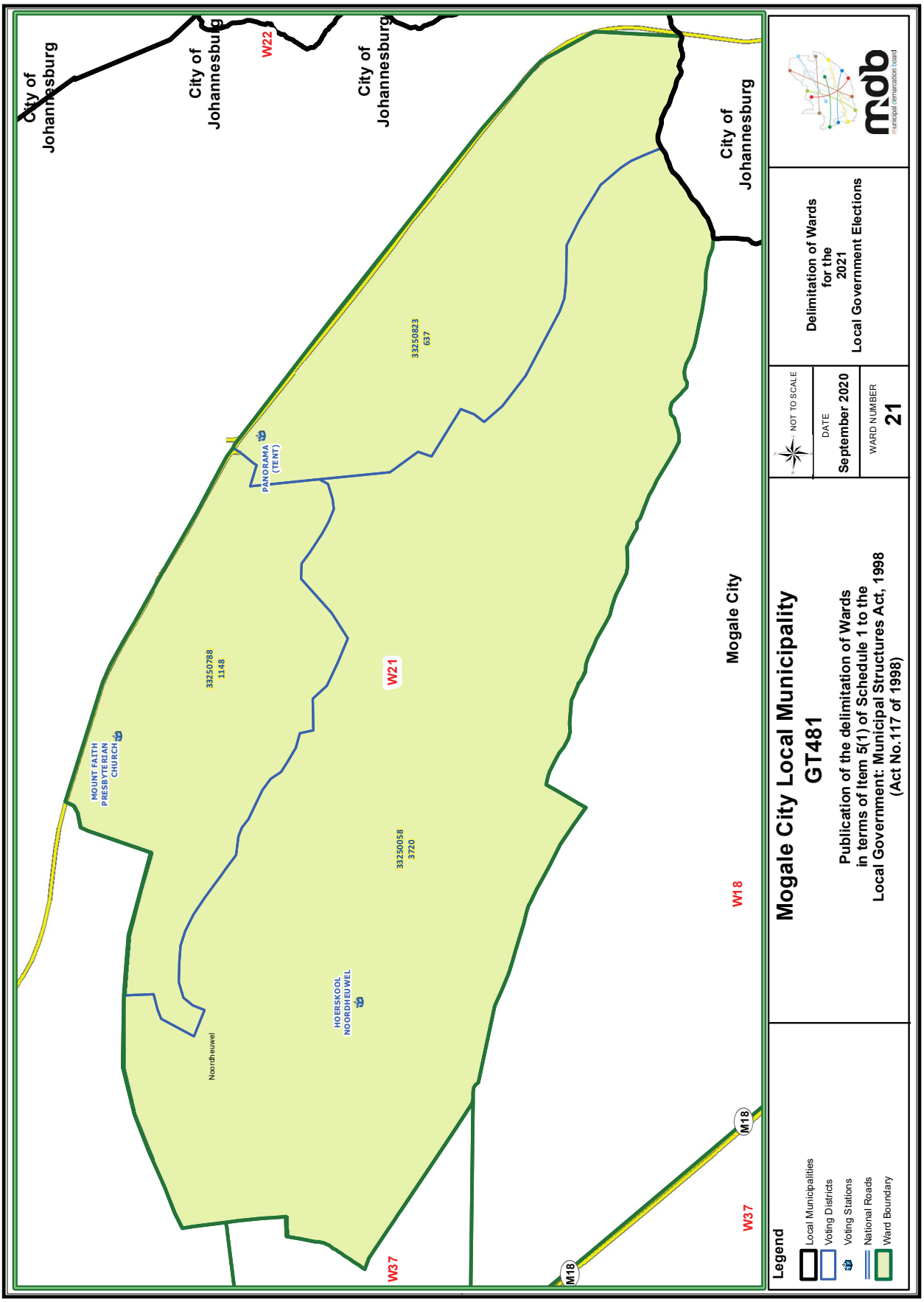
City of Johannesburg
City of Johannesburg
W22
City of Johannesburg
City of Johannesburg
33250823
637
PANORAMA (TENT)
33250788
1148
W21
MOUNT FAITH PRESBYTERIAN CHURCH
Mogale City
33250058
3720
W18
HOERSKOOL NOORDHEUWEL
Noordheuwel
M18
W37
W37
M18
Mogale City Local Municipality
GT481
Publication of the delimitation of Wards in terms of Item 5(1) of Schedule 1 to the Local Government: Municipal Structures Act, 1998 (Act No.117 of 1998)
NOT TO SCALE
DATE
September 2020
WARD NUMBER
21
Delimitation of Wards for the 2021 Local Government Elections
mdb
municipal demarcation board
Legend
Local Municipalities
Voting Districts
Voting Stations
National Roads
Ward Boundary

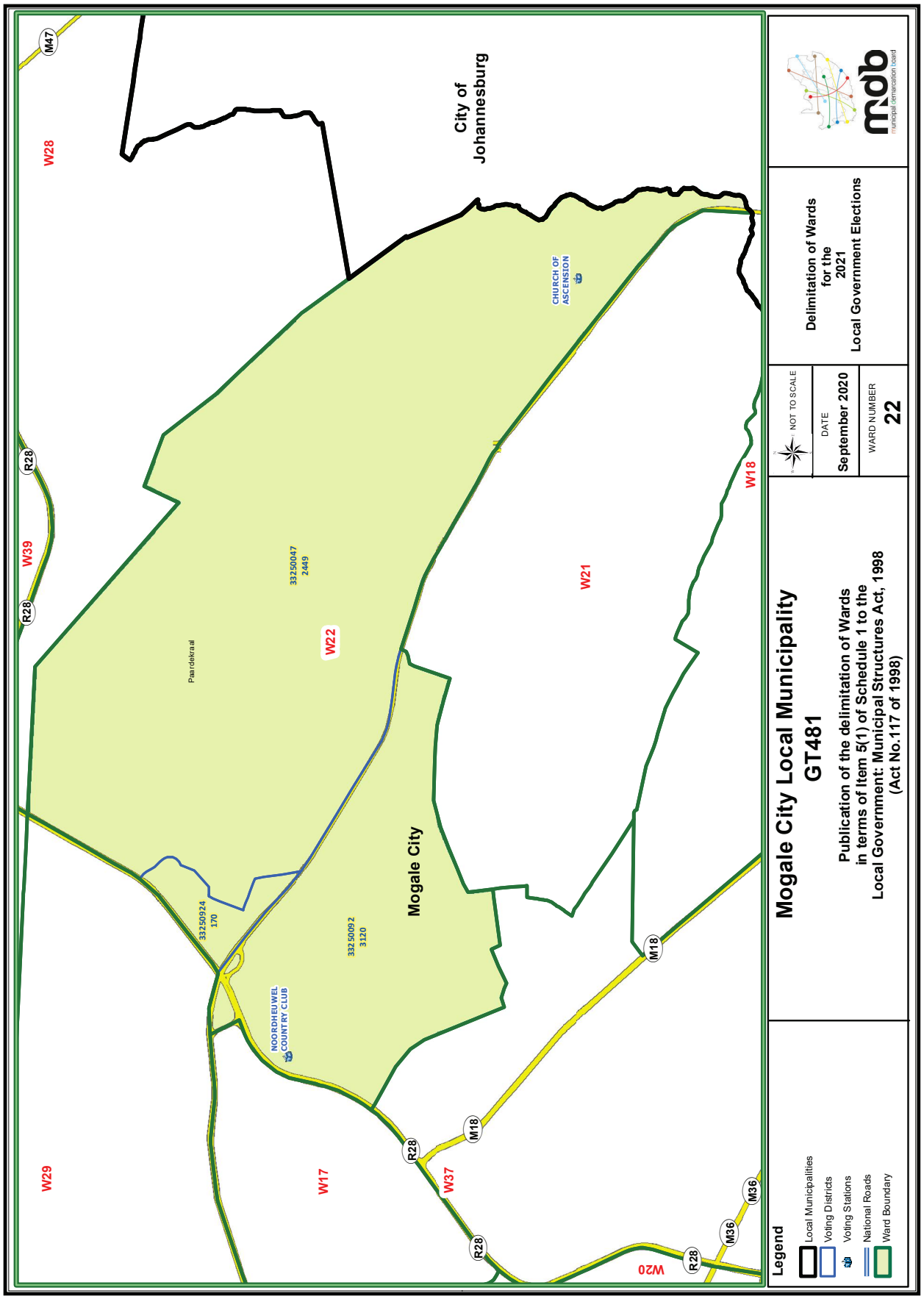
Mogale City Local Municipality
GT481
Publication of the delimitation of Wards in terms of Item 5(1) of Schedule 1 to the Local Government: Municipal Structures Act, 1998 (Act No.117 of 1998)
NOT TO SCALE
DATE
September 2020
WARD NUMBER
22
Delimitation of Wards for the 2021 Local Government Elections
mdb
municipal demarcation board
Legend
Local Municipalities
Voting Districts
Voting Stations
National Roads
Ward Boundary
City of Johannesburg
Mogale City
Paardekraal
33250047 2449
33250924 170
33250092 3120
CHURCH OF ASCENSION
NOORDHEUWEL COUNTRY CLUB
W17
W18
W20
W21
W22
W28
W29
W37
W39
M18
M36
M47
R28

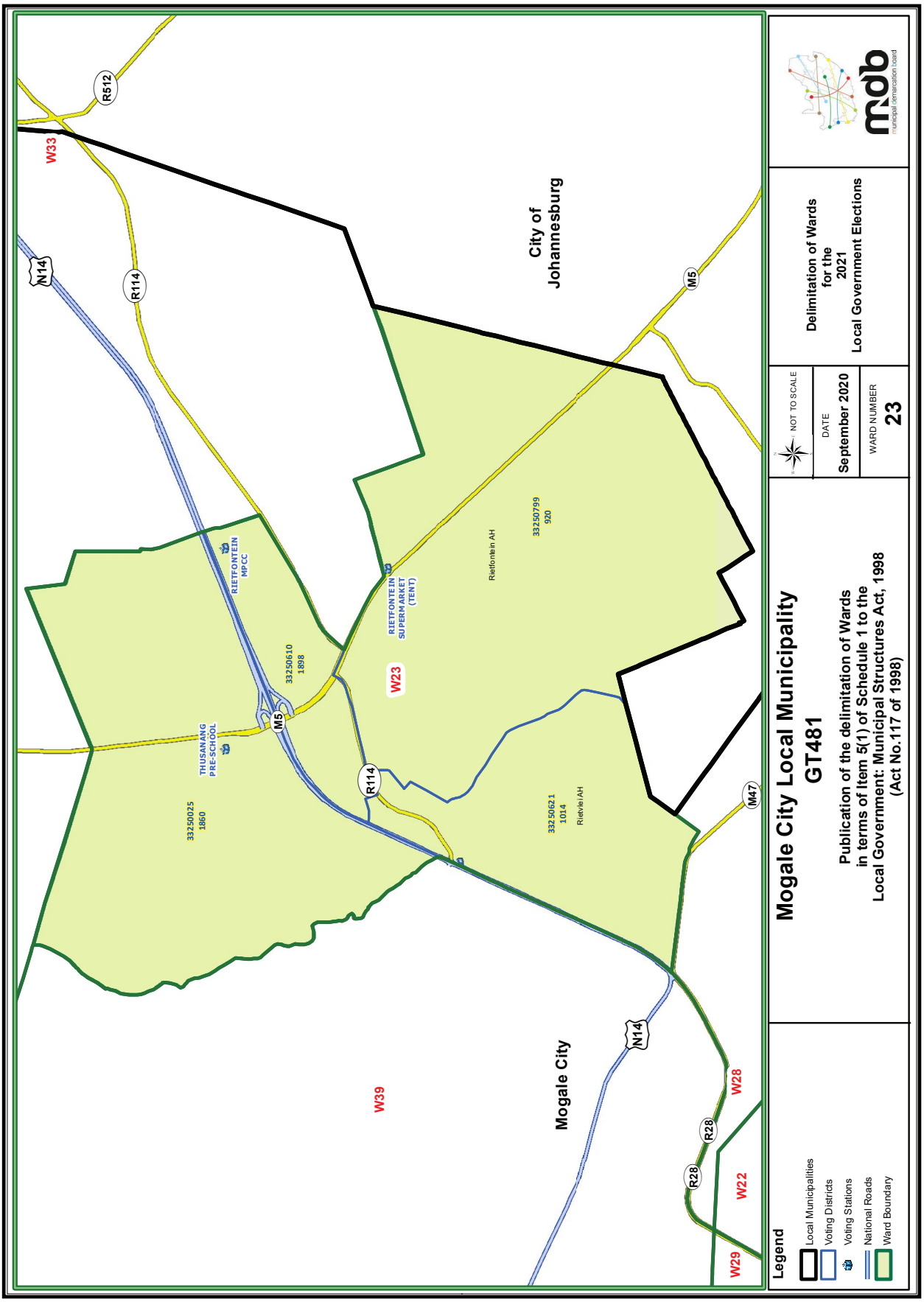
Mogale City Local Municipality
GT481
Publication of the delimitation of Wards
in terms of Item 5(1) of Schedule 1 to the
Local Government: Municipal Structures Act, 1998
(Act No.117 of 1998)
Delimitation of Wards
for the
2021
Local Government Elections
NOT TO SCALE
DATE
September 2020
WARD NUMBER
23
Legend
Local Municipalities
Voting Districts
Voting Stations
National Roads
Ward Boundary
City of
Johannesburg
Mogale City
W33
W39
W23
W28
W22
W29
R512
R114
N14
M5
M47
R28
RIETFONTEIN
MPCC
RIETFONTEIN
SUPERMARKET
(TENT)
THUSANANG
PRE-SCHOOL
33250610
1898
33250025
1860
33250799
920
Rietfontein AH
33250621
1014
Rietvlei AH

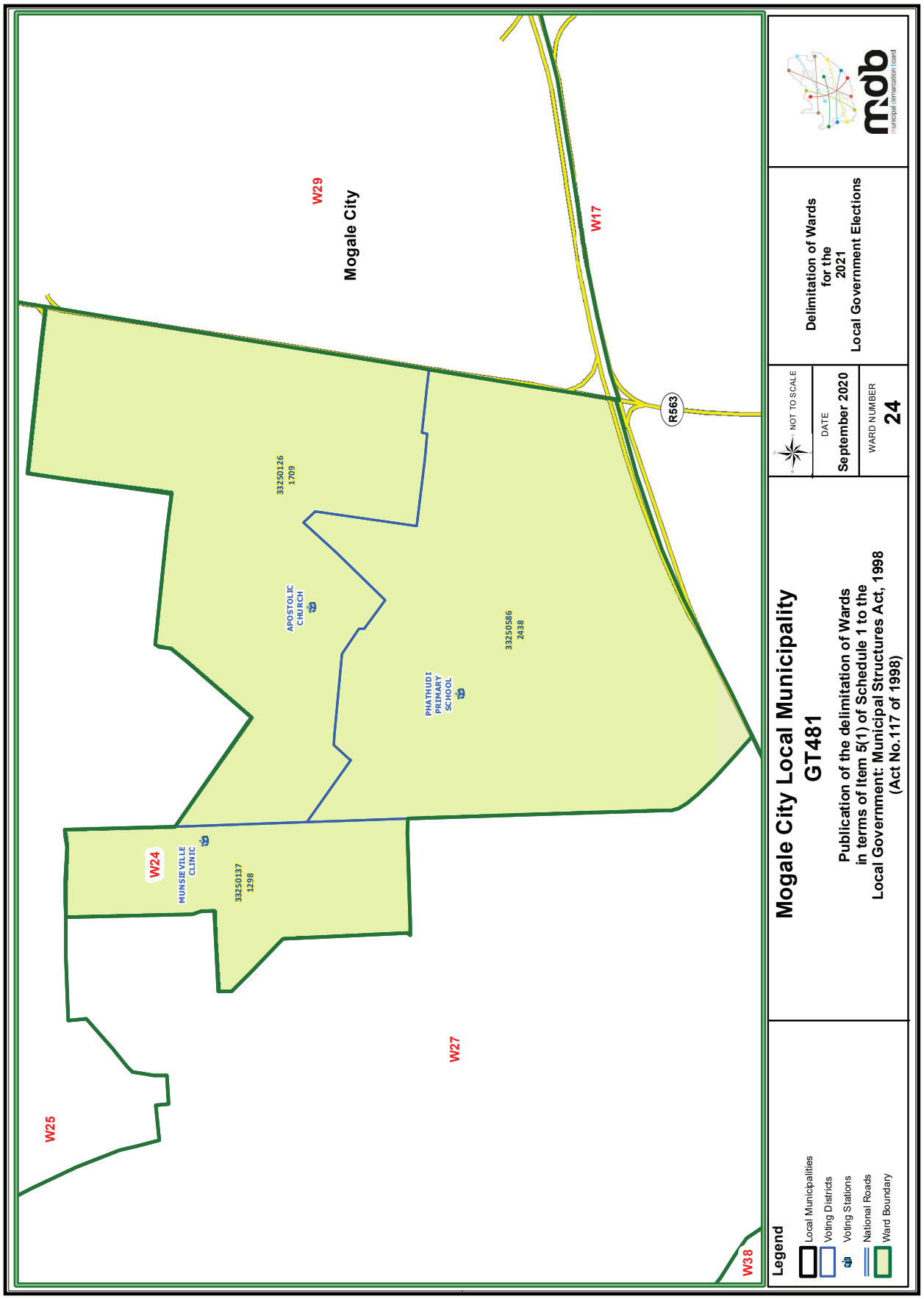
Mogale City
W29
W17
R563
W24
W25
W27
W38
33250126
1709
APOSTOLIC
CHURCH
33250586
2438
PHATHUDI
PRIMARY
SCHOOL
MUNSIEVILLE
CLINIC
33250137
1298
Legend
Local Municipalities
Voting Districts
Voting Stations
National Roads
Ward Boundary
Mogale City Local Municipality
GT481
Publication of the delimitation of Wards
in terms of Item 5(1) of Schedule 1 to the
Local Government: Municipal Structures Act, 1998
(Act No.117 of 1998)
NOT TO SCALE
DATE
September 2020
WARD NUMBER
24
Delimitation of Wards
for the
2021
Local Government Elections
municipal demarcation board

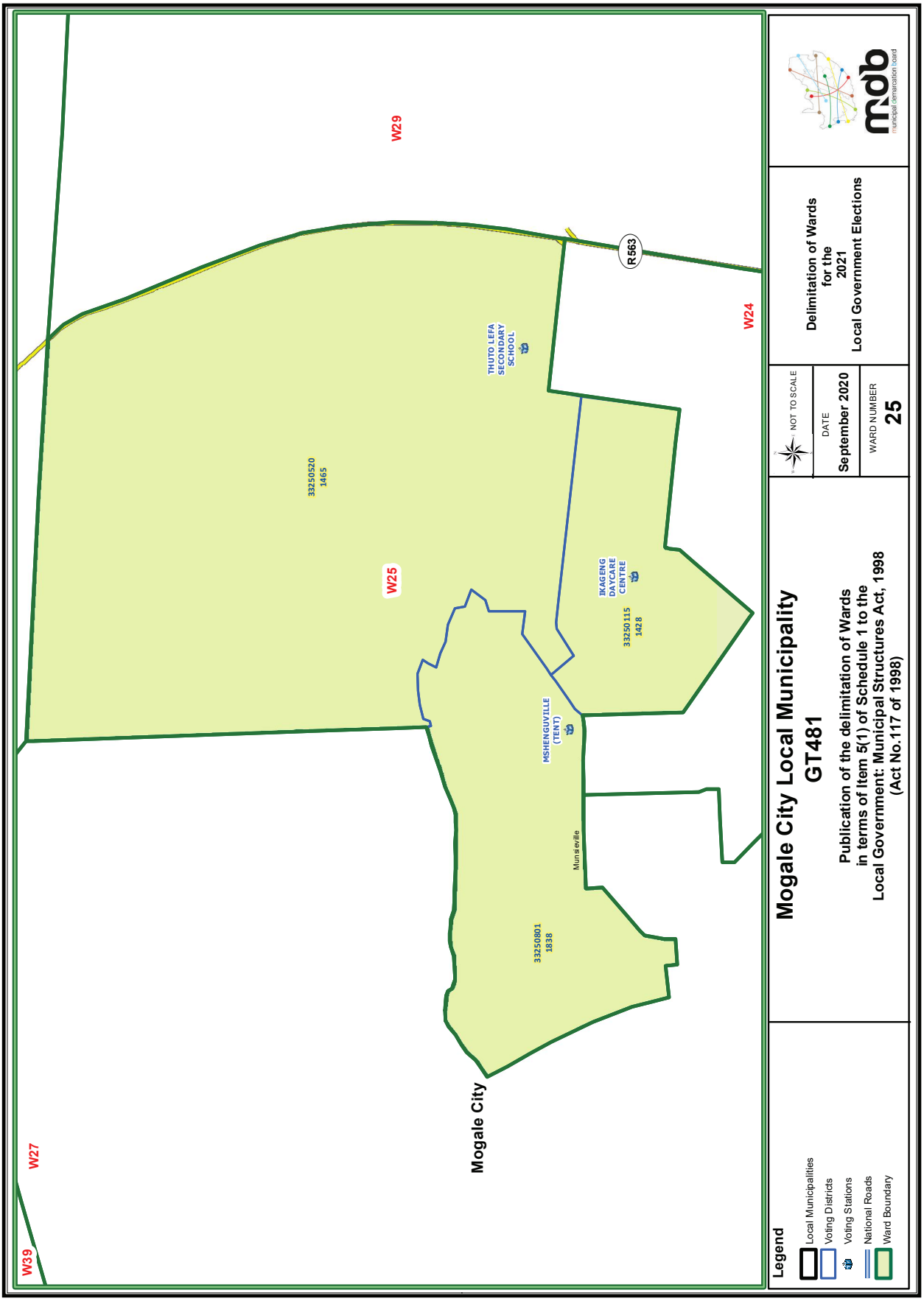
W29
R563
W24
W25
W27
W39
Mogale City
THUTO LEFA SECONDARY SCHOOL
IKAGENG DAYCARE CENTRE
MSHENGUVILLE (TENT)
Munsieville
33250520 1465
33250115 1428
33250801 1838
Legend
Local Municipalities
Voting Districts
Voting Stations
National Roads
Ward Boundary
Mogale City Local Municipality
GT481
Publication of the delimitation of Wards in terms of Item 5(1) of Schedule 1 to the Local Government: Municipal Structures Act, 1998 (Act No.117 of 1998)
NOT TO SCALE
DATE
September 2020
WARD NUMBER
25
Delimitation of Wards for the 2021 Local Government Elections
mdb
municipal demarcation board

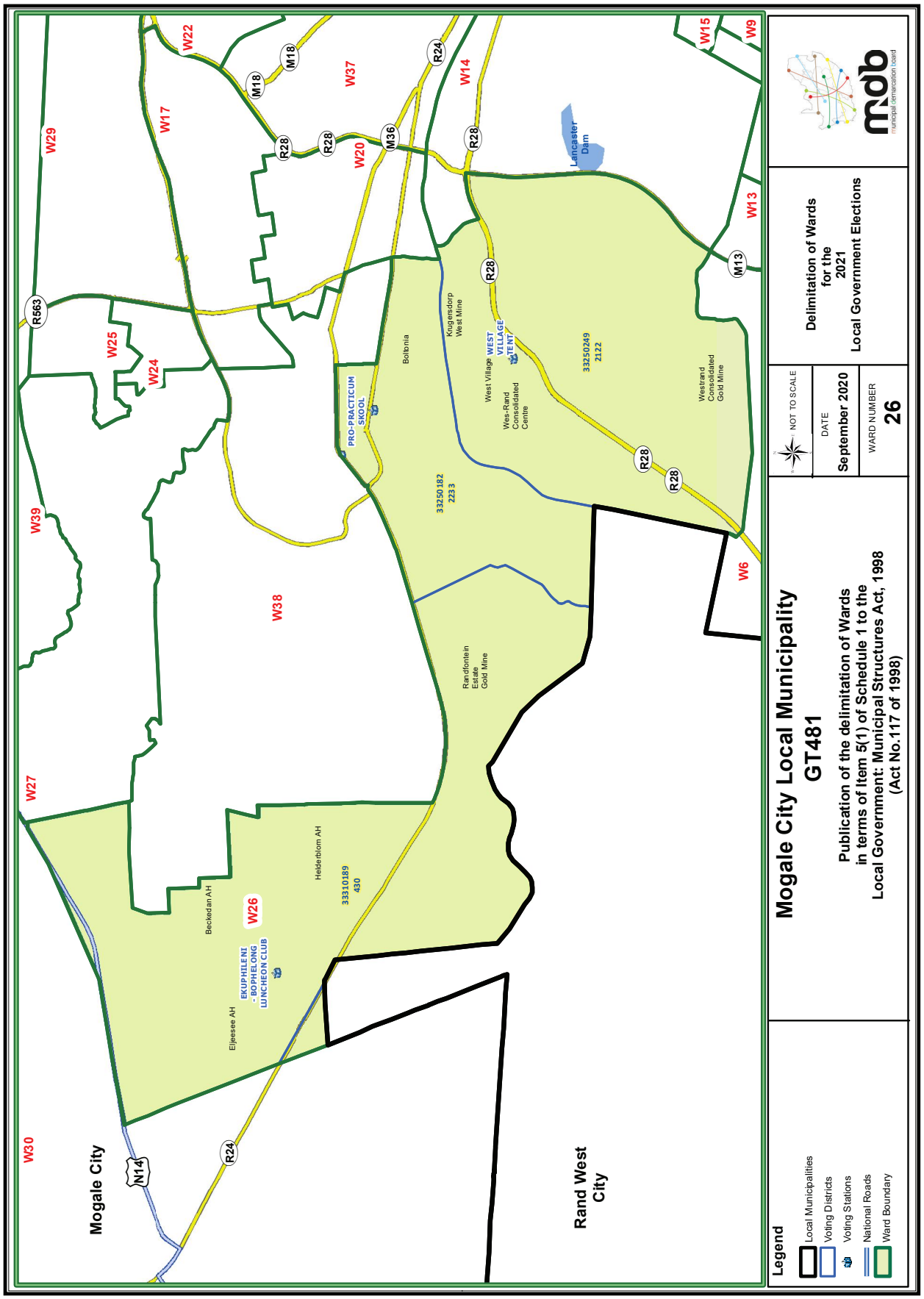
Mogale City Local Municipality
GT481
Publication of the delimitation of Wards
in terms of Item 5(1) of Schedule 1 to the
Local Government: Municipal Structures Act, 1998
(Act No.117 of 1998)
Delimitation of Wards
for the
2021
Local Government Elections
NOT TO SCALE
DATE
September 2020
WARD NUMBER
26
Legend
Local Municipalities
Voting Districts
Voting Stations
National Roads
Ward Boundary
Mogale City
Rand West City
W30
W27
W39
W38
W26
W25
W24
W29
W17
W22
W37
W20
W14
W15
W9
W13
W6
N14
R24
R28
R563
M18
M36
M13
Lancaster Dam
Bolonia
Krugersdorp West Mine
West Village
WEST VILLAGE TENT
Wes-Rand Consolidated Centre
Westrand Consolidated Gold Mine
PRO-PRACTICUM SKOOL
33250182
2233
33250249
2122
Randfontein Estate Gold Mine
Helderblom AH
33310189
430
Beckedan AH
Eljeesee AH
EKUPHILENI - BOPHELONG LUNCHEON CLUB

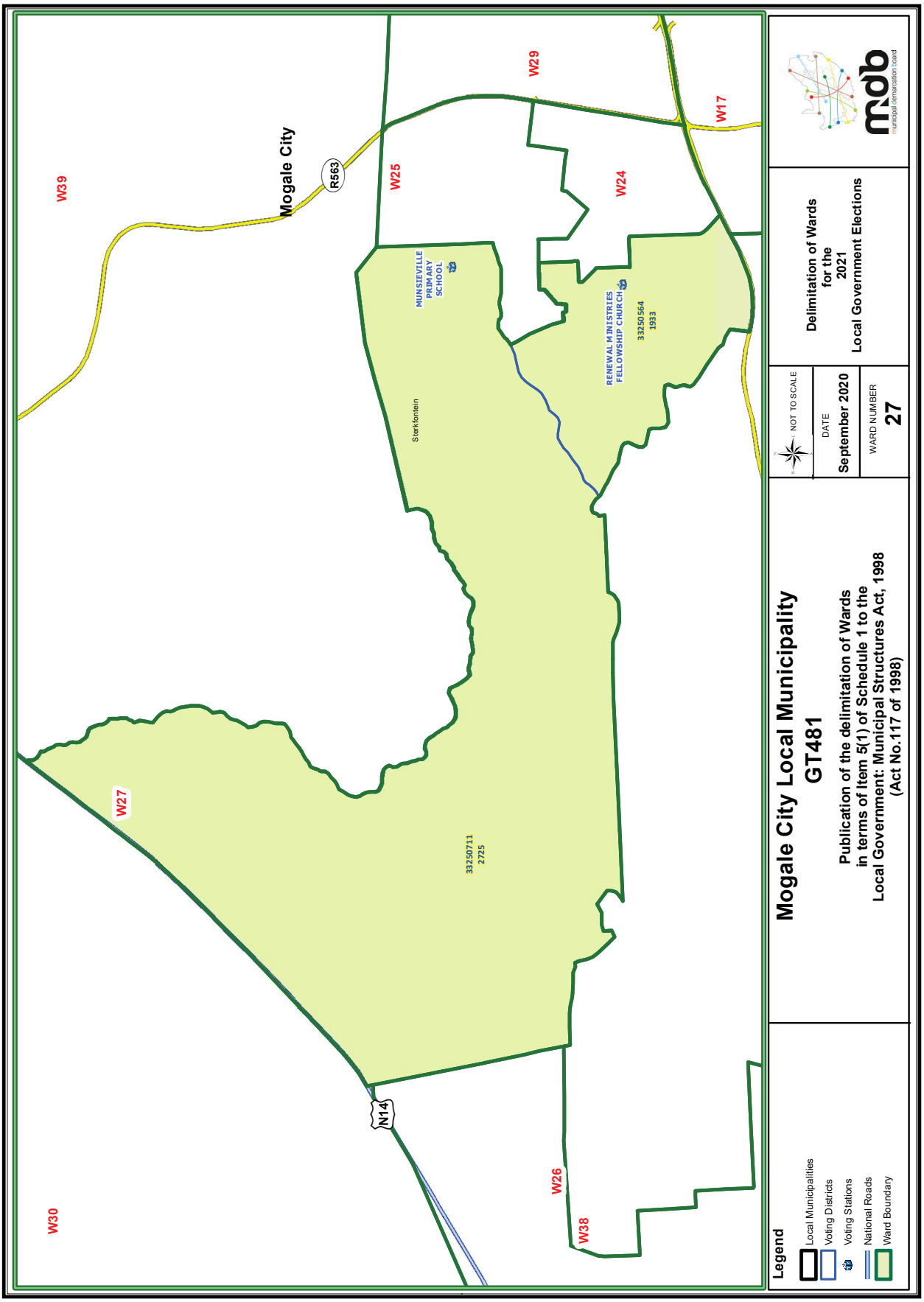
Mogale City Local Municipality
GT481
Publication of the delimitation of Wards in terms of Item 5(1) of Schedule 1 to the Local Government: Municipal Structures Act, 1998 (Act No.117 of 1998)
NOT TO SCALE
DATE
September 2020
WARD NUMBER
27
Delimitation of Wards for the 2021 Local Government Elections
mdb
municipal demarcation board
Legend
Local Municipalities
Voting Districts
Voting Stations
National Roads
Ward Boundary
Mogale City
R563
N14
W17
W24
W25
W26
W27
W29
W30
W38
W39
MUNSIEVILLE PRIMARY SCHOOL
RENEWAL MINISTRIES FELLOWSHIP CHURCH
33250564
1933
33250711
2725
Sterkfontein

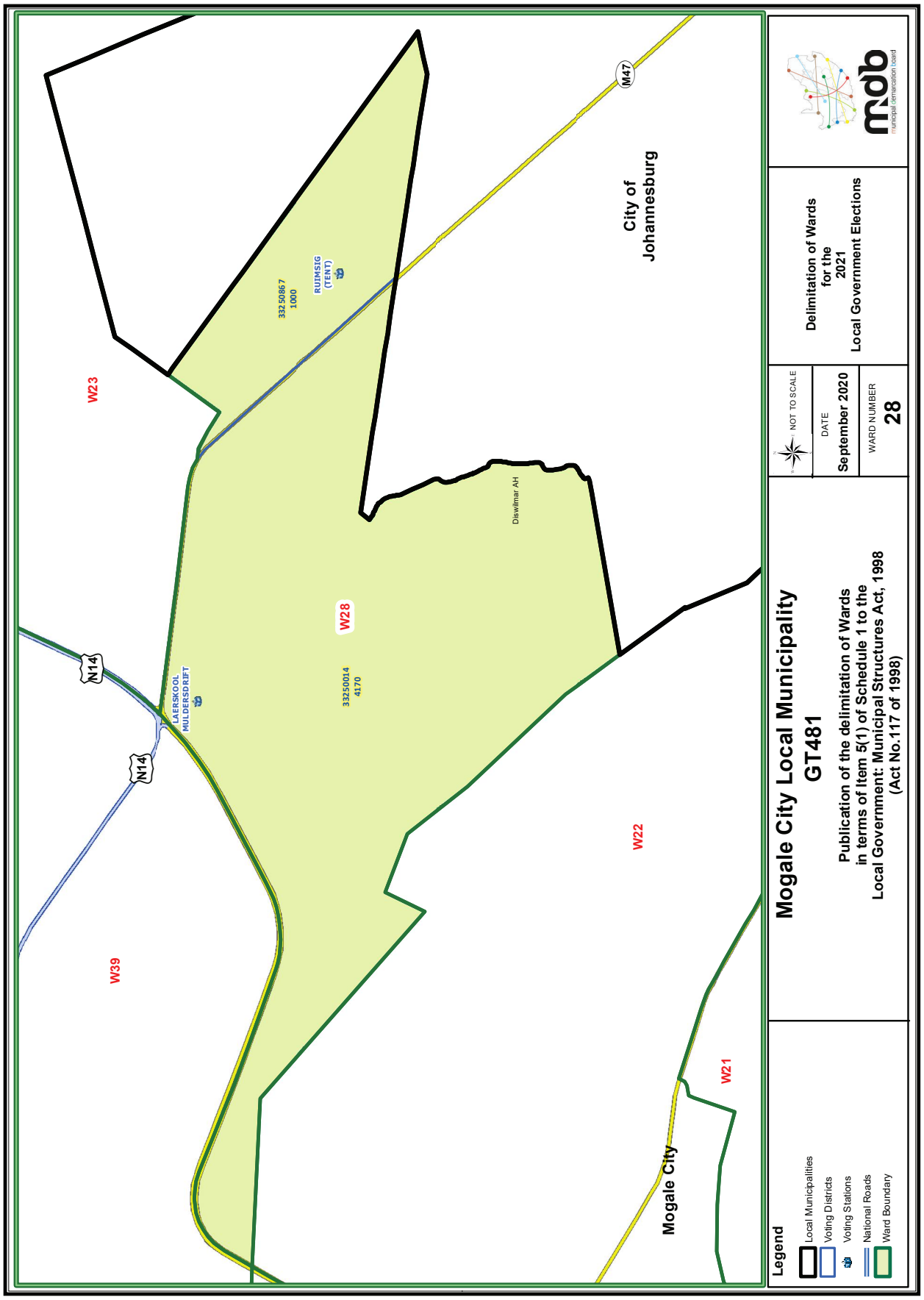
Mogale City Local Municipality
GT481
Publication of the delimitation of Wards in terms of Item 5(1) of Schedule 1 to the Local Government: Municipal Structures Act, 1998 (Act No.117 of 1998)
NOT TO SCALE
DATE
September 2020
WARD NUMBER
28
Delimitation of Wards for the 2021 Local Government Elections
mdb
municipal demarcation board
Legend
Local Municipalities
Voting Districts
Voting Stations
National Roads
Ward Boundary
City of Johannesburg
Mogale City
W21
W22
W23
W28
W39
M47
N14
N14
LAERSKOOL MULDERSDRIFT
RUIMSIG (TENT)
Diswilmar AH
33250014 4170
33250867 1000

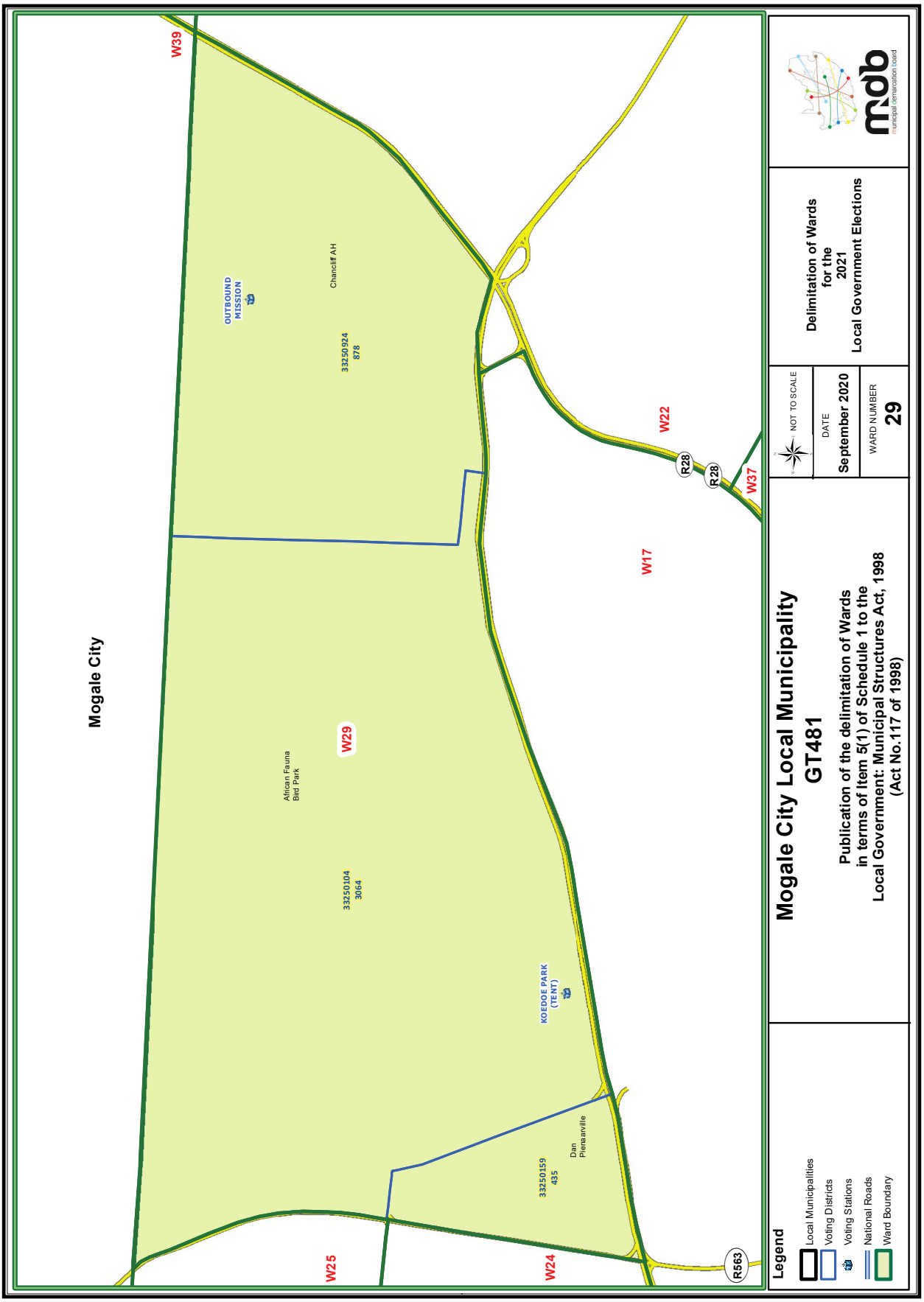
Mogale City
W39
W22
W37
W17
W29
W25
W24
R28
R28
R563
OUTBOUND MISSION
Chanciff AH
3250924
878
African Fauna Bird Park
3250104
3064
KOEDOE PARK (TENT)
Dan Pienaarville
3250159
435
Legend
Local Municipalities
Voting Districts
Voting Stations
National Roads
Ward Boundary
Mogale City Local Municipality
GT481
Publication of the delimitation of Wards in terms of Item 5(1) of Schedule 1 to the Local Government: Municipal Structures Act, 1998 (Act No.117 of 1998)
NOT TO SCALE
DATE
September 2020
WARD NUMBER
29
Delimitation of Wards for the 2021 Local Government Elections
municipal demarcation board

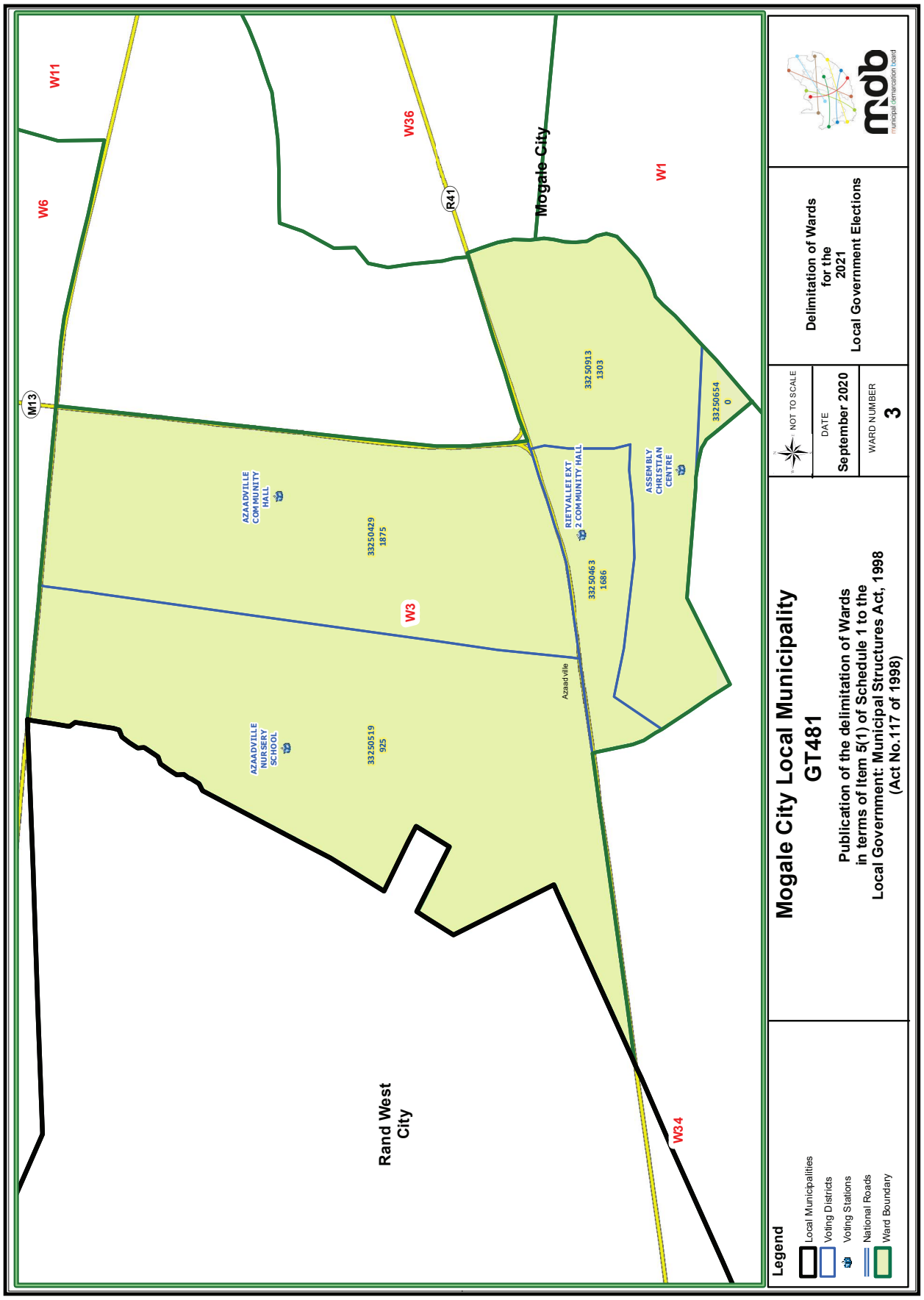
W11
W6
W36
R41
Mogale City
W1
M13
AZAADVILLE COMMUNITY HALL
3325042 9 1875
W3
RIETVALLEI EXT 2 COMMUNITY HALL
3325046 3 1686
ASSEMBLY CHRISTIAN CENTRE
3325091 3 1303
3325065 4 0
AZAADVILLE NURSERY SCHOOL
3325051 9 925
Azaadville
Rand West City
W34
Legend
Local Municipalities
Voting Districts
Voting Stations
National Roads
Ward Boundary
Mogale City Local Municipality
GT481
Publication of the delimitation of Wards in terms of Item 5(1) of Schedule 1 to the Local Government: Municipal Structures Act, 1998 (Act No.117 of 1998)
NOT TO SCALE
DATE
September 2020
WARD NUMBER
3
Delimitation of Wards for the 2021 Local Government Elections
municipal demarcation board

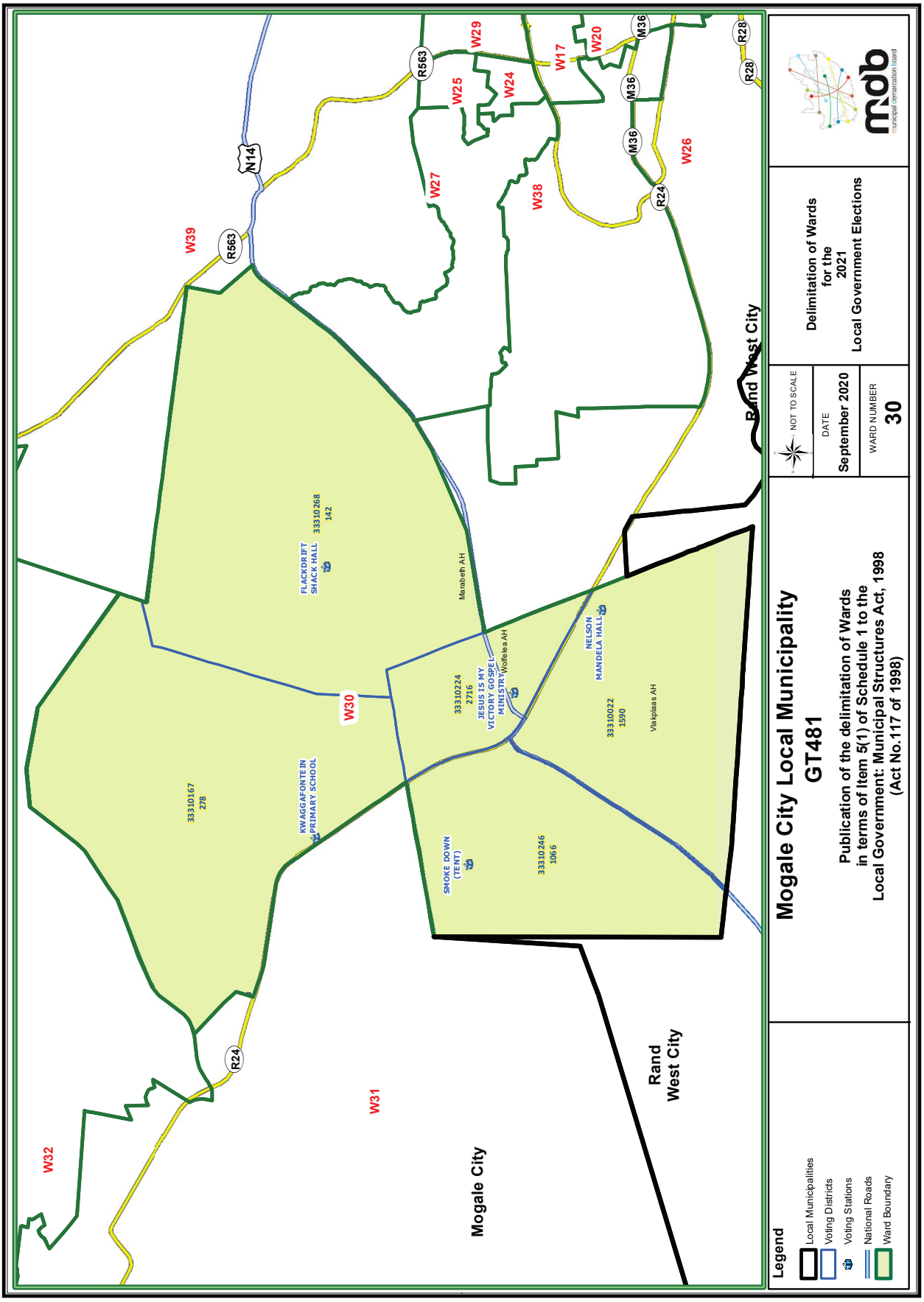
Mogale City Local Municipality
GT481
Publication of the delimitation of Wards
in terms of Item 5(1) of Schedule 1 to the
Local Government: Municipal Structures Act, 1998
(Act No.117 of 1998)
Delimitation of Wards
for the
2021
Local Government Elections
NOT TO SCALE
DATE
September 2020
WARD NUMBER
30
Legend
Local Municipalities
Voting Districts
Voting Stations
National Roads
Ward Boundary
Mogale City
Rand West City
Rand West City
W32
W31
W30
W39
W27
W38
W26
W25
W24
W29
W17
W20
R24
R563
N14
M36
R28
33310167
278
KWAGGAFONTEIN PRIMARY SCHOOL
FLACKDRIFT SHACK HALL
33310268
142
Marabeth AH
33310224
2716
JESUS IS MY VICTORY GOSPEL MINISTRY
Wolfelea AH
NELSON MANDELA HALL
33310022
1590
Vlakplaas AH
SMOKE DOWN (TENT)
33310246
1066

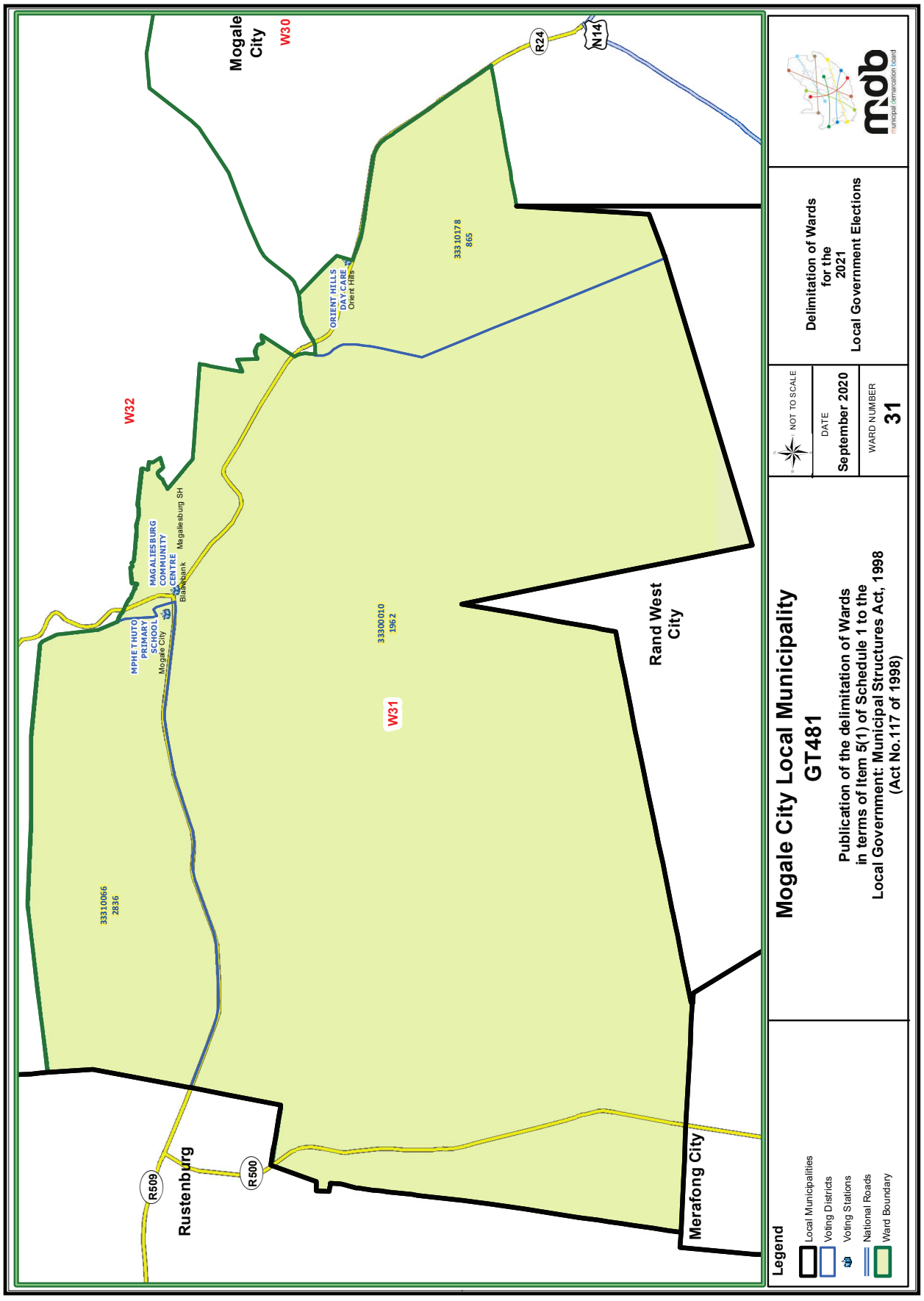
Mogale City
W30
R24
N14
ORIENT HILLS DAY CARE
Orient Hills
33310178 865
W32
MAGALIESBURG COMMUNITY CENTRE
Magaliesburg SH
Blairbank
MPHETHUTO PRIMARY SCHOOL
Mogale City
33300010 1962
W31
Rand West City
33310066 2836
R509
R500
Rustenburg
Merafong City
Legend
Local Municipalities
Voting Districts
Voting Stations
National Roads
Ward Boundary
Mogale City Local Municipality
GT481
Publication of the delimitation of Wards in terms of Item 5(1) of Schedule 1 to the Local Government: Municipal Structures Act, 1998 (Act No.117 of 1998)
NOT TO SCALE
DATE
September 2020
WARD NUMBER
31
Delimitation of Wards for the 2021 Local Government Elections
mdb
municipal demarcation board

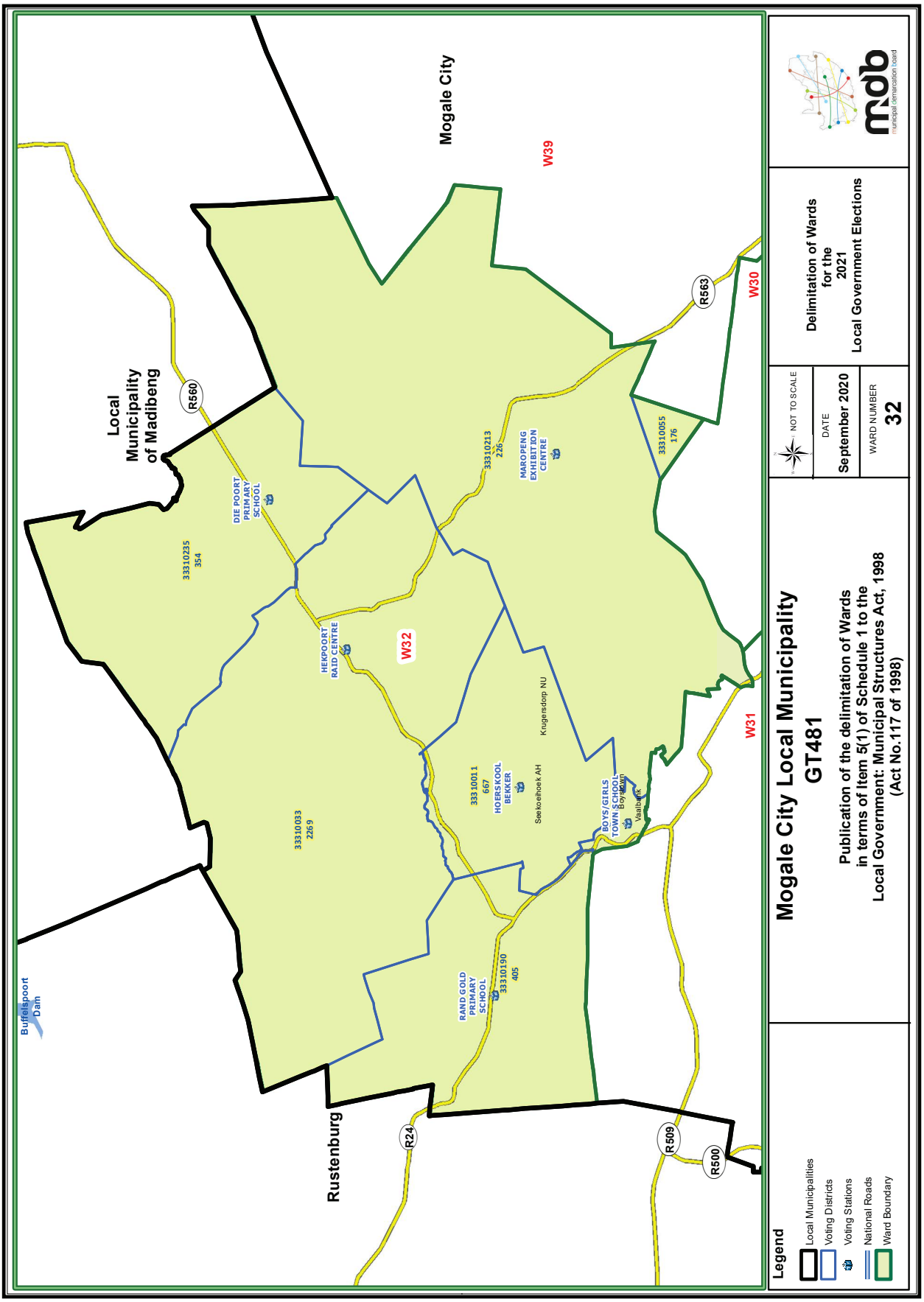
Mogale City
Local Municipality of Madibeng
Rustenburg
W39
W30
W31
W32
R560
R563
R24
R509
R500
DIE POORT PRIMARY SCHOOL
HEKPOORT RAID CENTRE
MAROPENG EXHIBITION CENTRE
RAND GOLD PRIMARY SCHOOL
HOERSKOOL BEKKER
BOYS/GIRLS TOWN SCHOOL
Krugersdorp NU
Seekoeihoek AH
Vaalbank
Buffelspoort Dam
33310235 354
33310033 2269
33310011 667
33310190 405
33310213 226
33310055 176
Legend
Local Municipalities
Voting Districts
Voting Stations
National Roads
Ward Boundary
Mogale City Local Municipality
GT481
Publication of the delimitation of Wards in terms of Item 5(1) of Schedule 1 to the Local Government: Municipal Structures Act, 1998 (Act No.117 of 1998)
NOT TO SCALE
DATE
September 2020
WARD NUMBER
32
Delimitation of Wards for the 2021 Local Government Elections
mdb
municipal demarcation board

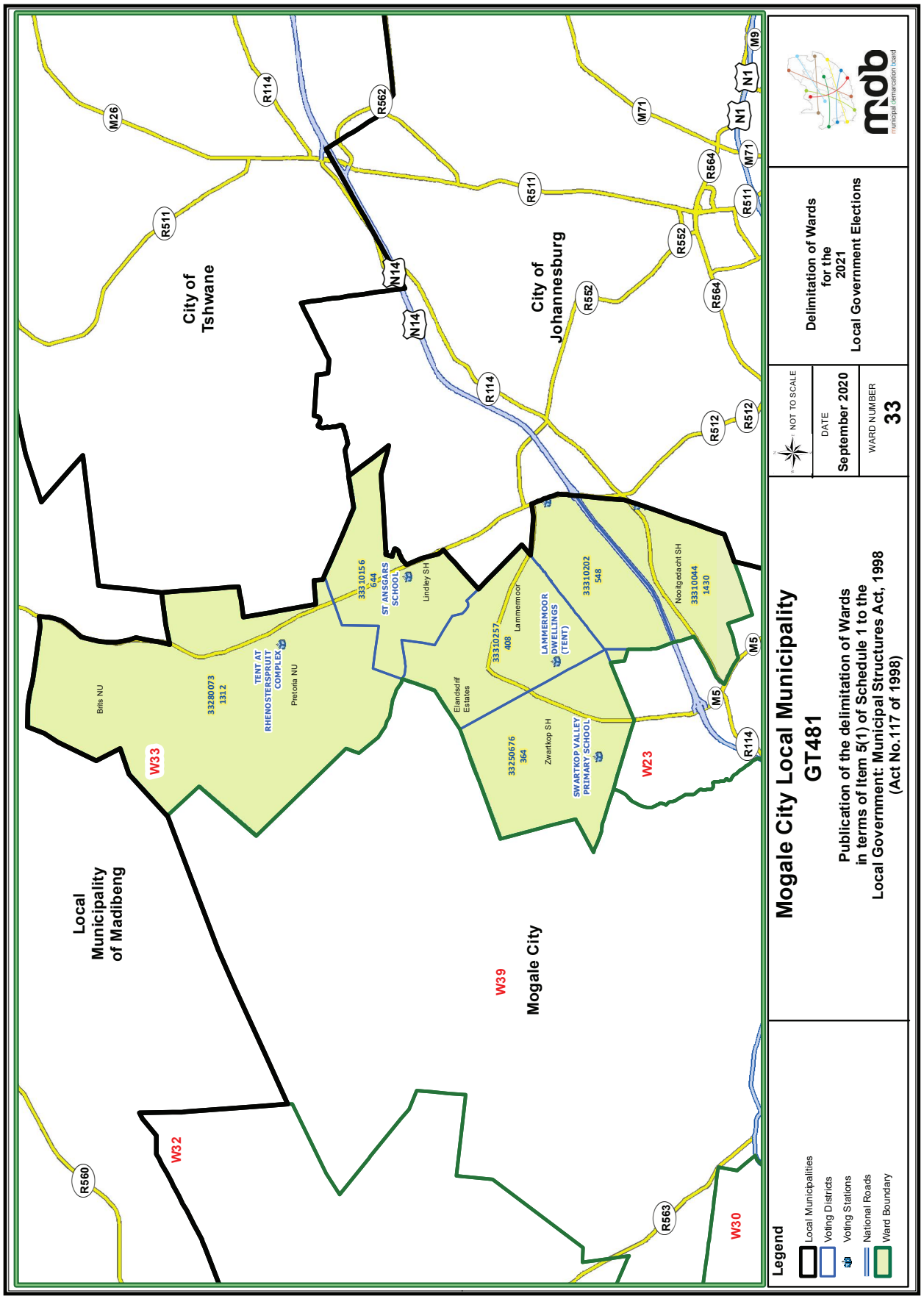
Mogale City Local Municipality
GT481
Publication of the delimitation of Wards in terms of Item 5(1) of Schedule 1 to the Local Government: Municipal Structures Act, 1998 (Act No.117 of 1998)
Delimitation of Wards for the 2021 Local Government Elections
NOT TO SCALE
DATE
September 2020
WARD NUMBER
33
Legend
Local Municipalities
Voting Districts
Voting Stations
National Roads
Ward Boundary
City of Tshwane
City of Johannesburg
Local Municipality of Madibeng
Mogale City
W23
W30
W32
W33
W39
Britz NU
Pretoria NU
TENT AT RHENOSTERSPRUIT COMPLEX
33280073
1312
ST ANSGARS SCHOOL
33310156
644
Lindley SH
Elandsdrift Estates
Lammermoor
LAMMERMOOR DWELLINGS (TENT)
33310257
408
33310202
548
Nooitgedacht SH
33310044
1430
Zwartkop SH
SWARTKOP VALLEY PRIMARY SCHOOL
33250676
364
M26
M5
M71
M9
N1
N14
R114
R511
R512
R552
R560
R562
R563
R564

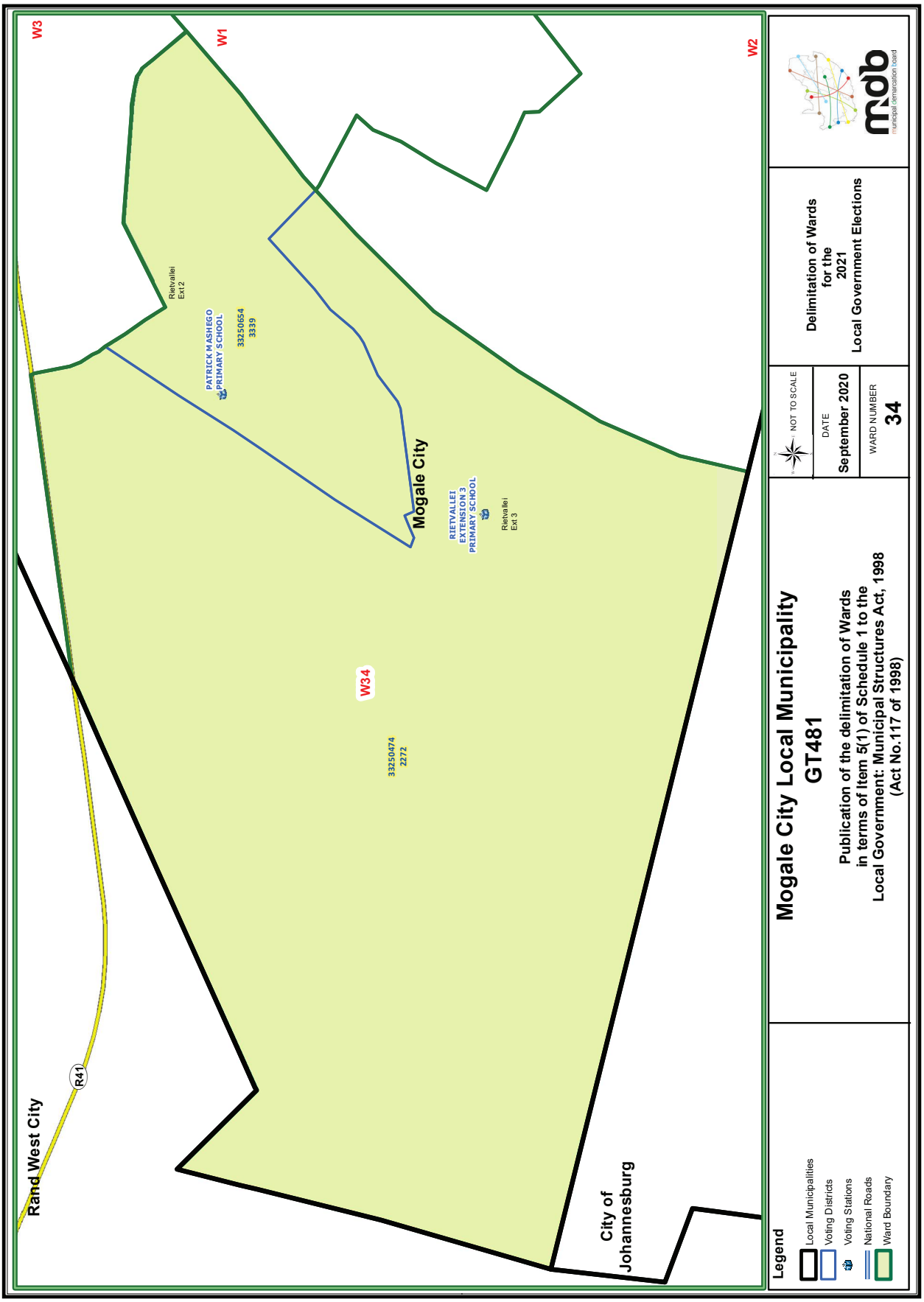
W3
W1
W2
W34
Rietvallei Ext 2
PATRICK MASHEGO PRIMARY SCHOOL
33250654
3339
Mogale City
RIETVALLEI EXTENSION 3 PRIMARY SCHOOL
Rietvallei Ext 3
33250474
2272
Rand West City
R41
City of Johannesburg
Legend
Local Municipalities
Voting Districts
Voting Stations
National Roads
Ward Boundary
Mogale City Local Municipality
GT481
Publication of the delimitation of Wards in terms of Item 5(1) of Schedule 1 to the Local Government: Municipal Structures Act, 1998 (Act No.117 of 1998)
NOT TO SCALE
DATE
September 2020
WARD NUMBER
34
Delimitation of Wards for the 2021 Local Government Elections
mdb
municipal demarcation board

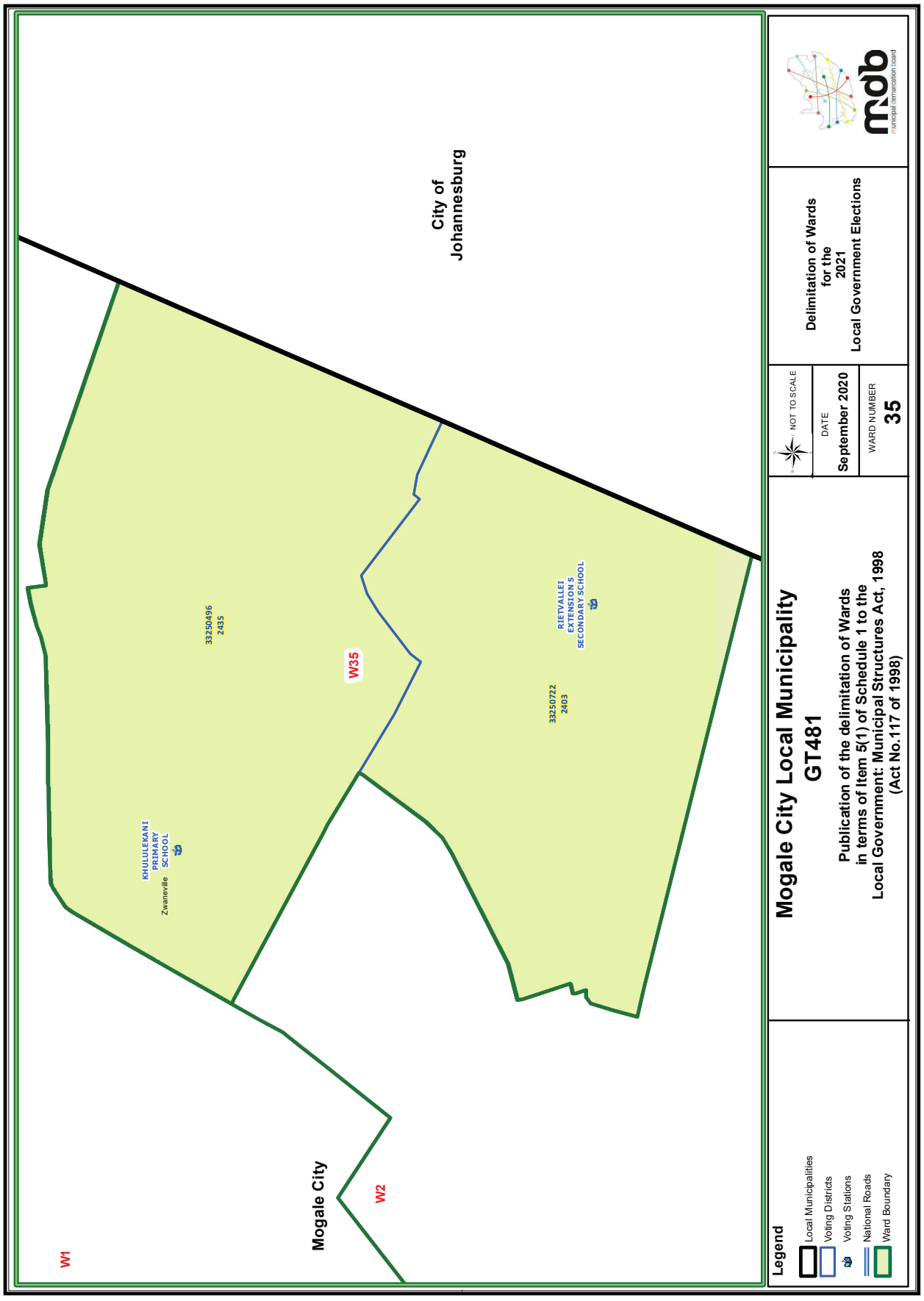
City of Johannesburg
Mogale City
W1
W2
W35
KHULULEKANI PRIMARY SCHOOL
Zwaneville
33250496
2435
RIETVALLEI EXTENSION 5 SECONDARY SCHOOL
33250722
2403
Legend
Local Municipalities
Voting Districts
Voting Stations
National Roads
Ward Boundary
Mogale City Local Municipality
GT481
Publication of the delimitation of Wards in terms of Item 5(1) of Schedule 1 to the Local Government: Municipal Structures Act, 1998 (Act No.117 of 1998)
NOT TO SCALE
DATE
September 2020
WARD NUMBER
35
Delimitation of Wards for the 2021 Local Government Elections
municipal demarcation board

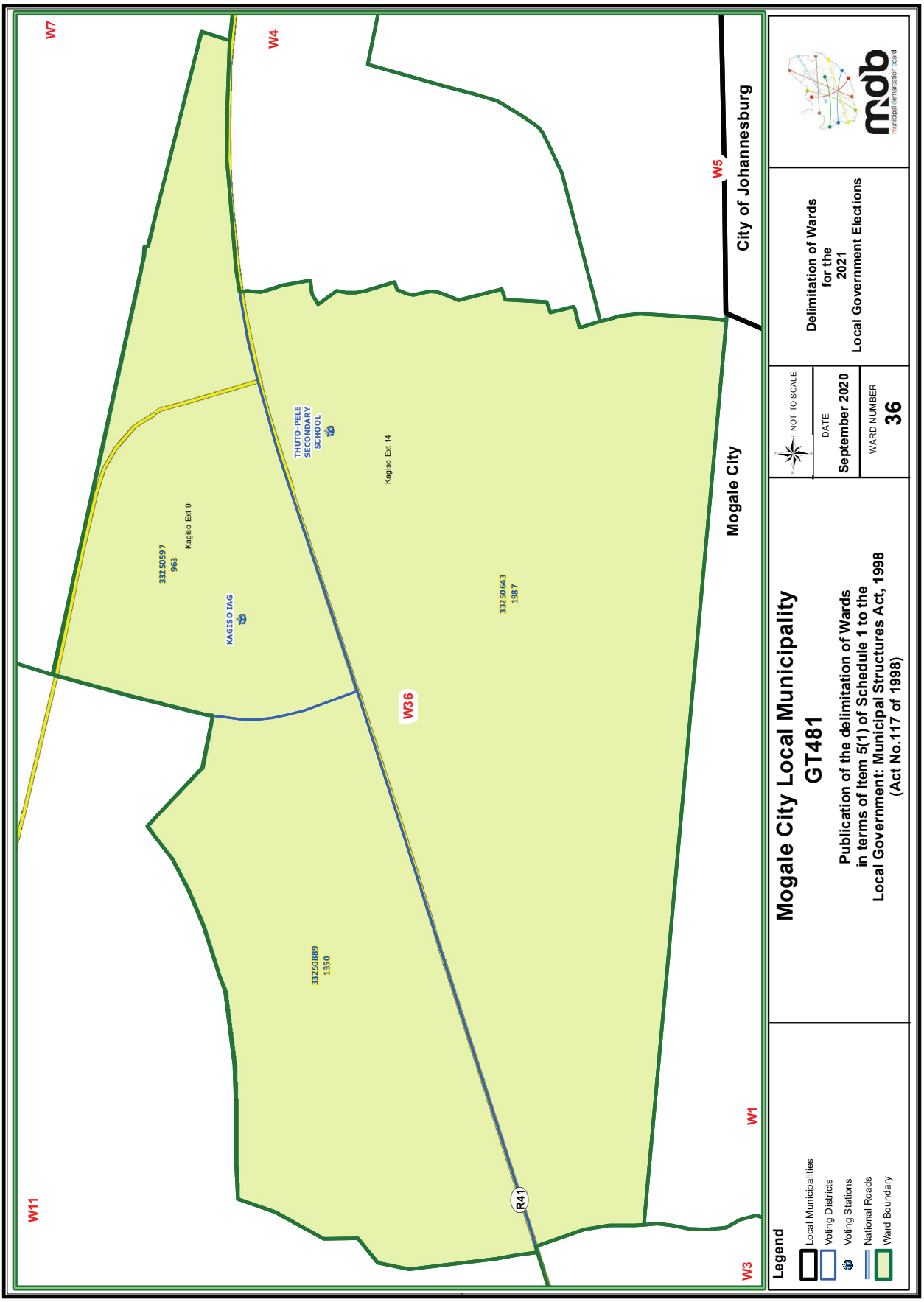
W7
W4
W5
City of Johannesburg
Mogale City
W11
W36
W1
W3
R41
THUTO-PELE SECONDARY SCHOOL
KAGISO IAG
Kagiso Ext 9
Kagiso Ext 14
33250597 963
33250643 1987
33250889 1350
Legend
Local Municipalities
Voting Districts
Voting Stations
National Roads
Ward Boundary
Mogale City Local Municipality
GT481
Publication of the delimitation of Wards in terms of Item 5(1) of Schedule 1 to the Local Government: Municipal Structures Act, 1998 (Act No.117 of 1998)
NOT TO SCALE
DATE
September 2020
WARD NUMBER
36
Delimitation of Wards for the 2021 Local Government Elections
mdb
municipal demarcation board

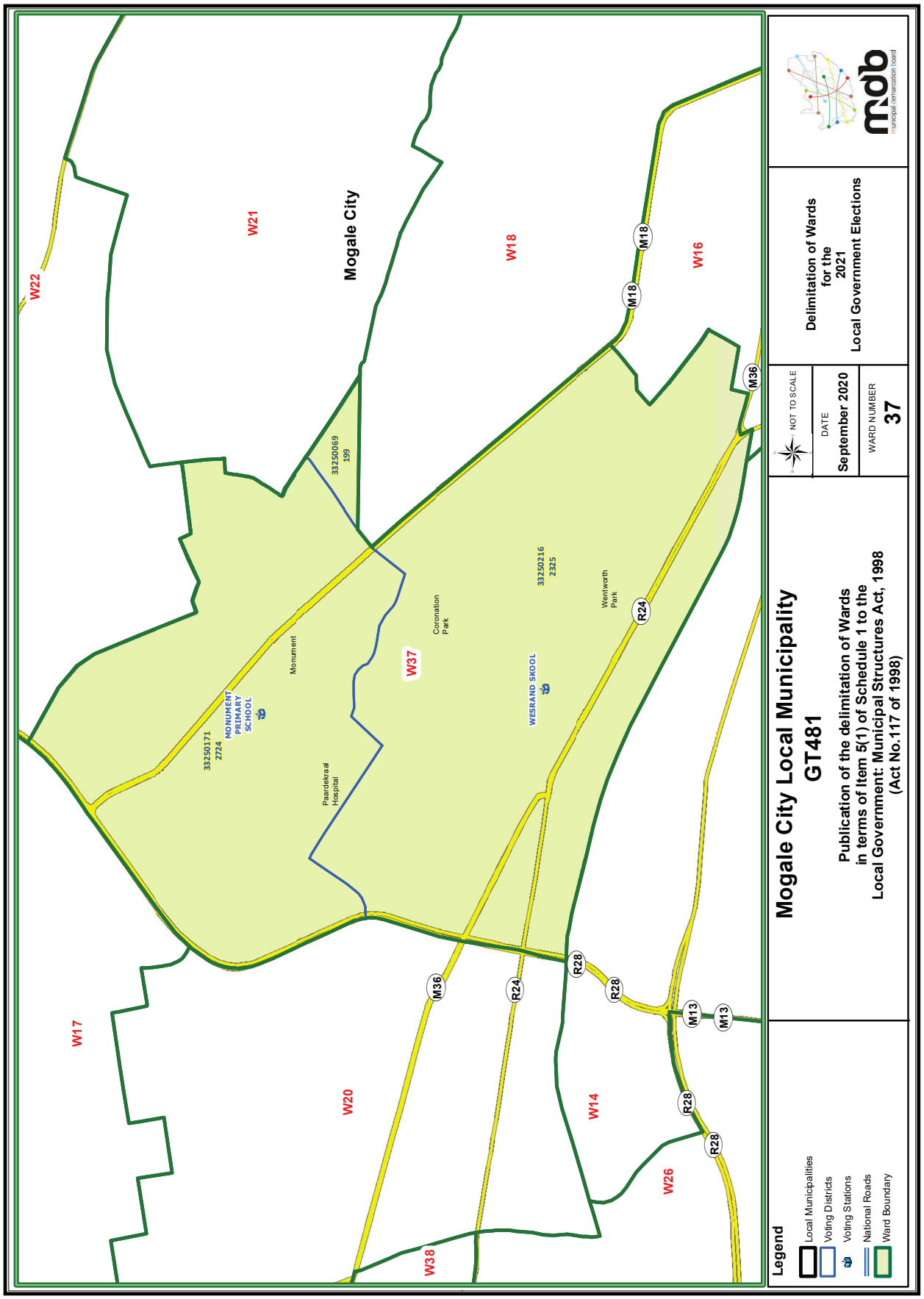
Mogale City Local Municipality
GT481
Publication of the delimitation of Wards
in terms of Item 5(1) of Schedule 1 to the
Local Government: Municipal Structures Act, 1998
(Act No.117 of 1998)
Delimitation of Wards
for the
2021
Local Government Elections
NOT TO SCALE
DATE
September 2020
WARD NUMBER
37
Legend
Local Municipalities
Voting Districts
Voting Stations
National Roads
Ward Boundary
Mogale City
W21
W22
W18
W16
W17
W20
W14
W26
W38
W37
33250069
199
33250216
2325
33250171
2724
MONUMENT
PRIMARY
SCHOOL
WESRAND SKOOL
Monument
Coronation
Park
Wentworth
Park
Paardekraal
Hospital
M18
M36
R24
R28
M13

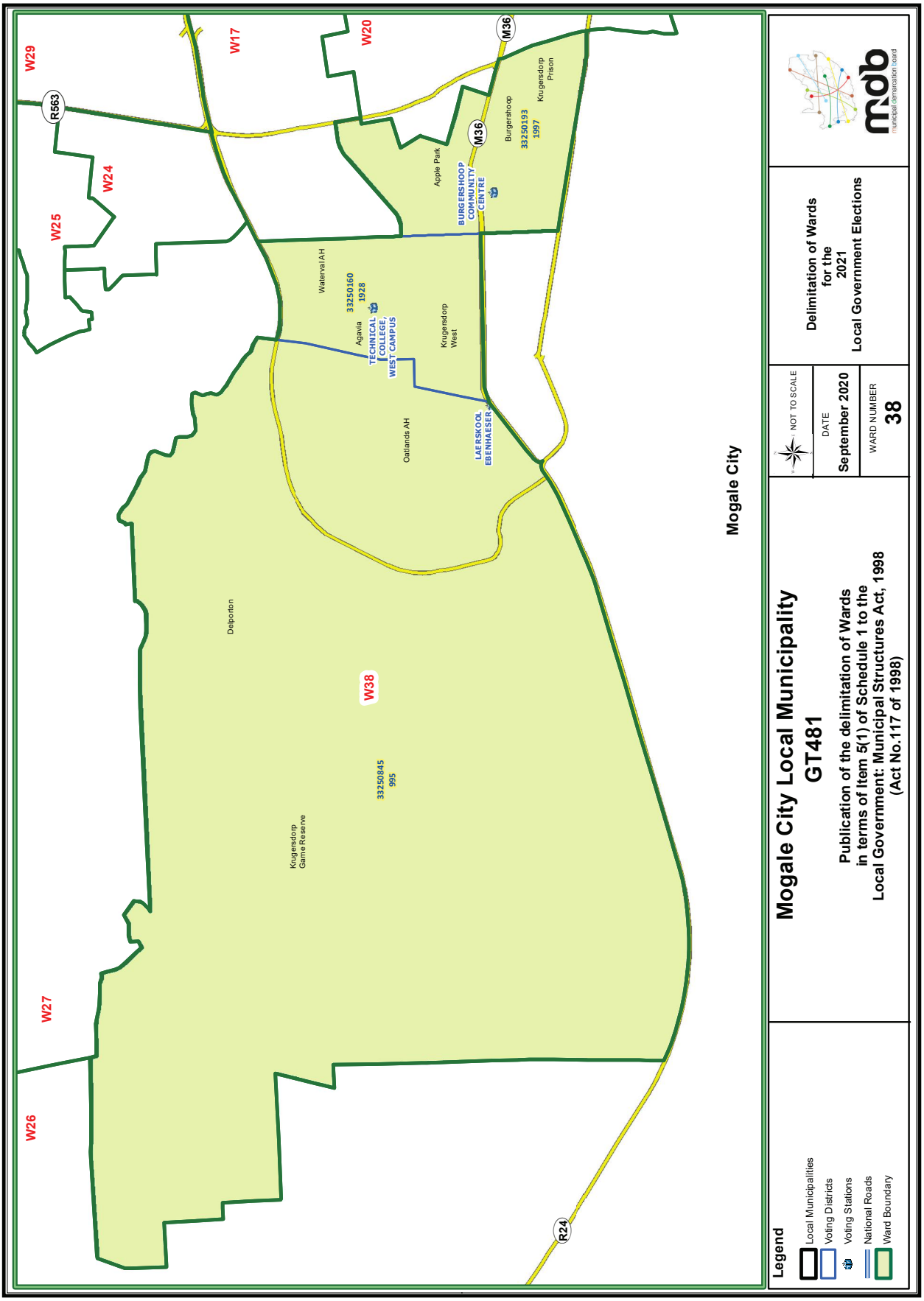
Mogale City
W29
W17
W20
W24
W25
W27
W26
W38
R563
M36
R24
Delporton
Krugersdorp Game Reserve
Oatlands AH
Waterval AH
Agavia
Krugersdorp West
Apple Park
Burgershoop
Krugersdorp Prison
3250160 1928
3250193 1997
3250845 995
TECHNICAL COLLEGE WEST CAMPUS
BURGERSHOOP COMMUNITY CENTRE
LAERSKOOL EBENHAESER
Legend
Local Municipalities
Voting Districts
Voting Stations
National Roads
Ward Boundary
Mogale City Local Municipality
GT481
Publication of the delimitation of Wards in terms of Item 5(1) of Schedule 1 to the Local Government: Municipal Structures Act, 1998 (Act No.117 of 1998)
NOT TO SCALE
DATE
September 2020
WARD NUMBER
38
Delimitation of Wards for the 2021 Local Government Elections
mdb
municipal demarcation board

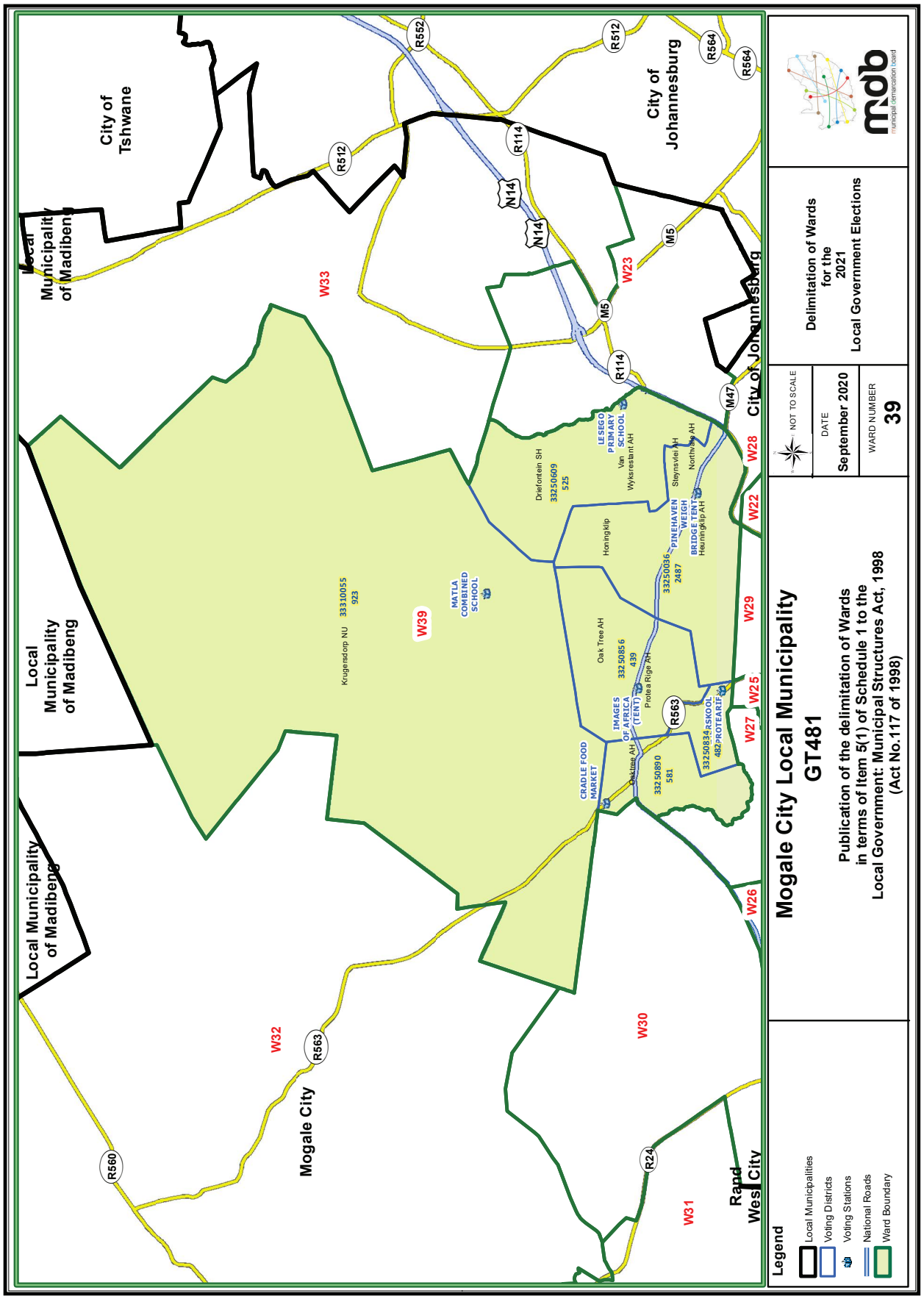
Mogale City Local Municipality
GT481
Publication of the delimitation of Wards in terms of Item 5(1) of Schedule 1 to the Local Government: Municipal Structures Act, 1998 (Act No.117 of 1998)
NOT TO SCALE
DATE
September 2020
WARD NUMBER
39
Delimitation of Wards for the 2021 Local Government Elections
mdb
municipal demarcation board
Legend
Local Municipalities
Voting Districts
Voting Stations
National Roads
Ward Boundary
City of Tshwane
City of Johannesburg
Local Municipality of Madibeng
Mogale City
Rand West City
W22
W23
W25
W26
W27
W28
W29
W30
W31
W32
W33
W39
R512
R552
R564
R114
N14
M5
M47
R563
R560
R24
LESEGO PRIMARY SCHOOL
Van Wyksrestant AH
Steynsvlei AH
Northway AH
Driefontein SH
3325060 9
525
Honingklip
PINEHAVEN WEIGH BRIDGE TENT
Heuningklip AH
3325003 6
2487
Oak Tree AH
3325085 6
439
Protea Rige AH
IMAGES OF AFRICA (TENT)
3325083 4
482
RSKOOL PROTEARIF
3325089 0
581
Oaktree AH
CRADLE FOOD MARKET
MATLA COMBINED SCHOOL
Krugersdorp NU
3331005 5
923

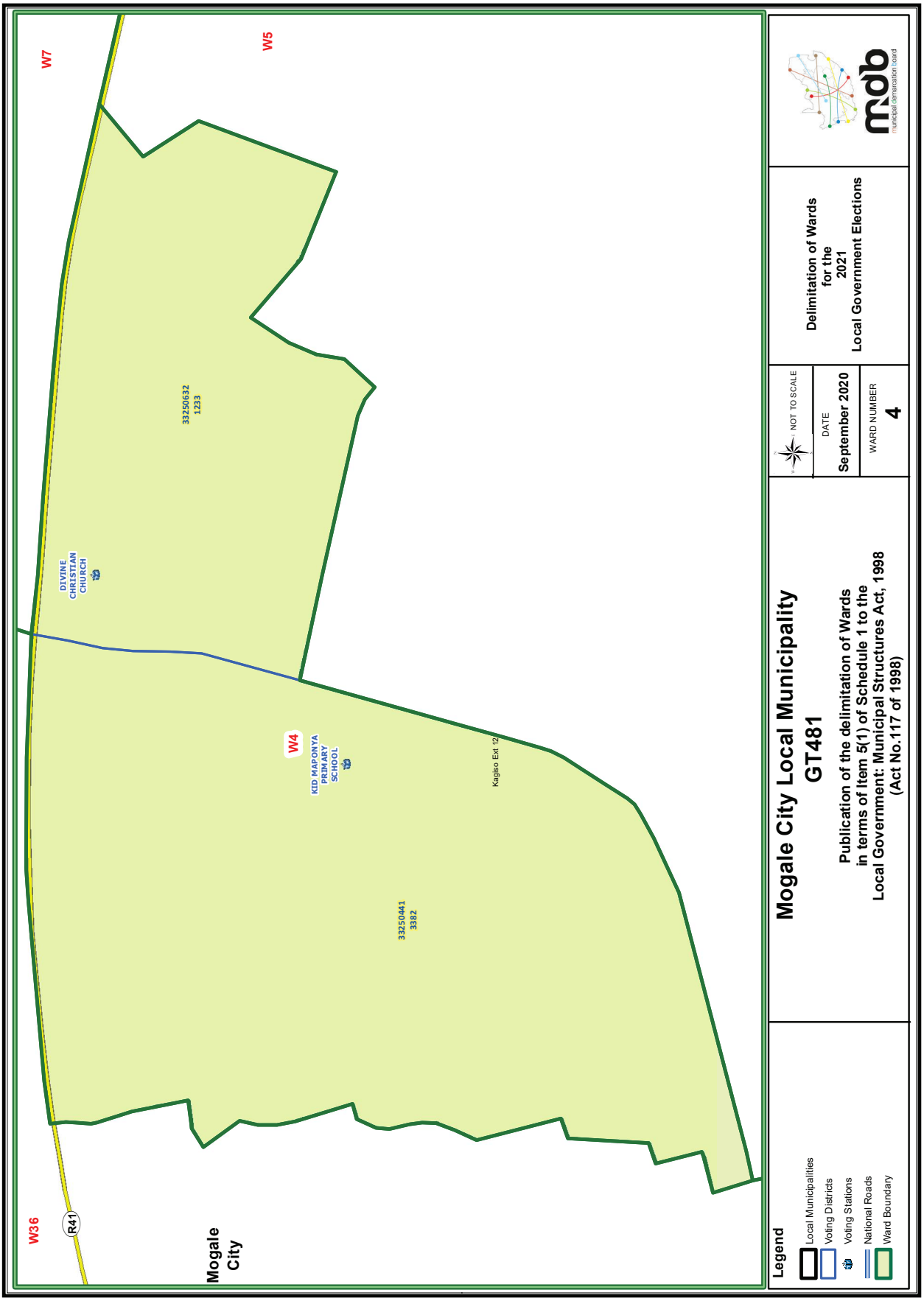
W7
W5
W36
R41
W4
DIVINE CHRISTIAN CHURCH
KID MAPONYA PRIMARY SCHOOL
Kagiso Ext 12
33250632 1233
33250441 3382
Mogale City
Legend
Local Municipalities
Voting Districts
Voting Stations
National Roads
Ward Boundary
Mogale City Local Municipality
GT481
Publication of the delimitation of Wards in terms of Item 5(1) of Schedule 1 to the Local Government: Municipal Structures Act, 1998 (Act No.117 of 1998)
NOT TO SCALE
DATE
September 2020
WARD NUMBER
4
Delimitation of Wards for the 2021 Local Government Elections
mdb
municipal demarcation board

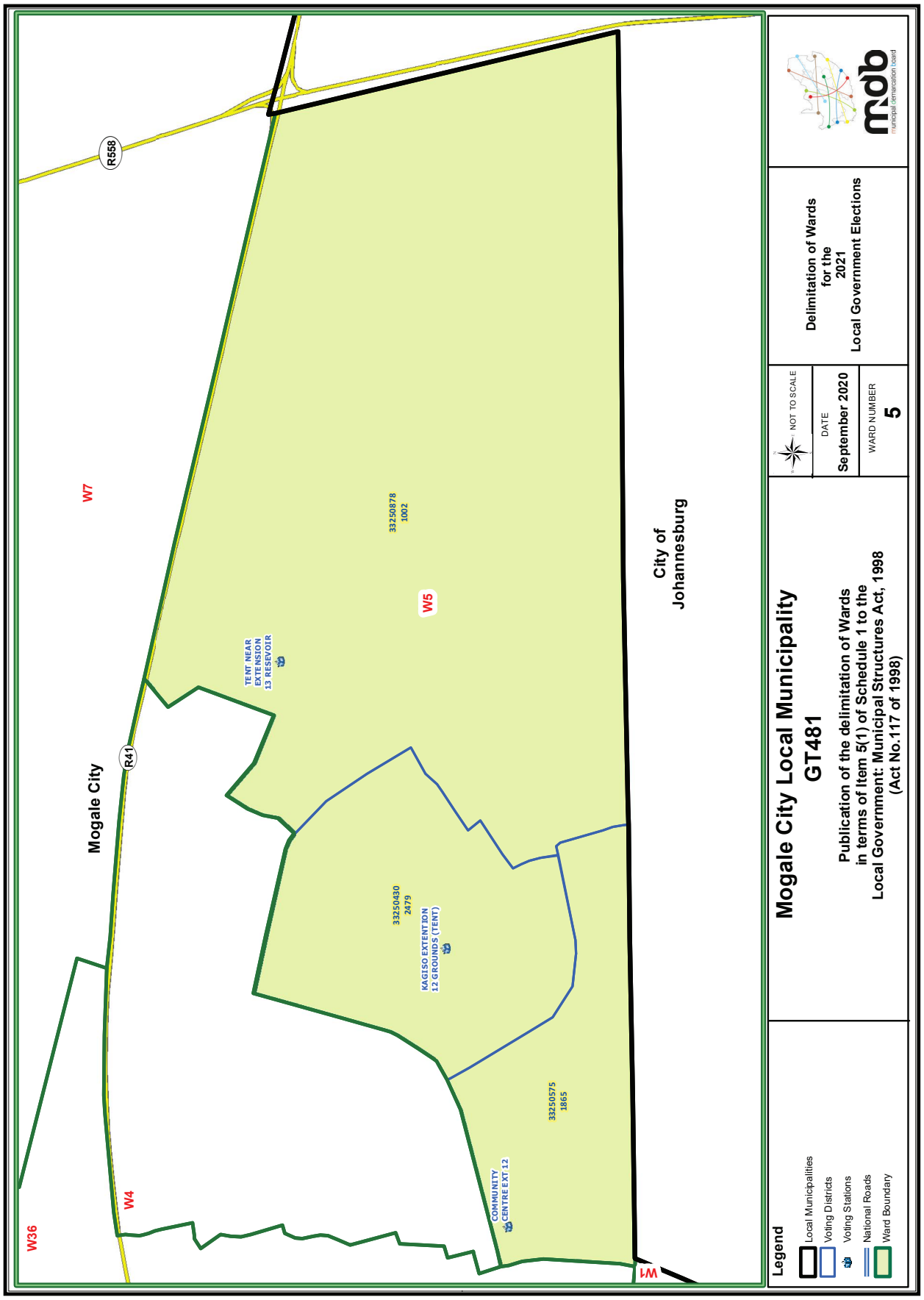
R558
R41
W7
W5
W4
W36
W1
Mogale City
City of Johannesburg
33250878 1002
33250430 2479
33250575 1865
TENT NEAR EXTENSION 13 RESEVOIR
KAGISO EXTENTION 12 GROUNDS (TENT)
COMMUNITY CENTRE EXT 12
Legend
Local Municipalities
Voting Districts
Voting Stations
National Roads
Ward Boundary
Mogale City Local Municipality
GT481
Publication of the delimitation of Wards in terms of Item 5(1) of Schedule 1 to the Local Government: Municipal Structures Act, 1998 (Act No.117 of 1998)
NOT TO SCALE
DATE
September 2020
WARD NUMBER
5
Delimitation of Wards for the 2021 Local Government Elections
mdb
municipal demarcation board

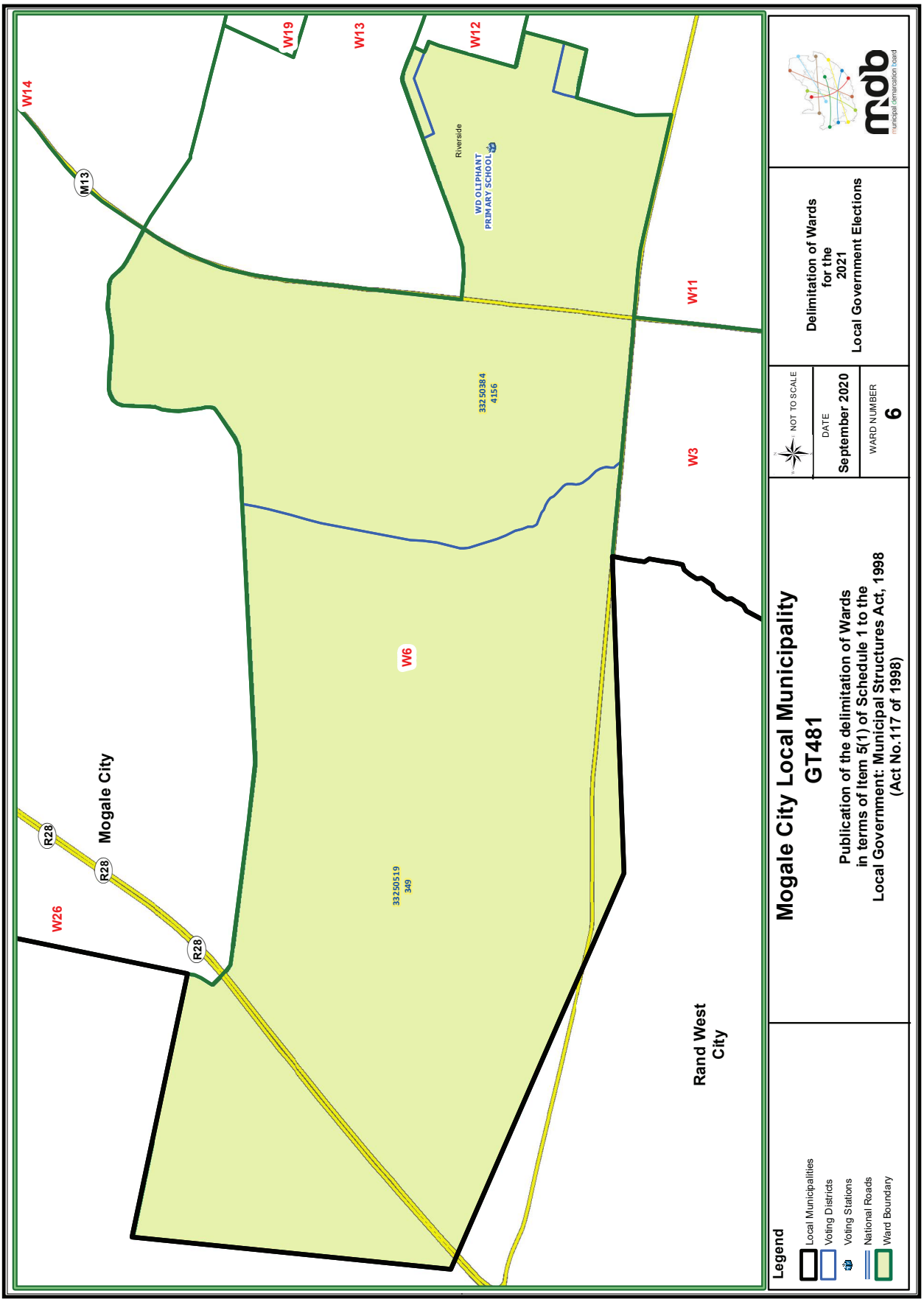
W14
W19
W13
W12
W11
W3
W6
W26
M13
R28
R28
R28
Riverside
WD OLIPHANT PRIMARY SCHOOL
33250384 4156
33250519 349
Mogale City
Rand West City
Legend
Local Municipalities
Voting Districts
Voting Stations
National Roads
Ward Boundary
Mogale City Local Municipality
GT481
Publication of the delimitation of Wards in terms of Item 5(1) of Schedule 1 to the Local Government: Municipal Structures Act, 1998 (Act No.117 of 1998)
NOT TO SCALE
DATE
September 2020
WARD NUMBER
6
Delimitation of Wards for the 2021 Local Government Elections
mdb
municipal demarcation board

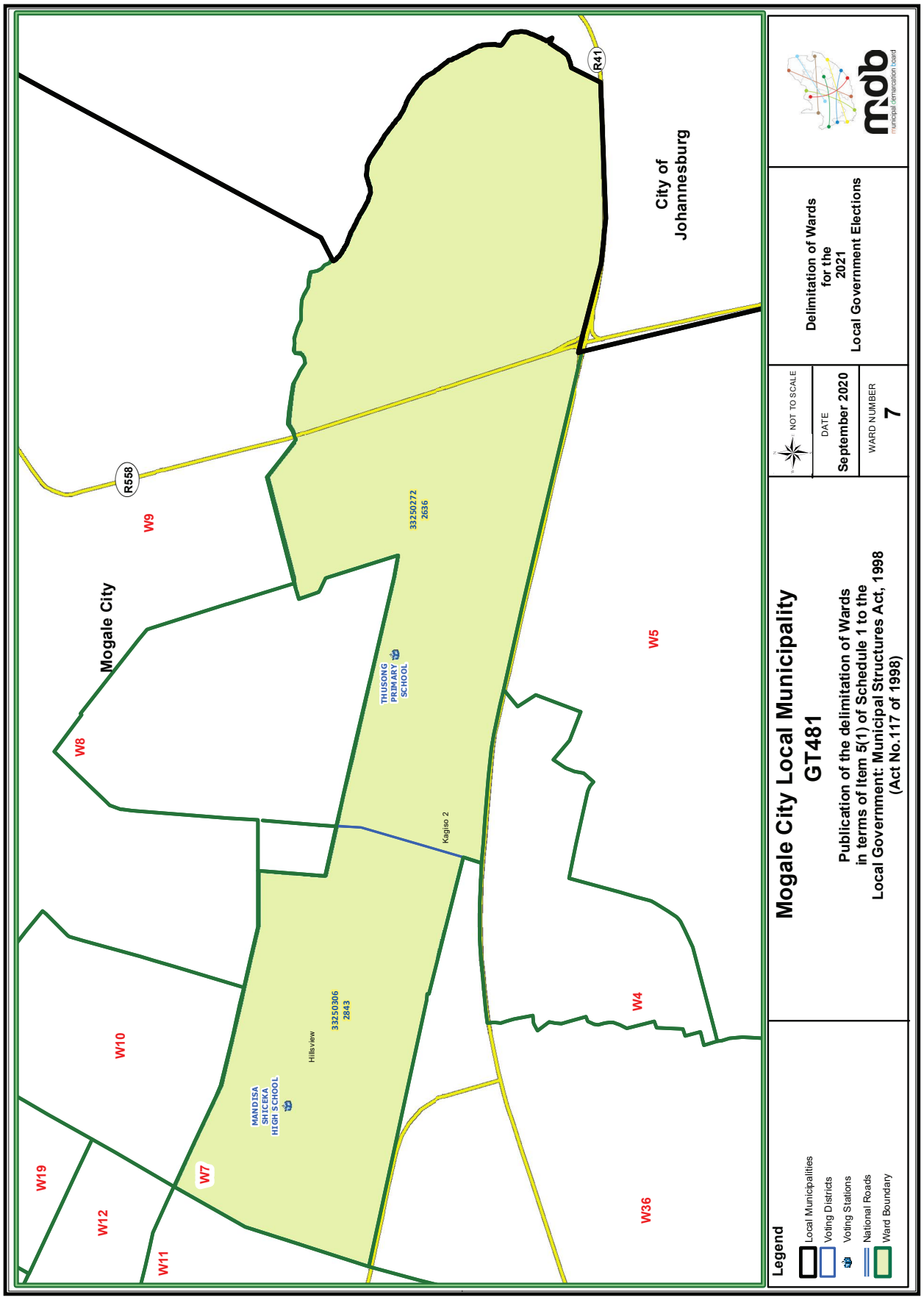
Mogale City
City of Johannesburg
R558
R41
W9
W8
W10
W12
W11
W19
W7
W5
W4
W36
33250272
2636
33250306
2843
THUSONG PRIMARY SCHOOL
MANDISA SHICEKA HIGH SCHOOL
Hillsview
Kagiso 2
Legend
Local Municipalities
Voting Districts
Voting Stations
National Roads
Ward Boundary
Mogale City Local Municipality
GT481
Publication of the delimitation of Wards in terms of Item 5(1) of Schedule 1 to the Local Government: Municipal Structures Act, 1998 (Act No.117 of 1998)
NOT TO SCALE
DATE
September 2020
WARD NUMBER
7
Delimitation of Wards for the 2021 Local Government Elections
municipal demarcation board

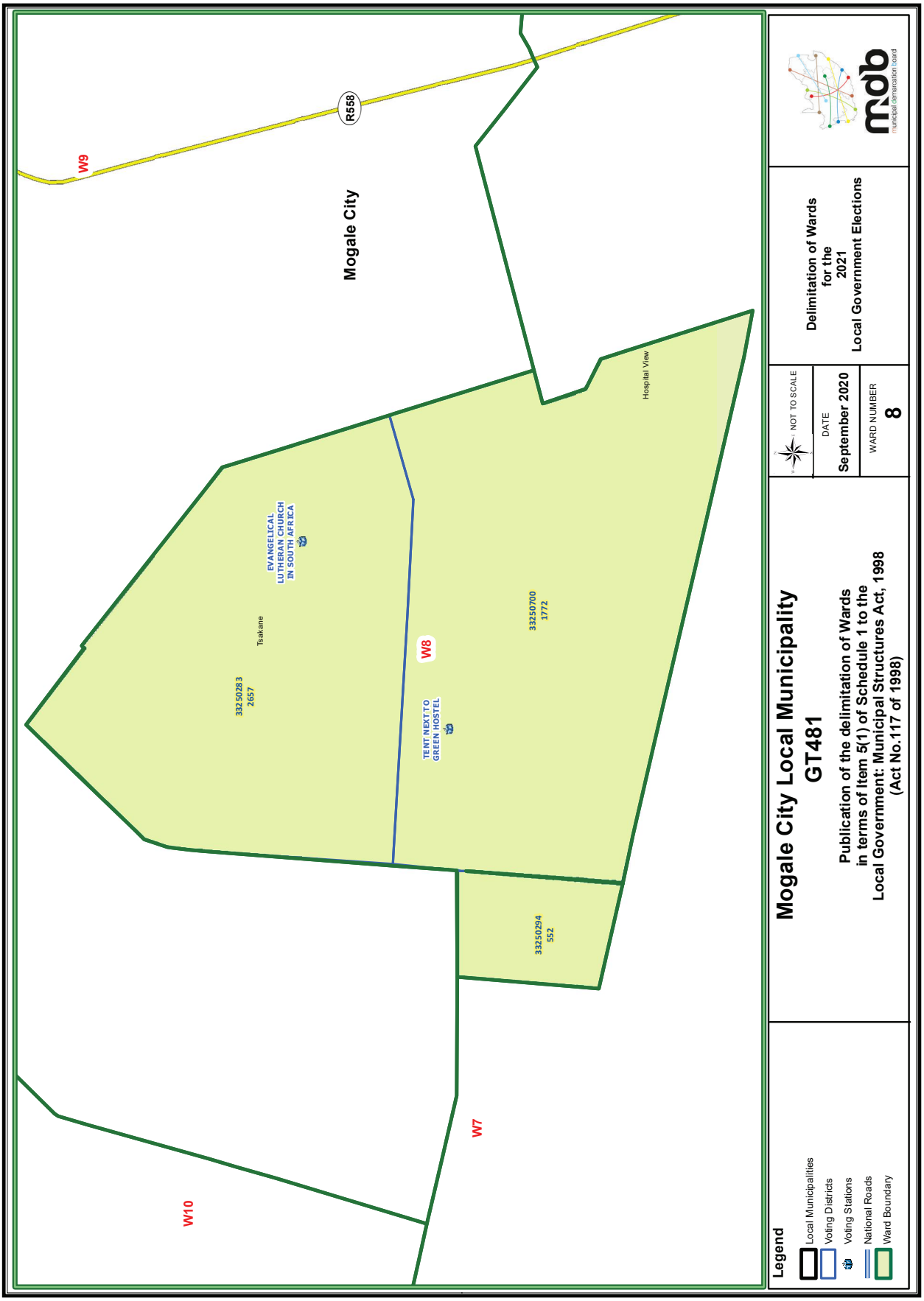
Mogale City
R558
W9
W8
W7
W10
Tsakane
Hospital View
EVANGELICAL LUTHERAN CHURCH IN SOUTH AFRICA
TENT NEXT TO GREEN HOSTEL
33250283 2657
33250700 1772
33250294 552
Legend
Local Municipalities
Voting Districts
Voting Stations
National Roads
Ward Boundary
Mogale City Local Municipality
GT481
Publication of the delimitation of Wards in terms of Item 5(1) of Schedule 1 to the Local Government: Municipal Structures Act, 1998 (Act No.117 of 1998)
NOT TO SCALE
DATE
September 2020
WARD NUMBER
8
Delimitation of Wards for the 2021 Local Government Elections
municipal demarcation board

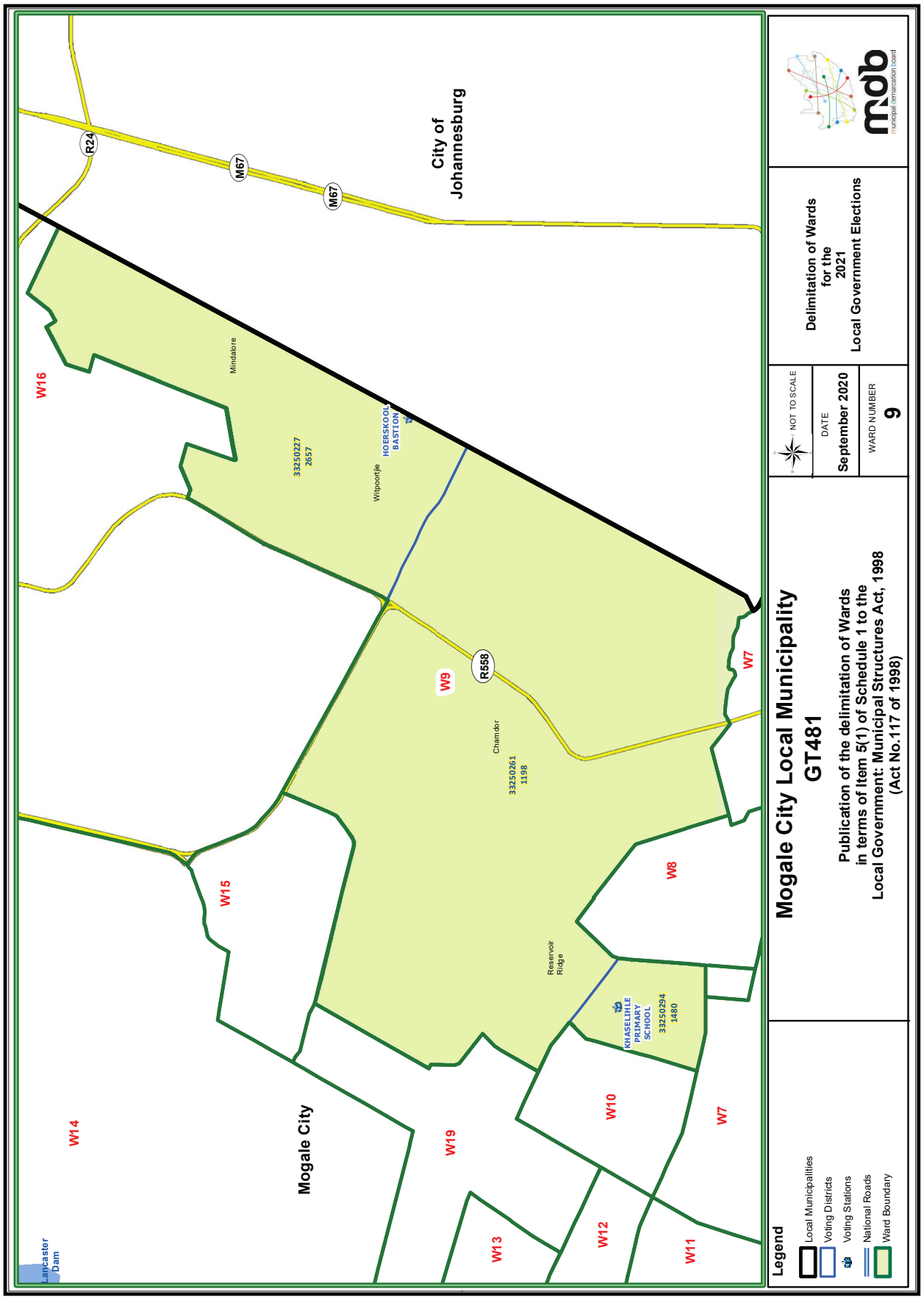
City of Johannesburg
Mogale City
Mogale City Local Municipality
GT481
Publication of the delimitation of Wards in terms of Item 5(1) of Schedule 1 to the Local Government: Municipal Structures Act, 1998 (Act No.117 of 1998)
NOT TO SCALE
DATE
September 2020
WARD NUMBER
9
Delimitation of Wards for the 2021 Local Government Elections
municipal demarcation board
Legend
Local Municipalities
Voting Districts
Voting Stations
National Roads
Ward Boundary
W16
W15
W14
W9
W8
W7
W10
W19
W13
W12
W11
R24
M67
R558
Mindalore
Wilpoortjie
HOERSKOOL BASTION
33250227
2657
Chamdor
33250261
1198
Reservoir Ridge
KHASELIHLE PRIMARY SCHOOL
33250294
1480
Lancaster Dam

GAUTENG PROVINCE

GENERAL NOTICE

MUNICIPAL DEMARCATION BOARD : DELIMITATION OF MUNICIPAL WARDS IN TERMS OF THE LOCAL GOVERNMENT : MUNICIPAL STRUCTURES ACT, 1998.

Merafong City Local Municipality

GT484

In terms of Item 5 (1) of Schedule 1 to the Local Government: Municipal Structures Act, 1998 (Act No. 117 of 1998) (the Act) the Municipal Demarcation Board hereby publishes its delimitation of wards for the above-mentioned municipality. Particulars of the delimitation are listed in the Schedule.

In terms of Item 5 (2) of Schedule 1 to the Act, any person aggrieved by the delimitation may, within 14 days of publication of this notice, submit objections in writing to:

The Municipal Demarcation Board
Private Bag X123
Centurion
0046

Fax: 086 5248643
Email: registry@demarcation.org.za

The attached form MDB 5 must please be used to object. The form is also available on www.demarcation.org.za.

MR T. M MANYONI
CHAIRPERSON: MUNICIPAL DEMARCATION BOARD

In terms of section 18(3) of the Local Government: Municipal Structures Act, 1998 (Act 117 of 1998), the MEC responsible for local government has determined that the municipal council consists of **55** councillors.

After having consulted the Independent Electoral Commission, The Municipal Demarcation Board has delimited the municipality into **28** wards in terms of Schedule 1 of the Act.

The number of registered voters in each ward does not vary by more than fifteen percent from the norm. The norm was determined by dividing the total number of voters on the municipal segment of the national common voters roll, namely **98554** voters on 5 March 2019, by the number of wards in the municipality.

The schedule for each ward and a map of each ward is attached. In case of a discrepancy between the map and this schedule, the map will prevail. In case of a discrepancy between the map and this schedule, the map will prevail.

The ward numbers, the voting districts and voting stations in each ward, and the number of voters are as follows:

SCHEDULE

Ward 1 comprises of a total of 4010 **registered voters.**

MIN VOTERS 2992 **NORM** 3519 **MAX VOTERS** 4046

VOTING DISTRICT No.	VOTING STATION NAME	NUMBER OF VOTERS	SPLIT VD
33290108	KHUTSONG EXT5 LIBRARY	1880	
33240350	RELEBOGILE SECONDARY	2103	
33290018	DIN-GLO SCHOOL	16	Y
33290029	ROOIPOORT FARM SCHOOL.	11	Y

Ward 2 comprises of a total of 4046 **registered voters.**

MIN VOTERS 2992 **NORM** 3519 **MAX VOTERS** 4046

VOTING DISTRICT No.	VOTING STATION NAME	NUMBER OF VOTERS	SPLIT VD
33240439	KHUTSONG S SPORTS GROUNDS (TENT)	1662	
33240338	KHUTSONG SOUTH PRIMARY SCHOOL	2384	Y

Ward 3 comprises of a total of 3392 **registered voters.**

MIN VOTERS 2992 **NORM** 3519 **MAX VOTERS** 4046

VOTING DISTRICT No.	VOTING STATION NAME	NUMBER OF VOTERS	SPLIT VD
33240204	RIVONIA & T SECTION (TENT)	1447	
33240158	TRINITY PRE-SCHOOL	1144	Y
33290029	ROOIPOORT FARM SCHOOL.	10	Y
33240338	KHUTSONG SOUTH PRIMARY SCHOOL	791	Y

Ward 4 comprises of a total of 3325 **registered voters.**

MIN VOTERS 2992 **NORM** 3519 **MAX VOTERS** 4046

VOTING DISTRICT No.	VOTING STATION NAME	NUMBER OF VOTERS	SPLIT VD
33240383	MUNIC CLINIC	895	
33240169	JOE SLOVO (TENT)	1339	
33240170	CHRIS HANI (TENT)	1091	

Ward 5 comprises of a total of 3045 **registered voters.**

MIN VOTERS 2992 **NORM** 3519 **MAX VOTERS** 4046

VOTING DISTRICT No.	VOTING STATION NAME	NUMBER OF VOTERS	SPLIT VD
33240226	WEST DRIE CHURCH	450	Y
33240428	DOORNFONTEIN PIT STOP GOLF CLUB	256	
33240394	BLYVOOR LAERSKOOL	1637	
33240327	DEELKRAAL VILLAGE RECREATION CLUB	702	

Ward 6 comprises of a total of 3163 **registered voters.**

MIN VOTERS 2992 **NORM** 3519 **MAX VOTERS** 4046

VOTING DISTRICT No.	VOTING STATION NAME	NUMBER OF VOTERS	SPLIT VD
33240192	TSWASONGO HIGH SCHOOL	1310	
33240215	ABC CHURCH (TENT)	1853	

Ward 7 comprises of a total of 3099 **registered voters.**

MIN VOTERS 2992 **NORM** 3519 **MAX VOTERS** 4046

VOTING DISTRICT No.	VOTING STATION NAME	NUMBER OF VOTERS	SPLIT VD
33240080	MBULELO PRIMARY SCHOOL	2156	
33240181	HLANGABEZA PRIMARY SCHOOL	843	Y
33240158	TRINITY PRE-SCHOOL	100	Y

Ward 8 comprises of a total of 3010 **registered voters.**

MIN VOTERS 2992 **NORM** 3519 **MAX VOTERS** 4046

VOTING DISTRICT No.	VOTING STATION NAME	NUMBER OF VOTERS	SPLIT VD
33240068	SONDERWATER CEMETRY (TENT)	1004	
33240125	ITUMELENG EDUCARE CENTRE	120	Y
33240103	CUSHION CHURCH	1314	
33240406	ZCC CHURCH	572	

Ward 9 comprises of a total of 3046 **registered voters.**

MIN VOTERS 2992 **NORM** 3519 **MAX VOTERS** 4046

VOTING DISTRICT No.	VOTING STATION NAME	NUMBER OF VOTERS	SPLIT VD
33240147	REFORMED CHURCH	1552	
33240237	CHIAWELO (TENT)	875	
33240125	ITUMELENG EDUCARE CENTRE	200	Y
33240507	ANGLICAN CHURCH	419	Y

Ward 10 comprises of a total of 3001 **registered voters.**

MIN VOTERS 2992 **NORM** 3519 **MAX VOTERS** 4046

VOTING DISTRICT No.	VOTING STATION NAME	NUMBER OF VOTERS	SPLIT VD
33240181	HLANGABEZA PRIMARY SCHOOL	500	Y
33240125	ITUMELENG EDUCARE CENTRE	1478	Y
33240248	KAMOHELO PRIMARY SCHOOL	823	
33240507	ANGLICAN CHURCH	200	Y

Ward 11 comprises of a total of 3199 **registered voters.**

MIN VOTERS 2992 **NORM** 3519 **MAX VOTERS** 4046

VOTING DISTRICT No.	VOTING STATION NAME	NUMBER OF VOTERS	SPLIT VD
86820532	TVS (KAALPLATS)	200	Y

86820723	SOUTH MINE HOSTEL WESTERN DEEP LEVELS	100	Y
33240259	ELANDSRAND VILLAGE COMMUNITY HALL	1825	
86950042	WEDELA PRIMARY SCHOOL	1074	

Ward 12 comprises of a total of 3996 **registered voters.**

MIN VOTERS 2992 **NORM** 3519 **MAX VOTERS** 4046

VOTING DISTRICT No.	VOTING STATION NAME	NUMBER OF VOTERS	SPLIT VD
33240518	EXT 5 WARD 12 (TENT)	1173	
33240530	TENT AT KHUTSONG EXT 5 SECTION 70 HOME BASED	1037	
33240541	TENT AT KHUTSONG EXT 5 SECTION 60	374	
33240114	DE BEER PRIMARY SCHOOL	1412	

Ward 13 comprises of a total of 3502 **registered voters.**

MIN VOTERS 2992 **NORM** 3519 **MAX VOTERS** 4046

VOTING DISTRICT No.	VOTING STATION NAME	NUMBER OF VOTERS	SPLIT VD
33240361	BLYBANK LIBRARY (TENT)	2332	
33290018	DIN-GLO SCHOOL	500	Y
33290029	ROOIPOORT FARM SCHOOL.	670	Y

Ward 14 comprises of a total of 3959 **registered voters.**

MIN VOTERS 2992 **NORM** 3519 **MAX VOTERS** 4046

VOTING DISTRICT No.	VOTING STATION NAME	NUMBER OF VOTERS	SPLIT VD
86820723	SOUTH MINE HOSTEL WESTERN DEEP LEVELS	1112	Y
86821229	TENT AT MOHALES HOEK	304	
86850029	FOCHVILLE CIVIC CENTRE	2301	
33240473	WESTWITS RECREATION CENTRE	242	

Ward 15 comprises of a total of 3988 **registered voters.**

MIN VOTERS 2992 **NORM** 3519 **MAX VOTERS** 4046

VOTING DISTRICT No.	VOTING STATION NAME	NUMBER OF VOTERS	SPLIT VD
86821173	EAST DRIE VILLAGE 2 MOOLMAN HOUSE	366	
86850018	LAERSKOOL FOCHVILLE	450	Y
33240079	EAST DRIE PRIMARY SCHOOL	2295	
86821162	EAST DRIE VILLAGE 1 SHOP	877	

Ward 16 comprises of a total of 3574 **registered voters.**

MIN VOTERS 2992 **NORM** 3519 **MAX VOTERS** 4046

VOTING DISTRICT No.	VOTING STATION NAME	NUMBER OF VOTERS	SPLIT VD
33240046	CARLETONVILLE HOERSKOOL	2528	

33240440	CARLTON JONES HIGH SCHOOL	1046	

Ward 17 comprises of a total of 3533 **registered voters.**

MIN VOTERS 2992 **NORM** 3519 **MAX VOTERS** 4046

VOTING DISTRICT No.	VOTING STATION NAME	NUMBER OF VOTERS	SPLIT VD
33240035	WONDERFONTEIN HOERSKOOL	200	Y
33240013	MAGISTRATE COURT	3333	

Ward 18 comprises of a total of 3610 **registered voters.**

MIN VOTERS 2992 **NORM** 3519 **MAX VOTERS** 4046

VOTING DISTRICT No.	VOTING STATION NAME	NUMBER OF VOTERS	SPLIT VD
33240057	CARLETONVILLE CIVIC CENTRE	2571	
33240484	DANIE THERON LAERSKOOL	1039	

Ward 19 comprises of a total of 3400 **registered voters.**

MIN VOTERS 2992 **NORM** 3519 **MAX VOTERS** 4046

VOTING DISTRICT No.	VOTING STATION NAME	NUMBER OF VOTERS	SPLIT VD
33240305	LETSATSING INTERMEDIATE SCHOOL	1291	
33240316	EAST DRIEFONTEIN HOSTEL	1815	
33240529	EAST DRIE SKOMPLAAS CHURCH HALL	294	

Ward 20 comprises of a total of 4046 **registered voters.**

MIN VOTERS 2992 **NORM** 3519 **MAX VOTERS** 4046

VOTING DISTRICT No.	VOTING STATION NAME	NUMBER OF VOTERS	SPLIT VD
86950031	WEDELA TECHNICAL HIGH SCHOOL	1851	
86950053	EXT3 WEDELA LIBRARY	2195	Y

Ward 21 comprises of a total of 4046 **registered voters.**

MIN VOTERS 2992 **NORM** 3519 **MAX VOTERS** 4046

VOTING DISTRICT No.	VOTING STATION NAME	NUMBER OF VOTERS	SPLIT VD
86820576	LABOUR RATE CENTRE	167	
86850018	LAERSKOOL FOCHVILLE	2370	Y
86850096	GREENSPARK PRIMARY SCHOOL	1509	

Ward 22 comprises of a total of 3943 **registered voters.**

MIN VOTERS 2992 **NORM** 3519 **MAX VOTERS** 4046

VOTING DISTRICT No.	VOTING STATION NAME	NUMBER OF VOTERS	SPLIT VD
86821252	TENT AT KOKOSI EXT.6 GADAFFI STREET	521	
86850052	ASSEMBLIES OF GOD CHURCH	2651	
86950053	EXT3 WEDELA LIBRARY	21	Y

86850119	TENT AT KOKOSI 99 SECTION	492	
86820532	TVS (KAALPLATS)	84	Y
86820565	EIGENAARSFONTEIN HALL	174	

Ward 23 comprises of a total of 3682 **registered voters.**

MIN VOTERS 2992 **NORM** 3519 **MAX VOTERS** 4046

VOTING DISTRICT No.	VOTING STATION NAME	NUMBER OF VOTERS	SPLIT VD
86950019	XHOBANI PRIMARY SCHOOL	2660	
86950020	WEDELA COMMUNITY HALL	1022	

Ward 24 comprises of a total of 3122 **registered voters.**

MIN VOTERS 2992 **NORM** 3519 **MAX VOTERS** 4046

VOTING DISTRICT No.	VOTING STATION NAME	NUMBER OF VOTERS	SPLIT VD
86850063	KOKOSI COMMUNITY HALL	1809	
86850085	LOSBERG PRIMARY SCHOOL	1313	

Ward 25 comprises of a total of 3110 **registered voters.**

MIN VOTERS 2992 **NORM** 3519 **MAX VOTERS** 4046

VOTING DISTRICT No.	VOTING STATION NAME	NUMBER OF VOTERS	SPLIT VD
86850041	REAKGONA PRIMARY SCHOOL	1388	
86850074	RETLILE PRIMARY SCHOOL	1722	

Ward 26 comprises of a total of 3761 **registered voters.**

MIN VOTERS 2992 **NORM** 3519 **MAX VOTERS** 4046

VOTING DISTRICT No.	VOTING STATION NAME	NUMBER OF VOTERS	SPLIT VD
86850030	IMFUNDU SCHOOL	3761	

Ward 27 comprises of a total of 2999 **registered voters.**

MIN VOTERS 2992 **NORM** 3519 **MAX VOTERS** 4046

VOTING DISTRICT No.	VOTING STATION NAME	NUMBER OF VOTERS	SPLIT VD
33240271	ROCKLANDS SCHOOL	1215	
33240293	NO 9 HOSTEL HALL	1151	
33240349	SAVUKA HOSTEL WESTERN DEEP LEVELS	512	
33240226	WEST DRIE CHURCH	121	Y

Ward 28 comprises of a total of 3947 **registered voters.**

MIN VOTERS 2992 **NORM** 3519 **MAX VOTERS** 4046

VOTING DISTRICT No.	VOTING STATION NAME	NUMBER OF VOTERS	SPLIT VD
33240451	OBERHOLZER PARK (TENT)	1020	
33240035	WONDERFONTEIN HOERSKOOL	1591	Y

33240372	JONGSPAN SCHOOL	1336

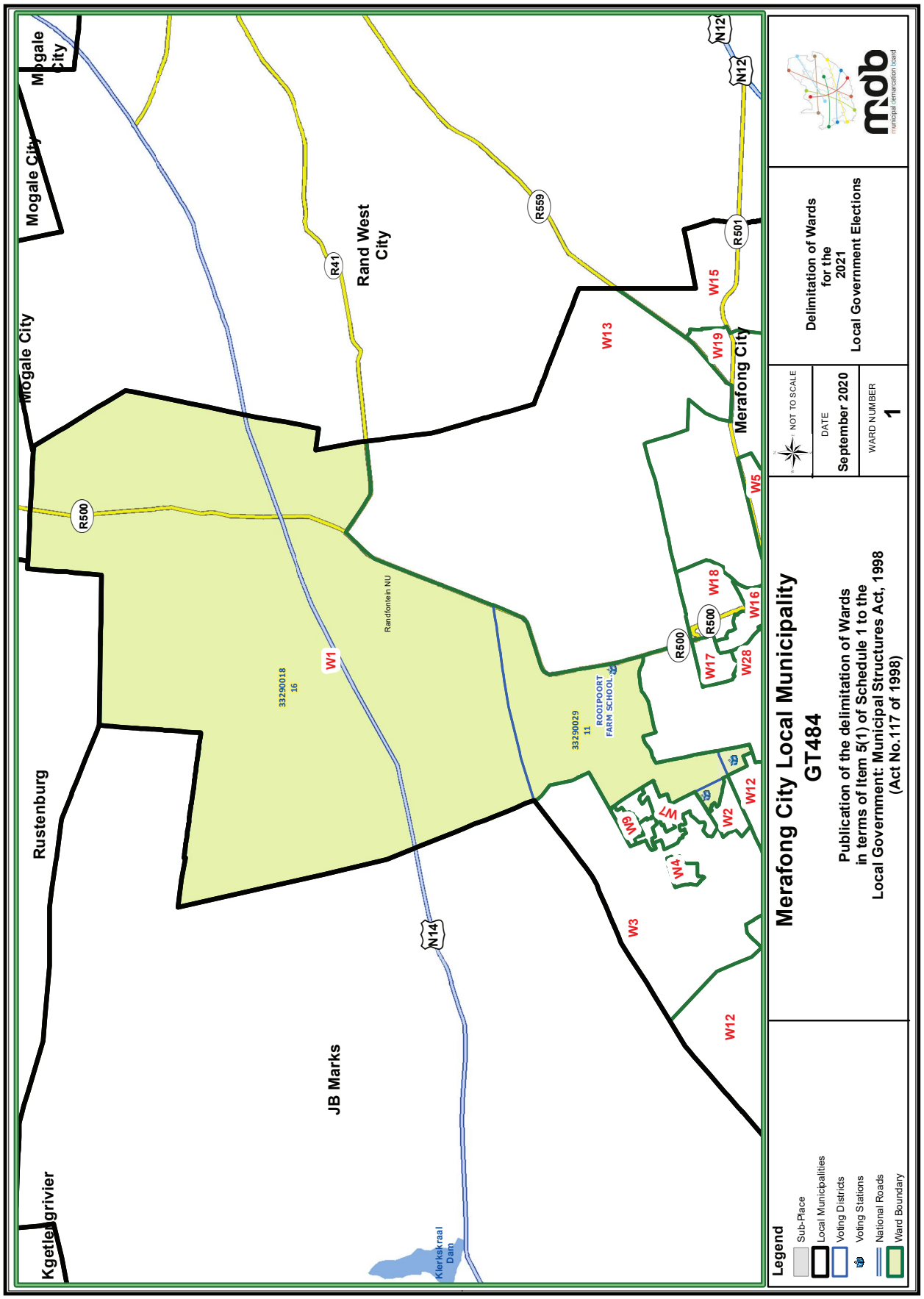
Merafong City Local Municipality
GT484
Publication of the delimitation of Wards in terms of Item 5(1) of Schedule 1 to the Local Government: Municipal Structures Act, 1998 (Act No.117 of 1998)
NOT TO SCALE
DATE
September 2020
WARD NUMBER
1
Delimitation of Wards for the 2021 Local Government Elections
mdb
municipal demarcation board
Legend
Sub-Place
Local Municipalities
Voting Districts
Voting Stations
National Roads
Ward Boundary
Mogale City
Rand West City
Merafong City
Rustenburg
JB Marks
Kgetleng rivier
R500
R41
R559
R501
N12
N14
W1
W2
W3
W4
W5
W6
W7
W12
W13
W15
W16
W17
W18
W19
W28
Randfontein NU
33290018 16
33290029 11
ROOIPOORT FARM SCHOOL
Klerkskraal Dam

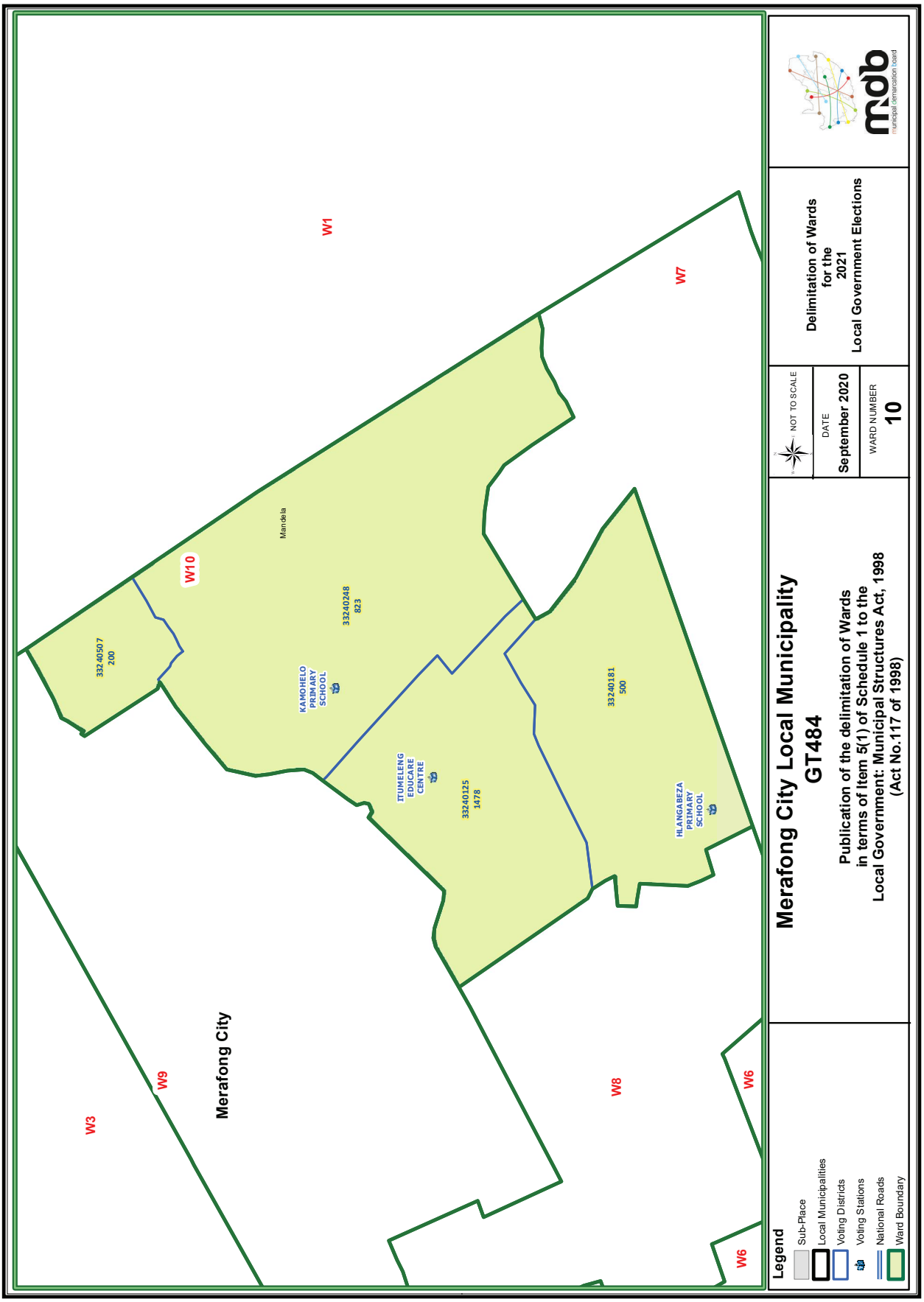
Merafong City Local Municipality
GT484
Publication of the delimitation of Wards in terms of Item 5(1) of Schedule 1 to the Local Government: Municipal Structures Act, 1998 (Act No.117 of 1998)
NOT TO SCALE
DATE
September 2020
WARD NUMBER
10
Delimitation of Wards for the 2021 Local Government Elections
mdb
municipal demarcation board
Legend
Sub-Place
Local Municipalities
Voting Districts
Voting Stations
National Roads
Ward Boundary
Merafong City
W1
W3
W6
W6
W7
W8
W9
W10
Mandela
KAMOHELO PRIMARY SCHOOL
ITUMELENG EDUCARE CENTRE
HLANGABEZA PRIMARY SCHOOL
33240507 200
33240248 823
33240125 1478
33240181 500

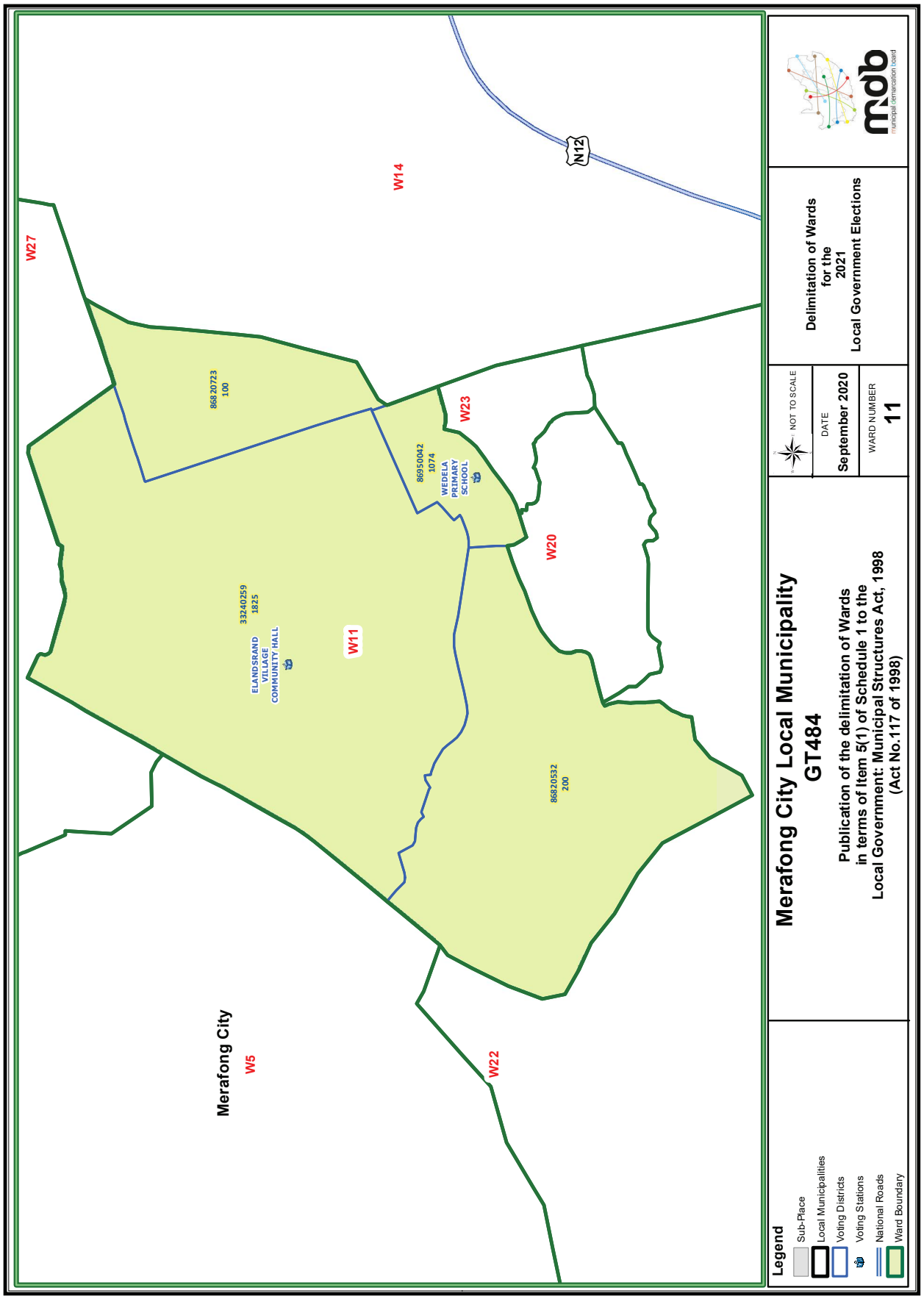
W27
W14
N12
W23
W20
W11
W5
W22
Merafong City
86820723
100
33240259
1825
ELANDSRAND
VILLAGE
COMMUNITY HALL
86950042
1074
WEDELA
PRIMARY
SCHOOL
86820532
200
Legend
Sub-Place
Local Municipalities
Voting Districts
Voting Stations
National Roads
Ward Boundary
Merafong City Local Municipality
GT484
Publication of the delimitation of Wards
in terms of Item 5(1) of Schedule 1 to the
Local Government: Municipal Structures Act, 1998
(Act No.117 of 1998)
NOT TO SCALE
DATE
September 2020
WARD NUMBER
11
Delimitation of Wards
for the
2021
Local Government Elections
mdb
municipal demarcation board

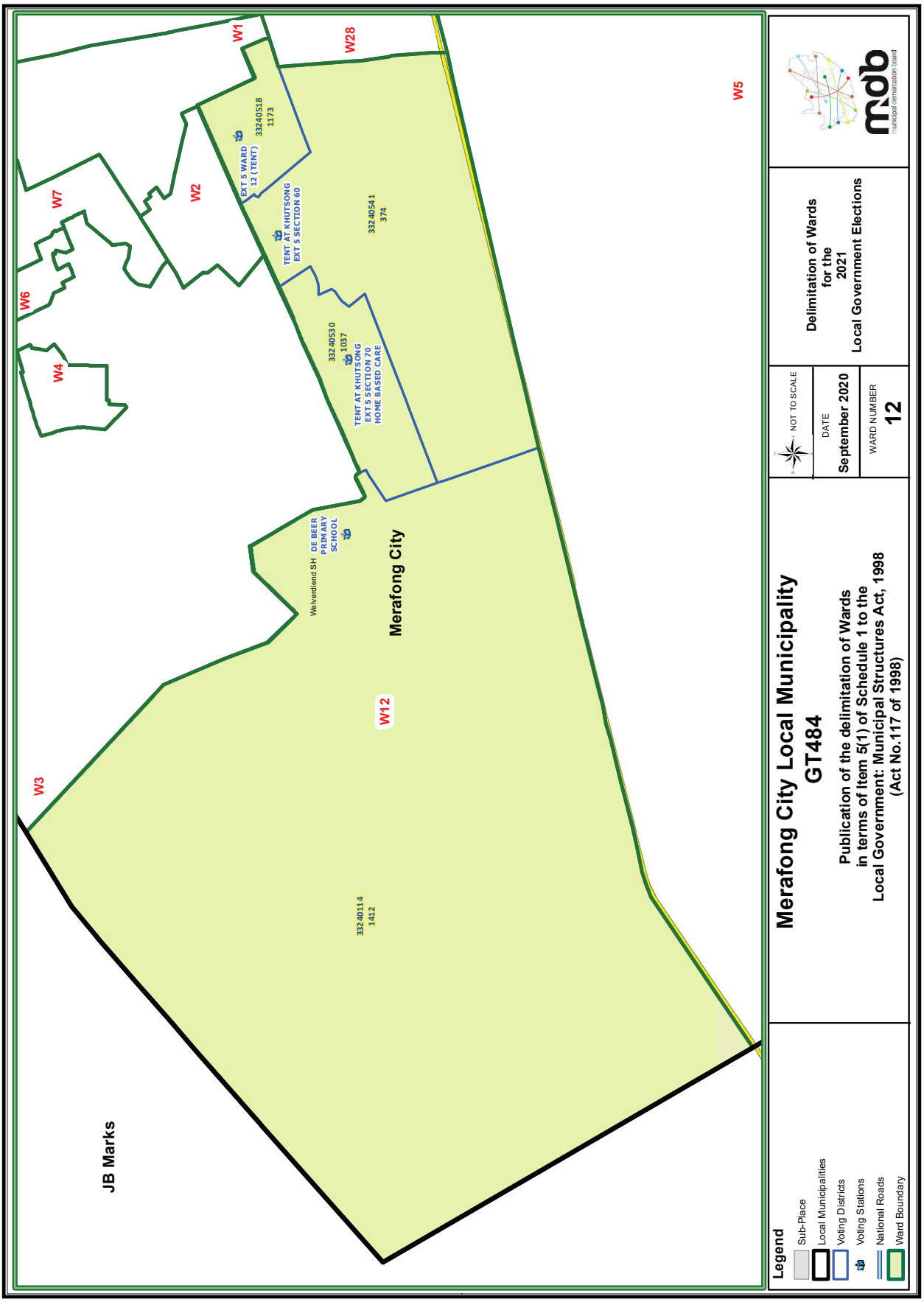
Merafong City Local Municipality
GT484
Publication of the delimitation of Wards in terms of Item 5(1) of Schedule 1 to the Local Government: Municipal Structures Act, 1998 (Act No.117 of 1998)
NOT TO SCALE
DATE
September 2020
WARD NUMBER
12
Delimitation of Wards for the 2021 Local Government Elections
mdb
municipal demarcation board
Legend
Sub-Place
Local Municipalities
Voting Districts
Voting Stations
National Roads
Ward Boundary
JB Marks
Merafong City
W1
W2
W3
W4
W5
W6
W7
W12
W28
EXT 5 WARD 12 (TENT)
33240518 1173
TENT AT KHUTSONG EXT 5 SECTION 60
33240541 374
33240530 1037
TENT AT KHUTSONG EXT 5 SECTION 70 HOME BASED CARE
DE BEER PRIMARY SCHOOL
Welverdiend SH
33240114 1412

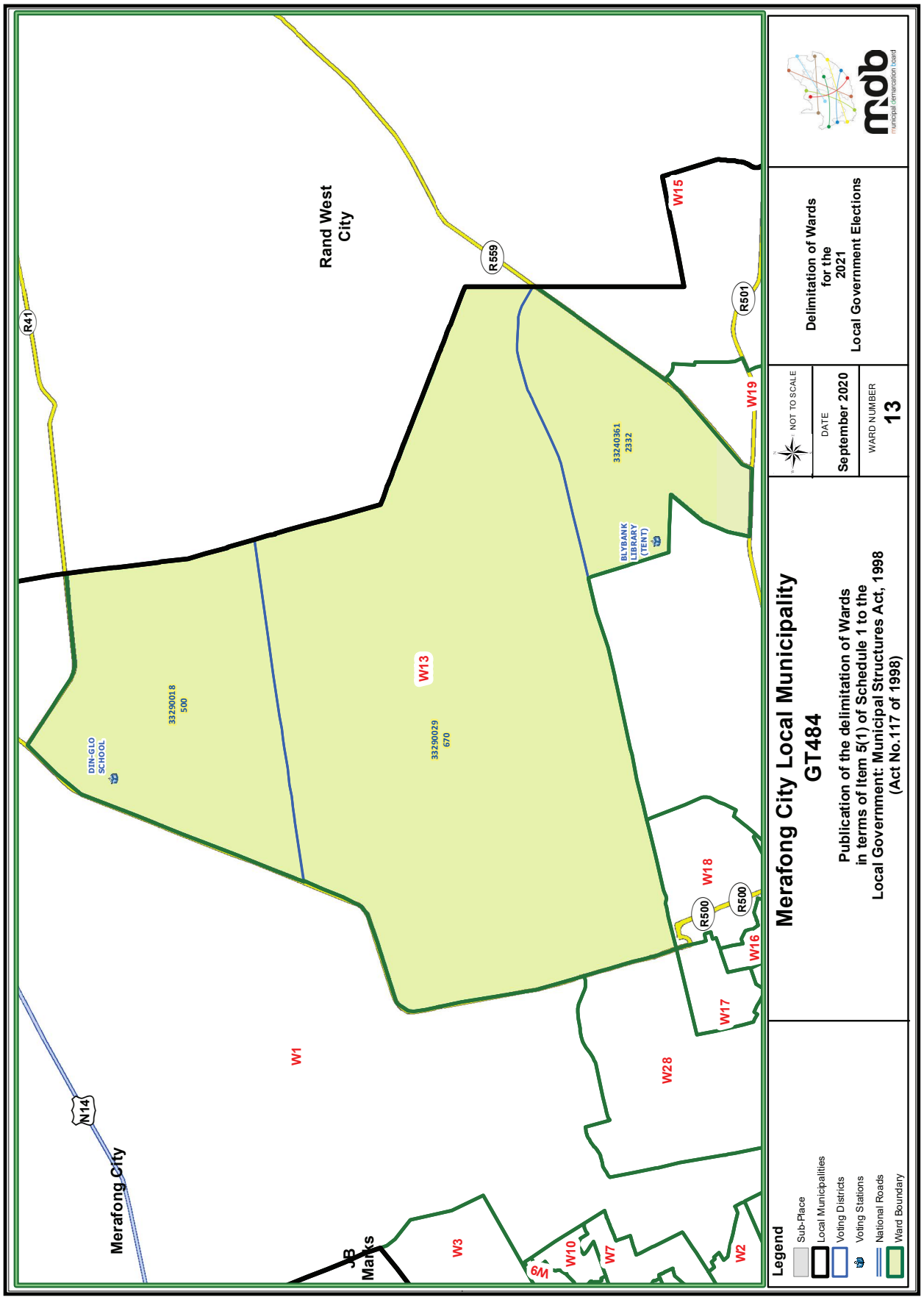
Rand West City
Merafong City
JB Marks
R41
R559
R501
R500
N14
W1
W2
W3
W7
W9
W10
W13
W15
W16
W17
W18
W19
W28
33290018 500
33290029 670
33240361 2332
DIN-GLO SCHOOL
BLYBANK LIBRARY (TENT)
Merafong City Local Municipality
GT484
Publication of the delimitation of Wards in terms of Item 5(1) of Schedule 1 to the Local Government: Municipal Structures Act, 1998 (Act No.117 of 1998)
NOT TO SCALE
DATE
September 2020
WARD NUMBER
13
Delimitation of Wards for the 2021 Local Government Elections
municipal demarcation board
Legend
Sub-Place
Local Municipalities
Voting Districts
Voting Stations
National Roads
Ward Boundary

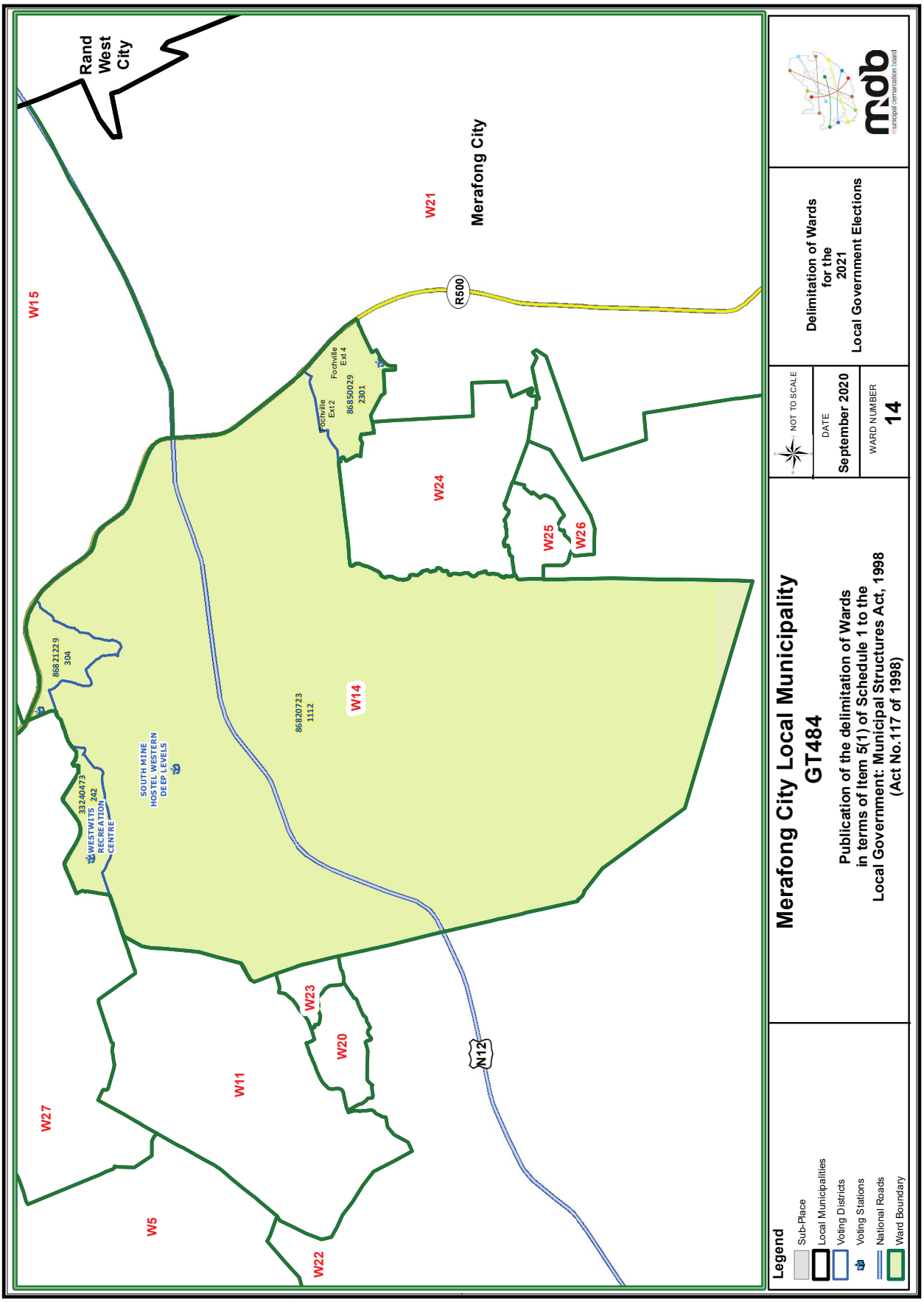
Rand West City
Merafong City
W15
W21
W24
W25
W26
W14
W23
W20
W11
W27
W5
W22
R500
N12
Fochville Ext 2
Fochville Ext 4
86850029 2301
86821229 304
86820723 1112
SOUTH MINE HOSTEL WESTERN DEEP LEVELS
WESTWITS RECREATION CENTRE
33240473 242
Merafong City Local Municipality
GT484
Publication of the delimitation of Wards in terms of Item 5(1) of Schedule 1 to the Local Government: Municipal Structures Act, 1998 (Act No.117 of 1998)
NOT TO SCALE
DATE
September 2020
WARD NUMBER
14
Delimitation of Wards for the 2021 Local Government Elections
mdb
municipal demarcation board
Legend
Sub-Place
Local Municipalities
Voting Districts
Voting Stations
National Roads
Ward Boundary

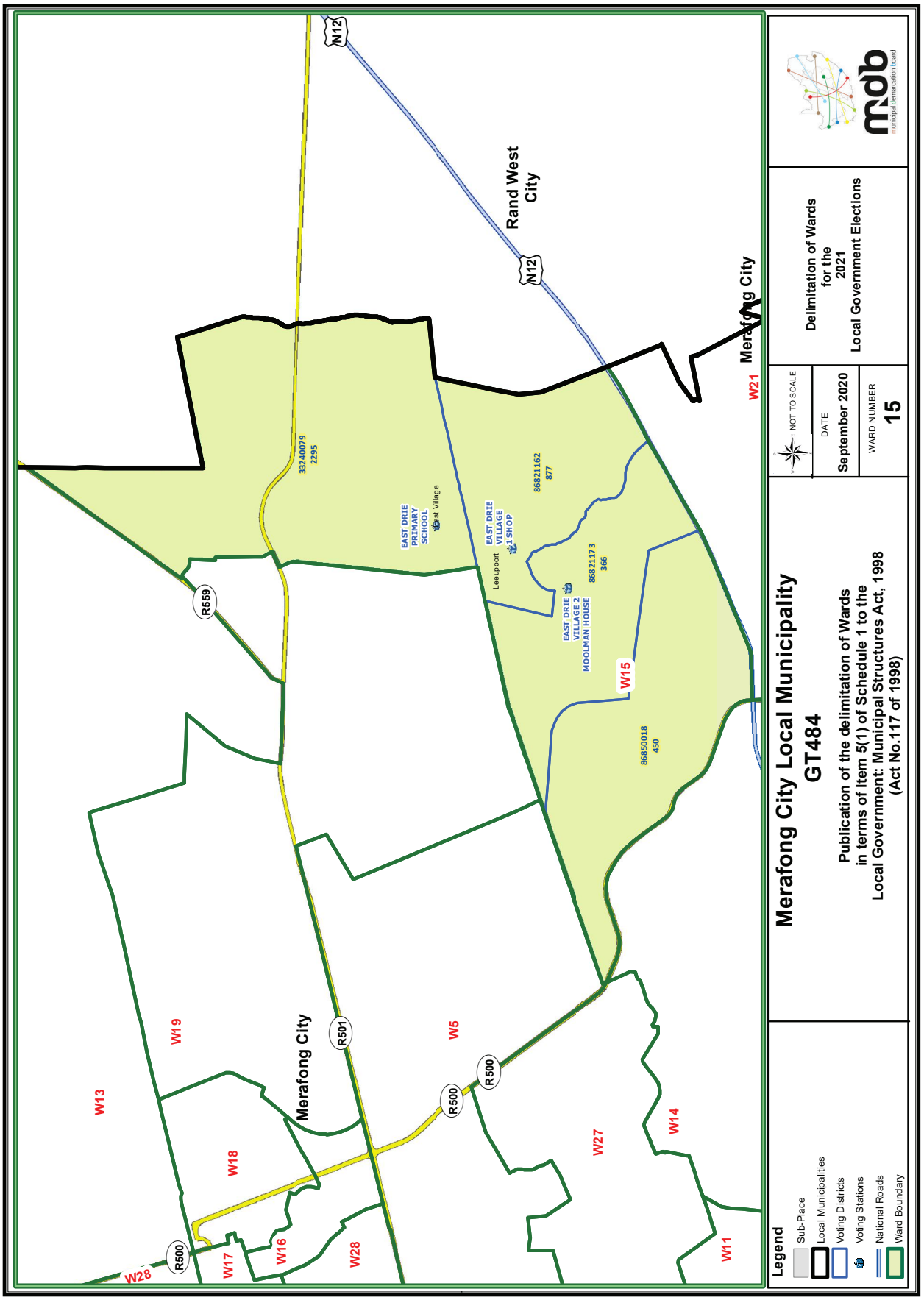
Merafong City Local Municipality
GT484
Publication of the delimitation of Wards in terms of Item 5(1) of Schedule 1 to the Local Government: Municipal Structures Act, 1998 (Act No.117 of 1998)
NOT TO SCALE
DATE
September 2020
WARD NUMBER
15
Delimitation of Wards for the 2021 Local Government Elections
mdb
municipal demarcation board
Legend
Sub-Place
Local Municipalities
Voting Districts
Voting Stations
National Roads
Ward Boundary
Rand West City
Merafong City
N12
R559
R501
R500
W5
W11
W13
W14
W15
W16
W17
W18
W19
W21
W27
W28
EAST DRIE PRIMARY SCHOOL
EAST DRIE VILLAGE 1 SHOP
EAST DRIE VILLAGE 2 MOOLMAN HOUSE
Leeupoort
3324079 2295
86821162 877
86821173 366
86850018 450

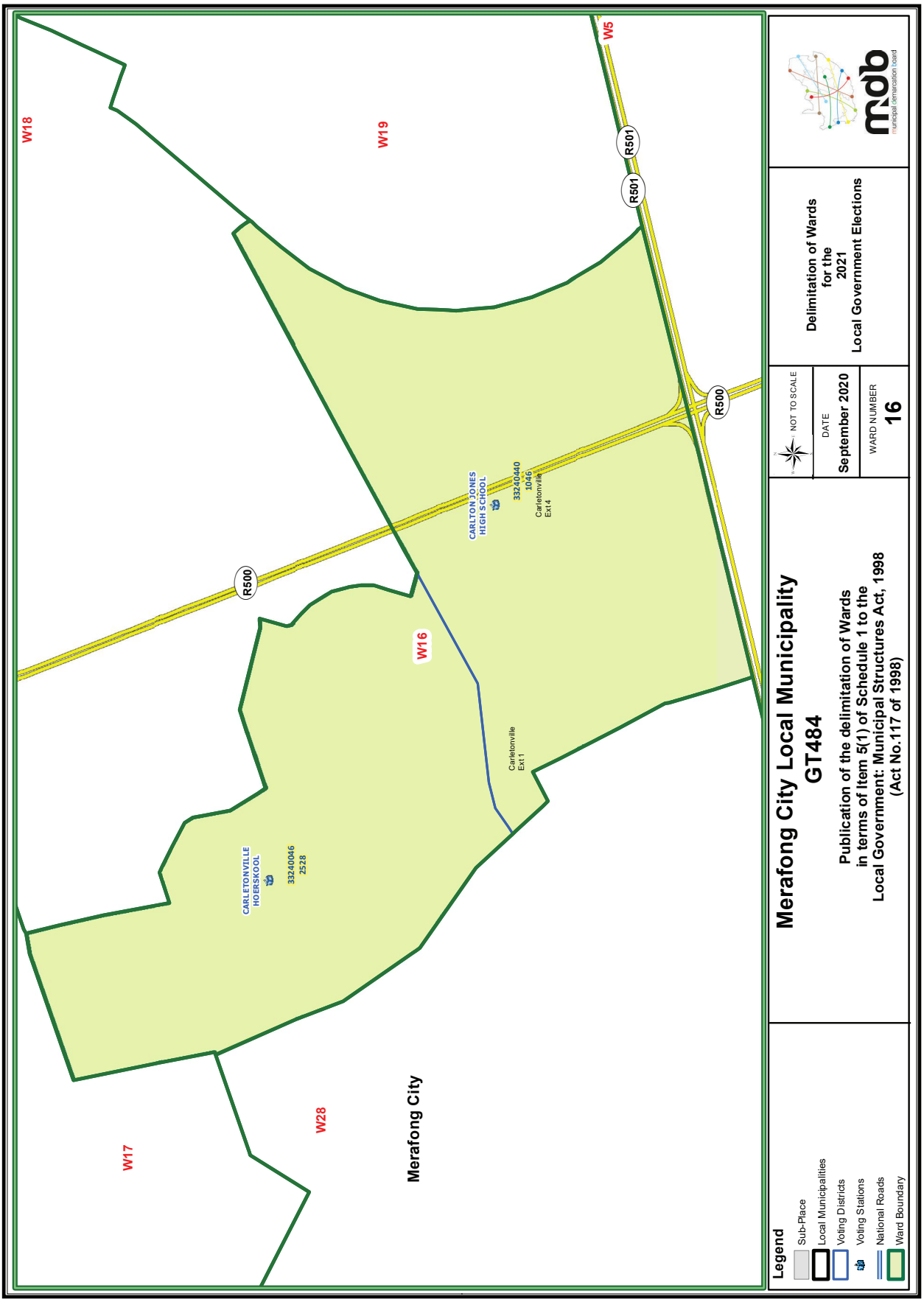
W18
W19
W5
R501
R501
R500
R500
W16
W17
W28
Merafong City
CARLTON JONES HIGH SCHOOL
33240440
1046
Carletonville Ext 4
CARLETONVILLE HOERSKOOL
33240046
2528
Carletonville Ext 1
Legend
Sub-Place
Local Municipalities
Voting Districts
Voting Stations
National Roads
Ward Boundary
Merafong City Local Municipality
GT484
Publication of the delimitation of Wards in terms of Item 5(1) of Schedule 1 to the Local Government: Municipal Structures Act, 1998 (Act No.117 of 1998)
NOT TO SCALE
DATE
September 2020
WARD NUMBER
16
Delimitation of Wards for the 2021 Local Government Elections
mdb
municipal demarcation board

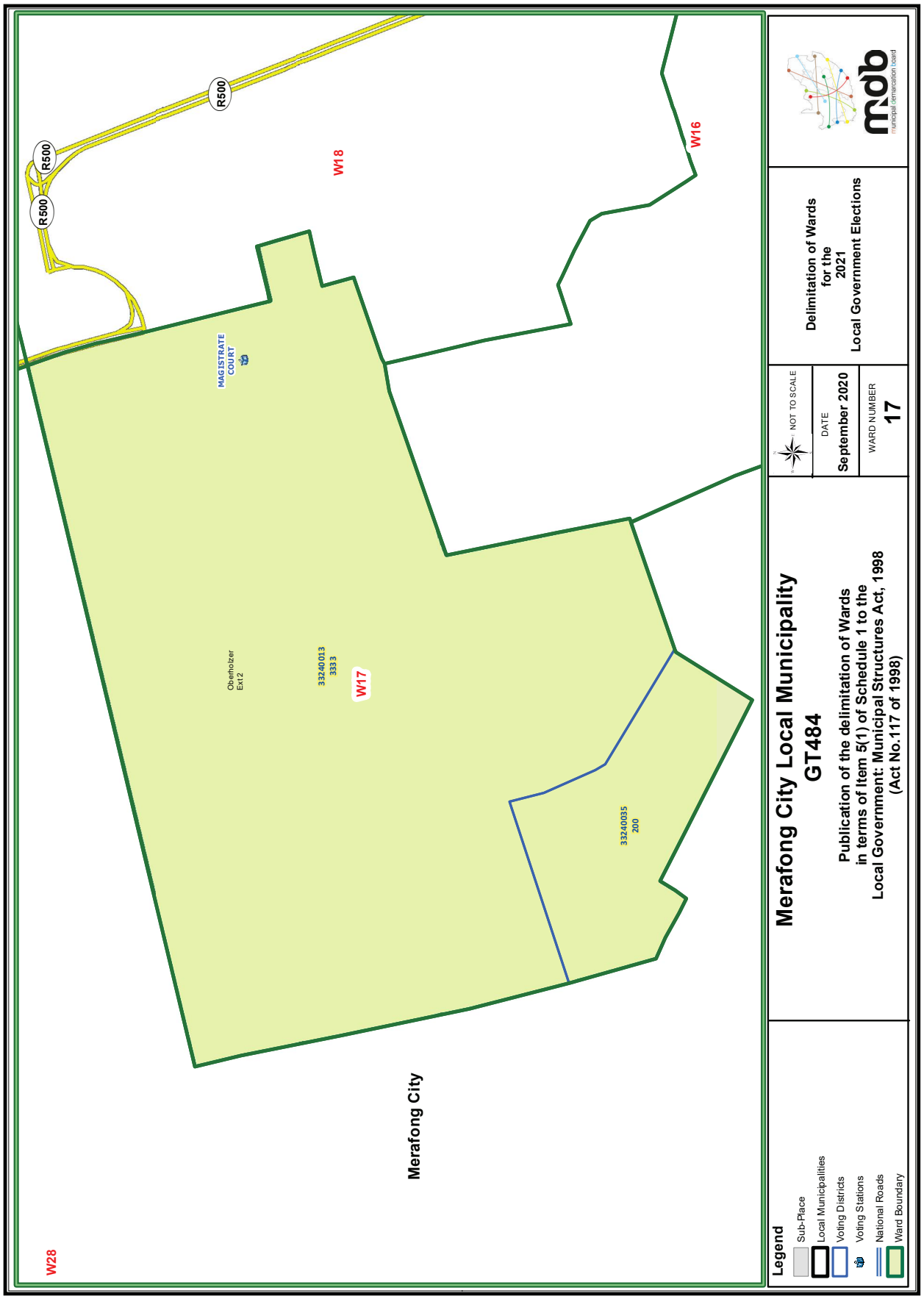
R500
R500
R500
W18
W16
W17
W28
MAGISTRATE COURT
Oberholzer Ext2
33240013 3333
3324035 200
Merafong City
Merafong City Local Municipality
GT484
Publication of the delimitation of Wards in terms of Item 5(1) of Schedule 1 to the Local Government: Municipal Structures Act, 1998 (Act No.117 of 1998)
NOT TO SCALE
DATE
September 2020
WARD NUMBER
17
Delimitation of Wards for the 2021 Local Government Elections
mdb
municipal demarcation board
Legend
Sub-Place
Local Municipalities
Voting Districts
Voting Stations
National Roads
Ward Boundary

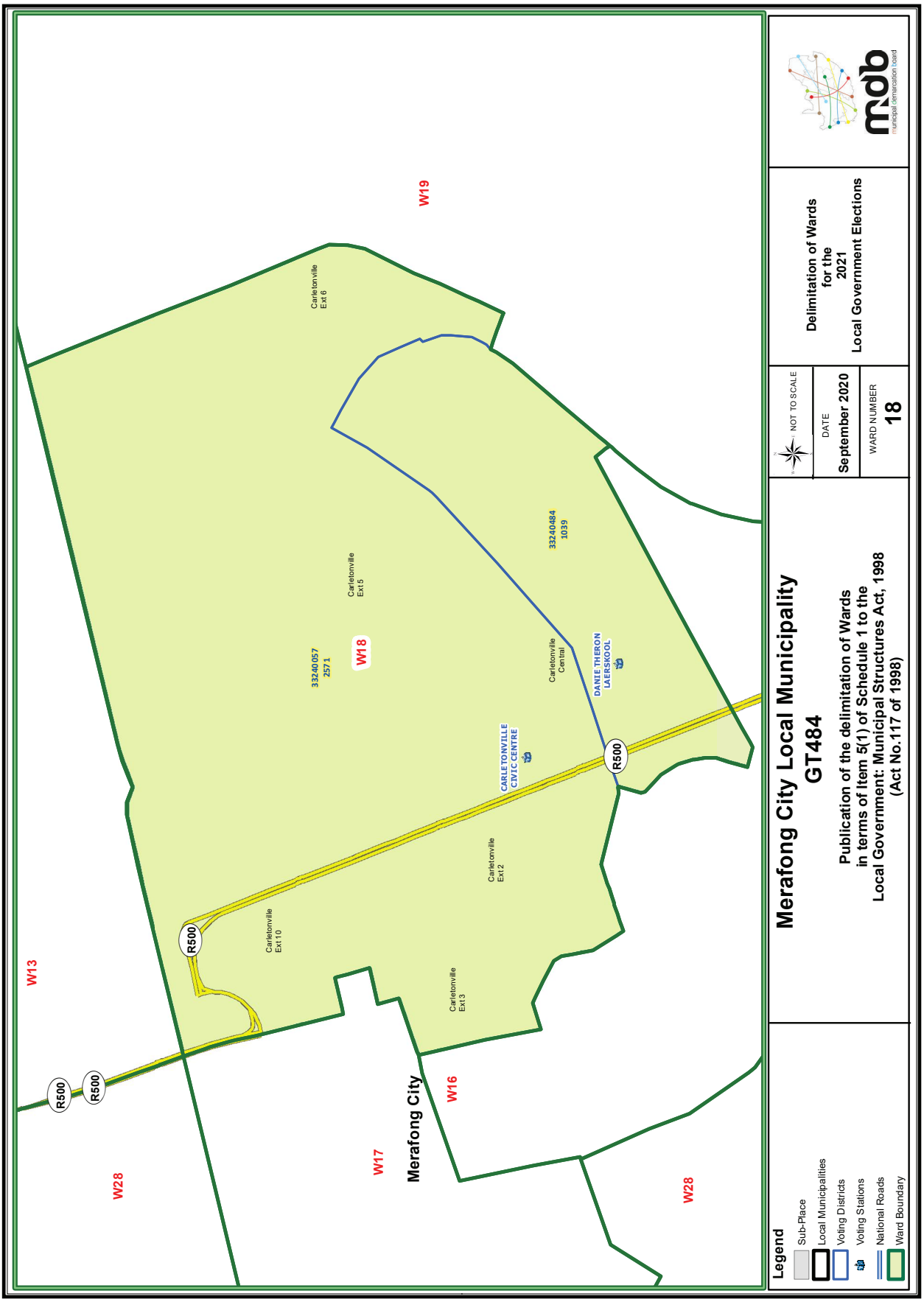
Merafong City Local Municipality
GT484
Publication of the delimitation of Wards
in terms of Item 5(1) of Schedule 1 to the
Local Government: Municipal Structures Act, 1998
(Act No.117 of 1998)
NOT TO SCALE
DATE
September 2020
WARD NUMBER
18
Delimitation of Wards
for the
2021
Local Government Elections
mdb
municipal demarcation board
Legend
Sub-Place
Local Municipalities
Voting Districts
Voting Stations
National Roads
Ward Boundary
Merafong City
W13
W16
W17
W18
W19
W28
R500
Carletonville Ext 6
Carletonville Ext 5
Carletonville Ext 10
Carletonville Ext 2
Carletonville Ext 3
Carletonville Central
3324057
2571
3324048
1039
CARLETONVILLE CIVIC CENTRE
DANIE THERON LAERSKOOL

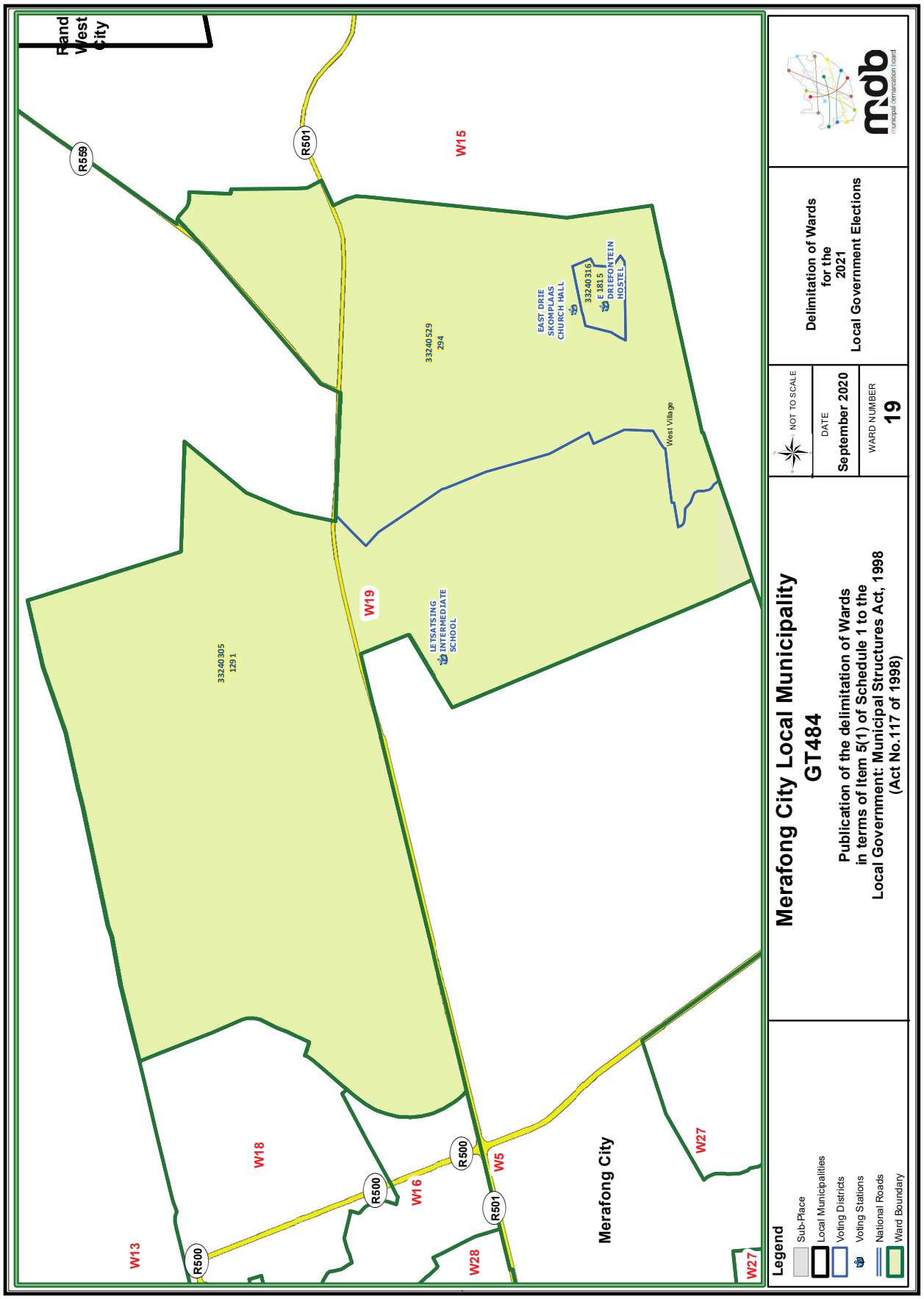
Merafong City Local Municipality
GT484
Publication of the delimitation of Wards
in terms of Item 5(1) of Schedule 1 to the
Local Government: Municipal Structures Act, 1998
(Act No.117 of 1998)
Delimitation of Wards
for the
2021
Local Government Elections
NOT TO SCALE
DATE
September 2020
WARD NUMBER
19
Legend
Sub-Place
Local Municipalities
Voting Districts
Voting Stations
National Roads
Ward Boundary
Rand West City
Merafong City
W13
W15
W16
W18
W19
W5
W27
W28
R500
R501
R559
33240305
1291
33240529
294
33240316
E 1815
DRIEFONTEIN HOSTEL
EAST DRIE SKOMPLAAS CHURCH HALL
LETSATSING INTERMEDIATE SCHOOL
West Village

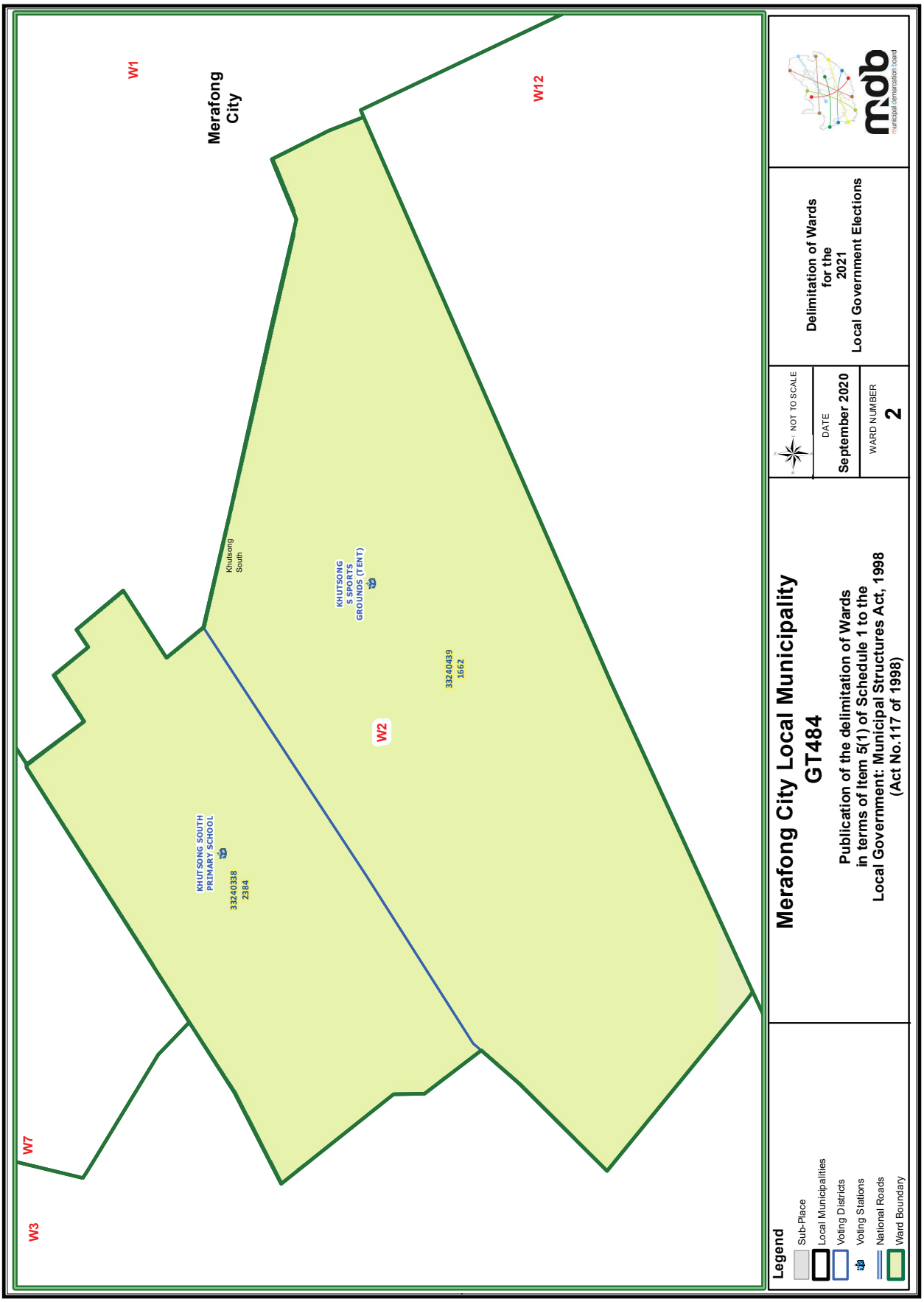
W1
Merafong City
W12
W7
W3
W2
Khutsong South
KHUTSONG S SPORTS GROUNDS (TENT)
KHUTSONG SOUTH PRIMARY SCHOOL
33240338 2384
33240439 1662
Legend
Sub-Place
Local Municipalities
Voting Districts
Voting Stations
National Roads
Ward Boundary
Merafong City Local Municipality
GT484
Publication of the delimitation of Wards in terms of Item 5(1) of Schedule 1 to the Local Government: Municipal Structures Act, 1998 (Act No.117 of 1998)
NOT TO SCALE
DATE
September 2020
WARD NUMBER
2
Delimitation of Wards for the 2021 Local Government Elections
mdb
municipal demarcation board

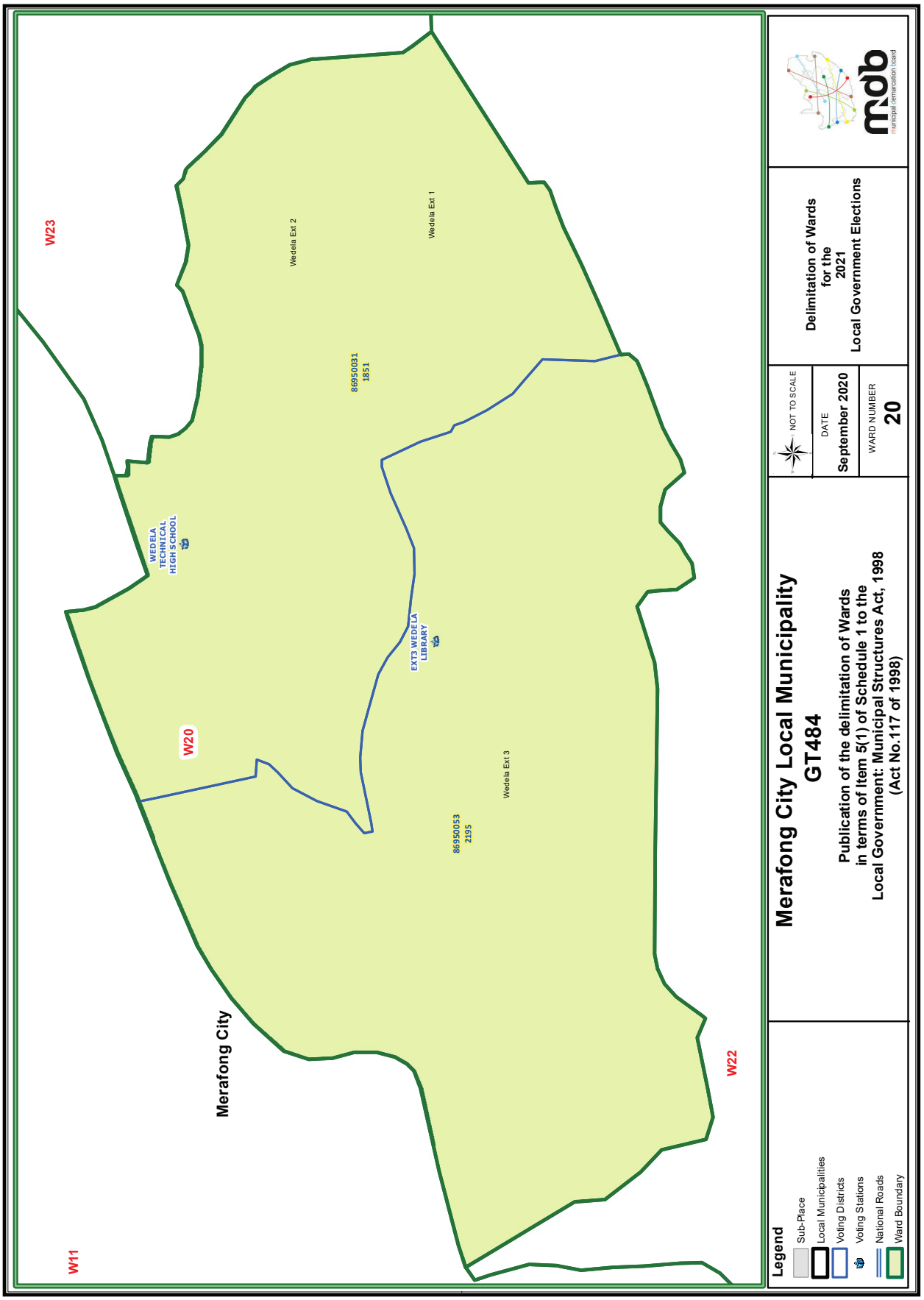
W23
W11
W20
W22
Merafong City
Wedela Ext 2
Wedela Ext 1
Wedela Ext 3
86950031
1851
86950053
2195
WEDELA TECHNICAL HIGH SCHOOL
EXT3 WEDELA LIBRARY
Legend
Sub-Place
Local Municipalities
Voting Districts
Voting Stations
National Roads
Ward Boundary
Merafong City Local Municipality
GT484
Publication of the delimitation of Wards
in terms of Item 5(1) of Schedule 1 to the
Local Government: Municipal Structures Act, 1998
(Act No.117 of 1998)
NOT TO SCALE
DATE
September 2020
WARD NUMBER
20
Delimitation of Wards
for the
2021
Local Government Elections
municipal demarcation board

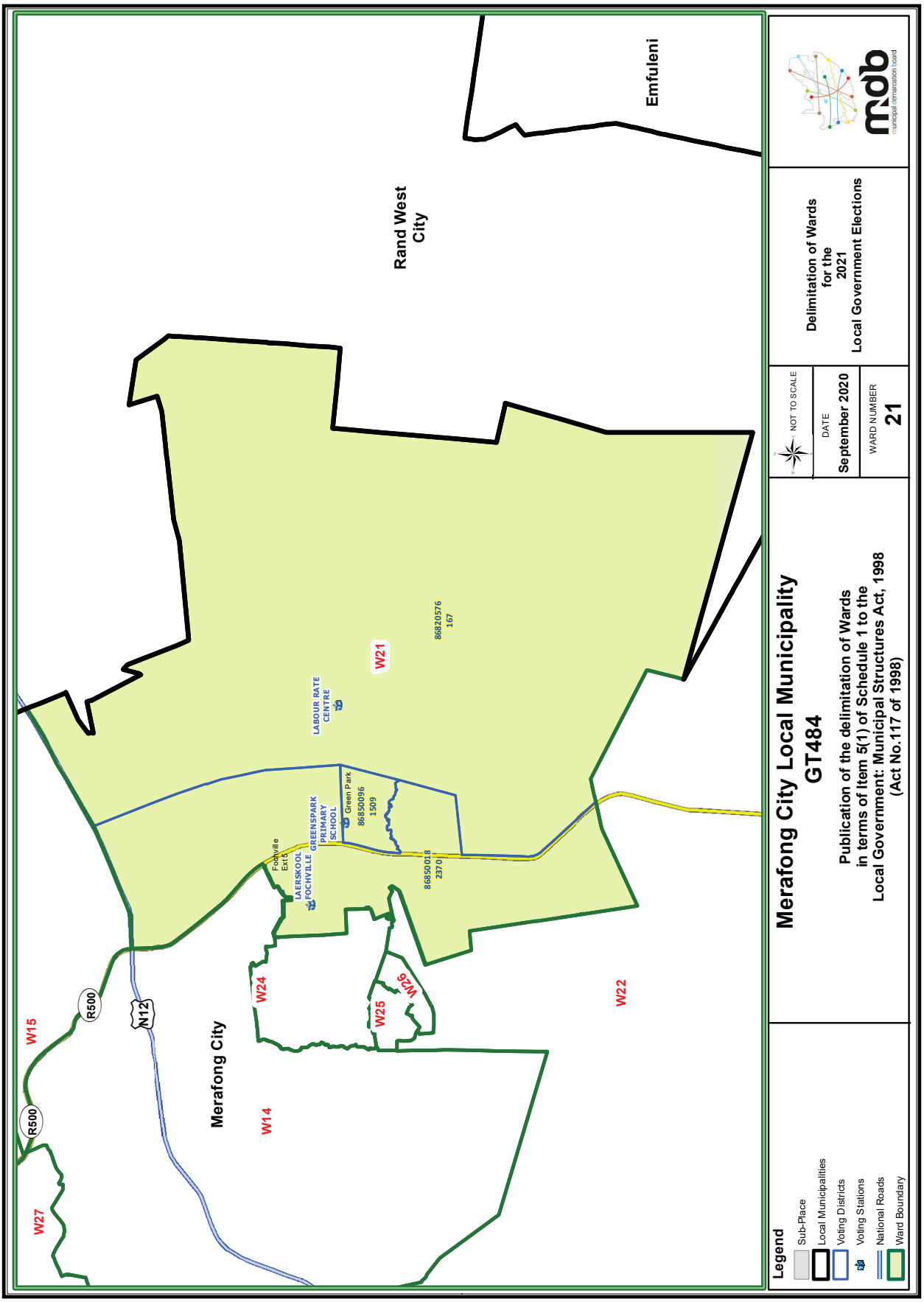
Emfuleni
Rand West City
Merafong City
W15
W27
W14
W24
W25
W26
W22
W21
R500
R500
N12
LABOUR RATE CENTRE
GREENSPARK PRIMARY SCHOOL
LAERSKOOL FOCHVILLE
Fochville Ext 5
Green Park
86850096 1509
86850018 2370
86820576 167
Merafong City Local Municipality
GT484
Publication of the delimitation of Wards in terms of Item 5(1) of Schedule 1 to the Local Government: Municipal Structures Act, 1998 (Act No.117 of 1998)
NOT TO SCALE
DATE
September 2020
WARD NUMBER
21
Delimitation of Wards for the 2021 Local Government Elections
mdb
municipal demarcation board
Legend
Sub-Place
Local Municipalities
Voting Districts
Voting Stations
National Roads
Ward Boundary

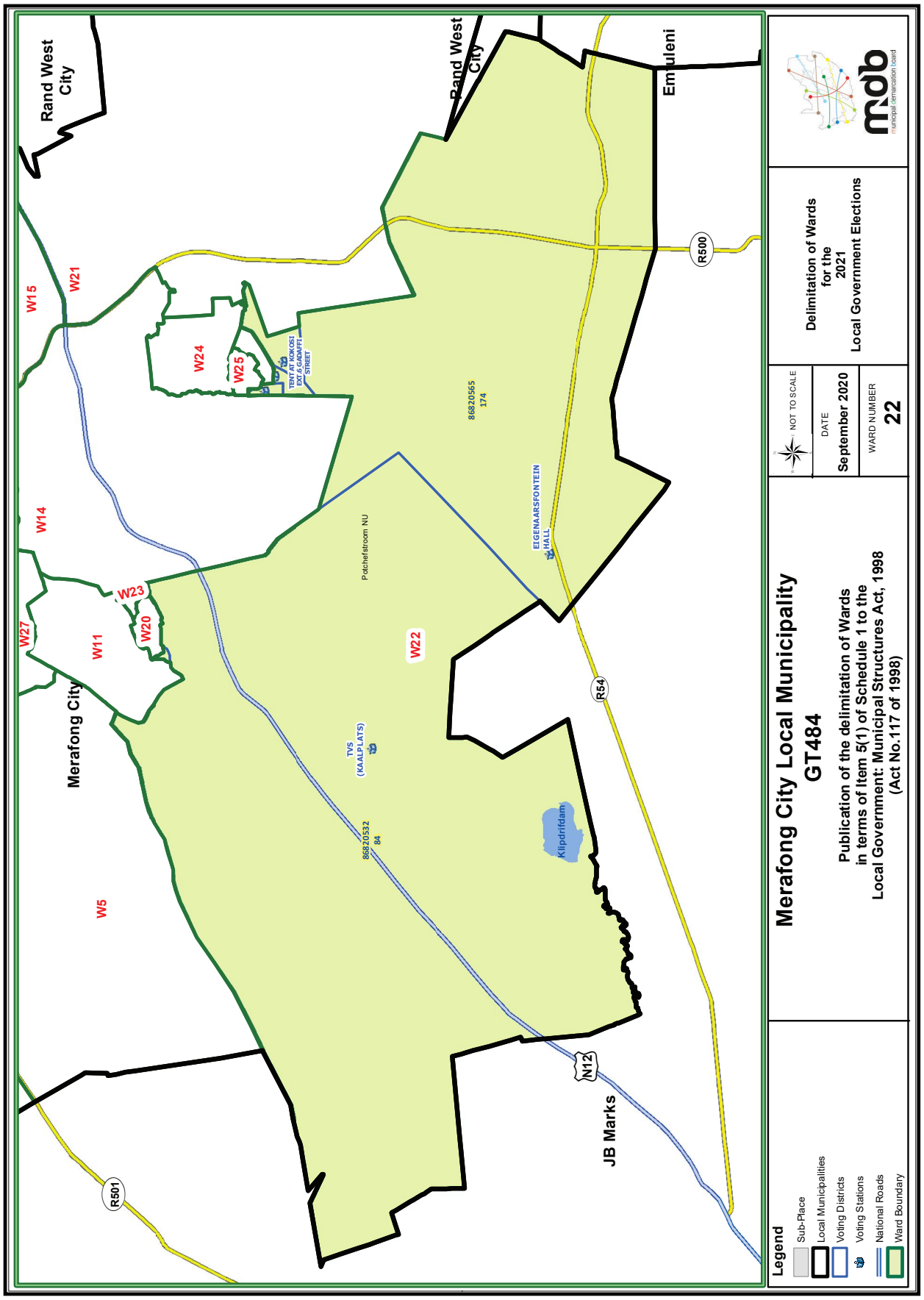
Rand West City
Rand West City
Emfuleni
Merafong City
JB Marks
W5
W11
W14
W15
W20
W21
W22
W23
W24
W25
W27
R501
R54
R500
N12
Patchefstroom NU
TVS (KAALPLATS)
86820532 84
86820565 174
EIGENAARSFONTEIN HALL
TENT AT KOKOSI POLICE CAMP STREET
Klipdrifdam
Merafong City Local Municipality
GT484
Publication of the delimitation of Wards in terms of Item 5(1) of Schedule 1 to the Local Government: Municipal Structures Act, 1998 (Act No.117 of 1998)
NOT TO SCALE
DATE
September 2020
WARD NUMBER
22
Delimitation of Wards for the 2021 Local Government Elections
mdb
municipal demarcation board
Legend
Sub-Place
Local Municipalities
Voting Districts
Voting Stations
National Roads
Ward Boundary

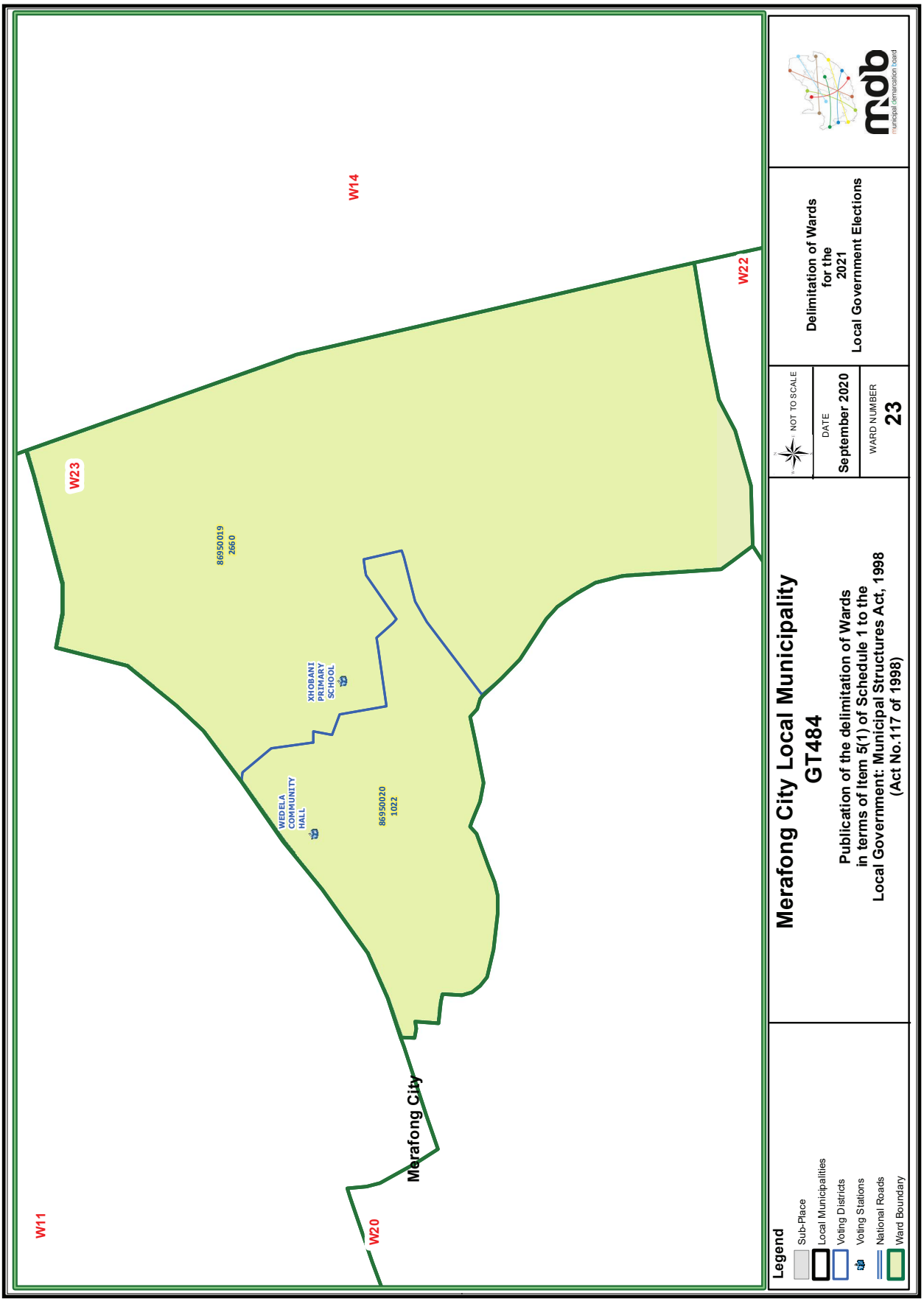
W14
W22
W23
W11
W20
Merafong City
86950019
2660
86950020
1022
XHOBANI
PRIMARY
SCHOOL
WEDELA
COMMUNITY
HALL
Legend
Sub-Place
Local Municipalities
Voting Districts
Voting Stations
National Roads
Ward Boundary
Merafong City Local Municipality
GT484
Publication of the delimitation of Wards
in terms of Item 5(1) of Schedule 1 to the
Local Government: Municipal Structures Act, 1998
(Act No.117 of 1998)
NOT TO SCALE
DATE
September 2020
WARD NUMBER
23
Delimitation of Wards
for the
2021
Local Government Elections
mdb
municipal demarcation board

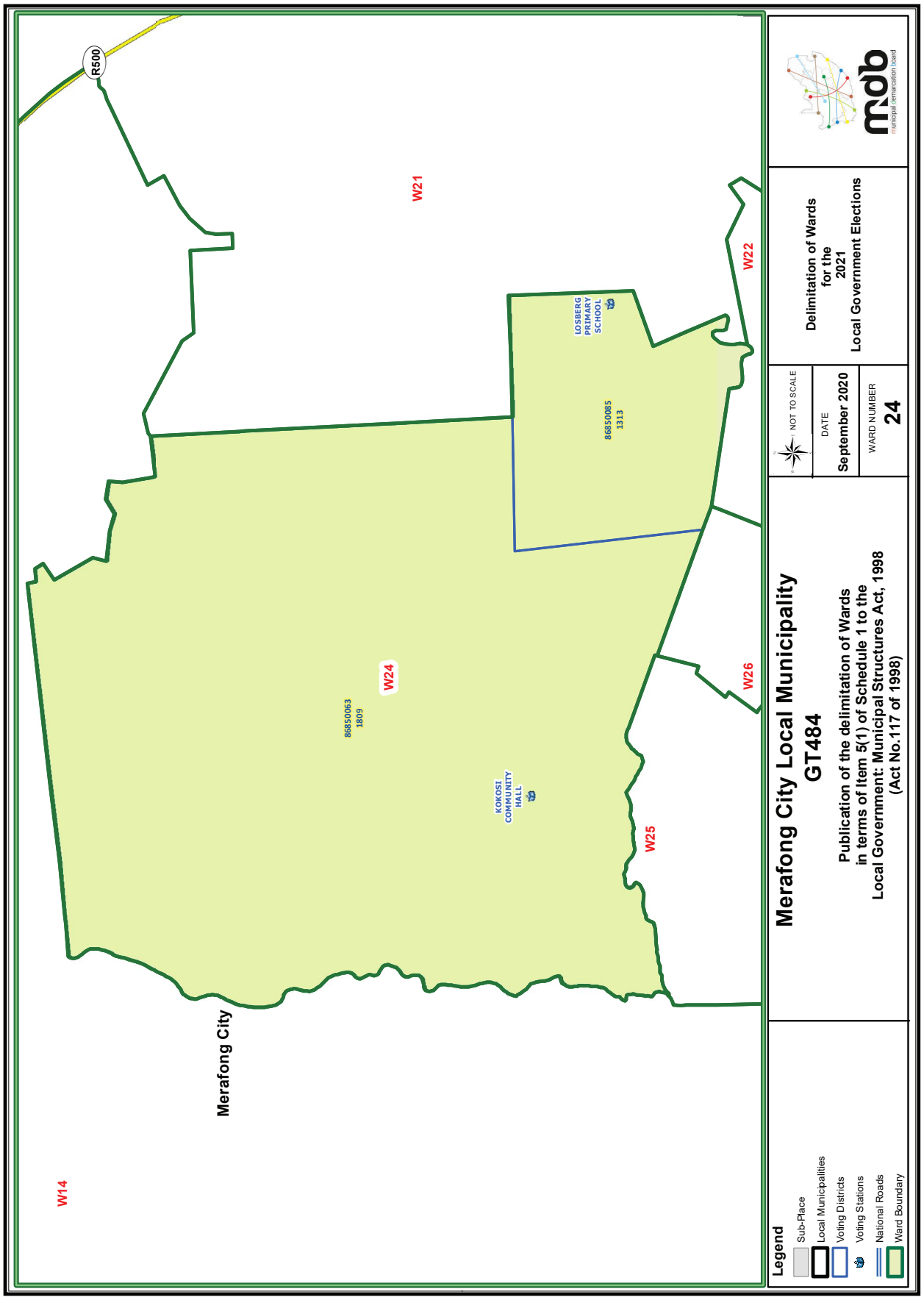
R500
W21
W22
W24
W25
W26
W14
Merafong City
LOSBERG PRIMARY SCHOOL
86850085 1313
86850063 1809
KOKOSI COMMUNITY HALL
Merafong City Local Municipality
GT484
Publication of the delimitation of Wards in terms of Item 5(1) of Schedule 1 to the Local Government: Municipal Structures Act, 1998 (Act No.117 of 1998)
NOT TO SCALE
DATE
September 2020
WARD NUMBER
24
Delimitation of Wards for the 2021 Local Government Elections
mdb
municipal demarcation board
Legend
Sub-Place
Local Municipalities
Voting Districts
Voting Stations
National Roads
Ward Boundary

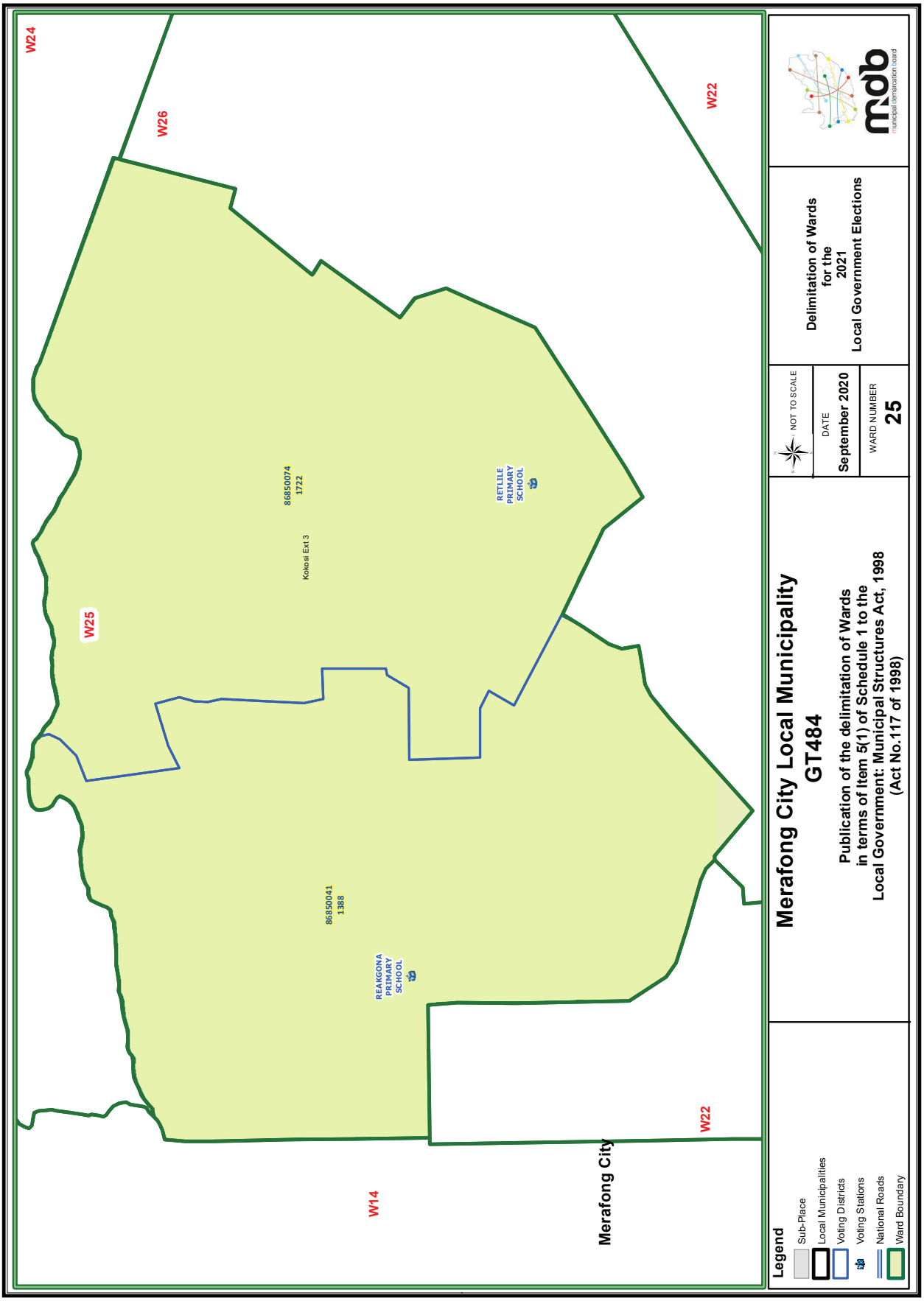
W24
W26
W22
W25
W14
W22
Merafong City
86850074
1722
Kokosi Ext 3
RETLILE
PRIMARY
SCHOOL
86850041
1388
REAKGONA
PRIMARY
SCHOOL
Legend
Sub-Place
Local Municipalities
Voting Districts
Voting Stations
National Roads
Ward Boundary
Merafong City Local Municipality
GT484
Publication of the delimitation of Wards
in terms of Item 5(1) of Schedule 1 to the
Local Government: Municipal Structures Act, 1998
(Act No.117 of 1998)
NOT TO SCALE
DATE
September 2020
WARD NUMBER
25
Delimitation of Wards
for the
2021
Local Government Elections
municipal demarcation board

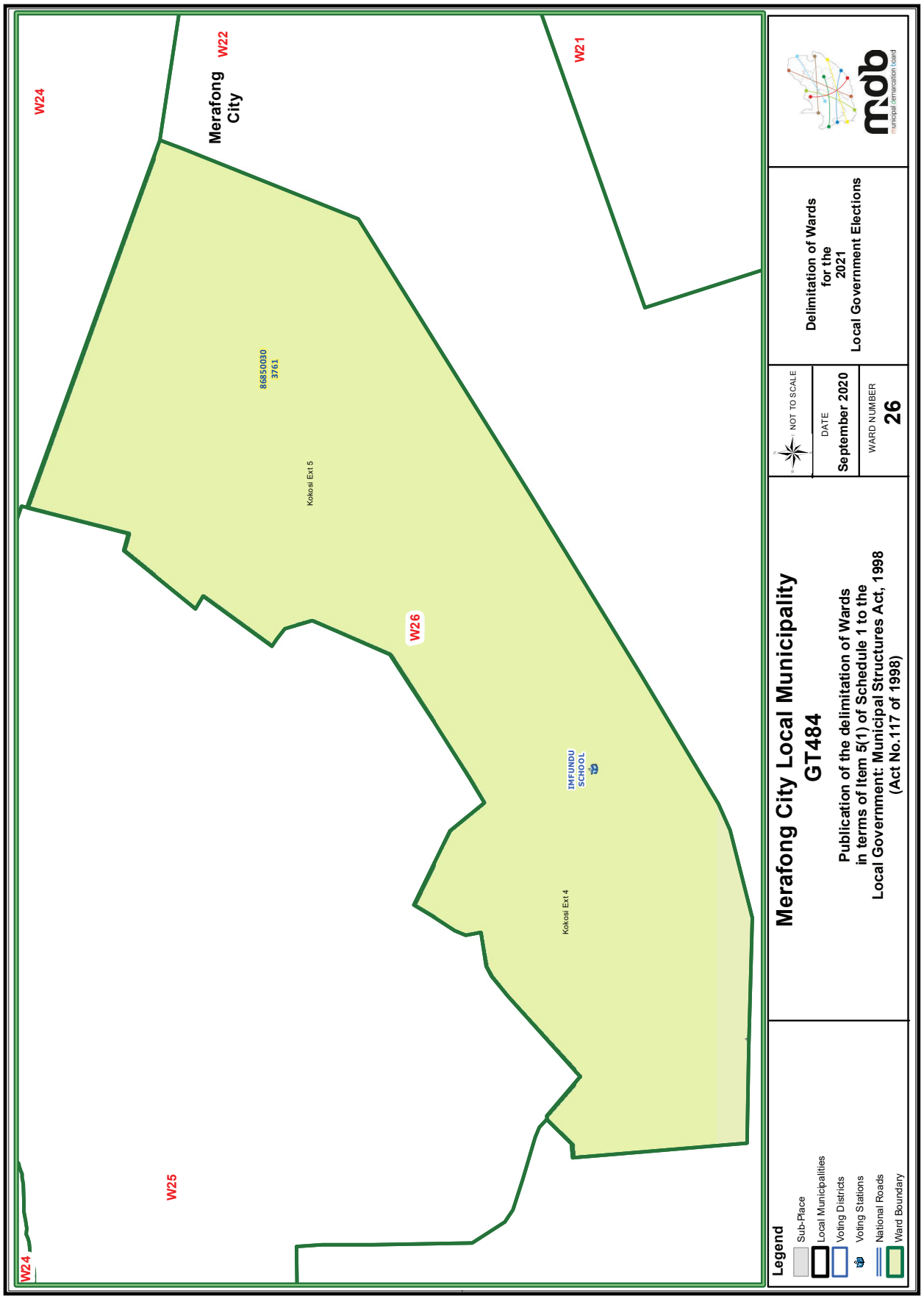
W24
Merafong City
W22
W21
W26
W25
W24
86850303761
Kokosi Ext 5
Kokosi Ext 4
IMFUNDU SCHOOL
Legend
Sub-Place
Local Municipalities
Voting Districts
Voting Stations
National Roads
Ward Boundary
Merafong City Local Municipality
GT484
Publication of the delimitation of Wards in terms of Item 5(1) of Schedule 1 to the Local Government: Municipal Structures Act, 1998 (Act No.117 of 1998)
NOT TO SCALE
DATE
September 2020
WARD NUMBER
26
Delimitation of Wards for the 2021 Local Government Elections
municipal demarcation board

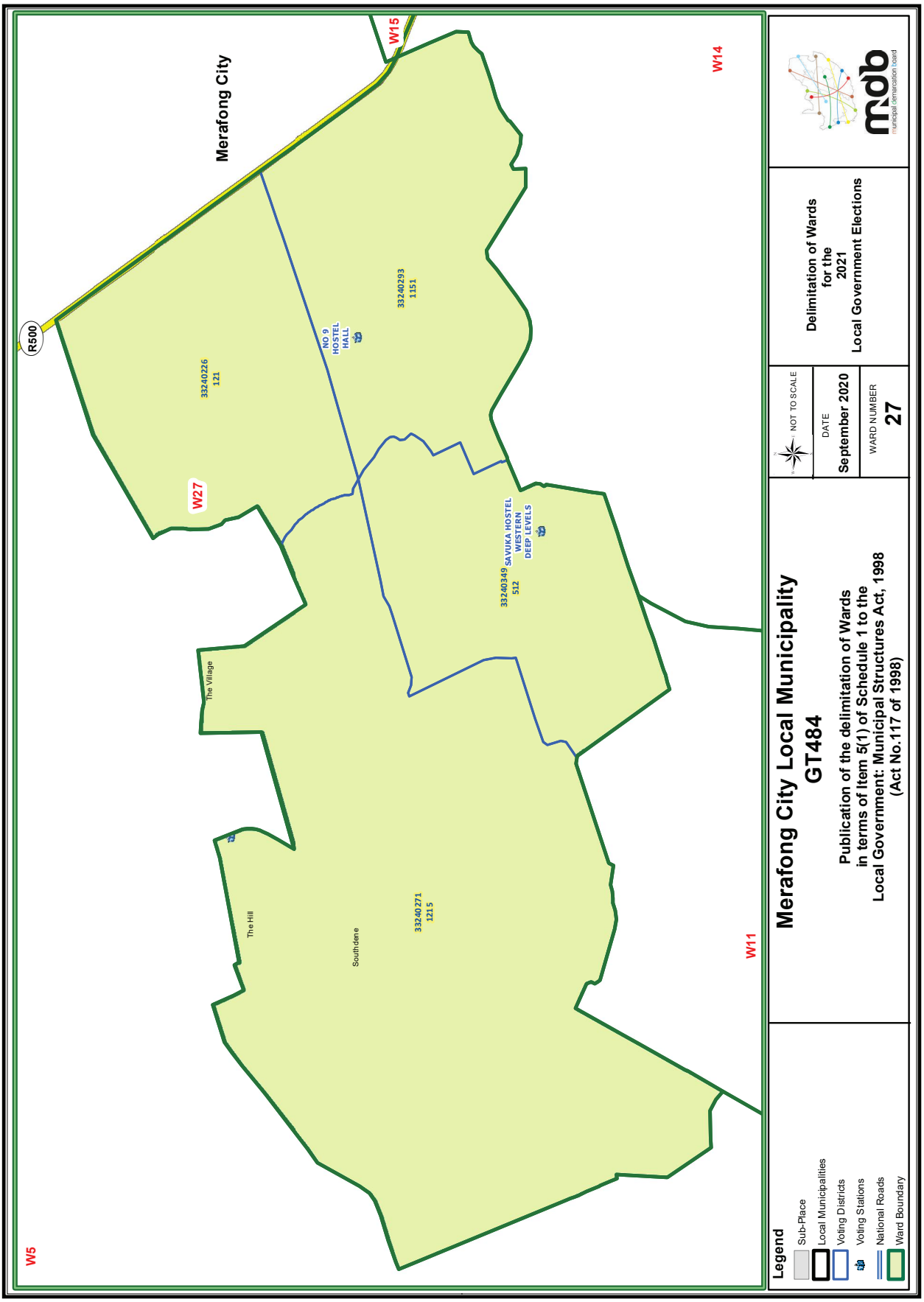
Merafong City
W15
W14
W27
W11
W5
R500
NO 9 HOSTEL HALL
SAVUKA HOSTEL WESTERN DEEP LEVELS
The Village
The Hill
Southdene
3240226 121
3240293 1151
3240349 512
3240271 1215
Merafong City Local Municipality
GT484
Publication of the delimitation of Wards in terms of Item 5(1) of Schedule 1 to the Local Government: Municipal Structures Act, 1998 (Act No.117 of 1998)
NOT TO SCALE
DATE
September 2020
WARD NUMBER
27
Delimitation of Wards for the 2021 Local Government Elections
mdb
municipal demarcation board
Legend
Sub-Place
Local Municipalities
Voting Districts
Voting Stations
National Roads
Ward Boundary

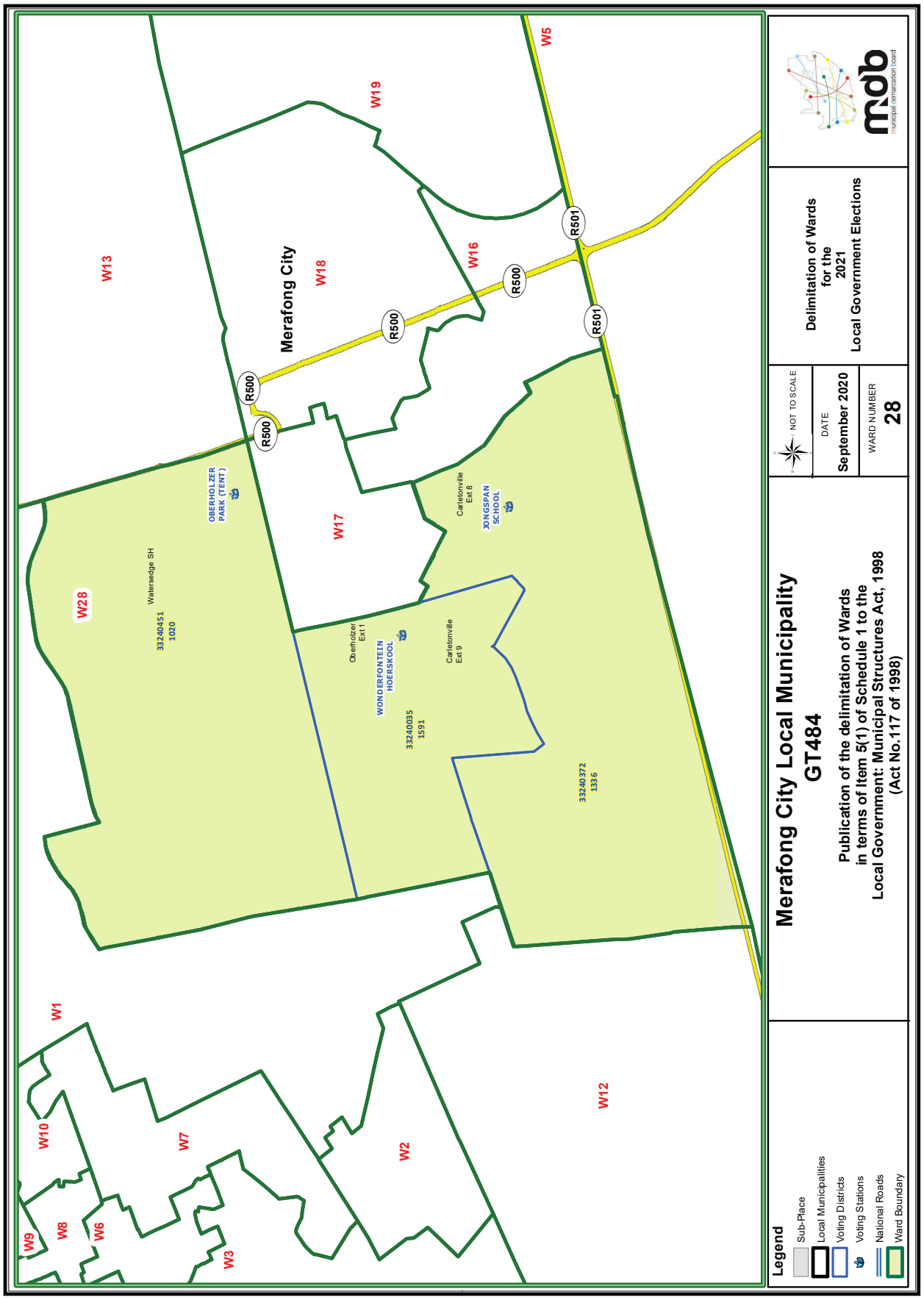
Merafong City
W1
W2
W3
W5
W6
W7
W8
W9
W10
W12
W13
W16
W17
W18
W19
W28
R500
R501
OBERHOLZER PARK (TENT)
JONGSPAN SCHOOL
WONDERFONTEIN HOERSKOOL
Watersedge SH
33240451
1020
Oberholzer Ext 11
Carletonville Ext 8
Carletonville Ext 9
33240035
1591
33240372
1336
Merafong City Local Municipality
GT484
Publication of the delimitation of Wards in terms of Item 5(1) of Schedule 1 to the Local Government: Municipal Structures Act, 1998 (Act No.117 of 1998)
NOT TO SCALE
DATE
September 2020
WARD NUMBER
28
Delimitation of Wards for the 2021 Local Government Elections
mdb
municipal demarcation board
Legend
Sub-Place
Local Municipalities
Voting Districts
Voting Stations
National Roads
Ward Boundary

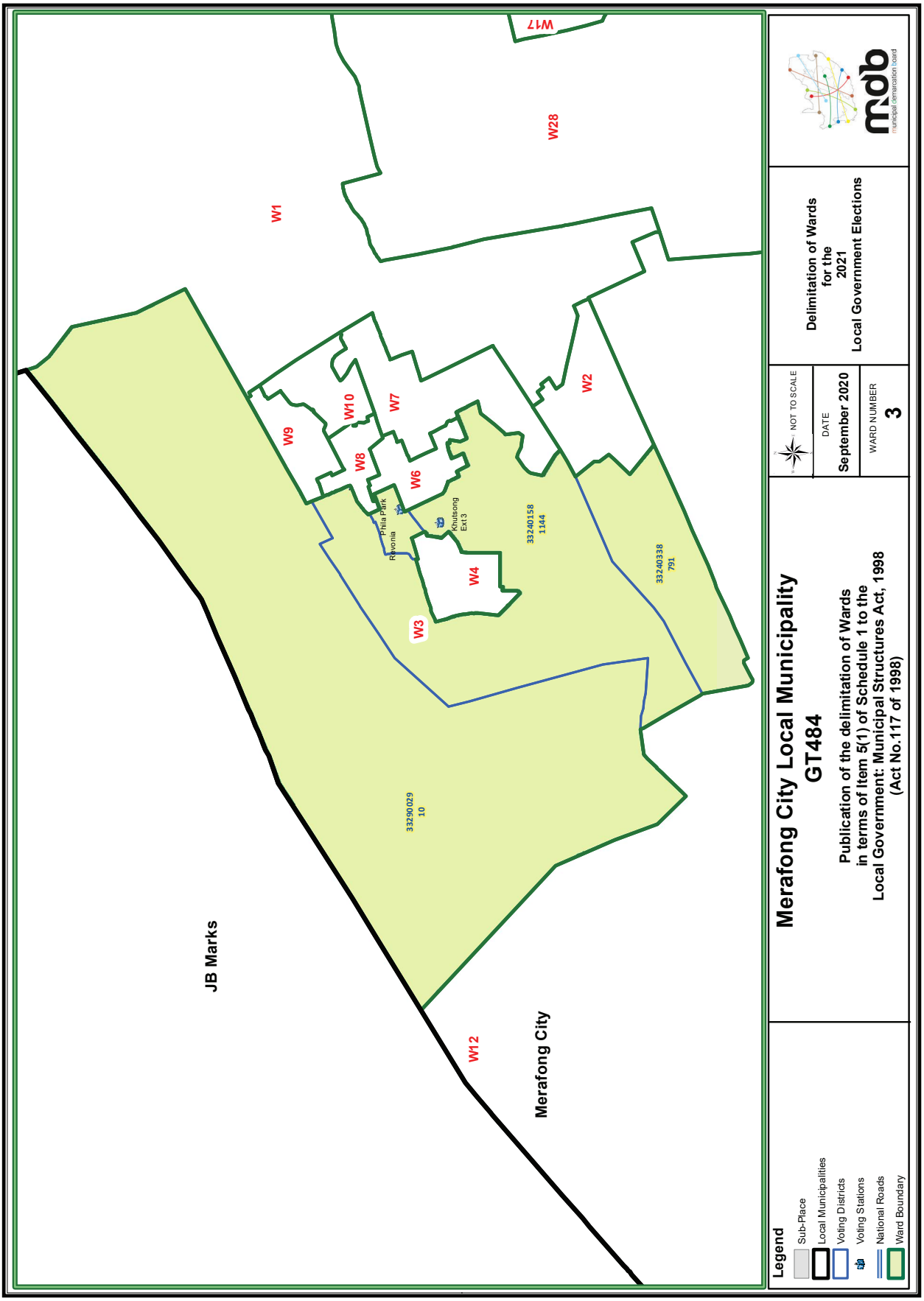
W17
W28
W1
W2
W9
W10
W7
W8
W6
W4
W3
W12
JB Marks
Merafong City
Phila Park
Rayonia
Khutsong Ext3
33240158 1144
33240338 791
33290029 10
Merafong City Local Municipality
GT484
Publication of the delimitation of Wards in terms of Item 5(1) of Schedule 1 to the Local Government: Municipal Structures Act, 1998 (Act No.117 of 1998)
NOT TO SCALE
DATE
September 2020
WARD NUMBER
3
Delimitation of Wards for the 2021 Local Government Elections
mdb
municipal demarcation board
Legend
Sub-Place
Local Municipalities
Voting Districts
Voting Stations
National Roads
Ward Boundary

CONTINUES ON PAGE 258 - PART 3

THE PROVINCE OF GAUTENG

DIE PROVINSIE VAN GAUTENG

Provincial Gazette
Provinsiale Koerant

Selling price • Verkoopprys: **R2.50**
Other countries • Buitelands: **R3.25**

Vol. 26

PRETORIA
7 OCTOBER 2020
7 OKTOBER 2020

No. 184

PART 3 OF 6

We all have the power to prevent AIDS

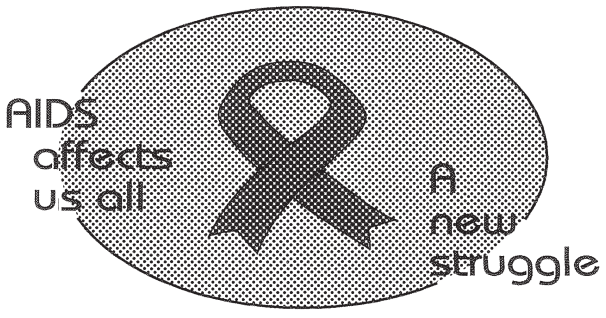

AIDS
HELPLINE
0800 012 322
DEPARTMENT OF HEALTH

Prevention is the cure

N.B. The Government Printing Works will not be held responsible for the quality of "Hard Copies" or "Electronic Files" submitted for publication purposes

ISSN 1682-4525

00184

9 771682 452005

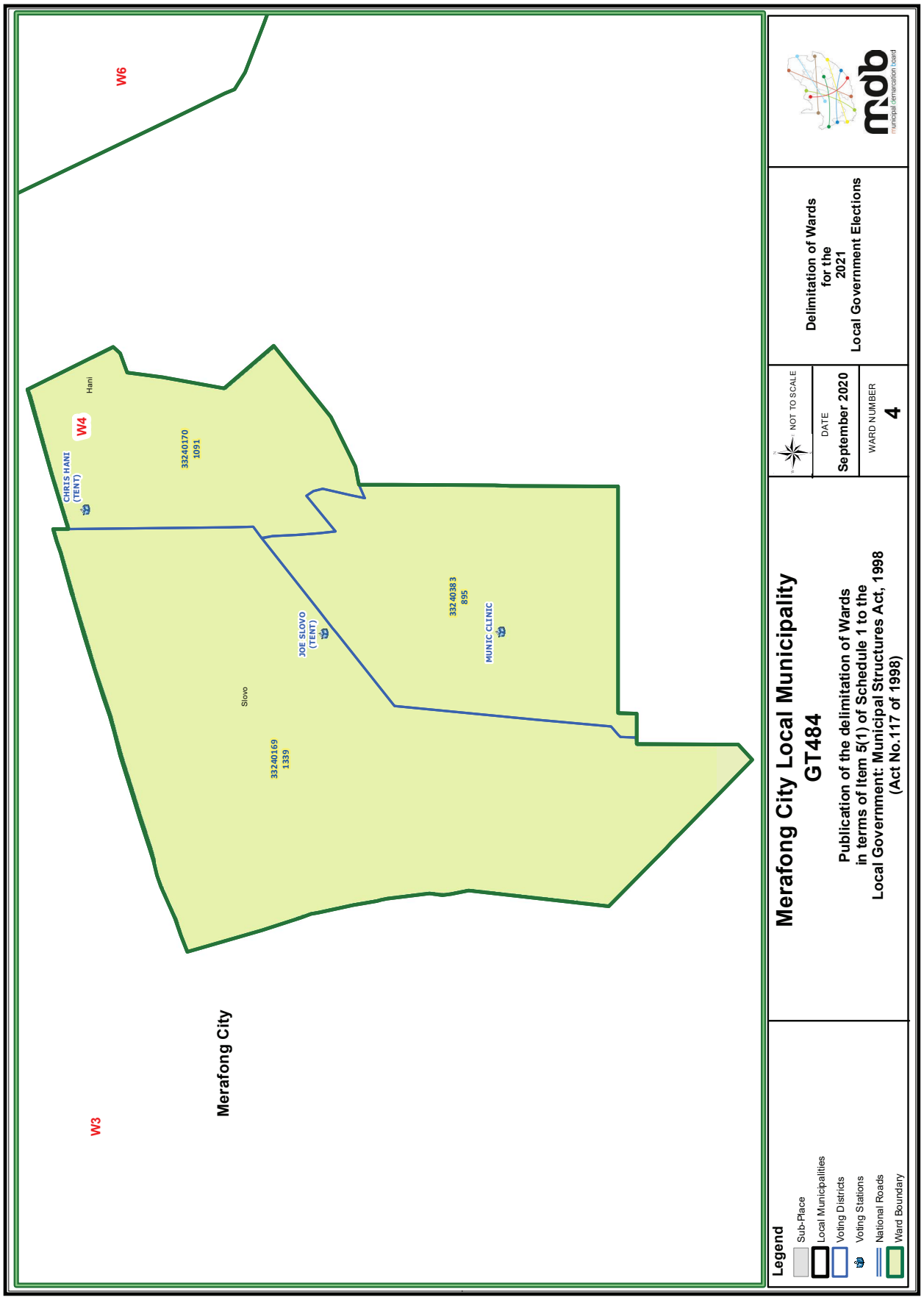
W6
W4
Hani
CHRIS HANI (TENT)
3324017 0 1091
JOE SLOVO (TENT)
3324038 3 895
MUNIC CLINIC
Slovo
3324016 9 1339
Merafong City
W3
Merafong City Local Municipality
GT484
Publication of the delimitation of Wards in terms of Item 5(1) of Schedule 1 to the Local Government: Municipal Structures Act, 1998 (Act No.117 of 1998)
NOT TO SCALE
DATE
September 2020
WARD NUMBER
4
Delimitation of Wards for the 2021 Local Government Elections
mdb
municipal demarcation board
Legend
Sub-Place
Local Municipalities
Voting Districts
Voting Stations
National Roads
Ward Boundary

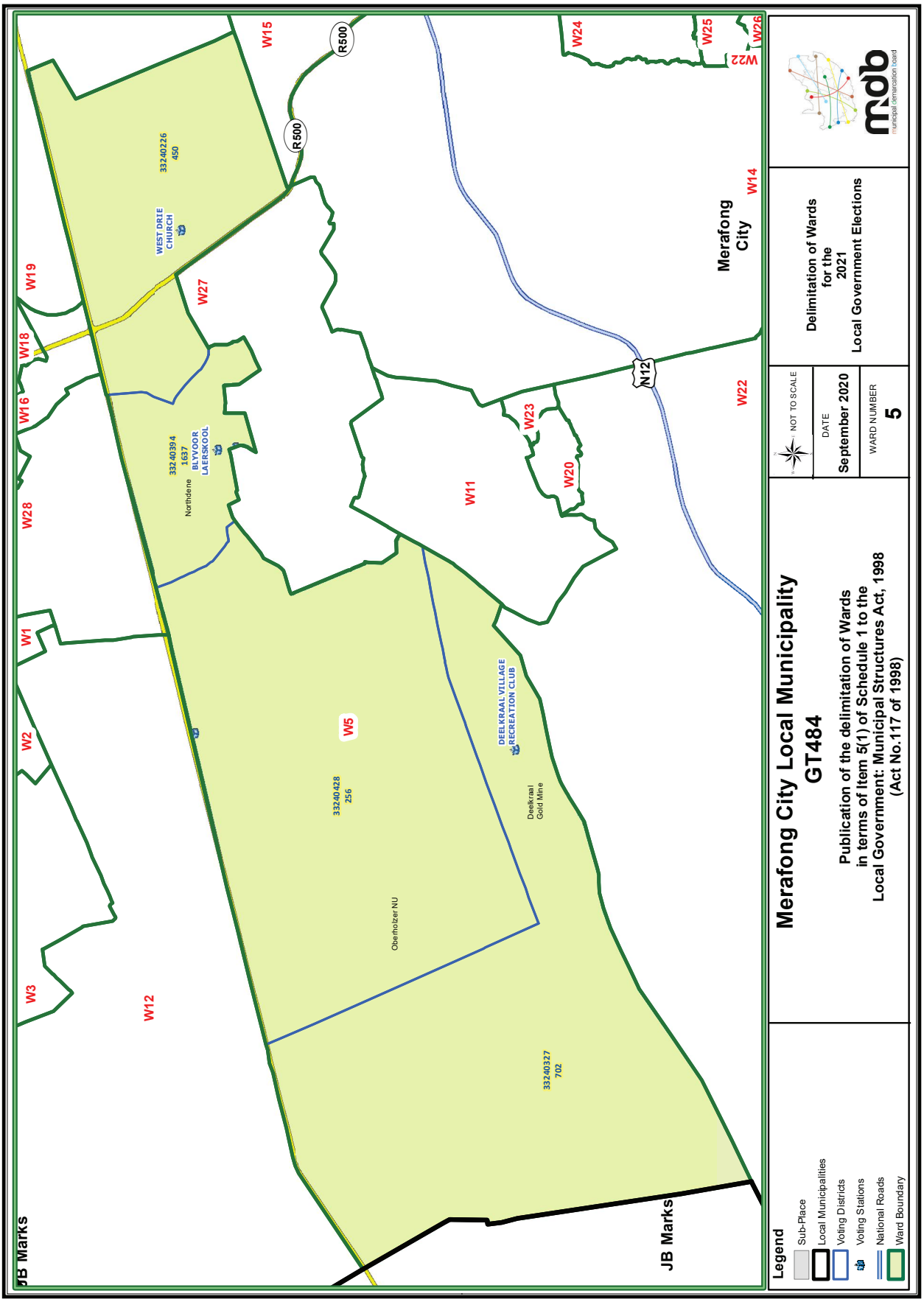
Merafong Local Municipality
GT484
Publication of the delimitation of Wards
in terms of Item 5(1) of Schedule 1 to the
Local Government: Municipal Structures Act, 1998
(Act No.117 of 1998)
NOT TO SCALE
DATE
September 2020
WARD NUMBER
5
Delimitation of Wards
for the
2021
Local Government Elections
mdb
municipal demarcation board
Legend
Sub-Place
Local Municipalities
Voting Districts
Voting Stations
National Roads
Ward Boundary
JB Marks
Merafong City
Oberholzer NU
Deelkraal Gold Mine
WEST DRIE CHURCH
BLYVOOR LAERSKOOL
DEELKRAAL VILLAGE RECREATION CLUB
R500
N12
W1
W2
W3
W5
W11
W12
W14
W15
W16
W18
W19
W20
W22
W23
W24
W25
W26
W27
W28

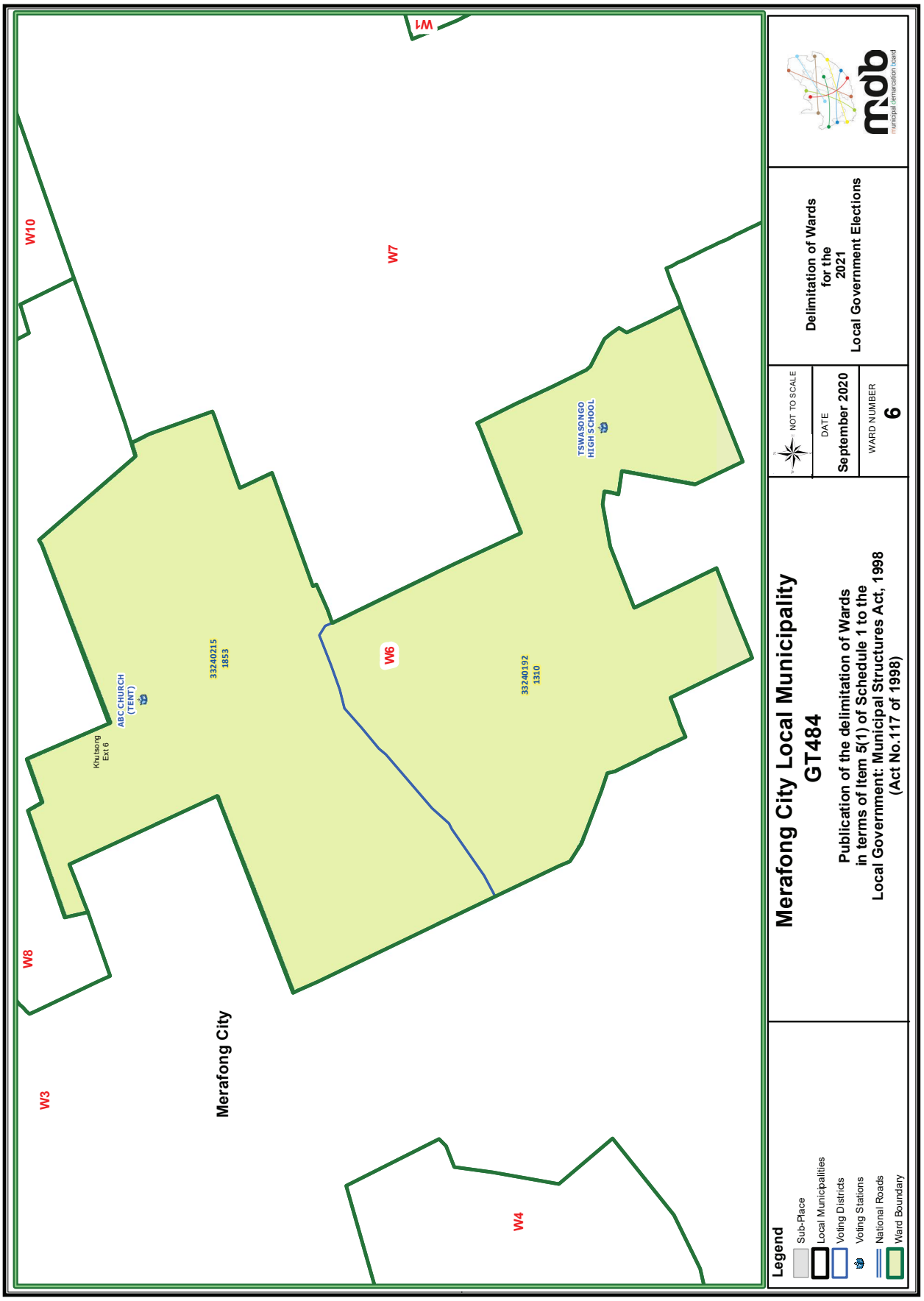
W1
W10
W7
W8
W6
W3
W4
Merafong City
ABC CHURCH (TENT)
Khutsong Ext 6
33240215 1853
33240192 1310
TSWASONGO HIGH SCHOOL
Merafong City Local Municipality
GT484
Publication of the delimitation of Wards in terms of Item 5(1) of Schedule 1 to the Local Government: Municipal Structures Act, 1998 (Act No.117 of 1998)
NOT TO SCALE
DATE
September 2020
WARD NUMBER
6
Delimitation of Wards for the 2021 Local Government Elections
mdb
municipal demarcation board
Legend
Sub-Place
Local Municipalities
Voting Districts
Voting Stations
National Roads
Ward Boundary

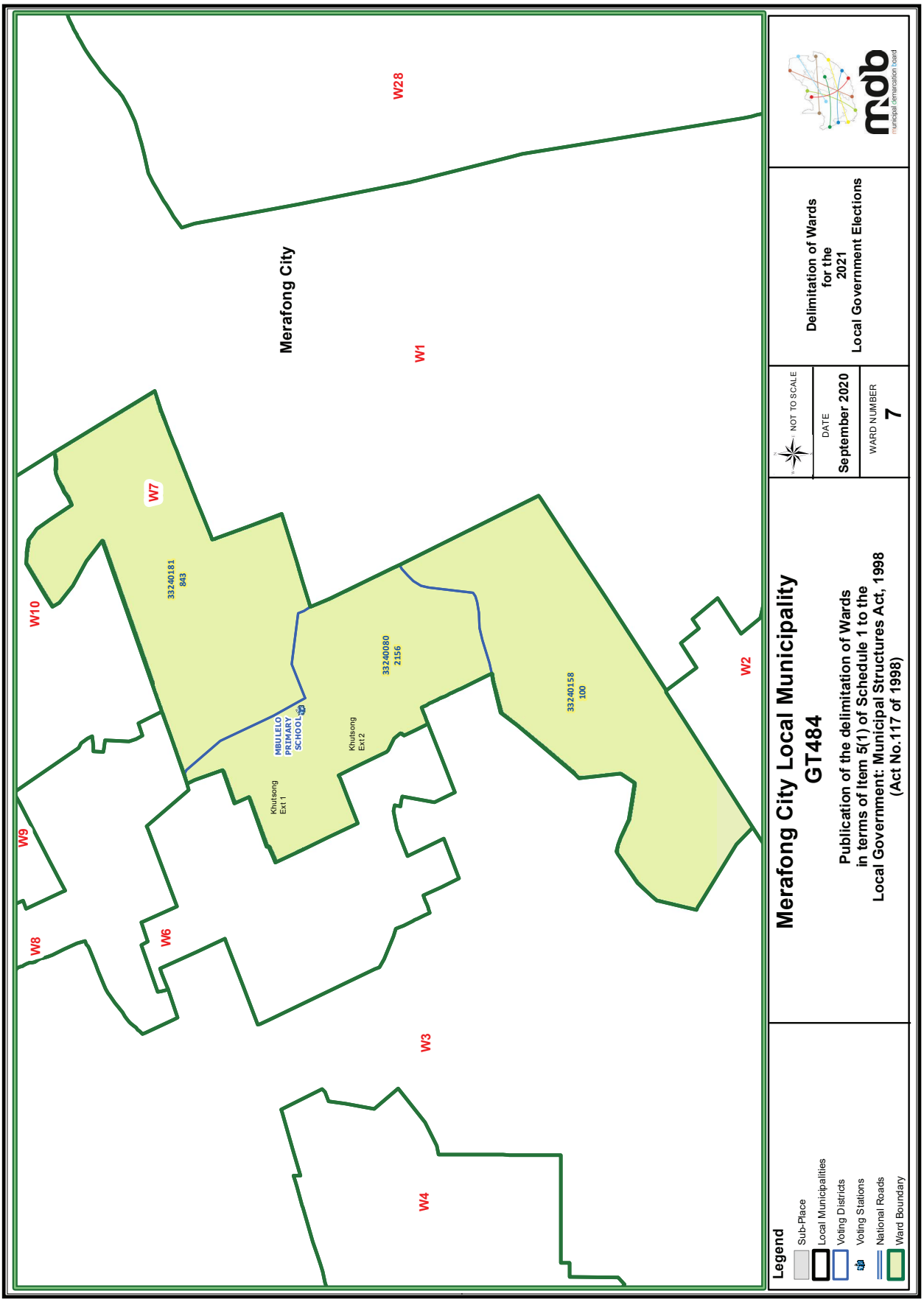
Merafong City
W28
W1
W7
W10
W9
W8
W6
W3
W4
W2
33240181
843
33240080
2156
33240158
100
MBULELO
PRIMARY
SCHOOL
Khutsong
Ext 1
Khutsong
Ext 2
Legend
Sub-Place
Local Municipalities
Voting Districts
Voting Stations
National Roads
Ward Boundary
Merafong City Local Municipality
GT484
Publication of the delimitation of Wards
in terms of Item 5(1) of Schedule 1 to the
Local Government: Municipal Structures Act, 1998
(Act No.117 of 1998)
NOT TO SCALE
DATE
September 2020
WARD NUMBER
7
Delimitation of Wards
for the
2021
Local Government Elections
mdb
municipal demarcation board

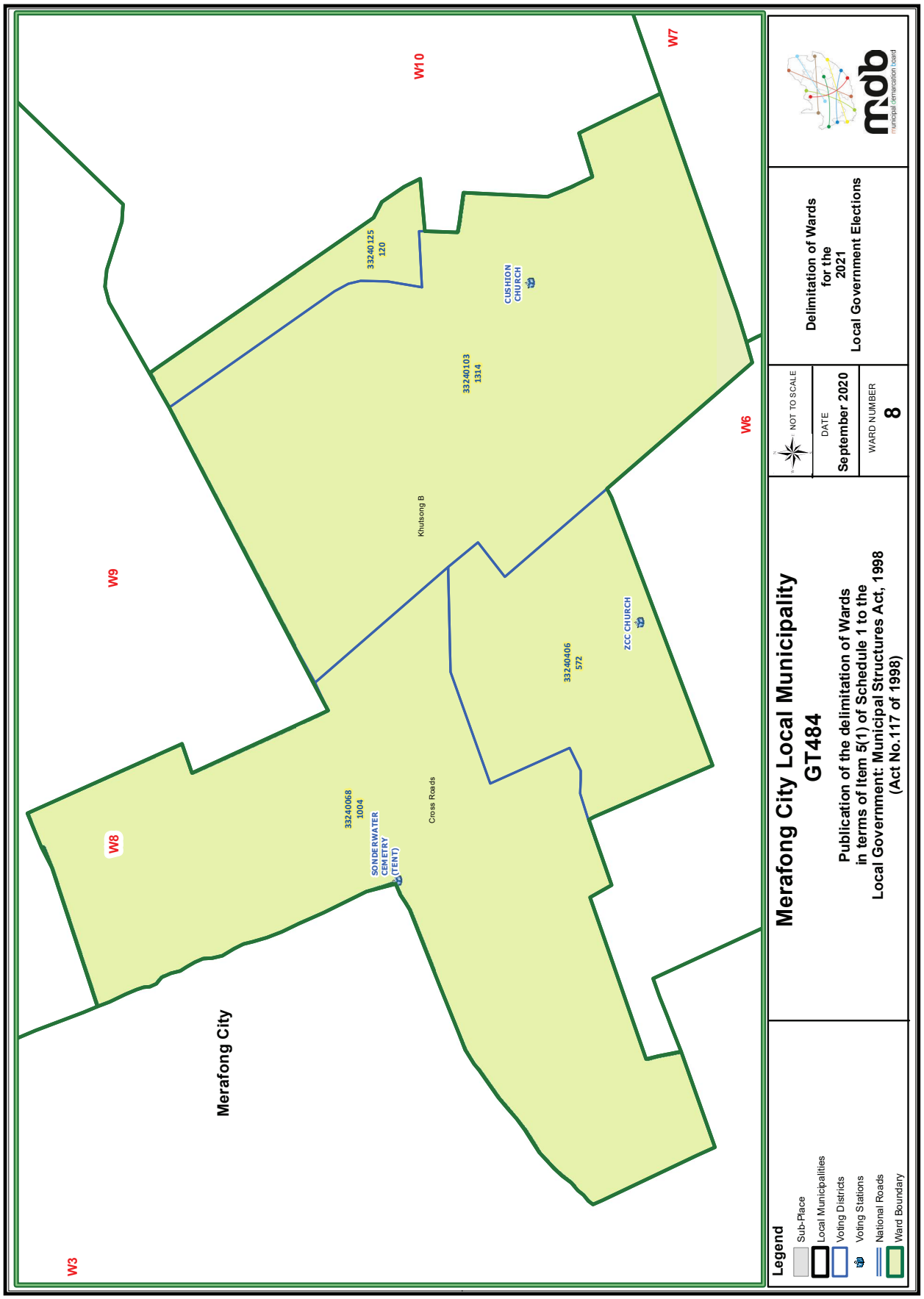
W3
W8
W9
W10
W7
W6
Merafong City
Khutsong B
Cross Roads
33240125
120
CUSHION
CHURCH
33240103
1314
33240406
572
ZCC CHURCH
33240068
1004
SONDERWATER
CEMETRY
(TENT)
Legend
Sub-Place
Local Municipalities
Voting Districts
Voting Stations
National Roads
Ward Boundary
Merafong City Local Municipality
GT484
Publication of the delimitation of Wards
in terms of Item 5(1) of Schedule 1 to the
Local Government: Municipal Structures Act, 1998
(Act No.117 of 1998)
NOT TO SCALE
DATE
September 2020
WARD NUMBER
8
Delimitation of Wards
for the
2021
Local Government Elections
municipal demarcation board

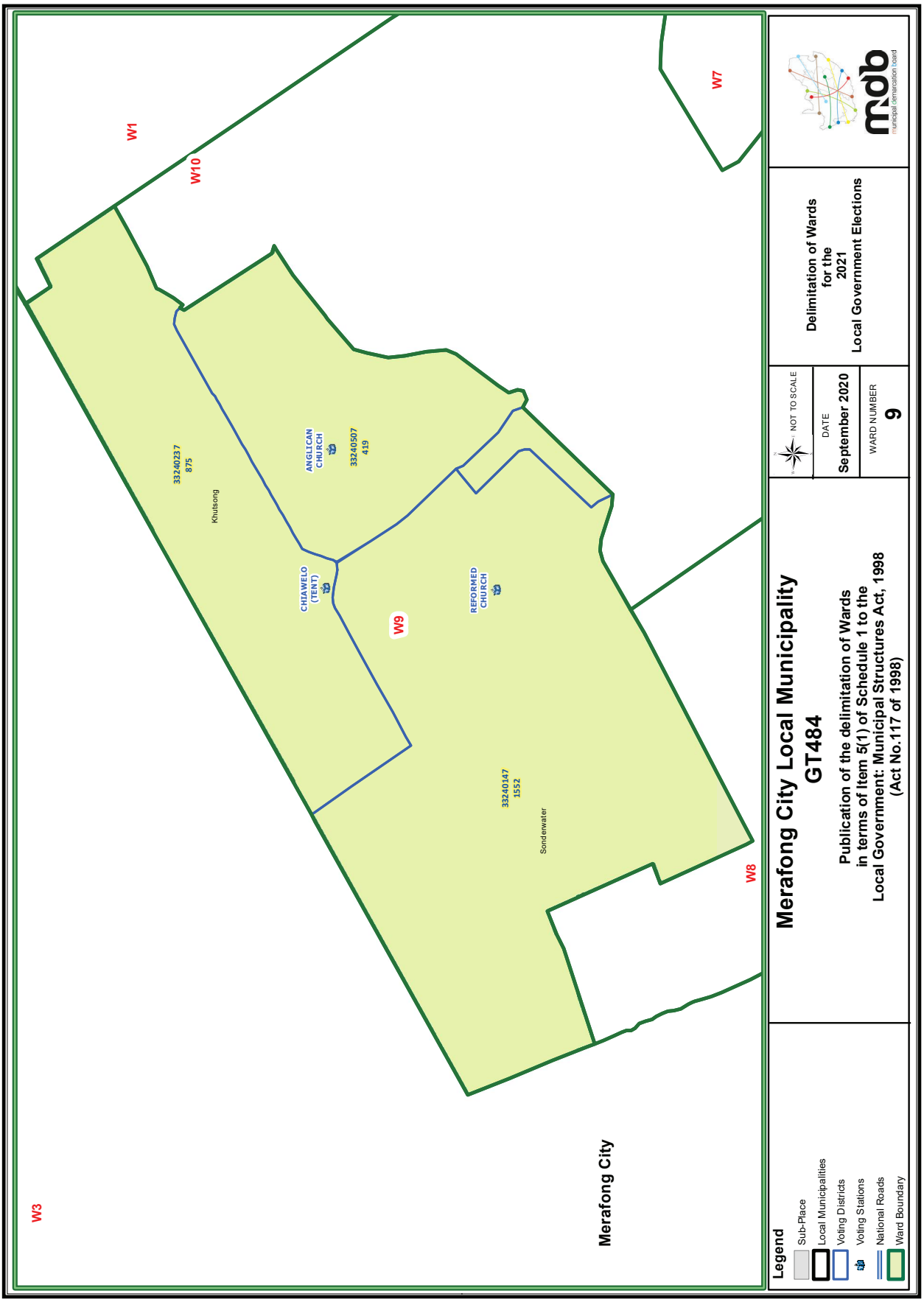
W1
W10
W7
W3
W9
W8
Merafong City
Khutsong
Sonderwater
33240237
875
33240507
419
33240147
1552
ANGLICAN CHURCH
CHIAWELO (TENT)
REFORMED CHURCH
Legend
Sub-Place
Local Municipalities
Voting Districts
Voting Stations
National Roads
Ward Boundary
Merafong City Local Municipality
GT484
Publication of the delimitation of Wards
in terms of Item 5(1) of Schedule 1 to the
Local Government: Municipal Structures Act, 1998
(Act No.117 of 1998)
NOT TO SCALE
DATE
September 2020
WARD NUMBER
9
Delimitation of Wards
for the
2021
Local Government Elections
mdb
municipal demarcation board

GAUTENG PROVINCE

GENERAL NOTICE

MUNICIPAL DEMARCATION BOARD : DELIMITATION OF MUNICIPAL WARDS IN TERMS OF THE LOCAL GOVERNMENT : MUNICIPAL STRUCTURES ACT, 1998.

Rand West City Local Municipality

GT485

In terms of Item 5 (1) of Schedule 1 to the Local Government: Municipal Structures Act, 1998 (Act No. 117 of 1998) (the Act) the Municipal Demarcation Board hereby publishes its delimitation of wards for the above-mentioned municipality. Particulars of the delimitation are listed in the Schedule.

In terms of Item 5 (2) of Schedule 1 to the Act, any person aggrieved by the delimitation may, within 14 days of publication of this notice, submit objections in writing to:

The Municipal Demarcation Board
Private Bag X123
Centurion
0046

Fax: 086 5248643
Email: registry@demarcation.org.za

The attached form MDB 5 must please be used to object. The form is also available on www.demarcation.org.za.

MR T. M MANYONI
CHAIRPERSON: MUNICIPAL DEMARCATION BOARD

In terms of section 18(3) of the Local Government: Municipal Structures Act, 1998 (Act 117 of 1998), the MEC responsible for local government has determined that the municipal council consists of **69** councillors.

After having consulted the Independent Electoral Commission, The Municipal Demarcation Board has delimited the municipality into **35** wards in terms of Schedule 1 of the Act.

The number of registered voters in each ward does not vary by more than fifteen percent from the norm. The norm was determined by dividing the total number of voters on the municipal segment of the national common voters roll, namely **137475** voters on 5 March 2019, by the number of wards in the municipality.

The schedule for each ward and a map of each ward is attached. In case of a discrepancy between the map and this schedule, the map will prevail. In case of a discrepancy between the map and this schedule, the map will prevail.

The ward numbers, the voting districts and voting stations in each ward, and the number of voters are as follows:

SCHEDULE

Ward 1 comprises of a total of 3872 **registered voters.**

MIN VOTERS 3338 **NORM** 3927 **MAX VOTERS** 4516

VOTING DISTRICT No.	VOTING STATION NAME	NUMBER OF VOTERS	SPLIT VD
33290052	THUTOBOKAMOSO PRIMARY SCHOOL	554	
33290030	ITHUTENG SECONDARY SCHOOL	3318	

Ward 2 comprises of a total of 4516 **registered voters.**

MIN VOTERS 3338 **NORM** 3927 **MAX VOTERS** 4516

VOTING DISTRICT No.	VOTING STATION NAME	NUMBER OF VOTERS	SPLIT VD
33260228	AVANTE LAERSKOOL	2954	Y
33260408	METHODIST CHURCH OF SOUTHERN AFRICA	1562	

Ward 3 comprises of a total of 4495 **registered voters.**

MIN VOTERS 3338 **NORM** 3927 **MAX VOTERS** 4516

VOTING DISTRICT No.	VOTING STATION NAME	NUMBER OF VOTERS	SPLIT VD
33260431	JABULANI PRE SCHOOL	258	
33260228	AVANTE LAERSKOOL	850	Y
33260116	SETHOLELA PRIMARY SCHOOL	2067	
33260284	RANDPOORT RENAISSANCE HALL	1320	Y

Ward 4 comprises of a total of 4186 **registered voters.**

MIN VOTERS 3338 **NORM** 3927 **MAX VOTERS** 4516

VOTING DISTRICT No.	VOTING STATION NAME	NUMBER OF VOTERS	SPLIT VD
33260127	RANDGATE RECREATION HALL	3986	
33260284	RANDPOORT RENAISSANCE HALL	200	Y

Ward 5 comprises of a total of 3752 **registered voters.**

MIN VOTERS 3338 **NORM** 3927 **MAX VOTERS** 4516

VOTING DISTRICT No.	VOTING STATION NAME	NUMBER OF VOTERS	SPLIT VD
33260307	BANTSHO OFFICE PARK	1089	
33260172	OLD TOWN HALL	2663	

Ward 6 comprises of a total of 4197 **registered voters.**

MIN VOTERS 3338 **NORM** 3927 **MAX VOTERS** 4516

VOTING DISTRICT No.	VOTING STATION NAME	NUMBER OF VOTERS	SPLIT VD
33260149	SHOW HALL	2255	
33260161	RANDFONTEIN LAERSKOOL	1942	

Ward 7 comprises of a total of 4448 **registered voters.**

MIN VOTERS 3338 **NORM** 3927 **MAX VOTERS** 4516

VOTING DISTRICT No.	VOTING STATION NAME	NUMBER OF VOTERS	SPLIT VD
33260330	WESTCOL RANDFONTEIN HALL	2335	
33260363	RIEBEECK RAND HOERSKOOL	2113	

Ward 8 comprises of a total of 4074 **registered voters.**

MIN VOTERS 3338 **NORM** 3927 **MAX VOTERS** 4516

VOTING DISTRICT No.	VOTING STATION NAME	NUMBER OF VOTERS	SPLIT VD
33260329	RANDFONTEIN HIGH SCHOOL	15	Y
33260442	AZAADVILLE GARDEN E&R SHOW HOUSE	196	
33260183	TOEKOMSRUS COMMUNITY HALL	1958	
33260352	HOMELAKE WESTCOL COLLEGE	960	
33260239	F.J.L WELLS PRIMARY SCHOOL	945	

Ward 9 comprises of a total of 4513 **registered voters.**

MIN VOTERS 3338 **NORM** 3927 **MAX VOTERS** 4516

VOTING DISTRICT No.	VOTING STATION NAME	NUMBER OF VOTERS	SPLIT VD
33260138	RANDFONTEIN PRIMARY SCHOOL	2201	
33260329	RANDFONTEIN HIGH SCHOOL	1458	Y
33290074	MABLOMONG INTERMEDIATE SCHOOL	854	

Ward 10 comprises of a total of 3362 **registered voters.**

MIN VOTERS 3338 **NORM** 3927 **MAX VOTERS** 4516

VOTING DISTRICT No.	VOTING STATION NAME	NUMBER OF VOTERS	SPLIT VD
33260206	HARTZSTRAAT PRIMERE SKOOL	3362	

Ward 11 comprises of a total of 4354 **registered voters.**

MIN VOTERS 3338 **NORM** 3927 **MAX VOTERS** 4516

VOTING DISTRICT No.	VOTING STATION NAME	NUMBER OF VOTERS	SPLIT VD
33260015	MOHLAKANO PRIMARY SCHOOL	2241	
33260341	MOHLAKENG EXT 11 (TENT)	2113	

Ward 12 comprises of a total of 3834 **registered voters.**

MIN VOTERS 3338 **NORM** 3927 **MAX VOTERS** 4516

VOTING DISTRICT No.	VOTING STATION NAME	NUMBER OF VOTERS	SPLIT VD
33260251	TENT (ZENZELE ZCC)	1651	
33260262	TENT (ZENZELE 2)	1482	
33260273	EBENEZER BIBLE CHURCH	549	

33260318	TENT (MOHLAKENG EXT 4 KHOSA STREET)	152	Y

Ward 13 comprises of a total of 3543 **registered voters.**

MIN VOTERS 3338 **NORM** 3927 **MAX VOTERS** 4516

VOTING DISTRICT No.	VOTING STATION NAME	NUMBER OF VOTERS	SPLIT VD
33260374	ACTS OF SPIRIT BIBLE CHURCH	376	
33260419	CRN SEME & MALEKE (TENT)	927	
33260295	MOHLAKENG ARTS AND CULTURE	2240	Y

Ward 14 comprises of a total of 3468 **registered voters.**

MIN VOTERS 3338 **NORM** 3927 **MAX VOTERS** 4516

VOTING DISTRICT No.	VOTING STATION NAME	NUMBER OF VOTERS	SPLIT VD
33290063	MOHLAKENG EXT 7 (TENT)	3468	

Ward 15 comprises of a total of 4516 **registered voters.**

MIN VOTERS 3338 **NORM** 3927 **MAX VOTERS** 4516

VOTING DISTRICT No.	VOTING STATION NAME	NUMBER OF VOTERS	SPLIT VD
33260240	THUTO-LEHAKWE SECONDARY SCHOOL	1290	
33260318	TENT (MOHLAKENG EXT 4 KHOSA STREET)	1882	Y
33260385	JEHOVAH RAFAH MINISTRIES	1344	

Ward 16 comprises of a total of 3409 **registered voters.**

MIN VOTERS 3338 **NORM** 3927 **MAX VOTERS** 4516

VOTING DISTRICT No.	VOTING STATION NAME	NUMBER OF VOTERS	SPLIT VD
33260048	PHANDULWAZI PRIMARY SCHOOL	187	Y
33260396	MANDELA PARK (TENT)	1503	
33260059	SEDIMOSANG PRIMARY SCHOOL	1719	

Ward 17 comprises of a total of 4379 **registered voters.**

MIN VOTERS 3338 **NORM** 3927 **MAX VOTERS** 4516

VOTING DISTRICT No.	VOTING STATION NAME	NUMBER OF VOTERS	SPLIT VD
33270050	WESTERN AREAS PRIMARY MINE SCHOOL	641	
33270184	ZUURBEKOM INTERMEDIATE SCHOOL	2662	
33270308	PHILANI COMM DEVELOPMENT CENTRE	1076	
33270285	MODDERFONTEIN PRIMARY SCHOOL	0	Y

Ward 18 comprises of a total of 3437 **registered voters.**

MIN VOTERS 3338 **NORM** 3927 **MAX VOTERS** 4516

VOTING DISTRICT No.	VOTING STATION NAME	NUMBER OF VOTERS	SPLIT VD
33260037	MATLAPANENG PUBLIC SCHOOL	2037	Y

33260048	PHANDULWAZI PRIMARY SCHOOL	1400	Y

Ward 19 comprises of a total of 3436 **registered voters.**

MIN VOTERS 3338 **NORM** 3927 **MAX VOTERS** 4516

VOTING DISTRICT No.	VOTING STATION NAME	NUMBER OF VOTERS	SPLIT VD
33260026	MALERATO PUBLIC SCHOOL	1834	
33290085	LUKHANYO HIGH SCHOOL.	1302	
33260295	MOHLAKENG ARTS AND CULTURE	300	Y

Ward 20 comprises of a total of 3868 **registered voters.**

MIN VOTERS 3338 **NORM** 3927 **MAX VOTERS** 4516

VOTING DISTRICT No.	VOTING STATION NAME	NUMBER OF VOTERS	SPLIT VD
33260217	TOEKOMSRUS PRIMARY SCHOOL	2084	
33260194	PENTECOSTAL CHURCH	1784	

Ward 21 comprises of a total of 4299 **registered voters.**

MIN VOTERS 3338 **NORM** 3927 **MAX VOTERS** 4516

VOTING DISTRICT No.	VOTING STATION NAME	NUMBER OF VOTERS	SPLIT VD
33260105	TSWELELO PUBLIC SCHOOL	1087	Y
33260060	METHODIST CHURCH OF SOUTH AFRICA	1822	
33260071	RAMOSA HALL	1390	

Ward 22 comprises of a total of 3360 **registered voters.**

MIN VOTERS 3338 **NORM** 3927 **MAX VOTERS** 4516

VOTING DISTRICT No.	VOTING STATION NAME	NUMBER OF VOTERS	SPLIT VD
33260420	APOSTOLIC FAITH MISSION	547	
33260105	TSWELELO PUBLIC SCHOOL	0	Y
33260093	ELIZABETH SOKHELA CRECHE	2613	
33260037	MATLAPANENG PUBLIC SCHOOL	200	Y

Ward 23 comprises of a total of 4301 **registered voters.**

MIN VOTERS 3338 **NORM** 3927 **MAX VOTERS** 4516

VOTING DISTRICT No.	VOTING STATION NAME	NUMBER OF VOTERS	SPLIT VD
33270241	WELFARE ROOM (NO 1 HOSTEL)	1903	
33270375	ETHEMBENI VILLAGE (TENT)	0	Y
33270386	TENT AT MOUNTAIN VIEW ESTATE	65	
33270049	KLOOF COUNTRY CLUB	2333	Y

Ward 24 comprises of a total of 4464 **registered voters.**

MIN VOTERS 3338 **NORM** 3927 **MAX VOTERS** 4516

VOTING DISTRICT No.	VOTING STATION NAME	NUMBER OF VOTERS	SPLIT VD
33270038	ITUMELENG LSEN SCHOOL	1617	
33270128	CHRISTIAN COMMUNITY CHURCH	2247	
33270027	WESTONARIA PRIMARY SCHOOL	600	Y

Ward 25 comprises of a total of 3937 **registered voters.**

MIN VOTERS 3338 **NORM** 3927 **MAX VOTERS** 4516

VOTING DISTRICT No.	VOTING STATION NAME	NUMBER OF VOTERS	SPLIT VD
33270218	LEEUDOORN MINE HOSTEL COMPLEX	0	Y
33290041	VLEIKOP RDP ROADHOUSE	954	
33270016	LAERSKOOL VENTERSPOST	978	
33270229	LIBANON HALL	2005	

Ward 26 comprises of a total of 4195 **registered voters.**

MIN VOTERS 3338 **NORM** 3927 **MAX VOTERS** 4516

VOTING DISTRICT No.	VOTING STATION NAME	NUMBER OF VOTERS	SPLIT VD
33270364	MUNICIPAL BANQUET HALL	2412	
33270027	WESTONARIA PRIMARY SCHOOL	1783	Y

Ward 27 comprises of a total of 4288 **registered voters.**

MIN VOTERS 3338 **NORM** 3927 **MAX VOTERS** 4516

VOTING DISTRICT No.	VOTING STATION NAME	NUMBER OF VOTERS	SPLIT VD
33270252	SIMUNYE MULTIPURPOSE DEVELOPMENT CENTRE	3434	
33270319	TENT AT SIMUNYE LIBRARY	854	

Ward 28 comprises of a total of 4332 **registered voters.**

MIN VOTERS 3338 **NORM** 3927 **MAX VOTERS** 4516

VOTING DISTRICT No.	VOTING STATION NAME	NUMBER OF VOTERS	SPLIT VD
33270263	SIMUNYE 2&2 SOCCERFIELd (TENT)	1662	
33270320	KAMOGELO PRIMARY SCHOOL	1894	
33270331	SIMUNYE RAILWAY LINE (TENT)	776	Y

Ward 29 comprises of a total of 3340 **registered voters.**

MIN VOTERS 3338 **NORM** 3927 **MAX VOTERS** 4516

VOTING DISTRICT No.	VOTING STATION NAME	NUMBER OF VOTERS	SPLIT VD
33270342	SPOOK TOWN (TENT)	600	Y
33270173	THAMBO SOCCER FIELD (TENT)	15	Y
33270139	VEZINYAWO INFORMAL SETTLEMENT (TENT)	1096	
33270162	HOLOMISA NEXT TO SEWERAGE (TENT)	1629	

Ward 30 comprises of a total of 4362 **registered voters.**

MIN VOTERS 3338 **NORM** 3927 **MAX VOTERS** 4516

VOTING DISTRICT No.	VOTING STATION NAME	NUMBER OF VOTERS	SPLIT VD
33270296	THUSANANG VILLAGE CENTRE	901	
33270375	ETHEMBENI VILLAGE (TENT)	97	Y
33270195	MIM HALL (OLD ENDULENI KITCHEN)	1151	
33270353	TENT AT KALABASFONTEIN	75	
33270285	MODDERFONTEIN PRIMARY SCHOOL	911	Y
33270218	LEEUDOORN MINE HOSTEL COMPLEX	727	Y
33270049	KLOOF COUNTRY CLUB	500	Y

Ward 31 comprises of a total of 3362 **registered voters.**

MIN VOTERS 3338 **NORM** 3927 **MAX VOTERS** 4516

VOTING DISTRICT No.	VOTING STATION NAME	NUMBER OF VOTERS	SPLIT VD
33270342	SPOOK TOWN (TENT)	494	Y
33270106	IPELENG PRIMARY SCHOOL	1000	Y
33270140	TENT AT BEKKERSDAL DEVELOPMENT HUB	1868	Y

Ward 32 comprises of a total of 3385 **registered voters.**

MIN VOTERS 3338 **NORM** 3927 **MAX VOTERS** 4516

VOTING DISTRICT No.	VOTING STATION NAME	NUMBER OF VOTERS	SPLIT VD
33270094	MAPUTLE PRIMARY SCHOOL	575	Y
33270083	KGOTHALANG HIGH SCHOOL	2710	
33270173	THAMBO SOCCER FIELD (TENT)	100	Y

Ward 33 comprises of a total of 3486 **registered voters.**

MIN VOTERS 3338 **NORM** 3927 **MAX VOTERS** 4516

VOTING DISTRICT No.	VOTING STATION NAME	NUMBER OF VOTERS	SPLIT VD
33270061	UNITING REFORMED CHURCH	2037	
33270072	BOITUMELO EDU-CARE CENTRE	1449	

Ward 34 comprises of a total of 3348 **registered voters.**

MIN VOTERS 3338 **NORM** 3927 **MAX VOTERS** 4516

VOTING DISTRICT No.	VOTING STATION NAME	NUMBER OF VOTERS	SPLIT VD
33270151	THAMBO BASE SECTION (TENT)	1565	
33270274	TENT WINNIE SECTION (TENT)	1183	
33270140	TENT AT BEKKERSDAL DEVELOPMENT HUB	600	Y

Ward 35 comprises of a total of 3357 **registered voters.**

MIN VOTERS 3338 **NORM** 3927 **MAX VOTERS** 4516

VOTING DISTRICT No.	VOTING STATION NAME	NUMBER OF VOTERS	SPLIT VD
33270173	THAMBO SOCCER FIELD (TENT)	1182	Y
33270094	MAPUTLE PRIMARY SCHOOL	1100	Y
33270331	SIMUNYE RAILWAY LINE (TENT)	450	Y
33270106	IPELENG PRIMARY SCHOOL	625	Y

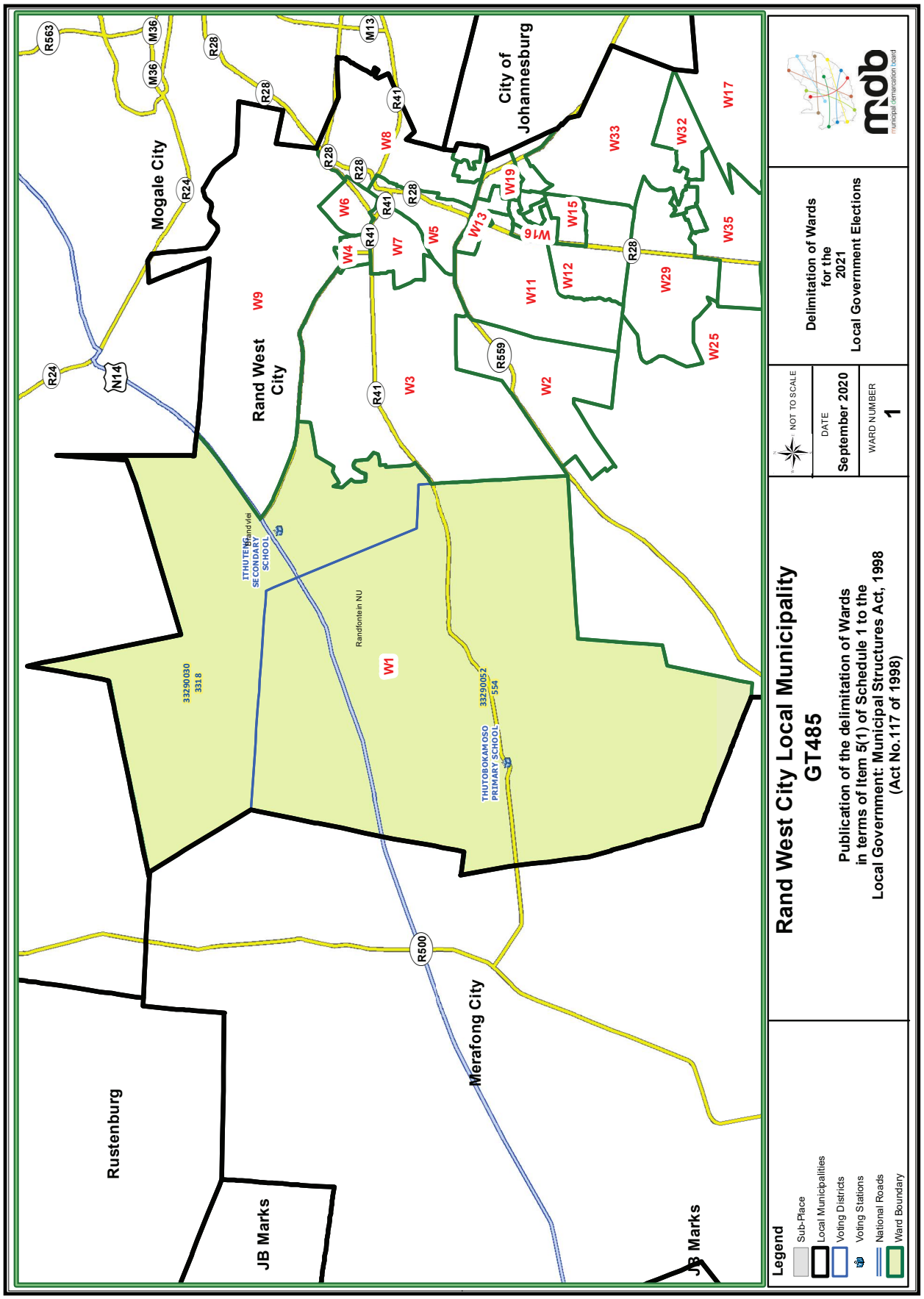
Rand West City Local Municipality
GT485
Publication of the delimitation of Wards in terms of Item 5(1) of Schedule 1 to the Local Government: Municipal Structures Act, 1998 (Act No.117 of 1998)
NOT TO SCALE
DATE
September 2020
WARD NUMBER
1
Delimitation of Wards for the 2021 Local Government Elections
mdb
municipal demarcation board
Legend
Sub-Place
Local Municipalities
Voting Districts
Voting Stations
National Roads
Ward Boundary
Mogale City
Rand West City
City of Johannesburg
Merafong City
Rustenburg
JB Marks
JB Marks
Randfontein NU
ITHUTENG SECONDARY SCHOOL
THUTOBOKAMOSO PRIMARY SCHOOL
33290030 3318
33290052 554
W1
W2
W3
W4
W5
W6
W7
W8
W9
W11
W12
W13
W15
W16
W17
W19
W25
W29
W32
W33
W35
R563
M36
R28
M13
R41
R24
N14
R559
R500

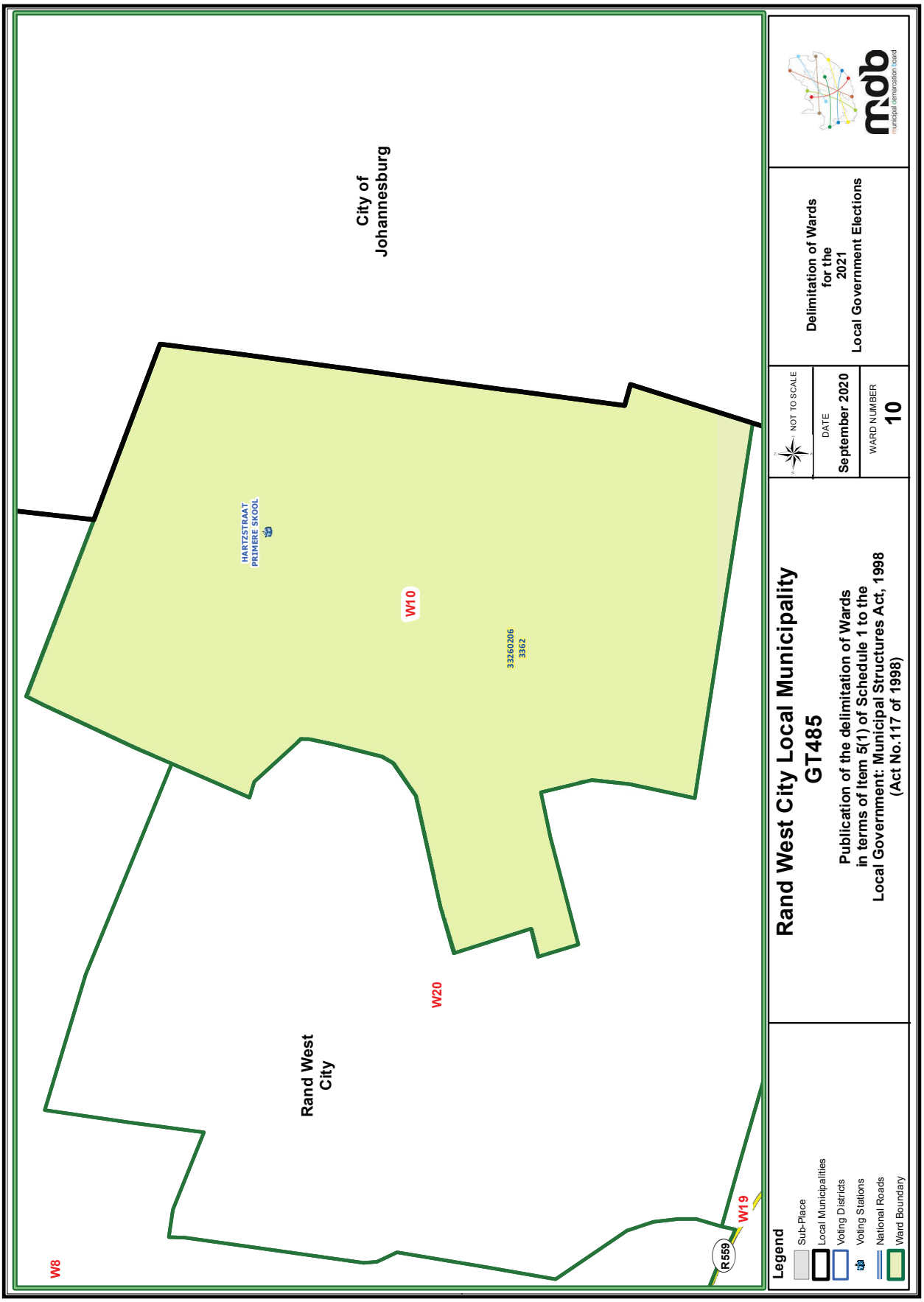
City of Johannesburg
Rand West City
W8
W10
W19
W20
R559
HARTZSTRAAT PRIMERE SKOOL
33260206 3362
Rand West City Local Municipality
GT485
Publication of the delimitation of Wards in terms of Item 5(1) of Schedule 1 to the Local Government: Municipal Structures Act, 1998 (Act No.117 of 1998)
NOT TO SCALE
DATE
September 2020
WARD NUMBER
10
Delimitation of Wards for the 2021 Local Government Elections
mdb
municipal demarcation board
Legend
Sub-Place
Local Municipalities
Voting Districts
Voting Stations
National Roads
Ward Boundary

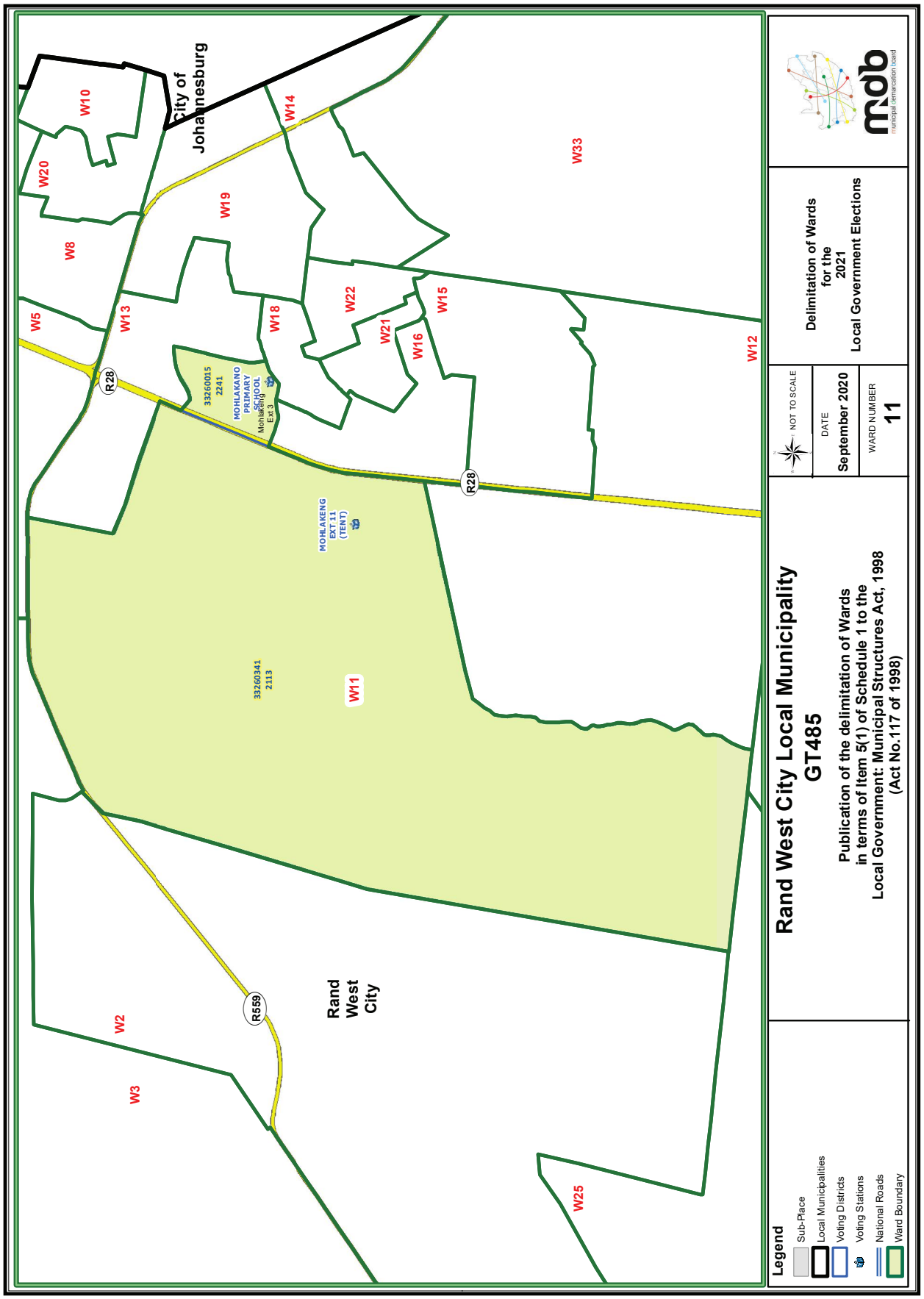
City of Johannesburg
W10
W20
W8
W5
W13
W19
W14
W33
W18
W22
W21
W15
W16
W12
R28
MOHLAKANO PRIMARY SCHOOL
33260015 2241
Mohlakeng Ext 3
MOHLAKENG EXT 11 (TENT)
33260341 2113
W11
R559
Rand West City
W2
W3
W25
Legend
Sub-Place
Local Municipalities
Voting Districts
Voting Stations
National Roads
Ward Boundary
Rand West City Local Municipality
GT485
Publication of the delimitation of Wards in terms of Item 5(1) of Schedule 1 to the Local Government: Municipal Structures Act, 1998 (Act No.117 of 1998)
NOT TO SCALE
DATE
September 2020
WARD NUMBER
11
Delimitation of Wards for the 2021 Local Government Elections
municipal demarcation board

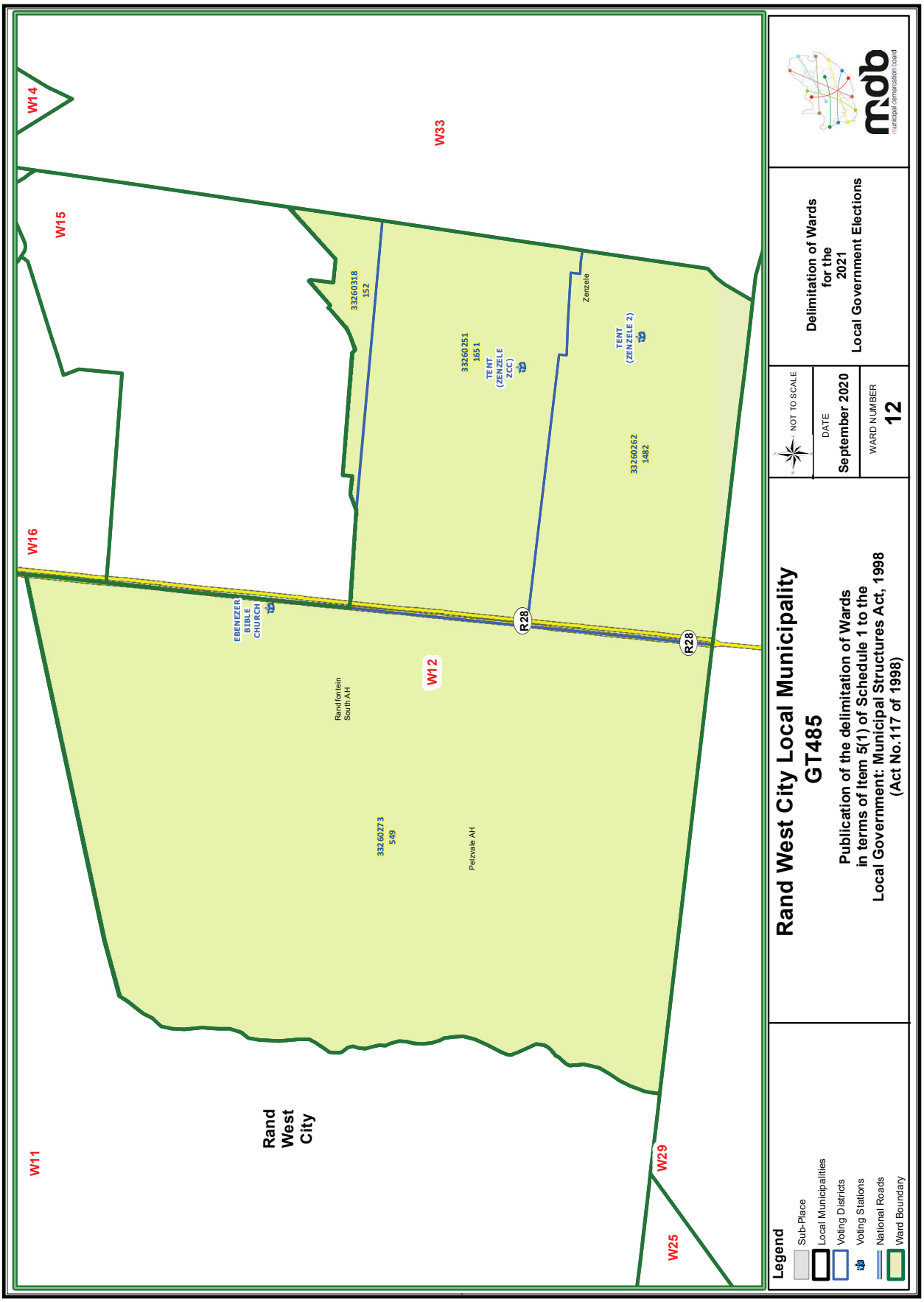
W14
W15
W16
W11
W33
W12
W29
W25
Rand West City
EBENEZER BIBLE CHURCH
R28
R28
Randfontein South AH
Pelzvale AH
33260318 152
33260251 1651
TENT (ZENZELE 2CC)
Zenzele
TENT (ZENZELE 2)
33260262 1482
33260273 549
Rand West City Local Municipality
GT485
Publication of the delimitation of Wards in terms of Item 5(1) of Schedule 1 to the Local Government: Municipal Structures Act, 1998 (Act No.117 of 1998)
NOT TO SCALE
DATE
September 2020
WARD NUMBER
12
Delimitation of Wards for the 2021 Local Government Elections
mdb
municipal demarcation board
Legend
Sub-Place
Local Municipalities
Voting Districts
Voting Stations
National Roads
Ward Boundary

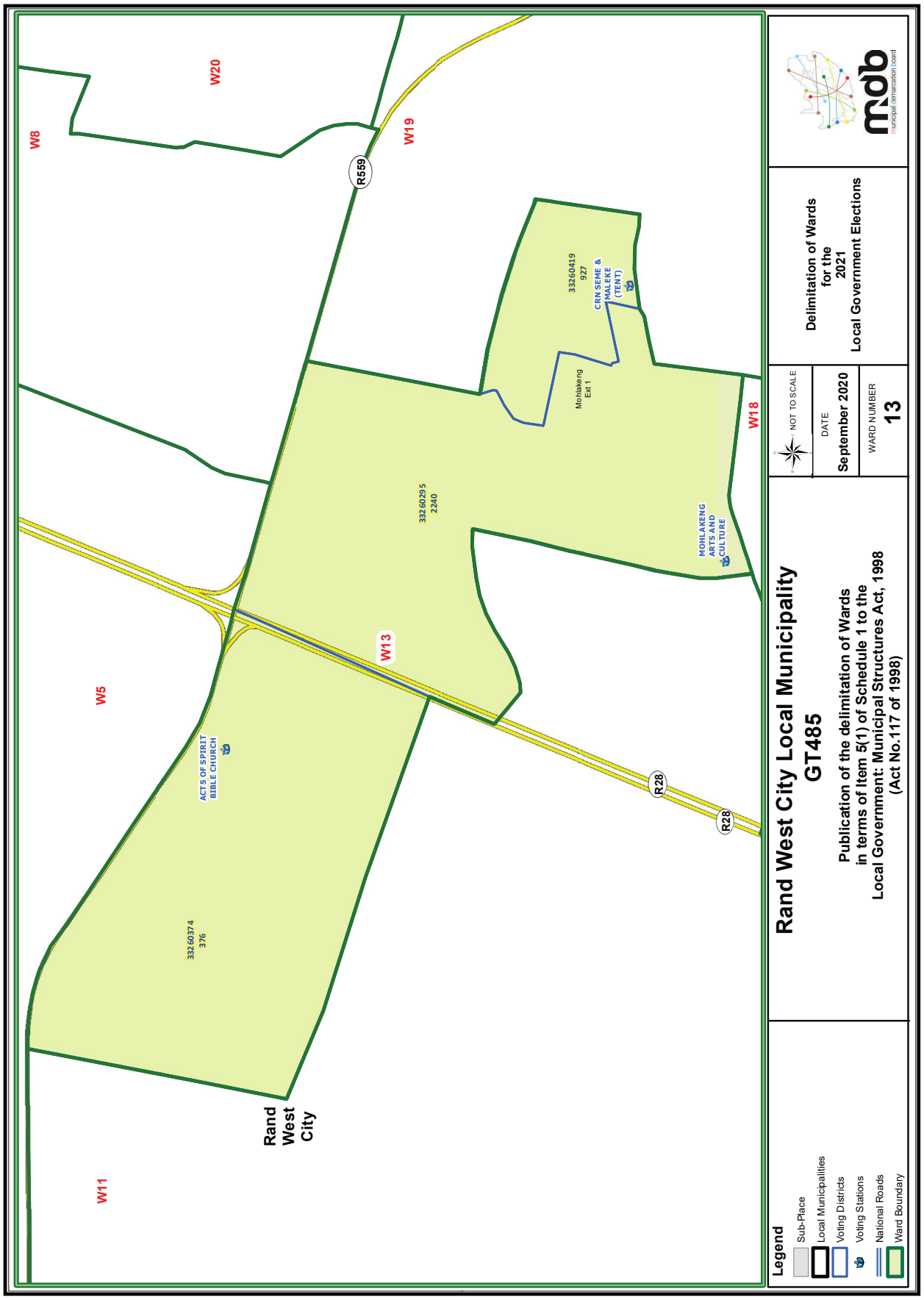
W8
W20
W19
R559
W18
W13
W5
W11
R28
R28
Rand West City
Mohlakeng Ext 1
33260419 927 CRN SEME & MALEKE (TENT)
33260295 2240 MOHLAKENG ARTS AND CULTURE
33260374 376 ACTS OF SPIRIT BIBLE CHURCH
Legend
Sub-Place
Local Municipalities
Voting Districts
Voting Stations
National Roads
Ward Boundary
Rand West City Local Municipality
GT485
Publication of the delimitation of Wards in terms of Item 5(1) of Schedule 1 to the Local Government: Municipal Structures Act, 1998 (Act No.117 of 1998)
NOT TO SCALE
DATE
September 2020
WARD NUMBER
13
Delimitation of Wards for the 2021 Local Government Elections
municipal demarcation board

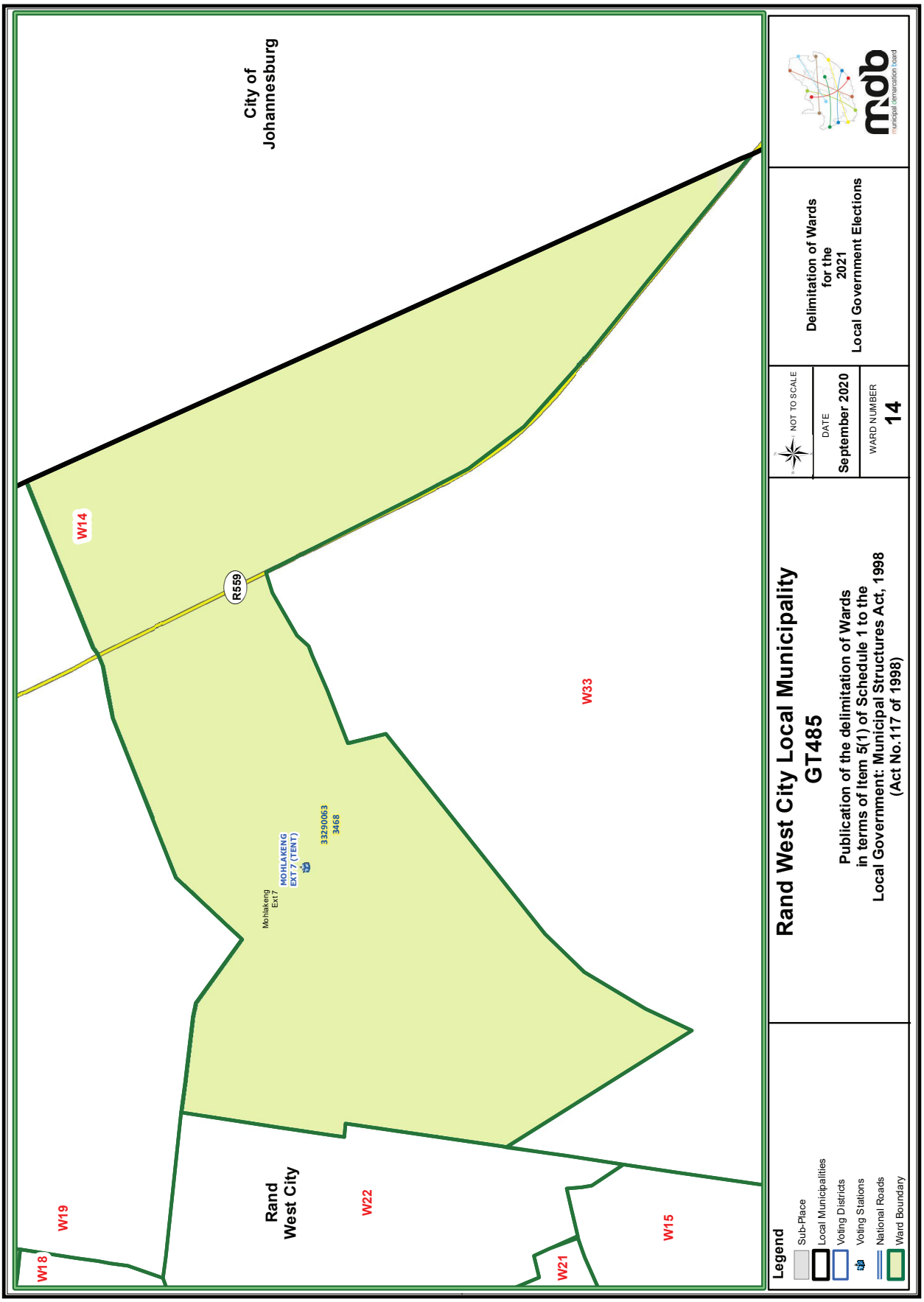
City of Johannesburg
W14
R559
W33
W19
W18
Rand West City
W22
W21
W15
Mohlakeng Ext7
MOHLAKENG EXT 7 (TENT)
33290063
3468
Legend
Sub-Place
Local Municipalities
Voting Districts
Voting Stations
National Roads
Ward Boundary
Rand West City Local Municipality
GT485
Publication of the delimitation of Wards in terms of Item 5(1) of Schedule 1 to the Local Government: Municipal Structures Act, 1998 (Act No.117 of 1998)
NOT TO SCALE
DATE
September 2020
WARD NUMBER
14
Delimitation of Wards for the 2021 Local Government Elections
mdb
municipal demarcation board

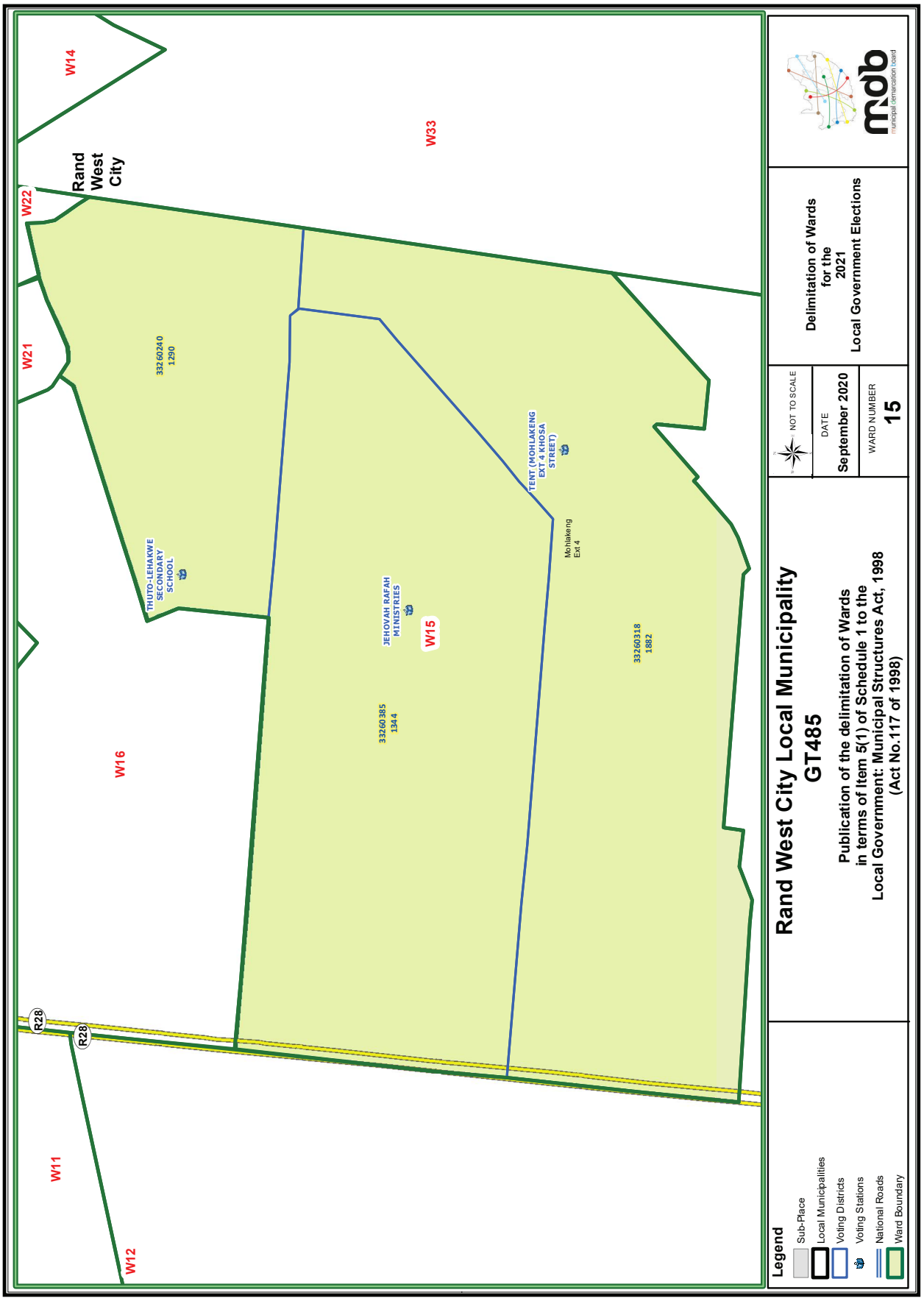
W14
Rand West City
W22
W21
W33
W16
W15
W11
W12
R28
R28
3260240 1290
THUTO-LEHAKWE SECONDARY SCHOOL
JEHOVAH RAFAH MINISTRIES
3260385 1344
TENT (MOHLAKENG EXT 4 KHOSA STREET)
Mohlakeng Ext 4
3260318 1882
Legend
Sub-Place
Local Municipalities
Voting Districts
Voting Stations
National Roads
Ward Boundary
Rand West City Local Municipality
GT485
Publication of the delimitation of Wards in terms of Item 5(1) of Schedule 1 to the Local Government: Municipal Structures Act, 1998 (Act No.117 of 1998)
NOT TO SCALE
DATE
September 2020
WARD NUMBER
15
Delimitation of Wards for the 2021 Local Government Elections
municipal demarcation board

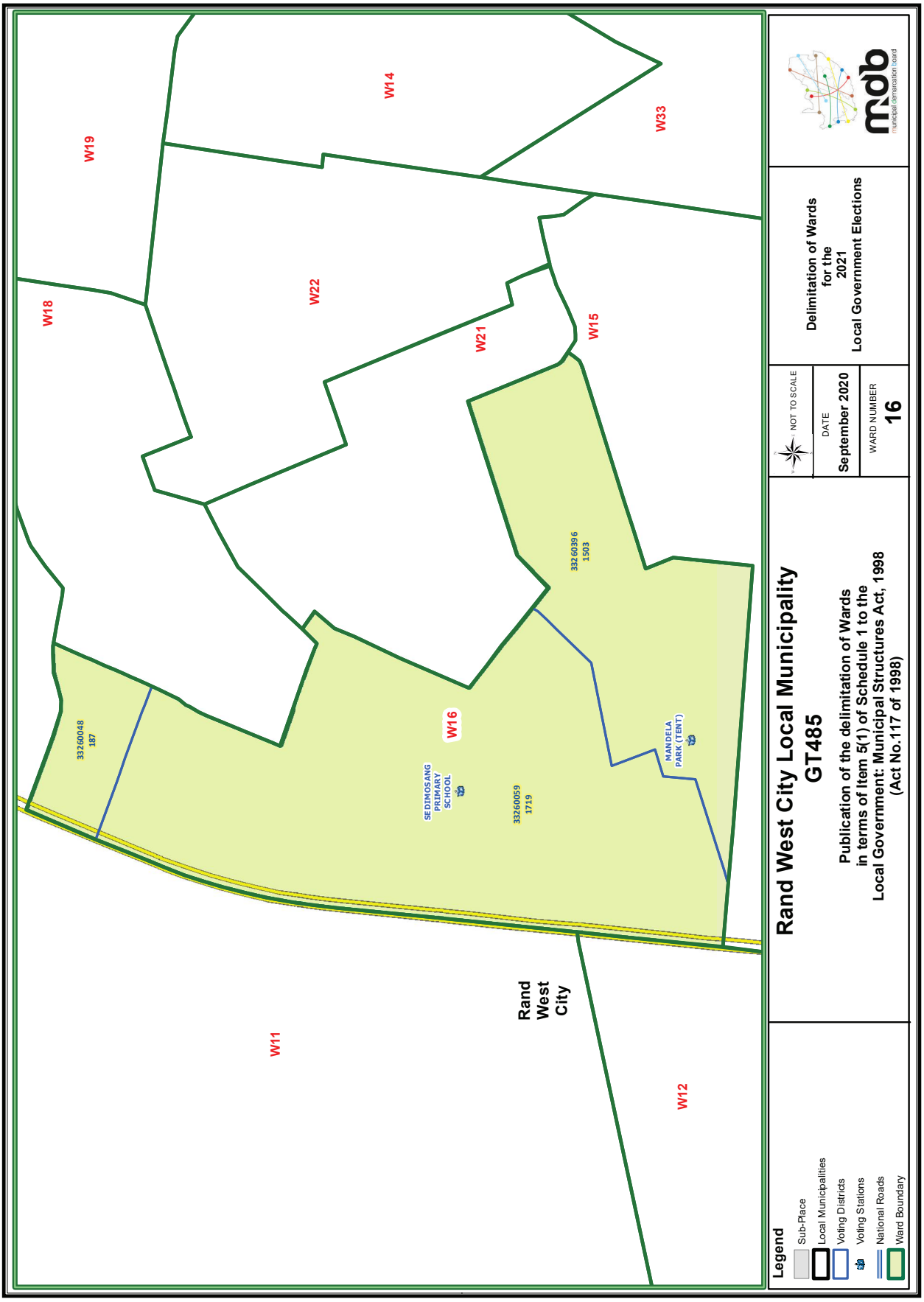
W19
W14
W33
W18
W22
W21
W15
W16
W11
W12
Rand West City
33260048 187
33260396 1503
33260059 1719
SEDIMOSANG PRIMARY SCHOOL
MANDELA PARK (TENT)
Legend
Sub-Place
Local Municipalities
Voting Districts
Voting Stations
National Roads
Ward Boundary
Rand West City Local Municipality
GT485
Publication of the delimitation of Wards in terms of Item 5(1) of Schedule 1 to the Local Government: Municipal Structures Act, 1998 (Act No.117 of 1998)
NOT TO SCALE
DATE
September 2020
WARD NUMBER
16
Delimitation of Wards for the 2021 Local Government Elections
mdb
municipal demarcation board

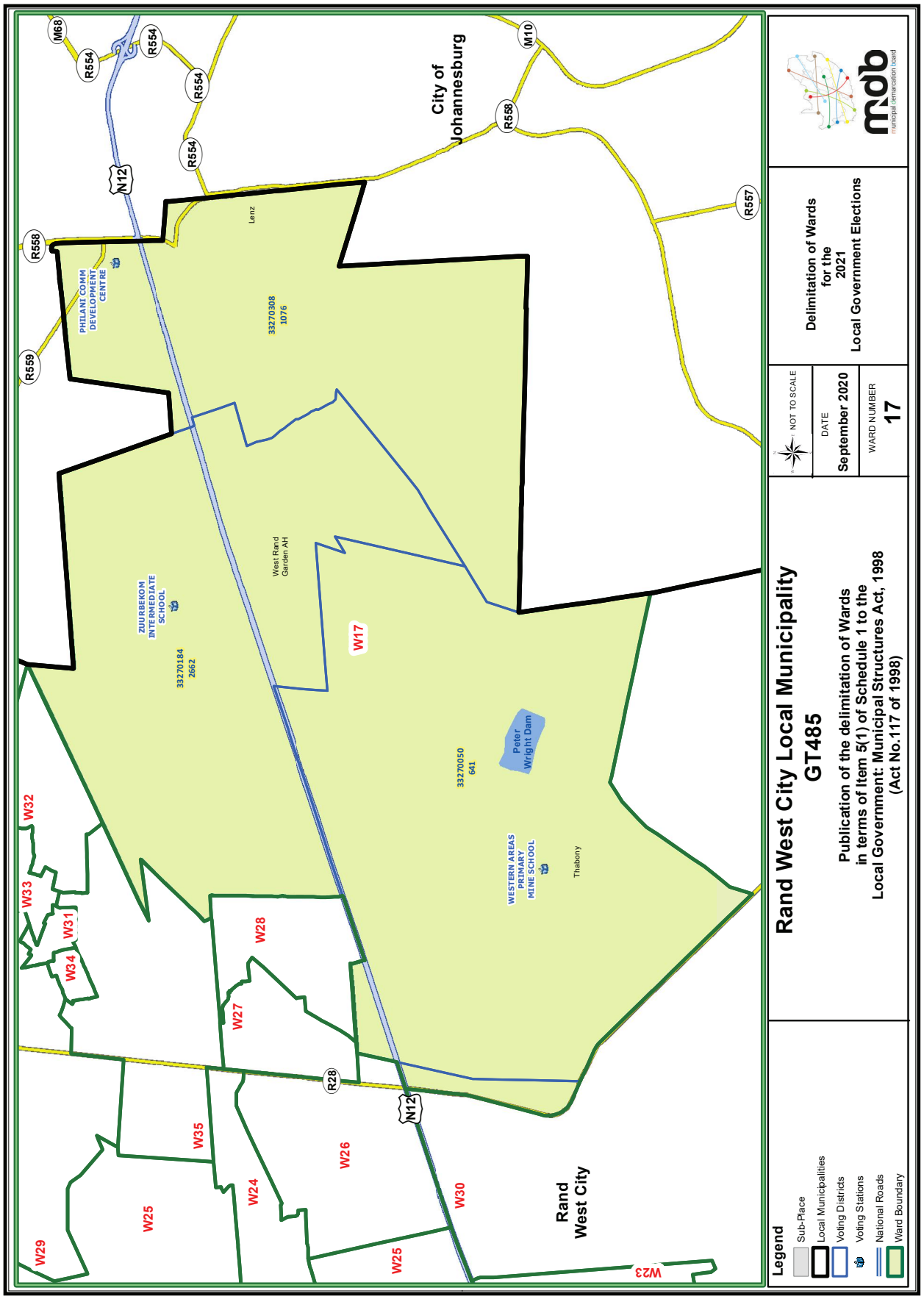
City of Johannesburg
Lenz
West Rand Garden AH
PHILANI COMM DEVELOPMENT CENTRE
ZUURBEKOM INTERMEDIATE SCHOOL
WESTERN AREAS PRIMARY MINE SCHOOL
Thabony
Peter Wright Dam
33270308 1076
33270184 2662
33270050 641
Rand West City
W17
W23
W24
W25
W26
W27
W28
W29
W30
W31
W32
W33
W34
W35
R554
R558
R559
R557
M10
M68
N12
R28
Rand West City Local Municipality
GT485
Publication of the delimitation of Wards in terms of Item 5(1) of Schedule 1 to the Local Government: Municipal Structures Act, 1998 (Act No.117 of 1998)
NOT TO SCALE
DATE
September 2020
WARD NUMBER
17
Delimitation of Wards for the 2021 Local Government Elections
mdb
municipal demarcation board
Legend
Sub-Place
Local Municipalities
Voting Districts
Voting Stations
National Roads
Ward Boundary

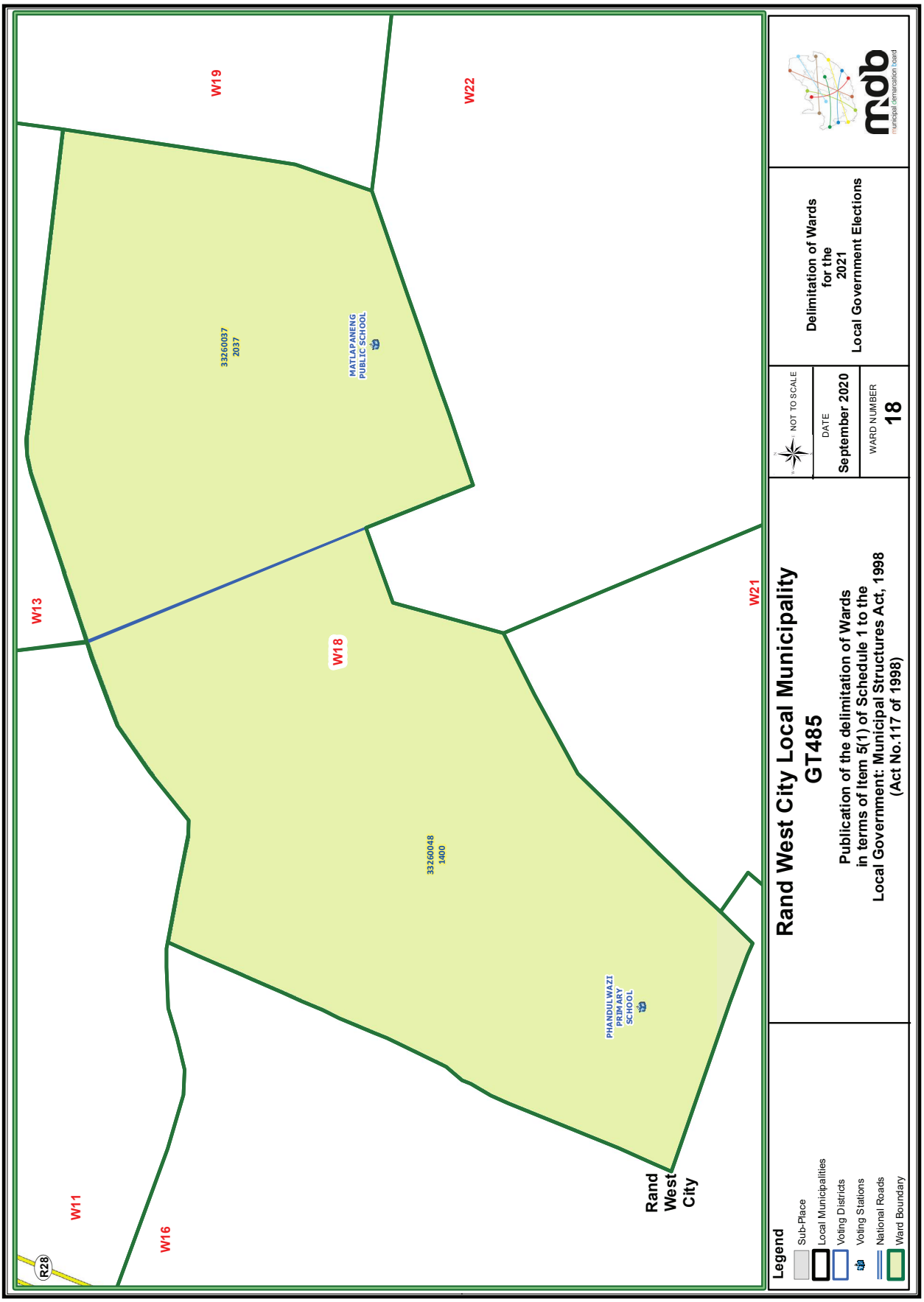
W19
W22
W13
W18
W21
W11
W16
R28
3260037
2037
MATLAPANENG
PUBLIC SCHOOL
3260048
1400
PHANDULWAZI
PRIMARY
SCHOOL
Rand
West
City
Legend
Sub-Place
Local Municipalities
Voting Districts
Voting Stations
National Roads
Ward Boundary
Rand West City Local Municipality
GT485
Publication of the delimitation of Wards
in terms of Item 5(1) of Schedule 1 to the
Local Government: Municipal Structures Act, 1998
(Act No.117 of 1998)
NOT TO SCALE
DATE
September 2020
WARD NUMBER
18
Delimitation of Wards
for the
2021
Local Government Elections
mdb
municipal demarcation board

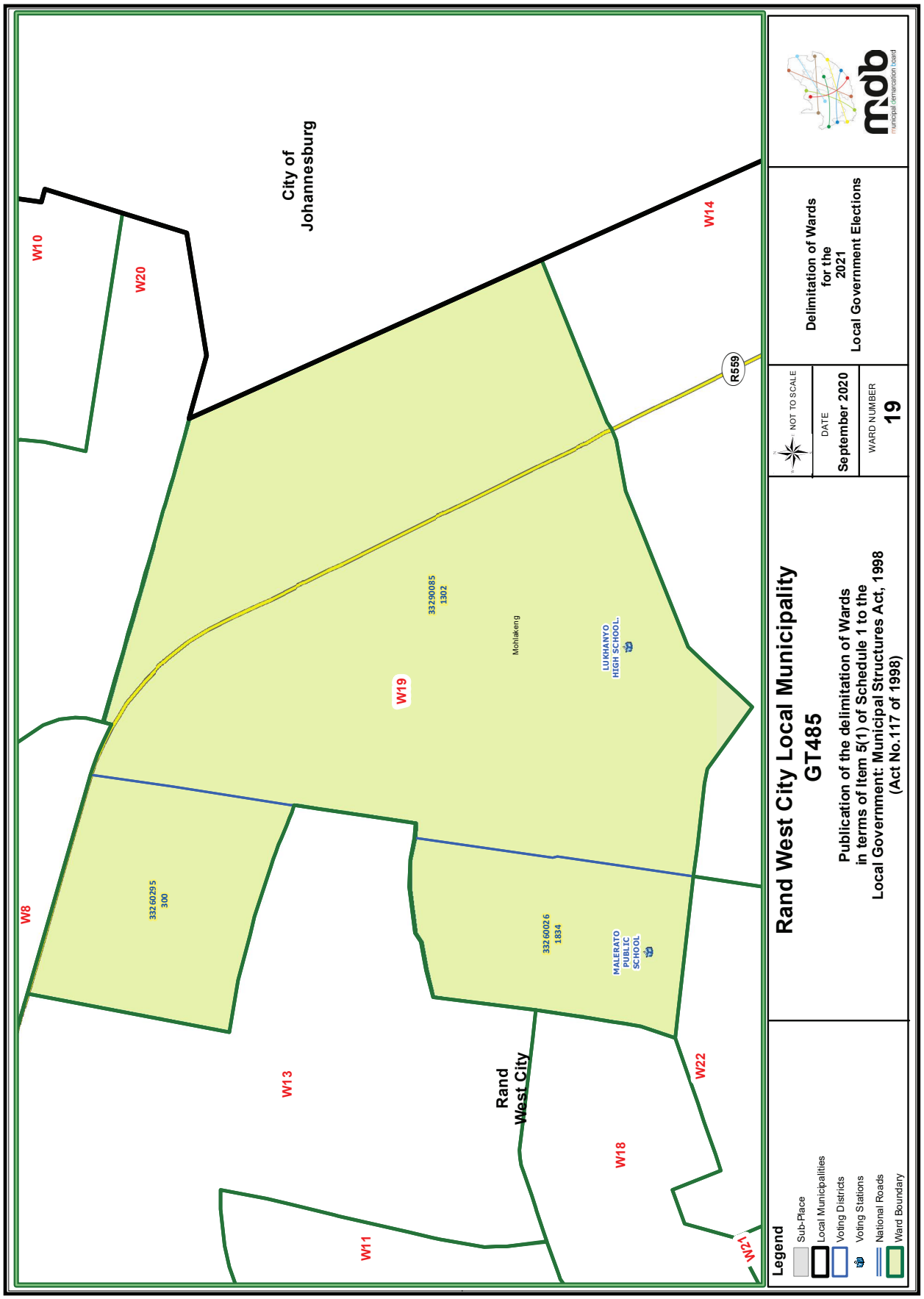
City of Johannesburg
W10
W20
W14
W8
W19
W13
W11
W18
W22
W21
R559
Mohlakeng
LUKHANYO HIGH SCHOOL
MALERATO PUBLIC SCHOOL
33290085 1302
33260295 300
33260026 1834
Rand West City
Legend
Sub-Place
Local Municipalities
Voting Districts
Voting Stations
National Roads
Ward Boundary
Rand West City Local Municipality
GT485
Publication of the delimitation of Wards in terms of Item 5(1) of Schedule 1 to the Local Government: Municipal Structures Act, 1998 (Act No.117 of 1998)
NOT TO SCALE
DATE
September 2020
WARD NUMBER
19
Delimitation of Wards for the 2021 Local Government Elections
municipal demarcation board

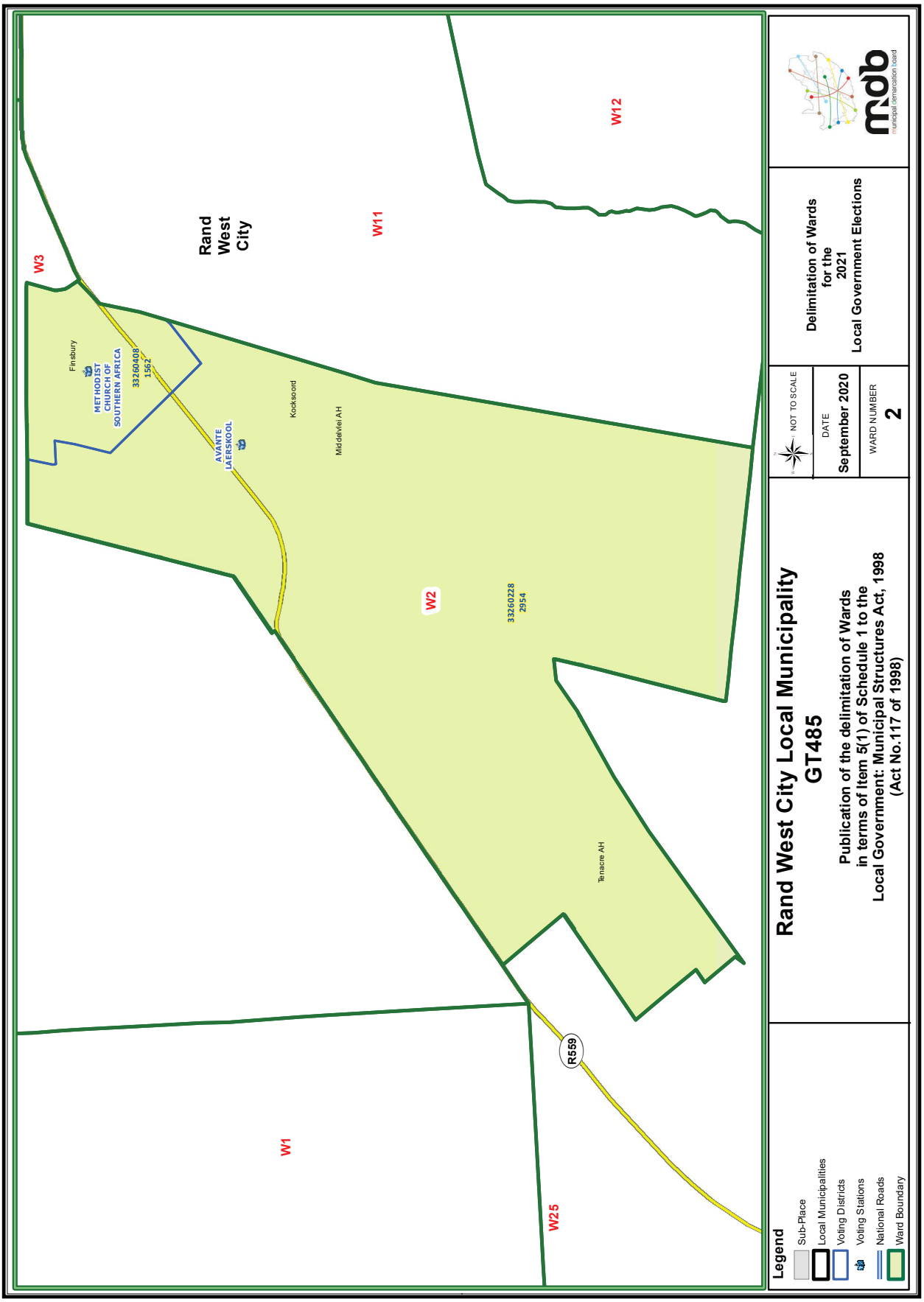
Rand West City
W1
W2
W3
W11
W12
W25
R559
Finsbury
METHODIST CHURCH OF SOUTHERN AFRICA
3326040815621
AVANTE LAERSKOOL
Kocksoord
Middelvlei AH
3326022829541
Tenacre AH
Legend
Sub-Place
Local Municipalities
Voting Districts
Voting Stations
National Roads
Ward Boundary
Rand West City Local Municipality
GT485
Publication of the delimitation of Wards in terms of Item 5(1) of Schedule 1 to the Local Government: Municipal Structures Act, 1998 (Act No.117 of 1998)
NOT TO SCALE
DATE
September 2020
WARD NUMBER
2
Delimitation of Wards for the 2021 Local Government Elections
mdb
municipal demarcation board

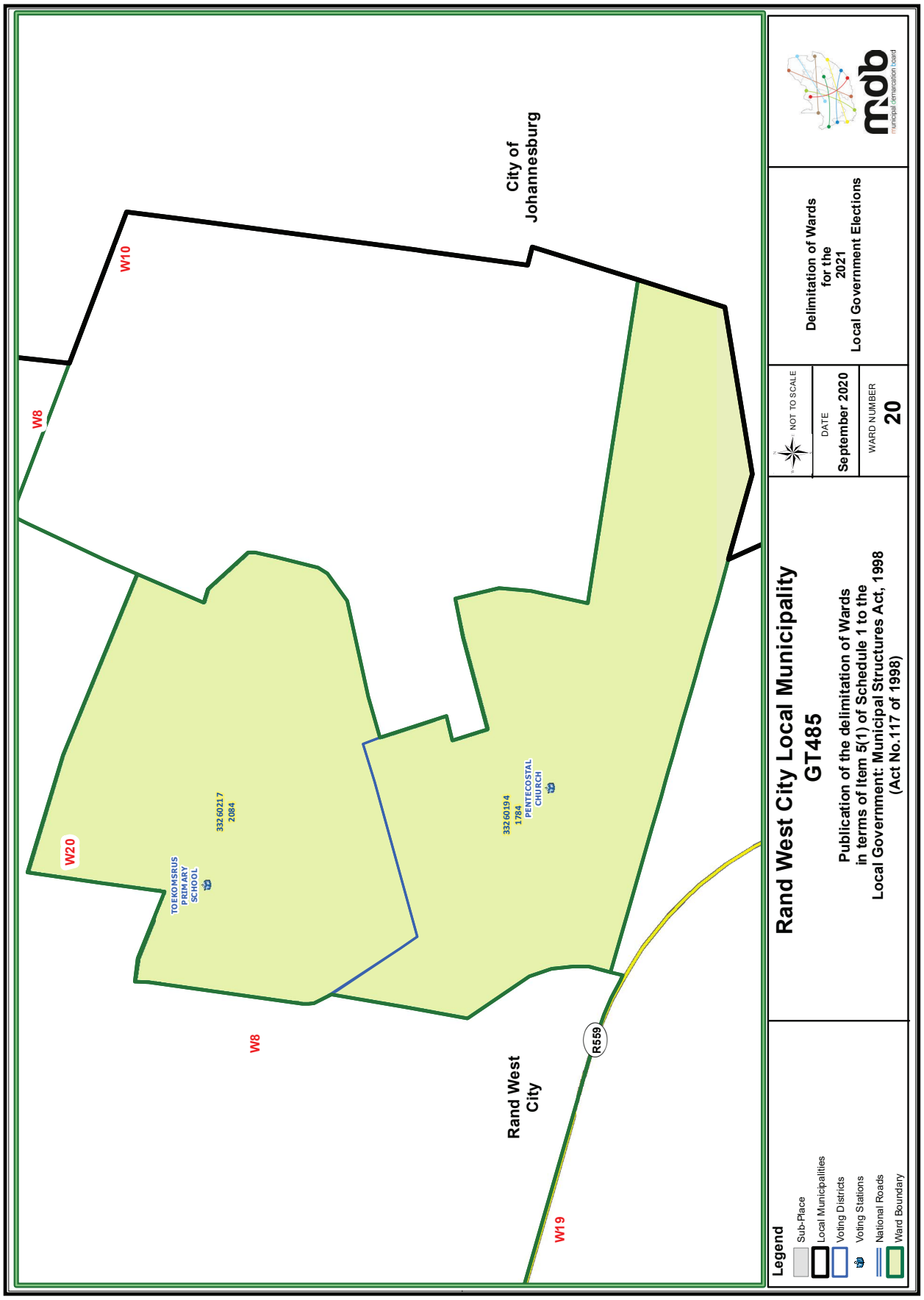
City of Johannesburg
W10
W8
W20
W8
W19
Rand West City
R559
TOEKOMSRUS PRIMARY SCHOOL
332 60217 2084
332 60194 1784 PENTECOSTAL CHURCH
Legend
Sub-Place
Local Municipalities
Voting Districts
Voting Stations
National Roads
Ward Boundary
Rand West City Local Municipality
GT485
Publication of the delimitation of Wards in terms of Item 5(1) of Schedule 1 to the Local Government: Municipal Structures Act, 1998 (Act No.117 of 1998)
NOT TO SCALE
DATE
September 2020
WARD NUMBER
20
Delimitation of Wards for the 2021 Local Government Elections
mdb
municipal demarcation board

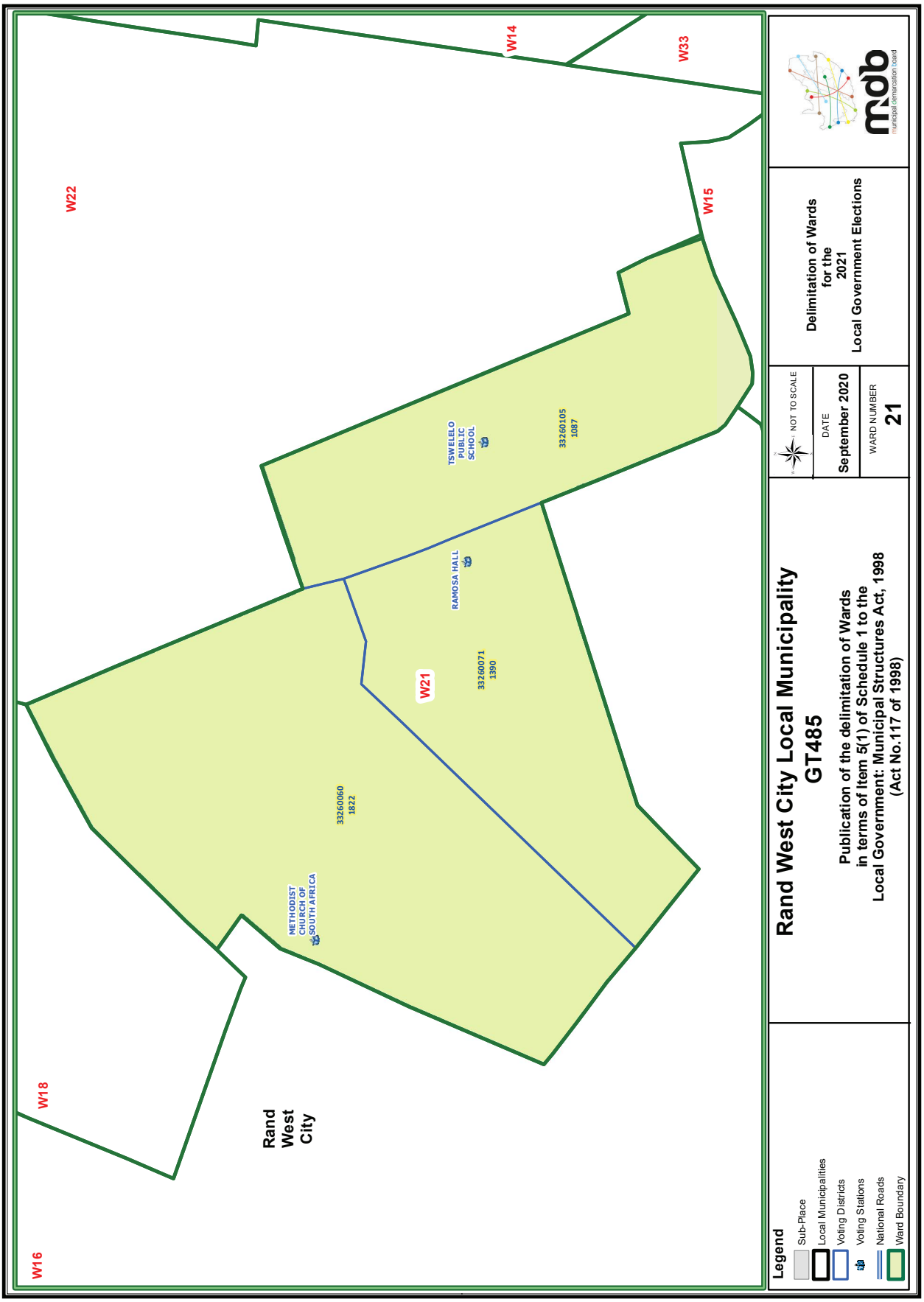
W14
W33
W22
W15
W16
W18
W21
Rand West City
TSWELELO PUBLIC SCHOOL
33260105 1087
RAMOSA HALL
33260071 1390
METHODIST CHURCH OF SOUTH AFRICA
33260060 1822
Legend
Sub-Place
Local Municipalities
Voting Districts
Voting Stations
National Roads
Ward Boundary
Rand West City Local Municipality
GT485
Publication of the delimitation of Wards in terms of Item 5(1) of Schedule 1 to the Local Government: Municipal Structures Act, 1998 (Act No.117 of 1998)
NOT TO SCALE
DATE
September 2020
WARD NUMBER
21
Delimitation of Wards for the 2021 Local Government Elections
municipal demarcation board

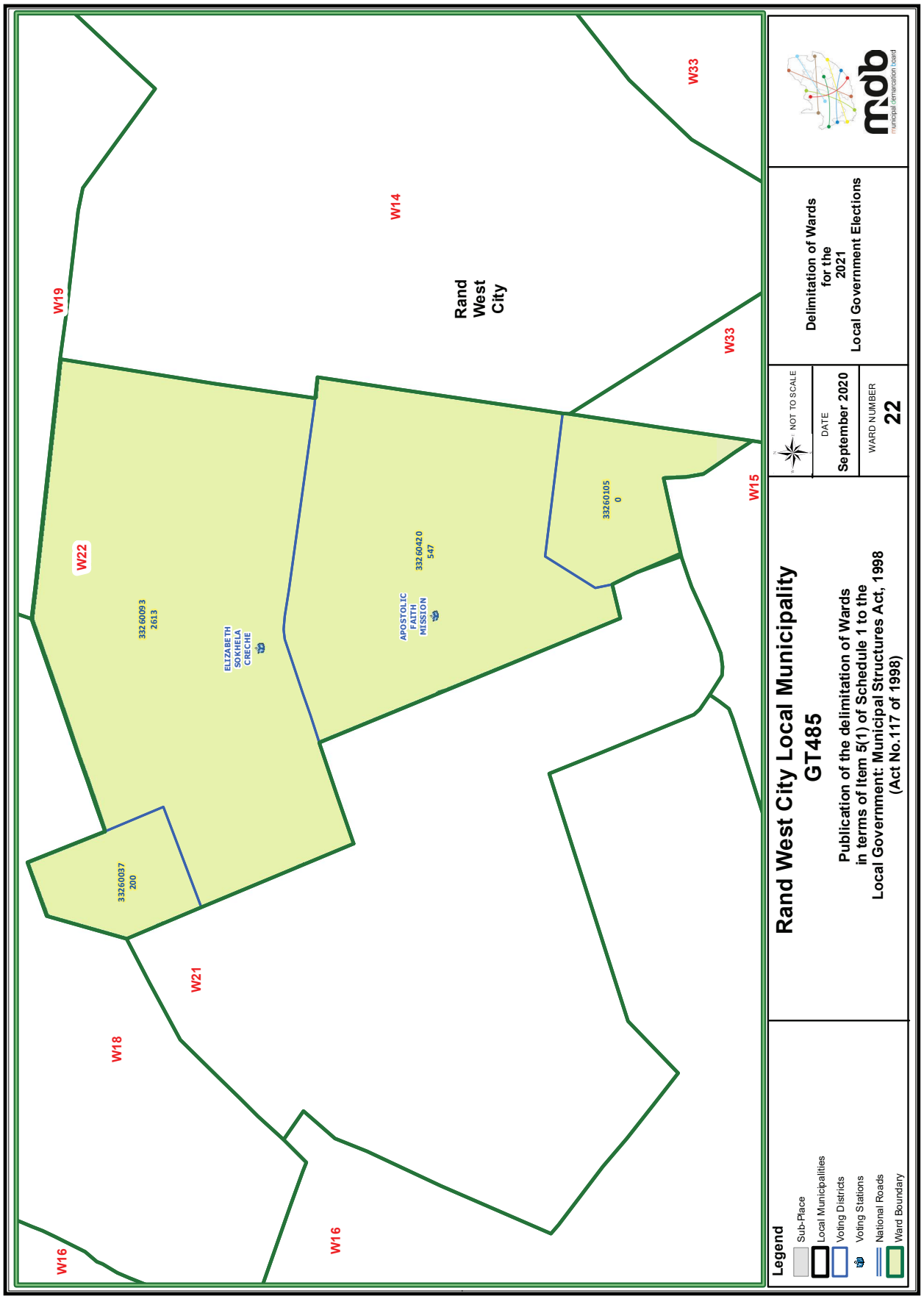
Rand West City Local Municipality
GT485
Publication of the delimitation of Wards
in terms of Item 5(1) of Schedule 1 to the
Local Government: Municipal Structures Act, 1998
(Act No.117 of 1998)
Delimitation of Wards
for the
2021
Local Government Elections
NOT TO SCALE
DATE
September 2020
WARD NUMBER
22
Legend
Sub-Place
Local Municipalities
Voting Districts
Voting Stations
National Roads
Ward Boundary
Rand West City
W14
W15
W16
W18
W19
W21
W22
W33
33260093
2613
33260420
547
33260105
0
33260037
200
ELIZABETH SOKHELA CRECHE
APOSTOLIC FAITH MISSION
municipal demarcation board

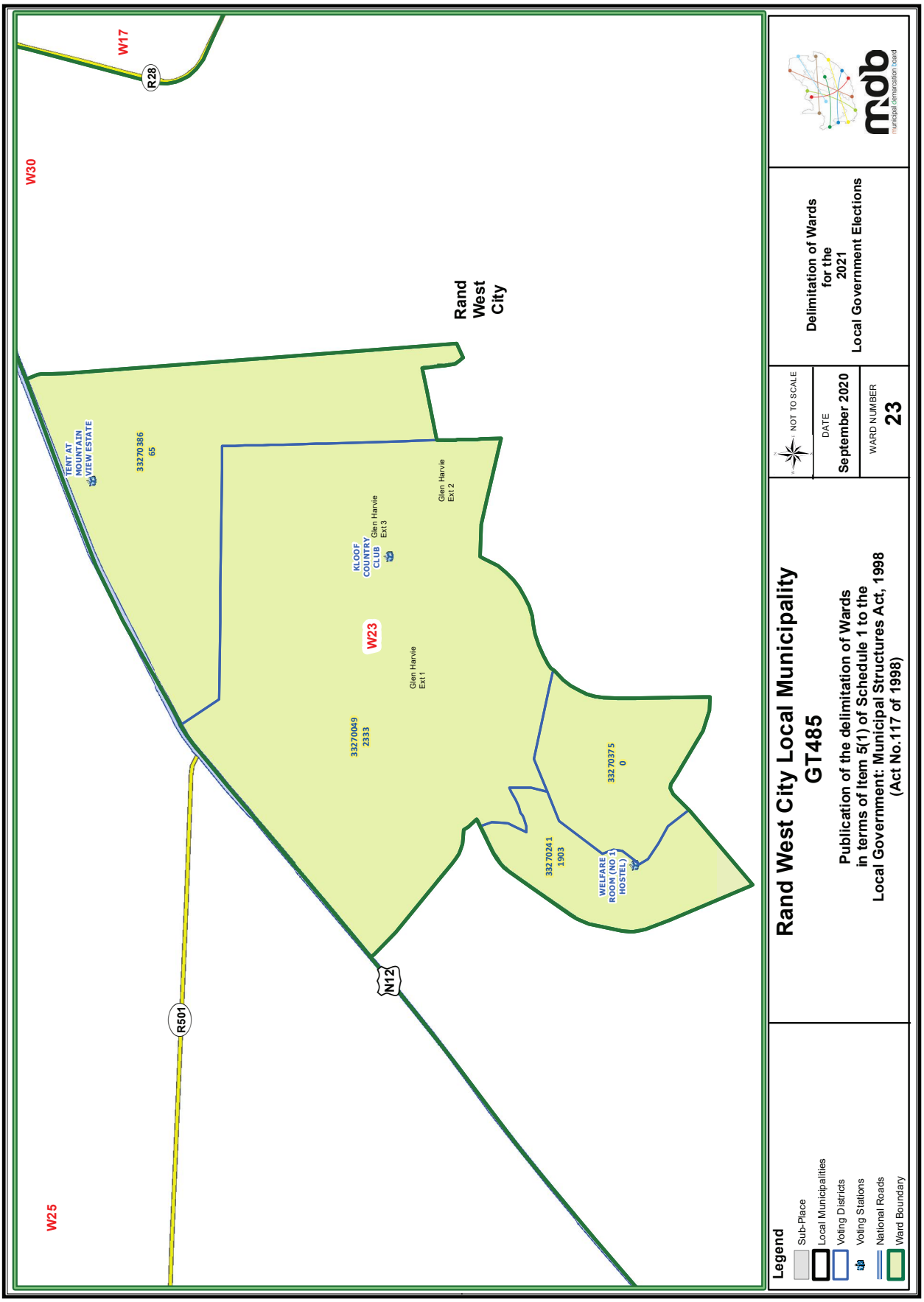
W17
R28
W30
Rand West City
TENT AT MOUNTAIN VIEW ESTATE
33270386 65
KLOOF COUNTRY CLUB
Glen Harvie Ext3
Glen Harvie Ext2
W23
Glen Harvie Ext1
33270049 2333
33270375 0
33270241 1903
WELFARE ROOM (NO 1) HOSTEL)
N12
R501
W25
Legend
Sub-Place
Local Municipalities
Voting Districts
Voting Stations
National Roads
Ward Boundary
Rand West City Local Municipality
GT485
Publication of the delimitation of Wards in terms of Item 5(1) of Schedule 1 to the Local Government: Municipal Structures Act, 1998 (Act No.117 of 1998)
NOT TO SCALE
DATE
September 2020
WARD NUMBER
23
Delimitation of Wards for the 2021 Local Government Elections
mdb
municipal demarcation board

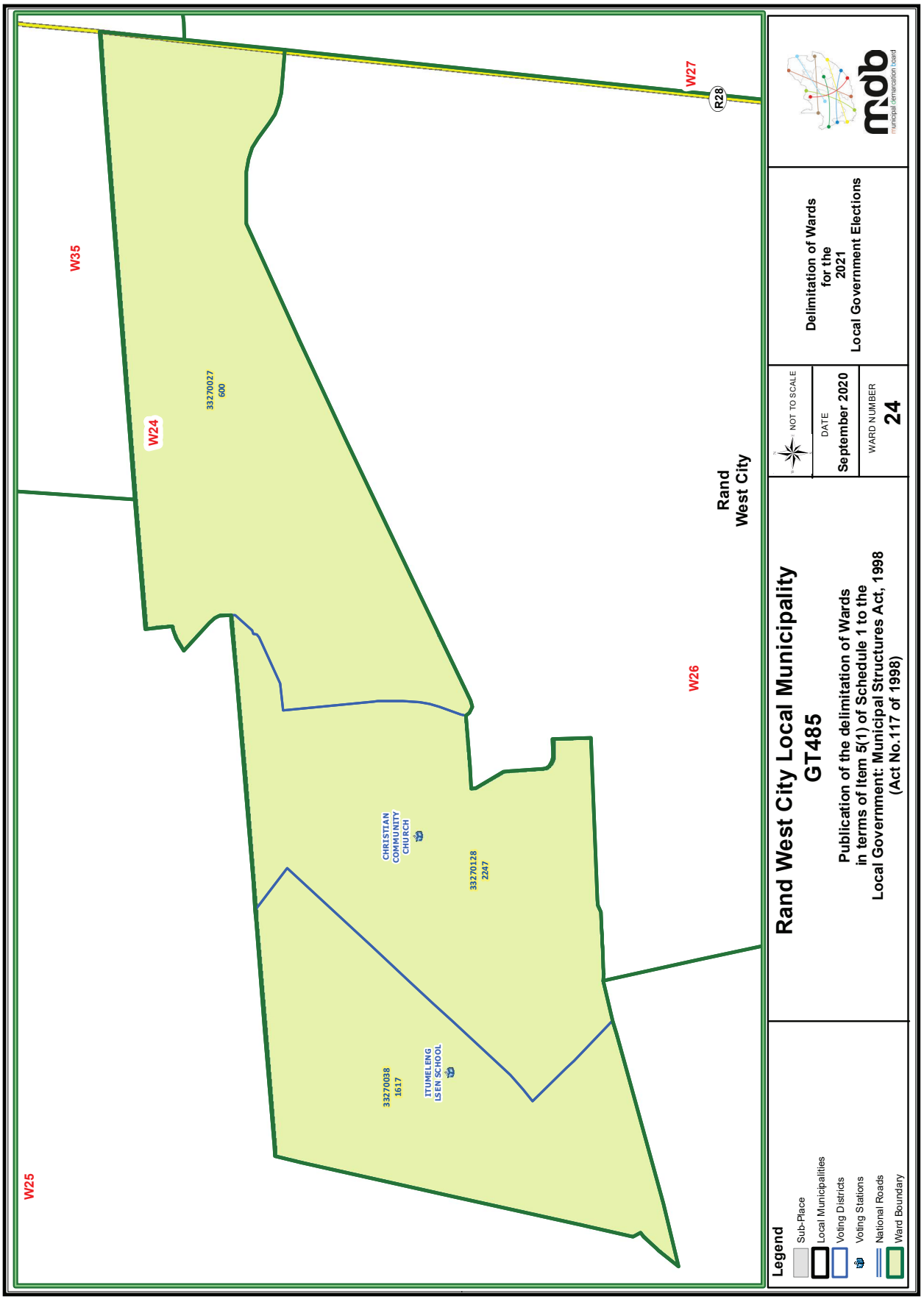
W35
W24
W27
R28
W26
W25
33270027
600
CHRISTIAN
COMMUNITY
CHURCH
33270128
2247
33270038
1617
ITUMELENG
LSEN SCHOOL
Rand
West City
Legend
Sub-Place
Local Municipalities
Voting Districts
Voting Stations
National Roads
Ward Boundary
Rand West City Local Municipality
GT485
Publication of the delimitation of Wards
in terms of Item 5(1) of Schedule 1 to the
Local Government: Municipal Structures Act, 1998
(Act No.117 of 1998)
NOT TO SCALE
DATE
September 2020
WARD NUMBER
24
Delimitation of Wards
for the
2021
Local Government Elections
mdb
municipal demarcation board

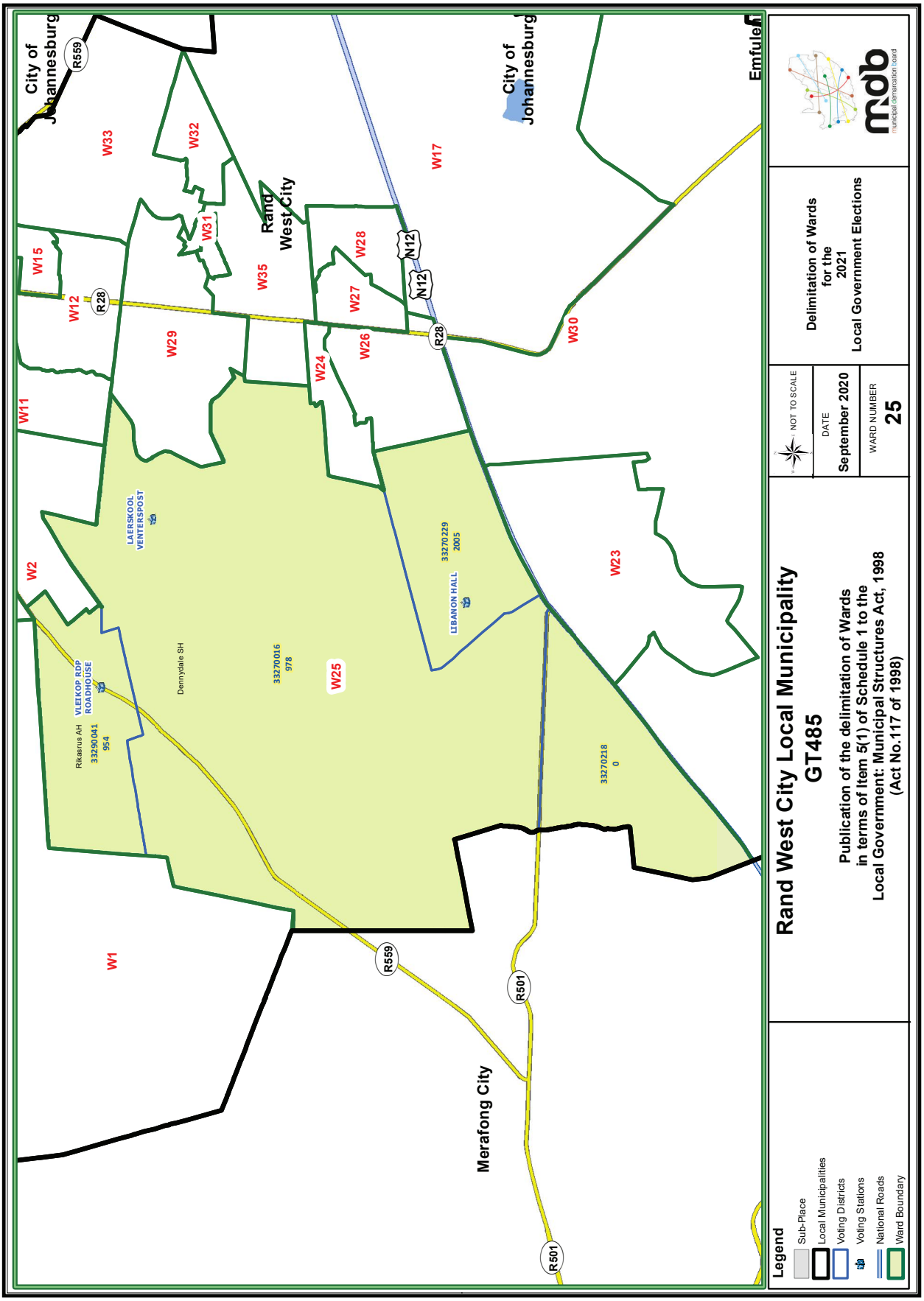
City of Johannesburg
Rand West City
Merafong City
Emfuleni
W1
W2
W11
W12
W15
W23
W24
W25
W26
W27
W28
W29
W30
W31
W32
W33
W35
LAERSKOOL VENTERSPOST
VLEIKOP RDP ROADHOUSE
LIBANON HALL
Dennydale SH
Rikaerus AH
33290041 954
33270016 978
33270229 2005
33270218 0
R559
R28
R501
N12
Legend
Sub-Place
Local Municipalities
Voting Districts
Voting Stations
National Roads
Ward Boundary
Rand West City Local Municipality
GT485
Publication of the delimitation of Wards in terms of Item 5(1) of Schedule 1 to the Local Government: Municipal Structures Act, 1998 (Act No.117 of 1998)
NOT TO SCALE
DATE
September 2020
WARD NUMBER
25
Delimitation of Wards for the 2021 Local Government Elections
mdb
municipal demarcation board

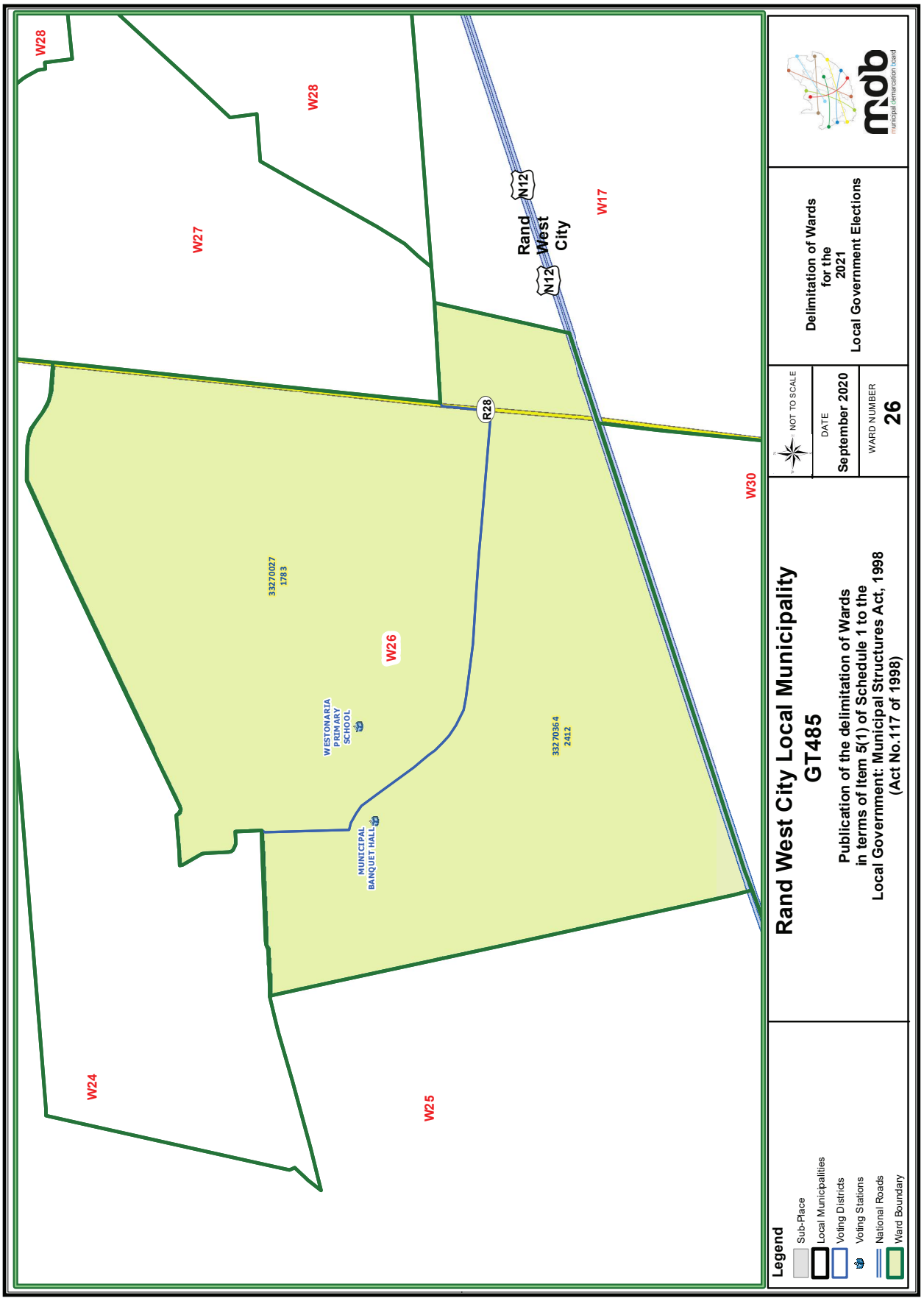
W28
W28
W27
W17
Rand West City
N12
N12
R28
W30
W26
W24
W25
33270027 1783
33270364 2412
WESTONARIA PRIMARY SCHOOL
MUNICIPAL BANQUET HALL
Rand West City Local Municipality
GT485
Publication of the delimitation of Wards in terms of Item 5(1) of Schedule 1 to the Local Government: Municipal Structures Act, 1998 (Act No.117 of 1998)
NOT TO SCALE
DATE
September 2020
WARD NUMBER
26
Delimitation of Wards for the 2021 Local Government Elections
mdb
municipal demarcation board
Legend
Sub-Place
Local Municipalities
Voting Districts
Voting Stations
National Roads
Ward Boundary

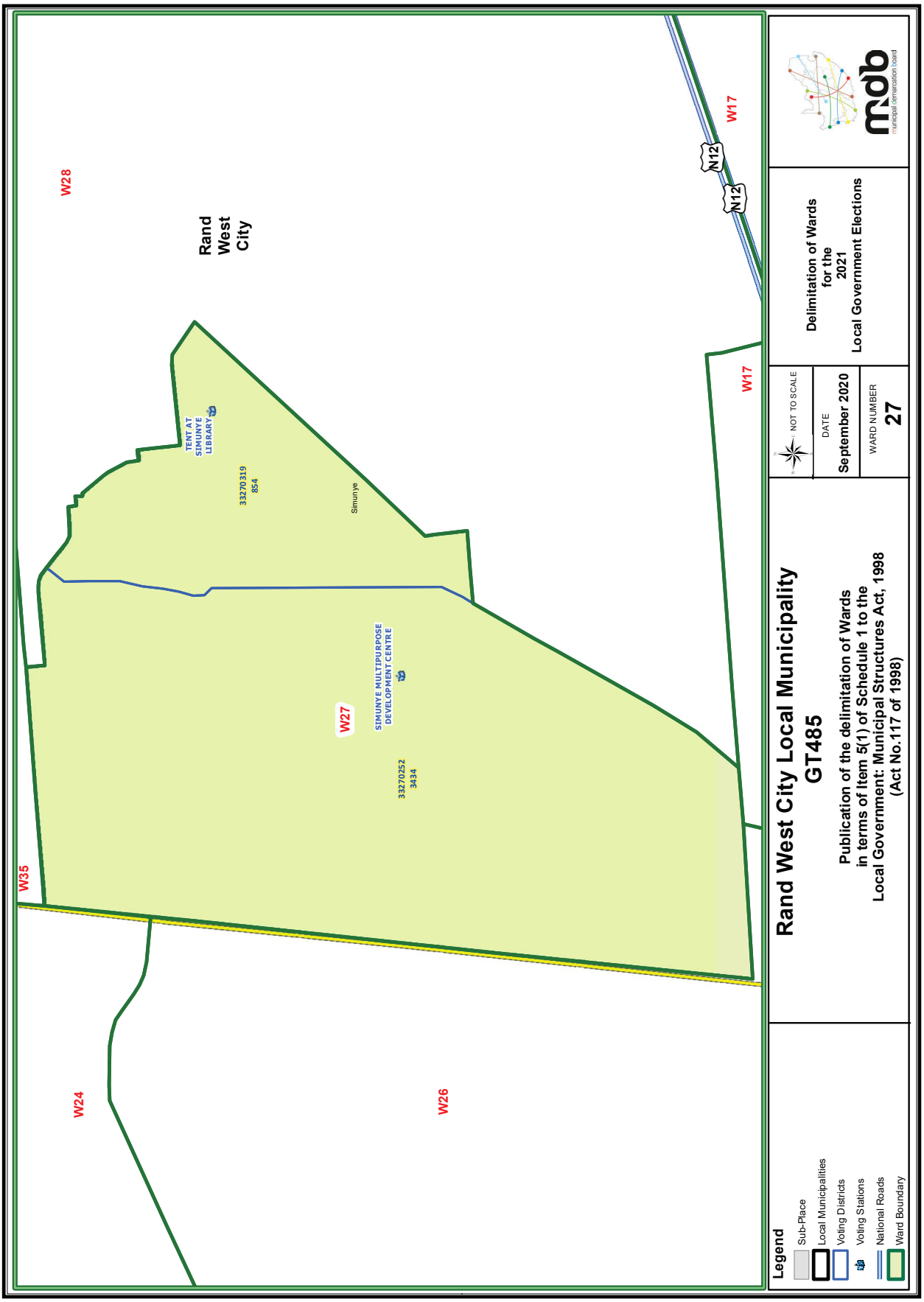
Rand West City Local Municipality
GT485
Publication of the delimitation of Wards
in terms of Item 5(1) of Schedule 1 to the
Local Government: Municipal Structures Act, 1998
(Act No.117 of 1998)
Delimitation of Wards
for the
2021
Local Government Elections
NOT TO SCALE
DATE
September 2020
WARD NUMBER
27
Legend
Sub-Place
Local Municipalities
Voting Districts
Voting Stations
National Roads
Ward Boundary
Rand West City
W28
W17
W35
W24
W26
W27
N12
TENT AT SIMUNYE LIBRARY
33270319
854
Simunye
SIMUNYE MULTIPURPOSE DEVELOPMENT CENTRE
33270252
3434

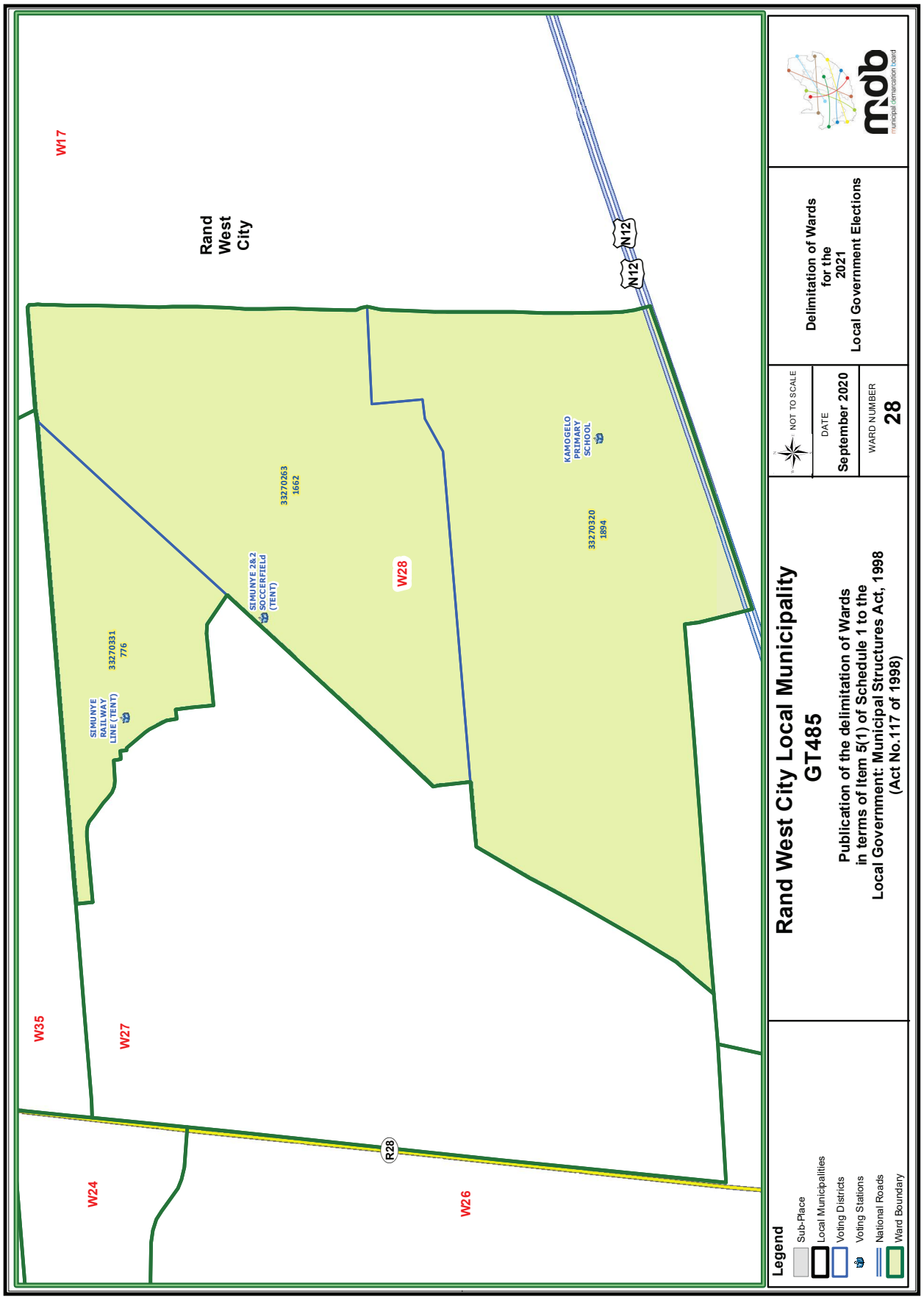
Rand West City
W17
W35
W27
W24
W26
W28
N12
N12
R28
SIMUNYE RAILWAY LINE (TENT)
3270331 776
SIMUNYE 2&2 SOCCERFIELd (TENT)
3270263 1662
KAMOGELO PRIMARY SCHOOL
3270320 1894
Legend
Sub-Place
Local Municipalities
Voting Districts
Voting Stations
National Roads
Ward Boundary
Rand West City Local Municipality
GT485
Publication of the delimitation of Wards in terms of Item 5(1) of Schedule 1 to the Local Government: Municipal Structures Act, 1998 (Act No.117 of 1998)
NOT TO SCALE
DATE
September 2020
WARD NUMBER
28
Delimitation of Wards for the 2021 Local Government Elections
municipal demarcation board

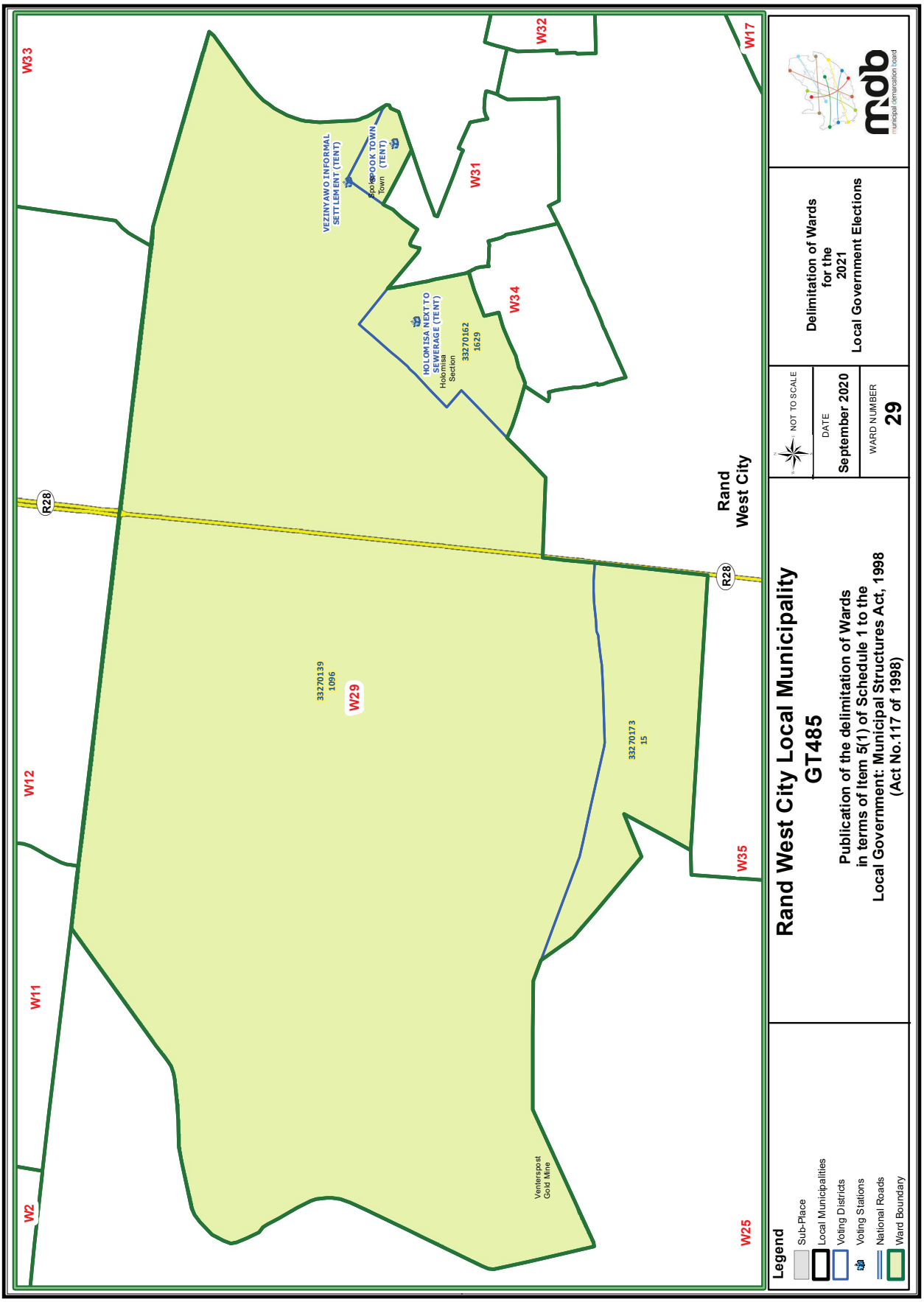
W33
W32
W17
W31
W34
W12
W11
W2
W29
W35
W25
R28
R28
VEZINYAWO INFORMAL SETTLEMENT (TENT)
SPOOKTOWN TOWN (TENT)
HOLOMISA NEXT TO SEWERAGE (TENT)
Holomisa Section
33270162 1629
33270139 1096
33270173 15
Rand West City
Venterspost Gold Mine
Legend
Sub-Place
Local Municipalities
Voting Districts
Voting Stations
National Roads
Ward Boundary
Rand West City Local Municipality
GT485
Publication of the delimitation of Wards in terms of Item 5(1) of Schedule 1 to the Local Government: Municipal Structures Act, 1998 (Act No.117 of 1998)
NOT TO SCALE
DATE
September 2020
WARD NUMBER
29
Delimitation of Wards for the 2021 Local Government Elections
municipal demarcation board

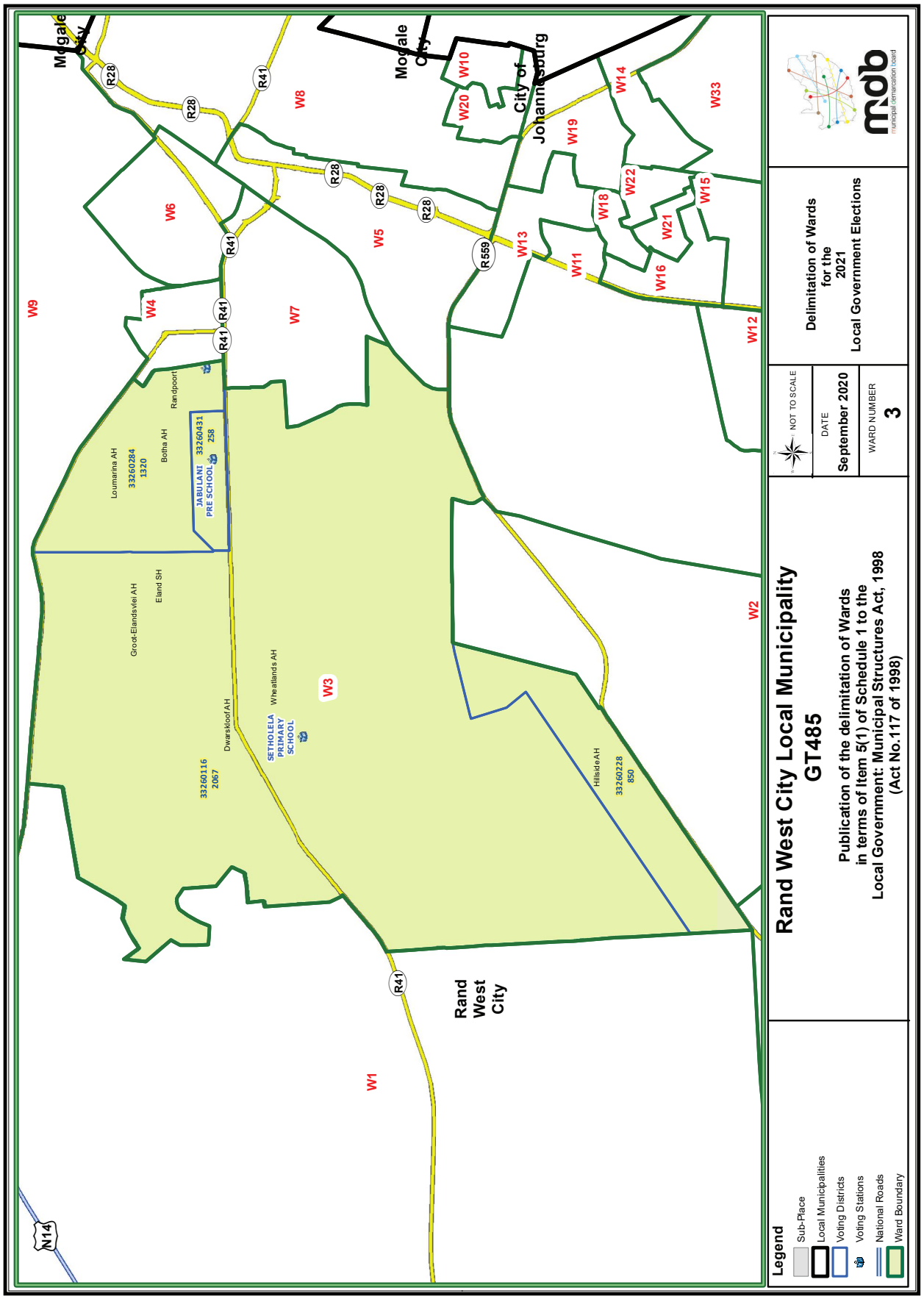
Mogale City
City of Johannesburg
Rand West City
W1
W2
W3
W4
W5
W6
W7
W8
W9
W10
W11
W12
W13
W14
W15
W16
W18
W19
W20
W21
W22
W33
R28
R41
R559
N14
Loumarina AH
3260284
1320
Botha AH
Randpoort
JABULANI PRE SCHOOL
33260431
258
Groot-Elandsvlei AH
Eland SH
Wheatlands AH
SETHOLELA PRIMARY SCHOOL
Dwarskloof AH
3260116
2067
Hillside AH
33260228
850
Legend
Sub-Place
Local Municipalities
Voting Districts
Voting Stations
National Roads
Ward Boundary
Rand West City Local Municipality
GT485
Publication of the delimitation of Wards
in terms of Item 5(1) of Schedule 1 to the
Local Government: Municipal Structures Act, 1998
(Act No.117 of 1998)
NOT TO SCALE
DATE
September 2020
WARD NUMBER
3
Delimitation of Wards
for the
2021
Local Government Elections
mdb
municipal demarcation board

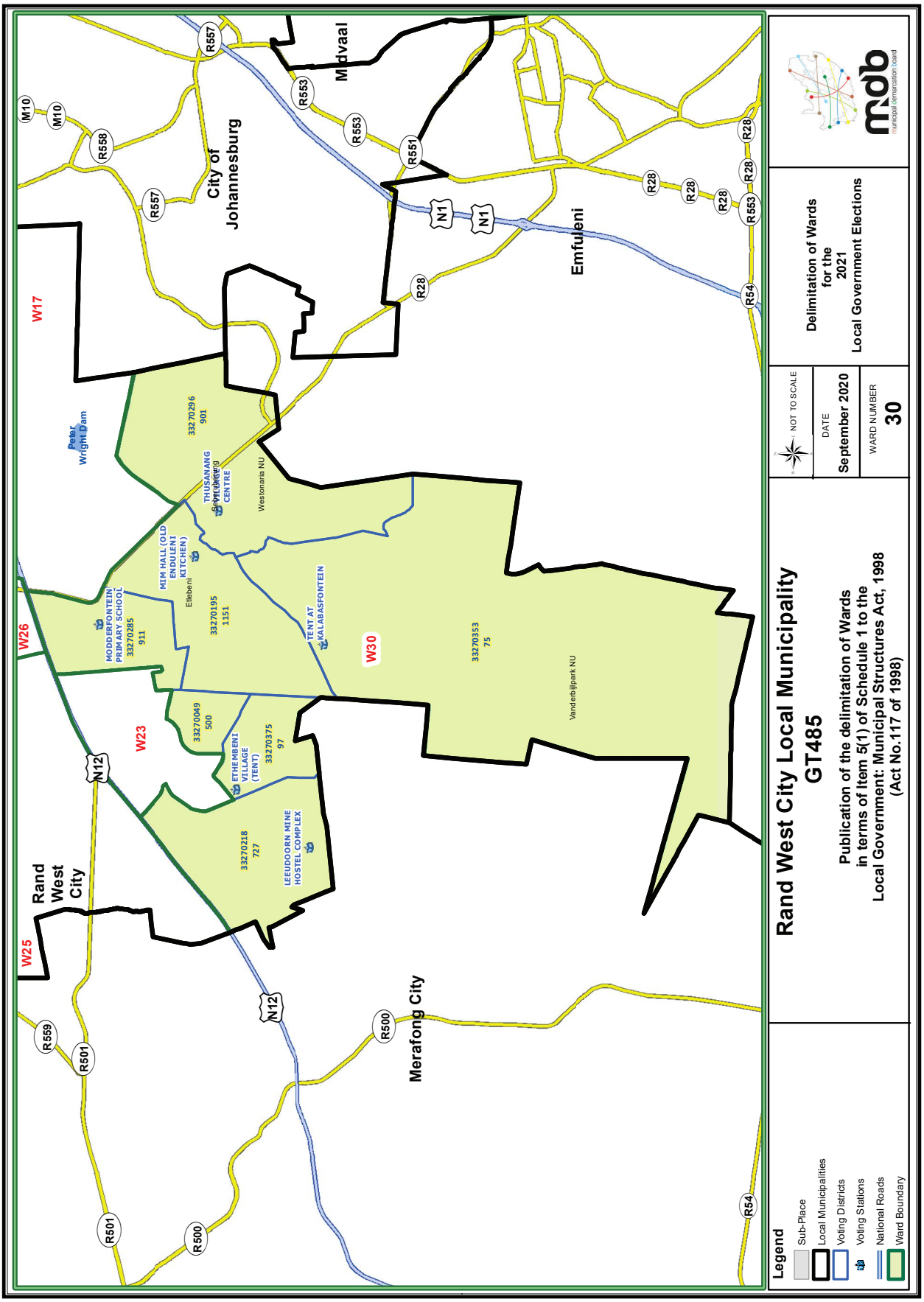
Rand West City Local Municipality
GT485
Publication of the delimitation of Wards
in terms of Item 5(1) of Schedule 1 to the
Local Government: Municipal Structures Act, 1998
(Act No.117 of 1998)
Delimitation of Wards
for the
2021
Local Government Elections
NOT TO SCALE
DATE
September 2020
WARD NUMBER
30
Legend
Sub-Place
Local Municipalities
Voting Districts
Voting Stations
National Roads
Ward Boundary
Rand West City
City of Johannesburg
Midvaal
Emfuleni
Merafong City
W17
W26
W23
W25
W30
Peter Wright Dam
Westonaria NU
Vanderbijlpark NU
33270296
901
THUSANANG CENTRE
MIM HALL (OLD ENDULENI KITCHEN)
MODDERFONTEIN PRIMARY SCHOOL
33270285
911
33270195
1151
TENT AT KALABASFONTEIN
33270353
75
33270049
500
ETHEMBENI VILLAGE (TENT)
33270375
97
33270218
727
LEEUDOORN MINE HOSTEL COMPLEX
R557
R553
R551
R558
M10
N1
N12
R28
R54
R559
R501
R500

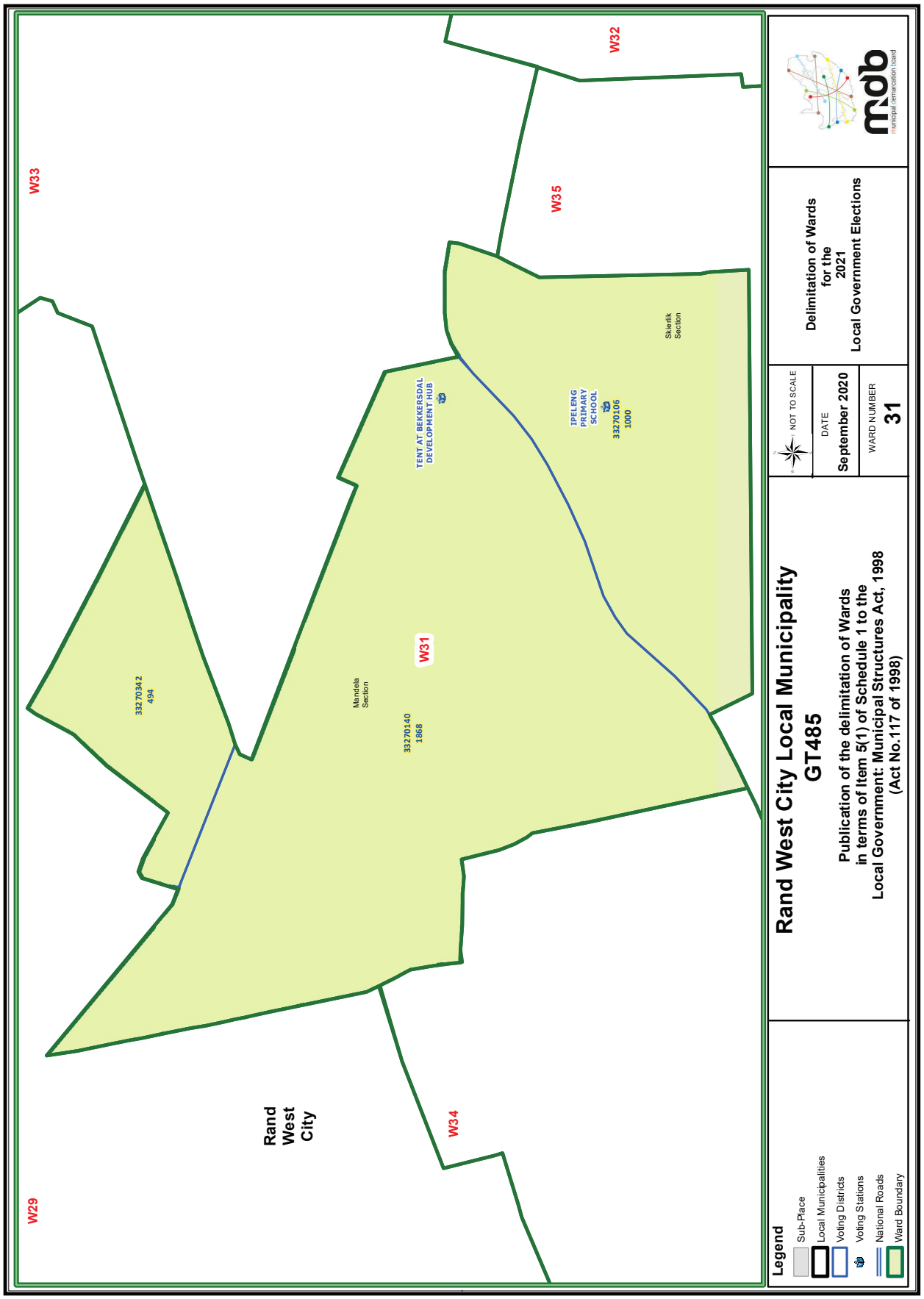
W33
W32
W35
W29
W34
W31
Rand West City
Mandela Section
Skierlik Section
TENT AT BEKKERSDAL DEVELOPMENT HUB
IPELENG PRIMARY SCHOOL
33270342 494
33270140 1868
33270106 1000
Legend
Sub-Place
Local Municipalities
Voting Districts
Voting Stations
National Roads
Ward Boundary
Rand West City Local Municipality
GT485
Publication of the delimitation of Wards in terms of Item 5(1) of Schedule 1 to the Local Government: Municipal Structures Act, 1998 (Act No.117 of 1998)
NOT TO SCALE
DATE
September 2020
WARD NUMBER
31
Delimitation of Wards for the 2021 Local Government Elections
municipal demarcation board

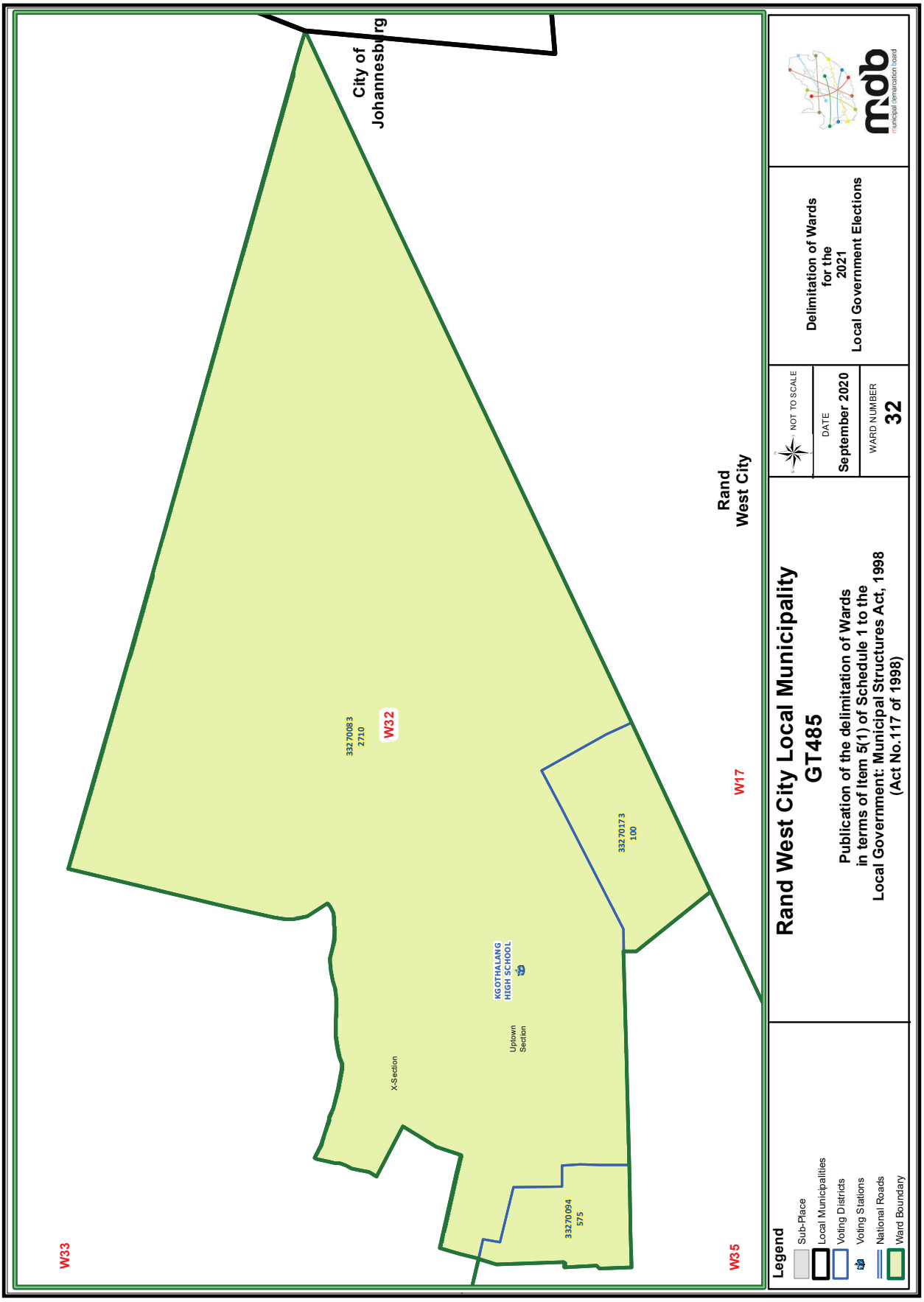
City of Johannesburg
Rand West City
W33
W32
W17
W35
332 7008 3 2710
332 70173 100
3327 0094 575
KGOTHALANG HIGH SCHOOL
Uptown Section
X-Section
Legend
Sub-Place
Local Municipalities
Voting Districts
Voting Stations
National Roads
Ward Boundary
Rand West City Local Municipality
GT485
Publication of the delimitation of Wards in terms of Item 5(1) of Schedule 1 to the Local Government: Municipal Structures Act, 1998 (Act No.117 of 1998)
NOT TO SCALE
DATE
September 2020
WARD NUMBER
32
Delimitation of Wards for the 2021 Local Government Elections
municipal demarcation board

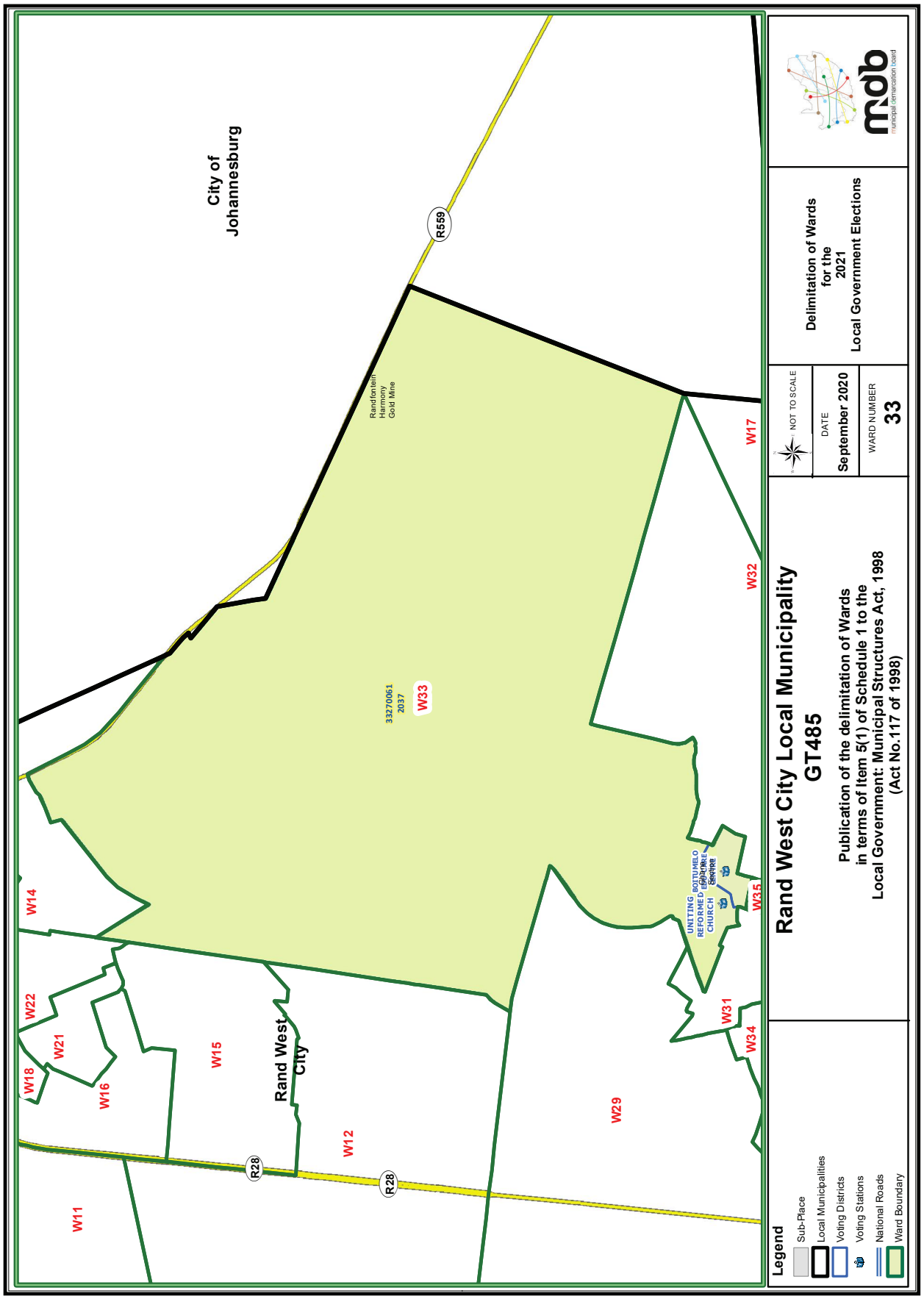
City of Johannesburg
R559
Randfontein Harmony Gold Mine
33270061
2037
W33
W17
W32
W35
W31
W34
W29
W14
W22
W21
W18
W16
W15
W12
W11
Rand West City
R28
R28
UNITING REFORMED CHURCH
BOITUMELO EDUCARE CENTRE
Legend
Sub-Place
Local Municipalities
Voting Districts
Voting Stations
National Roads
Ward Boundary
Rand West City Local Municipality
GT485
Publication of the delimitation of Wards in terms of Item 5(1) of Schedule 1 to the Local Government: Municipal Structures Act, 1998 (Act No.117 of 1998)
NOT TO SCALE
DATE
September 2020
WARD NUMBER
33
Delimitation of Wards for the 2021 Local Government Elections
municipal demarcation board

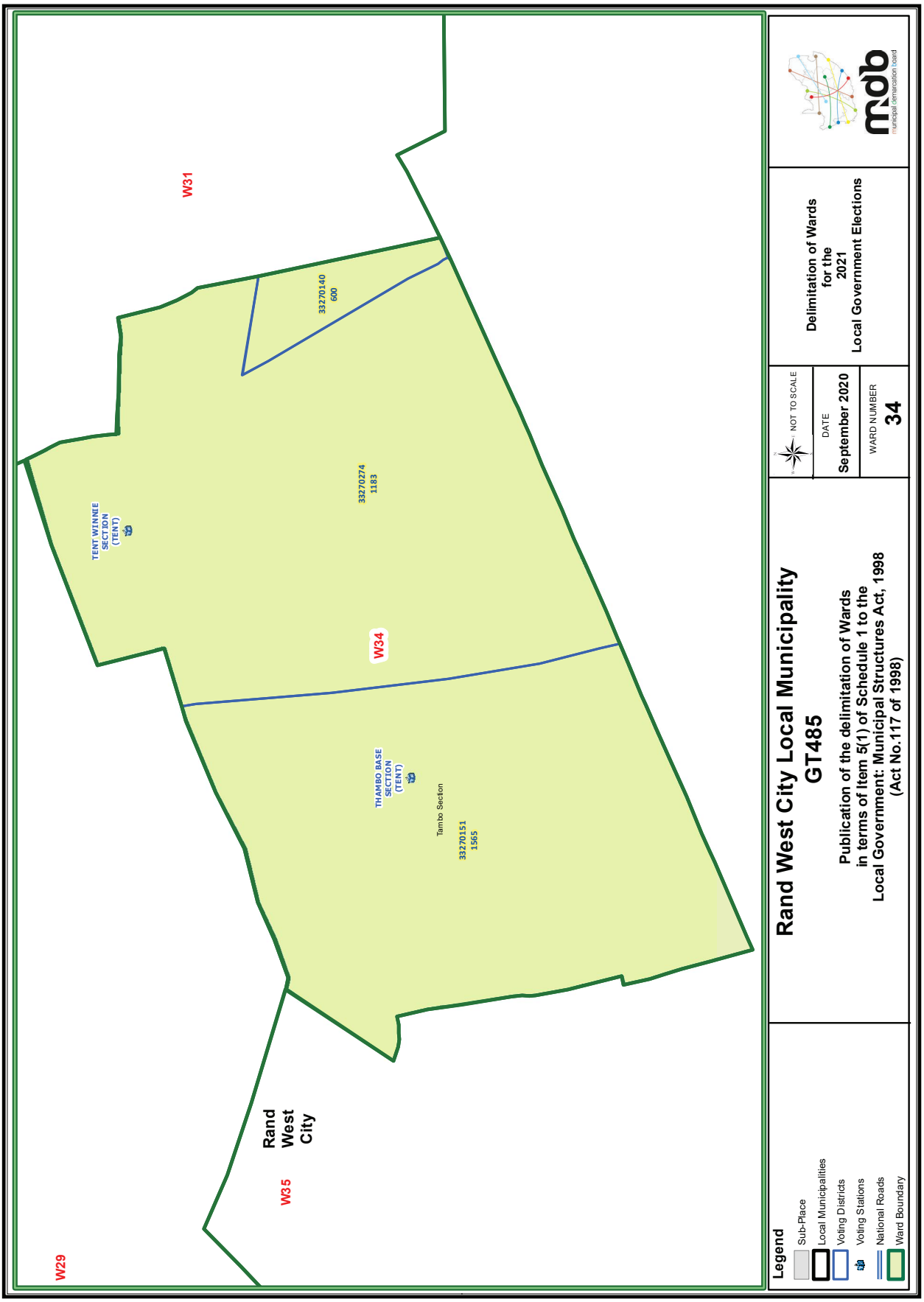
W31
33270140
600
33270274
1183
TENT WINNIE SECTION (TENT)
W34
THAMBO BASE SECTION (TENT)
Tambo Section
33270151
1565
Rand West City
W35
W29
Legend
Sub-Place
Local Municipalities
Voting Districts
Voting Stations
National Roads
Ward Boundary
Rand West City Local Municipality
GT485
Publication of the delimitation of Wards in terms of Item 5(1) of Schedule 1 to the Local Government: Municipal Structures Act, 1998 (Act No.117 of 1998)
NOT TO SCALE
DATE
September 2020
WARD NUMBER
34
Delimitation of Wards for the 2021 Local Government Elections
municipal demarcation board

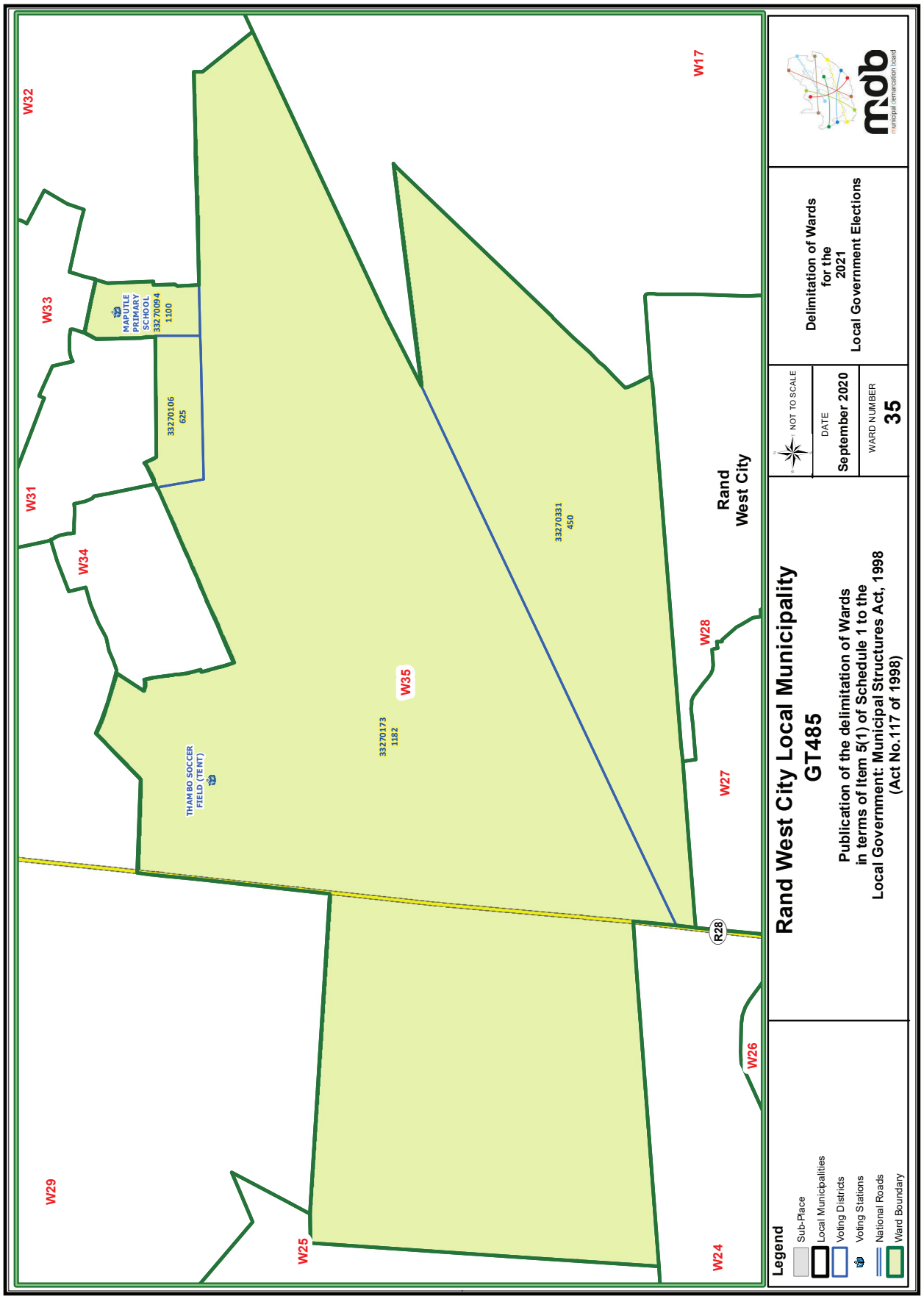
W32
W33
W31
W34
W29
W25
W24
W26
W27
W28
W17
W35
MAPUTLE PRIMARY SCHOOL
33270094
1100
33270106
625
33270331
450
33270173
1182
THAMBO SOCCER FIELD (TENT)
Rand West City
R28
Legend
Sub-Place
Local Municipalities
Voting Districts
Voting Stations
National Roads
Ward Boundary
Rand West City Local Municipality
GT485
Publication of the delimitation of Wards in terms of Item 5(1) of Schedule 1 to the Local Government: Municipal Structures Act, 1998 (Act No.117 of 1998)
NOT TO SCALE
DATE
September 2020
WARD NUMBER
35
Delimitation of Wards for the 2021 Local Government Elections
municipal demarcation board

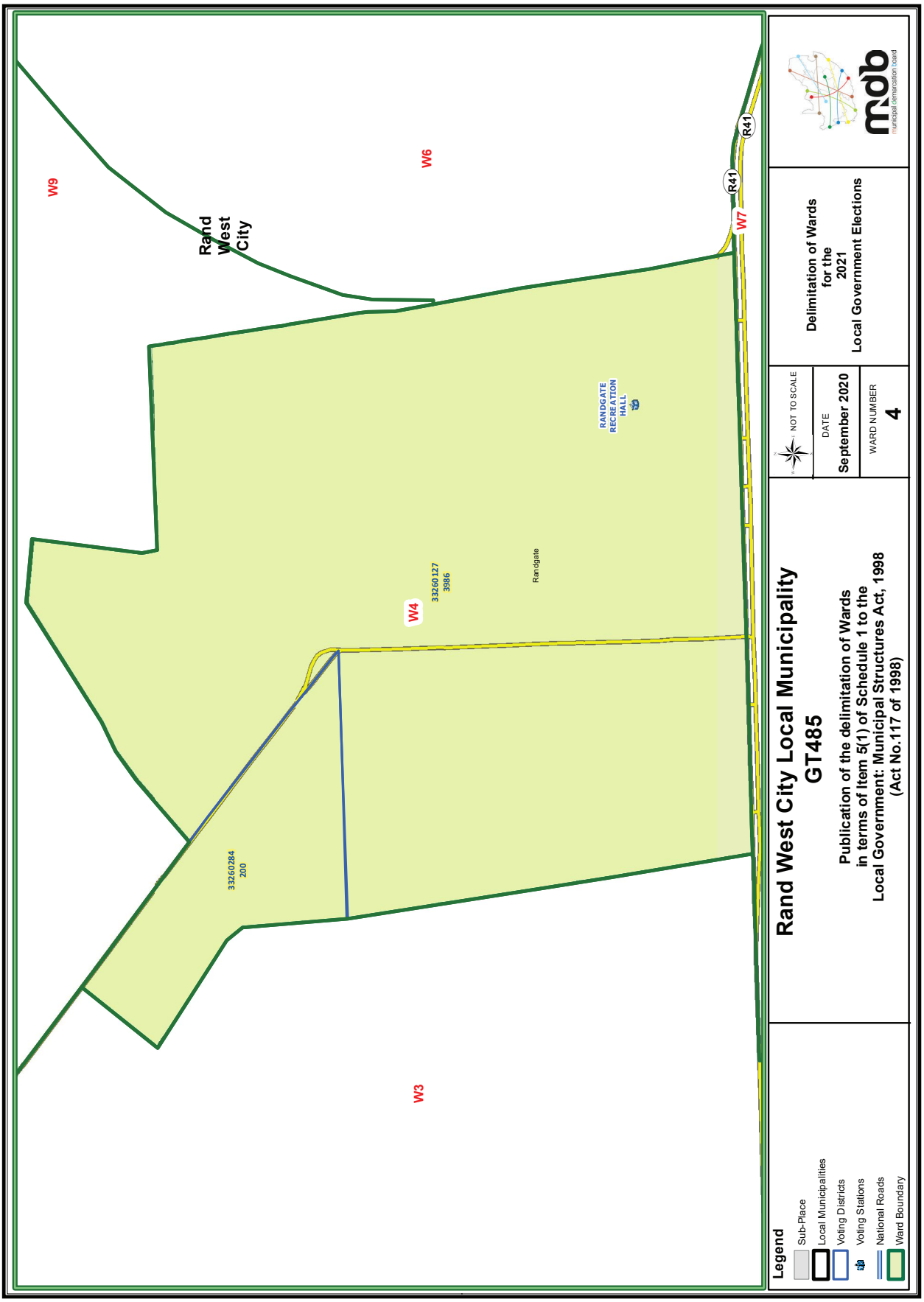
W9
W6
Rand West City
R41
R41
W7
RANDGATE RECREATION HALL
W4
33260127 3986
Randgate
33260284 200
W3
Legend
Sub-Place
Local Municipalities
Voting Districts
Voting Stations
National Roads
Ward Boundary
Rand West City Local Municipality
GT485
Publication of the delimitation of Wards in terms of Item 5(1) of Schedule 1 to the Local Government: Municipal Structures Act, 1998 (Act No.117 of 1998)
NOT TO SCALE
DATE
September 2020
WARD NUMBER
4
Delimitation of Wards for the 2021 Local Government Elections
mdb
municipal demarcation board

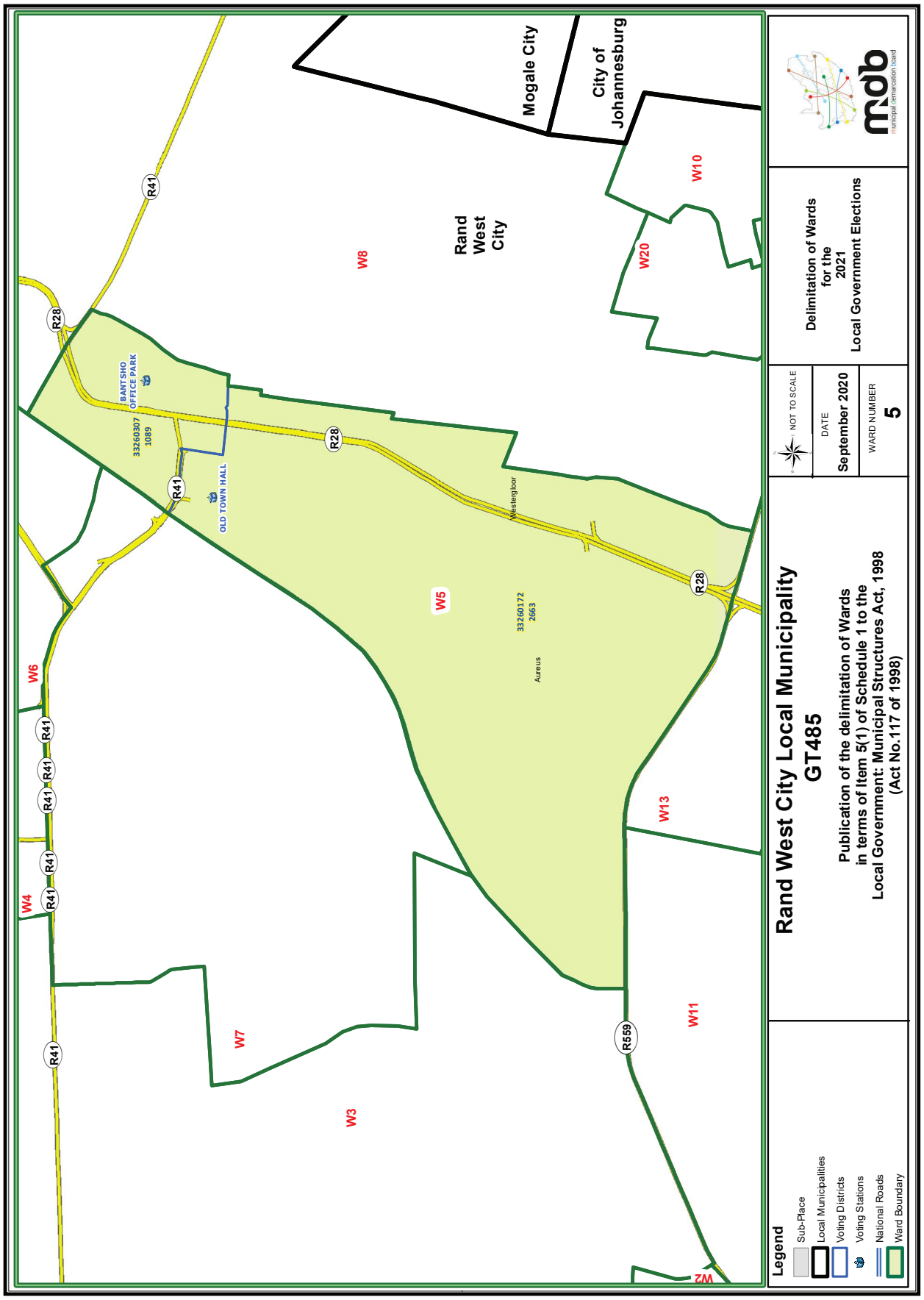
Mogale City
City of Johannesburg
Rand West City
W8
W10
W20
W6
W4
W5
W13
W7
W11
W3
W2
R41
R28
R559
BANT SHO OFFICE PARK
33260307 1089
OLD TOWN HALL
Westergloor
33260172 2663
Aureus
Rand West City Local Municipality
GT485
Publication of the delimitation of Wards in terms of Item 5(1) of Schedule 1 to the Local Government: Municipal Structures Act, 1998 (Act No.117 of 1998)
NOT TO SCALE
DATE
September 2020
WARD NUMBER
5
Delimitation of Wards for the 2021 Local Government Elections
mdb
municipal demarcation board
Legend
Sub-Place
Local Municipalities
Voting Districts
Voting Stations
National Roads
Ward Boundary

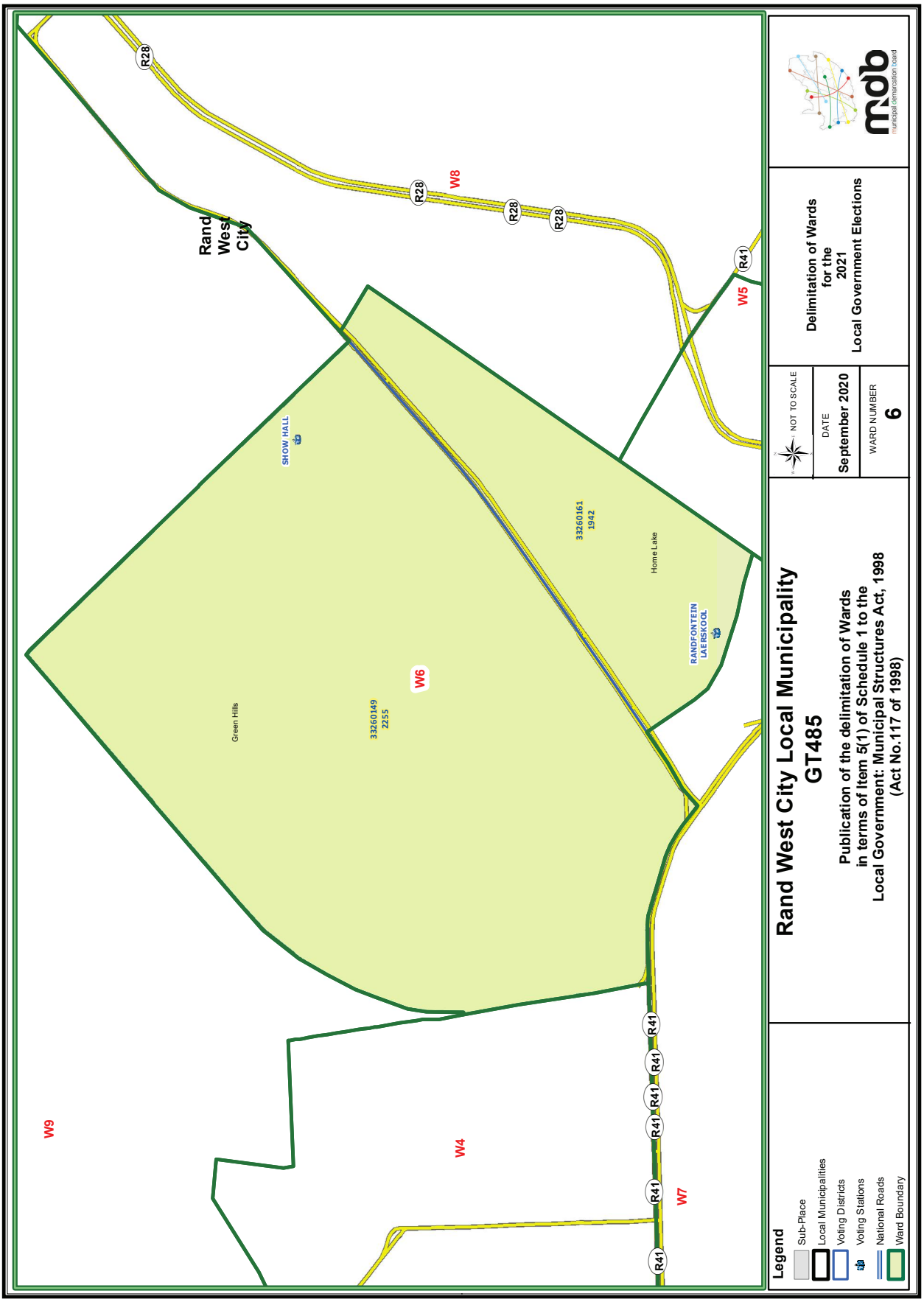
Rand West City Local Municipality
GT485
Publication of the delimitation of Wards in terms of Item 5(1) of Schedule 1 to the Local Government: Municipal Structures Act, 1998 (Act No.117 of 1998)
NOT TO SCALE
DATE
September 2020
WARD NUMBER
6
Delimitation of Wards for the 2021 Local Government Elections
mdb
municipal demarcation board
Legend
Sub-Place
Local Municipalities
Voting Districts
Voting Stations
National Roads
Ward Boundary
Rand West City
W4
W5
W6
W7
W8
W9
R28
R41
SHOW HALL
RANDFONTEIN LAERSKOOL
Green Hills
Home Lake
33260149 2255
33260161 1942

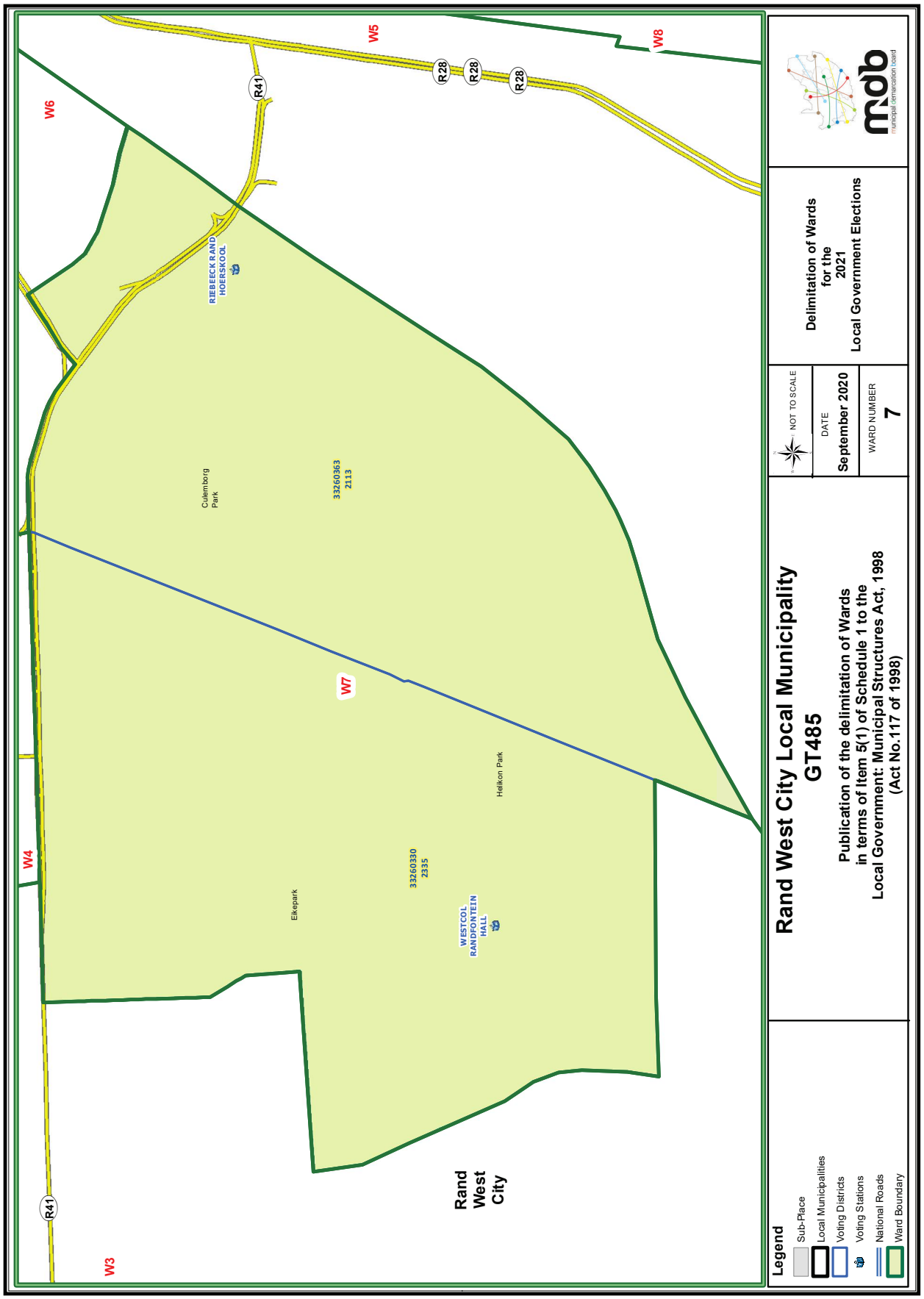
W6
W5
W8
R41
R28
R28
R28
RIEBEECK RAND HOERSKOOL
Culemborg Park
33260363 2113
W7
W4
Helikon Park
33260330 2335
Ekepark
WESTCOL RANDFONTEIN HALL
Rand West City
R41
W3
Legend
Sub-Place
Local Municipalities
Voting Districts
Voting Stations
National Roads
Ward Boundary
Rand West City Local Municipality
GT485
Publication of the delimitation of Wards in terms of Item 5(1) of Schedule 1 to the Local Government: Municipal Structures Act, 1998 (Act No.117 of 1998)
NOT TO SCALE
DATE
September 2020
WARD NUMBER
7
Delimitation of Wards for the 2021 Local Government Elections
municipal demarcation board

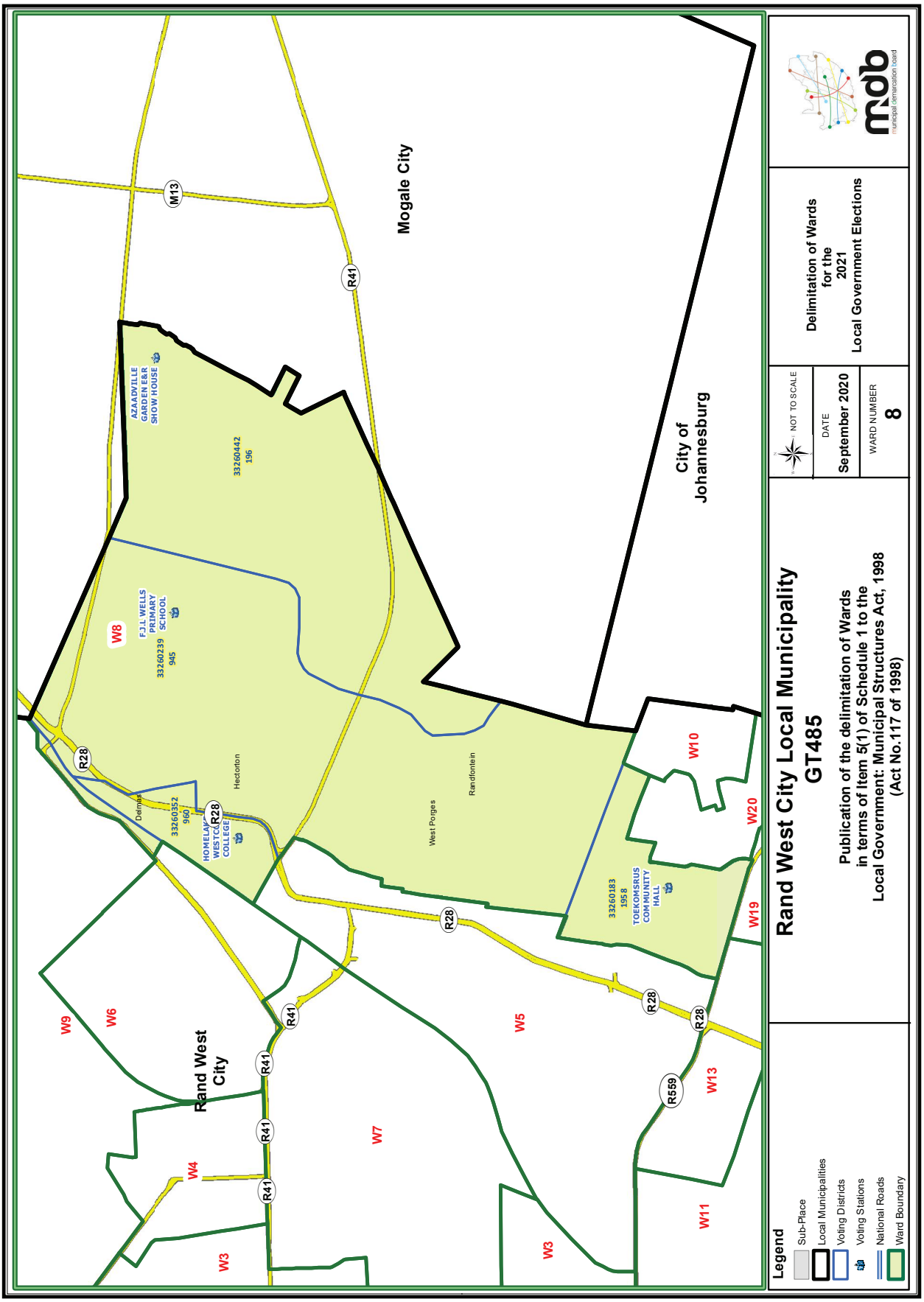
Rand West City Local Municipality
GT485
Publication of the delimitation of Wards in terms of Item 5(1) of Schedule 1 to the Local Government: Municipal Structures Act, 1998 (Act No.117 of 1998)
NOT TO SCALE
DATE
September 2020
WARD NUMBER
8
Delimitation of Wards for the 2021 Local Government Elections
mdb
municipal demarcation board
Legend
Sub-Place
Local Municipalities
Voting Districts
Voting Stations
National Roads
Ward Boundary
Rand West City
Mogale City
City of Johannesburg
W1
W2
W3
W4
W5
W6
W7
W8
W9
W10
W11
W12
W13
W14
W15
W16
W17
W18
W19
W20
AZAADVILLE GARDEN E&R SHOW HOUSE
33260442 196
F.J.L WELLS PRIMARY SCHOOL
33260239 945
33260352 960
HOMELAND WESTCOL COLLEGE
33260183 1958
TOEKOMSRUS COMMUNITY HALL
Hectorton
Delmas
West Porges
Randfontein
M13
R41
R28
R559

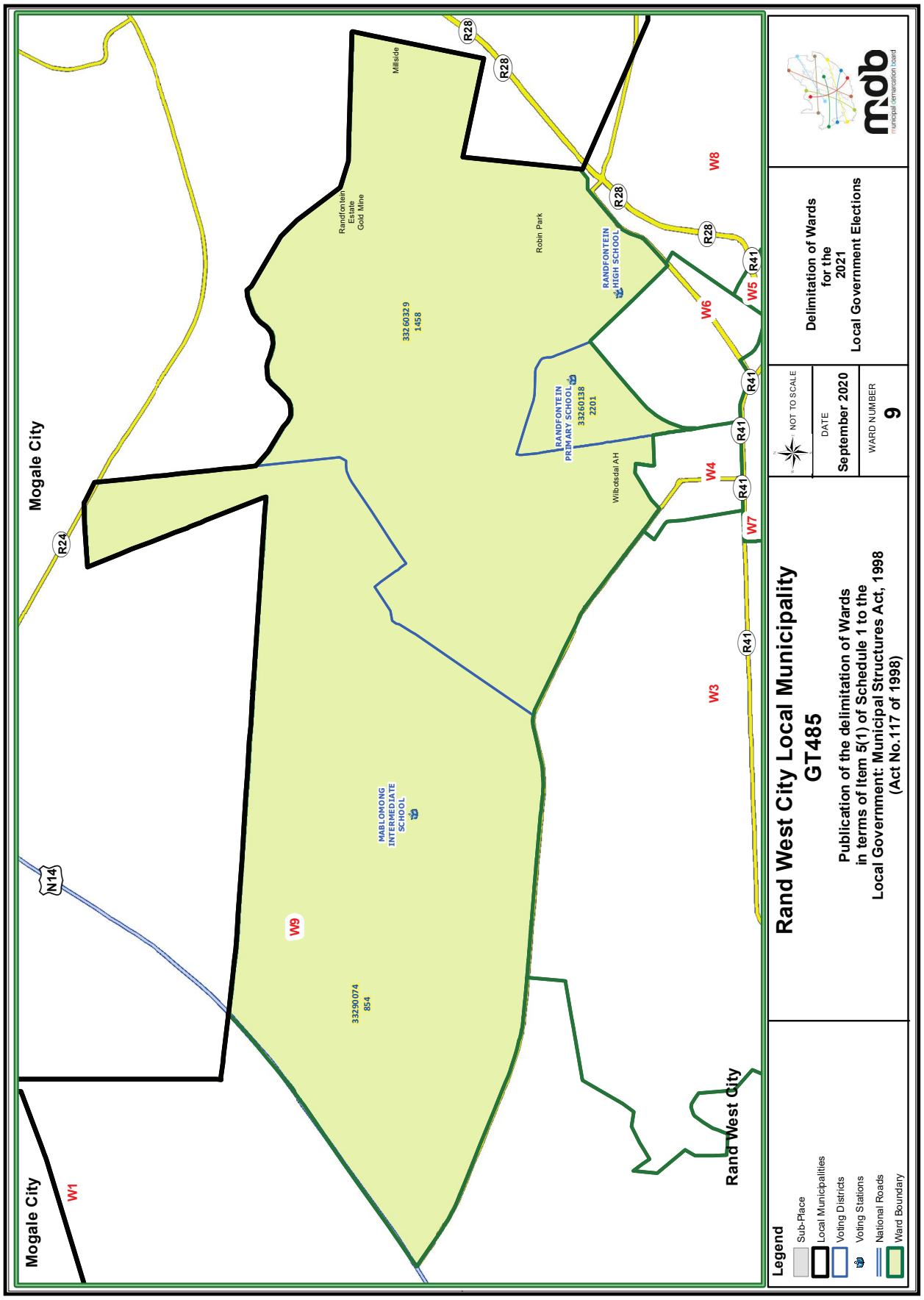
Mogale City
Rand West City
Millside
Randfontein Estates Gold Mine
Robin Park
Wilbotsdal AH
RANDFONTEIN HIGH SCHOOL
RANDFONTEIN PRIMARY SCHOOL
MABLOMONG INTERMEDIATE SCHOOL
33260329 1458
33260138 2201
33290074 854
W1
W3
W4
W5
W6
W7
W8
W9
R24
R28
R41
N14
Legend
Sub-Place
Local Municipalities
Voting Districts
Voting Stations
National Roads
Ward Boundary
Rand West City Local Municipality
GT485
Publication of the delimitation of Wards in terms of Item 5(1) of Schedule 1 to the Local Government: Municipal Structures Act, 1998 (Act No.117 of 1998)
NOT TO SCALE
DATE
September 2020
WARD NUMBER
9
Delimitation of Wards for the 2021 Local Government Elections
municipal demarcation board

GAUTENG PROVINCE

GENERAL NOTICE

MUNICIPAL DEMARCATION BOARD : DELIMITATION OF MUNICIPAL WARDS IN TERMS OF THE LOCAL GOVERNMENT : MUNICIPAL STRUCTURES ACT, 1998.

City of Johannesburg Metropolitan Municipality

JHB

In terms of Item 5 (1) of Schedule 1 to the Local Government: Municipal Structures Act, 1998 (Act No. 117 of 1998) (the Act) the Municipal Demarcation Board hereby publishes its delimitation of wards for the above-mentioned municipality. Particulars of the delimitation are listed in the Schedule.

In terms of Item 5 (2) of Schedule 1 to the Act, any person aggrieved by the delimitation may, within 14 days of publication of this notice, submit objections in writing to:

The Municipal Demarcation Board
Private Bag X123
Centurion
0046

Fax: 086 5248643
Email: registry@demarcation.org.za

The attached form MDB 5 must please be used to object. The form is also available on www.demarcation.org.za.

MR T. M MANYONI
CHAIRPERSON: MUNICIPAL DEMARCATION BOARD

In terms of section 18(3) of the Local Government: Municipal Structures Act, 1998 (Act 117 of 1998), the MEC responsible for local government has determined that the municipal council consists of **270** councillors.

After having consulted the Independent Electoral Commission, The Municipal Demarcation Board has delimited the municipality into **135** wards in terms of Schedule 1 of the Act.

The number of registered voters in each ward does not vary by more than fifteen percent from the norm. The norm was determined by dividing the total number of voters on the municipal segment of the national common voters roll, namely **2291299** voters on 5 March 2019, by the number of wards in the municipality.

The schedule for each ward and a map of each ward is attached. In case of a discrepancy between the map and this schedule, the map will prevail. In case of a discrepancy between the map and this schedule, the map will prevail.

The ward numbers, the voting districts and voting stations in each ward, and the number of voters are as follows:

SCHEDULE

Ward 1 comprises of a total of 15119 **registered voters.**

MIN VOTERS 14427 **NORM** 16972 **MAX VOTERS** 19517

VOTING DISTRICT No.	VOTING STATION NAME	NUMBER OF VOTERS	SPLIT VD
32862955	REFALLETSE PRIMARY SCHOOL	2553	
32860896	TSHEPANA PRIMARY SCHOOL	1536	
32860919	THAMSANQA SECONDARY SCHOOL	2474	
32861022	SEIPONE PRIMARY SCHOOL	1875	Y
32862944	EMMANUEL DAYCARE CENTRE	2799	
32860728	THE VICTORIOUS RESTORATION CHURCH INTERNATI	3882	

Ward 2 comprises of a total of 15134 **registered voters.**

MIN VOTERS 14427 **NORM** 16972 **MAX VOTERS** 19517

VOTING DISTRICT No.	VOTING STATION NAME	NUMBER OF VOTERS	SPLIT VD
32863361	EE MAHABANE METHODIST CHURCH	1605	
32863350	ZONKIZIZWE PRIMARY SCHOOL	1141	
32863226	QHAKAZANI PRIMARY SCHOOL	1046	
32862966	UNITING REFORMED CHURCH IN S.A	3592	
32862359	LANGALIBALELE PRIMARY SCHOOL	2868	
32861011	QOQA SECONDARY SCHOOL	2080	
32863372	TENT LAKESIDE EXT1 - NEXT TO DISANTENG HARDW	1325	
32861033	TENT ORANGE FARM EXT 1 NEXT TO NAMBITHA	1477	

Ward 3 comprises of a total of 14427 **registered voters.**

MIN VOTERS 14427 **NORM** 16972 **MAX VOTERS** 19517

VOTING DISTRICT No.	VOTING STATION NAME	NUMBER OF VOTERS	SPLIT VD
32860931	AHA-THUTO SECONDARY SCHOOL	1927	
32863383	MOYISELA PRIMARY SCHOOL	1133	
32861099	MATIWANE PRIMARY SCHOOL	1439	
32860986	ORANGE FARM PRIMARY SCHOOL	2715	
32861022	SEIPONE PRIMARY SCHOOL	282	Y
32860874	LESHATA SECONDARY SCHOOL	2738	
32860908	RADIPABI PRIMARY SCHOOL	2681	
32860920	LAUS DEO PRIMARY SCHOOL	1512	

Ward 4 comprises of a total of 18463 **registered voters.**

MIN VOTERS 14427 **NORM** 16972 **MAX VOTERS** 19517

VOTING DISTRICT No.	VOTING STATION NAME	NUMBER OF VOTERS	SPLIT VD

32860852	INTLONIPHO PRIMARY SCHOOL	3571
32860863	VULANINDLELA SECONDARY SCHOOL	2166
32860885	REITUMETSE PRIMARY SCHOOL	596
32861088	REAMOHETSOE PRIMARY SCHOOL	1686
32861101	REKGUTLILE PRIMARY SCHOOL	3715
32861112	ITEMOHENG PRIMARY SCHOOL	4733
32863394	MPHETHI MAHLATSI SEC SCHOOL	1996

Ward 5 comprises of a total of 16653 **registered voters.**

MIN VOTERS 14427 **NORM** 16972 **MAX VOTERS** 19517

VOTING DISTRICT No.	VOTING STATION NAME	NUMBER OF VOTERS	SPLIT VD
32861134	MFUNDO-MTOTI PRIMARY SCHOOL	1903	
32863158	SOLWAZI PRIMARY SCHOOL	3123	
32862832	TENT KAPOK	413	
32860997	IMFUNDU THUTO DAYCARE	1032	
32860942	ORANGE FARM CATHOLIC CHURCH	2291	
32860717	GOVAN MBEKI PRIMARY SCHOOL	4287	
32861123	AHANANG PRIMARY SCHOOL	2857	
32863035	TENT DRIEZIEK 6	747	

Ward 6 comprises of a total of 19190 **registered voters.**

MIN VOTERS 14427 **NORM** 16972 **MAX VOTERS** 19517

VOTING DISTRICT No.	VOTING STATION NAME	NUMBER OF VOTERS	SPLIT VD
32862449	JOHWETO COMBINED SCHOOL	243	
32863552	NEW GENERATION COMBINED SCHOOL	828	Y
32862427	GODS PLAN CHURCH	1047	
32863529	DUSENENDLELA PRIMARY SCHOOL	706	
32863406	KANANA PARK PRIMARY SCHOOL	2350	
32862843	THULAMTWANA COMBINED SCHOOL	1282	
32862438	SIBEKIWE PRIMARY SCHOOL	2617	
32862382	SAKHISIZWE SECONDARY SCHOOL	4343	
32862371	THUTHUKANI-TSWELOPELE PRIMARY SCHOOL	3519	
32863237	PHAKAMANI EDUCATIONAL CENTRE	2255	

Ward 7 comprises of a total of 19419 **registered voters.**

MIN VOTERS 14427 **NORM** 16972 **MAX VOTERS** 19517

VOTING DISTRICT No.	VOTING STATION NAME	NUMBER OF VOTERS	SPLIT VD

32862865	TENT AT FINETOWN EAST OPEN FIELD	1865	
32862854	TENT (FINETOWN NEAR STAND NO. 3104)	1400	
32863417	ENNERDALE COMMUNITY HALL	1086	
32861044	ENNERDALE EVANGELIC CHURCH	2706	
32861077	FINETOWN PRIMARY SCHOOL	3457	
32861055	MID-ENNERDALE PRIMARY SCHOOL	3876	
32862360	BUYANI PRIMARY SCHOOL	1842	
32861066	FRED NORMAN SECONDARY SCHOOL	3187	

Ward 8 comprises of a total of 18006 **registered voters.**

MIN VOTERS 14427 **NORM** 16972 **MAX VOTERS** 19517

VOTING DISTRICT No.	VOTING STATION NAME	NUMBER OF VOTERS	SPLIT VD
32862641	THEMBELIHLE COMMUNITY CENTRE	3307	
32863484	THUTO-LEFA SECONDARY SCHOOL	1497	
32863563	TENT LAWLEY EXTENTION 2	1423	
32863125	JOHANNESBURG COUNCIL FOR THE DISABLED	413	
32862652	SHARICREST PRIMARY SCHOOL	1730	
32863428	LENZ PUBLIC SEC SCHOOL	50	Y
32862483	LAWLEY COMMUNITY CRECHE	2834	
32860706	TENT LEHAE PHASE 3 EXT	1907	
32860694	APEX PRIMARY SCHOOL	2103	
32862663	ZODIAK PRIMARY SCHOOL	2742	

Ward 9 comprises of a total of 18732 **registered voters.**

MIN VOTERS 14427 **NORM** 16972 **MAX VOTERS** 19517

VOTING DISTRICT No.	VOTING STATION NAME	NUMBER OF VOTERS	SPLIT VD
32860661	PROTEA RECREATION CENTRE	3005	
32860683	NIRVANA SECONDARY SCHOOL	2494	
32860649	PARK PRIMARY SCHOOL	2527	
32860638	LENASIA CIVIC CENTRE	3330	
32860672	M.H.JOOSUB TECHNICAL TRAINING SCHOOL	2266	
32863428	LENZ PUBLIC SEC SCHOOL	359	Y
32862416	JISWA SERVICE CENTRE FOR THE AGED	3351	
32860616	PENTAROSA PRIMARY SCHOOL	1400	Y

Ward 10 comprises of a total of 14877 **registered voters.**

MIN VOTERS 14427 **NORM** 16972 **MAX VOTERS** 19517

VOTING DISTRICT No.	VOTING STATION NAME	NUMBER OF VOTERS	SPLIT VD
32860650	TRINITY SECONDARY SCHOOL	1525	
32863473	MPUDULE EARLEY LEARNING CENTRE	414	
32860087	ALTMONT TECHNICAL HIGH SCHOOL	2549	
32860414	LENASIA EXT 1 SECONDARY SCHOOL	2881	
32860616	PENTAROSA PRIMARY SCHOOL	404	Y
32860021	TENT PROTEA SOUTH (NEAR HOUSE NO. 3940)	2745	
32860065	ST MARY MAGDALINE ANGLICAN CHURCH	3049	
32860627	LENZ STADIUM CLUB HOUSE	1310	

Ward 11 comprises of a total of 16388 **registered voters.**

MIN VOTERS 14427 **NORM** 16972 **MAX VOTERS** 19517

VOTING DISTRICT No.	VOTING STATION NAME	NUMBER OF VOTERS	SPLIT VD
32862236	TIAKENI PRIMARY SCHOOL	2654	Y
32862225	TSHILITZI PRIMARY SCHOOL	3487	
32862214	NHLUVUKO PRIMARY SCHOOL	2023	
32862203	UNITING PRESBYTERIAN CHURCH	2158	
32860605	ST IVES PRIMARY SCHOOL	1980	
32860593	FIRETHORN PRIMARY SCHOOL	2113	
32862258	HITEKANI PRIMARY SCHOOL	1973	

Ward 12 comprises of a total of 16352 **registered voters.**

MIN VOTERS 14427 **NORM** 16972 **MAX VOTERS** 19517

VOTING DISTRICT No.	VOTING STATION NAME	NUMBER OF VOTERS	SPLIT VD
32862999	DIKGABANE SCHOOL	1738	
32861189	ELSIE NGIDI PRIMARY SCHOOL	1926	
32863305	MAMBO PRIMARY SCHOOL	1050	
32862270	VUWANI SECONDARY SCHOOL	4228	
32862247	GAZANKULU SCHOOL	1984	
32862281	BASANI PRIMARY SCHOOL	3432	
32862269	PUTALUSHAKA PRIMARY SCHOOL	1994	

Ward 13 comprises of a total of 16054 **registered voters.**

MIN VOTERS 14427 **NORM** 16972 **MAX VOTERS** 19517

VOTING DISTRICT No.	VOTING STATION NAME	NUMBER OF VOTERS	SPLIT VD
32861246	TENT AT NEAR PROTEA GLEN POLICE STATION)	4092	
32861459	THOLIMFUNDO PRIMARY SCHOOL	3411	

32861831	BLESSED ISIDOREBAKANJA CATHOLIC CHURCH	2388	
32862315	ITEMOGELE PRIMARY SCHOOL	2857	
32863293	BASA HIGH SCHOOL	1401	
32870987	PROTEA CITY HALL	1905	

Ward 14 comprises of a total of 14790 **registered voters.**

MIN VOTERS 14427 **NORM** 16972 **MAX VOTERS** 19517

VOTING DISTRICT No.	VOTING STATION NAME	NUMBER OF VOTERS	SPLIT VD
32860762	TENT (OPPOSITE HOUSE NO. 5255)	2981	
32862911	NALEDI EXT2 SPORT CENTRE.	2210	
32862304	KHUTHALA COMBINED SCHOOL	3721	
32862292	TETELO SECONDARY SCHOOL	2594	
32862180	REBONE PRIMARY SCHOOL	1899	
32862191	MONICA LOLWANE EDUCARE CENTRE	1385	

Ward 15 comprises of a total of 15056 **registered voters.**

MIN VOTERS 14427 **NORM** 16972 **MAX VOTERS** 19517

VOTING DISTRICT No.	VOTING STATION NAME	NUMBER OF VOTERS	SPLIT VD
32861796	SENAOANE SENIOR SCHOOL	1560	
32861718	SIBONGILE PRIMARY SCHOOL	2280	
32861640	KGOTSO PRIMARY SCHOOL	2116	
32861684	ENKANYEZINI SCHOOL	2984	
32861606	BAFIKILE PRIMARY SCHOOL	1573	
32861549	PHIRI SCHOOL	2749	
32861707	EMAWENI PRIMARY SCHOOL	1794	Y

Ward 16 comprises of a total of 14495 **registered voters.**

MIN VOTERS 14427 **NORM** 16972 **MAX VOTERS** 19517

VOTING DISTRICT No.	VOTING STATION NAME	NUMBER OF VOTERS	SPLIT VD
32861651	MEGATONG PRIMARY SCHOOL	1192	
32861662	MOTSANENG SCHOOL	1941	
32861673	DIODI PRIMARY SCHOOL	1985	
32861741	THE AFRICAN PRESBYTERIAN BAFOLISI CHURCH	1471	
32861752	SEANAMARENA HIGH SCHOOL	480	
32861763	SEDIBATHUTO SCHOOL	2837	
32861774	LO-ITEKILO SCHOOL	1579	
32861785	TENT MAPETLA HOSTEL	3010	

Ward 17 comprises of a total of 18413 **registered voters.**

MIN VOTERS 14427 **NORM** 16972 **MAX VOTERS** 19517

VOTING DISTRICT No.	VOTING STATION NAME	NUMBER OF VOTERS	SPLIT VD
32862539	ELOHIM COMMUNITY CHURCH	2459	
32860559	PARKDALE PRIMARY SCHOOL	2842	
32862551	KHAYALETHU CARE CENTRE	2175	
32860515	ELDORADO PARK PRIMARY SCHOOL	2062	
32862562	HOME OF THE PASEO BAPTIST CHURCH	1301	
32860548	KLIPTOWN EBENEZER CONGREGATIONAL CHURCH	2354	
32860582	KLIPTOWN SECONDARY SCHOOL	2554	
32860560	DELRADO PRIMARY SCHOOL	2666	

Ward 18 comprises of a total of 19339 **registered voters.**

MIN VOTERS 14427 **NORM** 16972 **MAX VOTERS** 19517

VOTING DISTRICT No.	VOTING STATION NAME	NUMBER OF VOTERS	SPLIT VD
32860492	ELDRIDGE PRIMARY SCHOOL	1549	
32860403	TENT (OPP HOUSE NO 217 STERRE ROAD)	835	
32863248	ST EUGENE DE MAZENOD CATHOLIC CHURCH	869	
32860537	FLORIDA PRIMARY SCHOOL	2523	
32860504	ELDOMAINE PRIMARY SCHOOL	1559	
32860481	LANCEAVALE SECONDARY SCHOOL	3451	
32860470	BOEKENHOUT PRIMARY SCHOOL	3150	
32860391	JD OPPERMAN RECREATION CENTRE	2839	
32860526	CAVENDISH PRIMARY SCHOOL	2564	

Ward 19 comprises of a total of 14441 **registered voters.**

MIN VOTERS 14427 **NORM** 16972 **MAX VOTERS** 19517

VOTING DISTRICT No.	VOTING STATION NAME	NUMBER OF VOTERS	SPLIT VD
32862528	TENT (OPEN FIELD NEAR PAT'S)	764	
32862540	KLIPTOWN YOUTH PROGRAM	1759	
32863002	TENT (KLIPTOWN STATION)	428	
32861628	LILLYDALE PRIMARY SCHOOL	2517	
32862236	TIAKENI PRIMARY SCHOOL	100	Y
32861617	EMADLELWENI SCHOOL	2074	
32860447	TENT (FREEMDOM CHARTER SQUARE)	1188	
32861482	LAKEVIEW PRIMARY SCHOOL	1346	

32861639	HLAKANIPHANI SCHOOL	2264	
32861594	ISIPHO PRIMARY SCHOOL	2001	

Ward 20 comprises of a total of 14673 **registered voters.**

MIN VOTERS 14427 **NORM** 16972 **MAX VOTERS** 19517

VOTING DISTRICT No.	VOTING STATION NAME	NUMBER OF VOTERS	SPLIT VD
32862089	MARA PRIMARY SCHOOL	2374	
32862135	IKEMELENG JUNIOR PRIMARY	2226	
32862157	THABA-TSHEHLO PRIMARY SCHOOL	2619	
32862168	THOMAS MOFOLO HIGH SCHOOL	1908	
32862179	KGATELOPELE PRIMARY SCHOOL	2757	
32861932	KARABO SCHOOL	2789	

Ward 21 comprises of a total of 15692 **registered voters.**

MIN VOTERS 14427 **NORM** 16972 **MAX VOTERS** 19517

VOTING DISTRICT No.	VOTING STATION NAME	NUMBER OF VOTERS	SPLIT VD
32861875	DIKWANKWETLA PRIMARY SCHOOL	1859	
32861921	MERAFE PRIMARY SCHOOL	2724	
32861910	SETLAKALANA MOLEPO ADULT EDUCATION CENTRE	1671	
32861909	LEITSIBOLO PRIMARY SCHOOL	2021	
32861886	TIHOLOHELO SCHOOL	1954	
32861178	MOCHOCHONONO SCHOOL	2185	
32862922	TLADI ADMINISTRATIVE OFFICE	1068	
32861897	MATUBENG SCHOOL	2210	

Ward 22 comprises of a total of 19379 **registered voters.**

MIN VOTERS 14427 **NORM** 16972 **MAX VOTERS** 19517

VOTING DISTRICT No.	VOTING STATION NAME	NUMBER OF VOTERS	SPLIT VD
32841143	PIMVILLE PRIMARY SCHOOL	2346	
32841479	TENT-OPP HOUSES 84 & 85 ZONE 9 PIMVILLE RDP HO	1334	
32841480	TENT -PIMVILLE GOLF COURSE FLATS	1310	
32841121	WISANI PRIMARY SCHOOL	2288	
32841109	ST PETER CLAVER SCHOOL	3070	
32841086	LEIHLO PRIMARY SCHOOL	3546	
32841097	TSHEBEDISANO PRIMARY SCHOOL	2314	Y
32841132	FARESANI PRIMARY SCHOOL	3171	

Ward 23 comprises of a total of 18169 **registered voters.**

MIN VOTERS 14427 **NORM** 16972 **MAX VOTERS** 19517

VOTING DISTRICT No.	VOTING STATION NAME	NUMBER OF VOTERS	SPLIT VD
32860290	GLENANDA PRIMARY SCHOOL	4626	
32860302	BASELINE FAMILY CHURCH BASSONIA AFM	2745	
32860368	COMARO VALLEY NURSERY SCHOOL	2439	
32860571	GLENVISTA HIGH SCHOOL	5152	
32863013	MARONITE CATHOLIC SCHOOL	3207	

Ward 24 comprises of a total of 16966 **registered voters.**

MIN VOTERS 14427 **NORM** 16972 **MAX VOTERS** 19517

VOTING DISTRICT No.	VOTING STATION NAME	NUMBER OF VOTERS	SPLIT VD
32862720	TENT (SAPS GARAGE MARRIED QUARTERS)	382	
32863530	TENT-BETWEEN SHACK 503 & MOTSWALEDI SOCCE	606	
32862719	TENT-OPP. HOUSE 468 MOTSWALEDI INFORMAL SE	3797	
32862618	RADIANCE OF GLORIOUS LIVING GOD CHRISTIAN CH	3165	
32862595	FREEDOM PARK NOAH'S ARK CENTRE	2859	
32862584	TENT (BETWEEN CAR WASH & MALULEKE TUCKSHOP	3123	
32862573	SOMELULWAZI PRIMARY SCHOOL	1540	
32862629	OLD APOSTOLIC CHURCH	1494	

Ward 25 comprises of a total of 18234 **registered voters.**

MIN VOTERS 14427 **NORM** 16972 **MAX VOTERS** 19517

VOTING DISTRICT No.	VOTING STATION NAME	NUMBER OF VOTERS	SPLIT VD
32841110	BATSOGILE PRIMARY SCHOOL	2126	
32841097	TSHEBEDISANO PRIMARY SCHOOL	450	Y
32863451	UNIVERSITY OF JHB (SOWETO CAMPUS-IMBIZO HALL)	609	
32863080	ORLANDO EAST EKHAYA RESIDENCE COMMUNITY HA	644	
32841042	KLIPSPRUIT HOSTEL	1832	
32841154	THEMBU PRIMARY SCHOOL	2365	
32841075	ZOE BIBLE CHURCH	2025	
32841064	THE METHODIST CHURCH OF SOUTHERN AFRICA	1365	
32841053	EMSHUKANTAMBO SECONDARY SCHOOL	3052	
32841165	WELIZIBUKO PRIMARY SCHOOL	3766	

Ward 26 comprises of a total of 17249 **registered voters.**

MIN VOTERS 14427 **NORM** 16972 **MAX VOTERS** 19517

VOTING DISTRICT No.	VOTING STATION NAME	NUMBER OF VOTERS	SPLIT VD
32840951	VULAMAZIBUKO SCHOOL	2068	
32841435	RENA LE LONA CREATIVE CENTRE FOR CHILDREN	878	
32840838	ELITHENI SCHOOL	1741	
32840906	JS MPANZA PRIMARY SCHOOL	2393	
32840872	GIYANI PRIMARY SCHOOL	2154	
32840894	DIEPKLOOF HOSTEL HALL	2564	
32840625	KHOMANANI SCHOOL	1399	
32841446	DIEPKLOOF LIBRARY	1635	
32840940	EKUTHULENI JUNIOR PRIMARY SCHOOL	2417	

Ward 27 comprises of a total of 17952 **registered voters.**

MIN VOTERS 14427 **NORM** 16972 **MAX VOTERS** 19517

VOTING DISTRICT No.	VOTING STATION NAME	NUMBER OF VOTERS	SPLIT VD
32863114	TENT-OPP. HOUSE 4948 MAKHURA STREET MOGASE	1024	
32841019	UNITING REFORMED CHURCH IN SA	2675	
32840995	EKHAYA CENTRE	2396	
32840984	BOPANANG PRIMARY SCHOOL	2165	
32840973	CLUB HOUSE PHASE 1	2030	
32840962	FONS LUMINIS SECONDARY SCHOOL	2268	
32840939	FIDELITAS COMPREHENSIVE SCHOOL	1561	
32840917	THABISILE SCHOOL	1608	
32841008	IKANENG PRIMARY SCHOOL	2225	

Ward 28 comprises of a total of 14431 **registered voters.**

MIN VOTERS 14427 **NORM** 16972 **MAX VOTERS** 19517

VOTING DISTRICT No.	VOTING STATION NAME	NUMBER OF VOTERS	SPLIT VD
32840849	DUMEZWENI JUNIOR PRIMARY SCHOOL	2080	
32840670	ASSEMBLIES OF GOD	200	Y
32840636	IMMANUEL EVANGELICAL LUTHERAN CHURCH	1212	
32840782	JOB RATHEBE JUNIOR SECONDARY SCHOOL	1763	
32840793	QHOBOSHEANE PRIMARY SCHOOL	1962	
32840827	DIEPKLOOF ADULT EDUCATION CENTRE	1559	
32841031	DIEPDALE SECONDARY SCHOOL	2668	
32840850	TIYANE JUNIOR SECONDARY SCHOOL	2987	

Ward 29 comprises of a total of 16631 **registered voters.**

MIN VOTERS 14427 **NORM** 16972 **MAX VOTERS** 19517

VOTING DISTRICT No.	VOTING STATION NAME	NUMBER OF VOTERS	SPLIT VD
32841020	THE REFORMED PRESBYTERIAN CHURCH IN SOUTHE	2228	
32841615	TENT (PENNYVILLE PHASE 3)	1035	
32840928	DIEPKLOOF MULTIPURPOSE HALL	870	
32840883	NAMEDI SECONDARY SCHOOL	1686	
32840861	IPOLOKENG PRIMARY SCHOOL	1717	
32840805	GOOD NEW BIBLE CHURCH	2508	
32840647	LOFENTSE SECONDARY SCHOOL	2154	
32840300	NOORDGESIG PRIMARY SCHOOL	3353	
32841727	ST. ANDREWS ROMAN CATHOLIC CHURCH	1080	

Ward 30 comprises of a total of 16079 **registered voters.**

MIN VOTERS 14427 **NORM** 16972 **MAX VOTERS** 19517

VOTING DISTRICT No.	VOTING STATION NAME	NUMBER OF VOTERS	SPLIT VD
32841806	NOMZAMO COMMUNITY CLUB	1371	
32840748	UNITED CONGREGATIONAL CHURCH	1243	Y
32841345	EVANGELICAL LUTHERAN CHURCH ORLANDO EAST P	1630	
32840670	ASSEMBLIES OF GOD	2121	Y
32840726	SOWETO RETIRED PROFESSIONAL SOCIETY T/A FOO	2337	
32840715	ZAKHENI PRIMARY SCHOOL	2412	
32840692	ST JOHN BERCHMAN SCHOOL	2097	
32840737	HERBERT MDINGI ADULT CENTRE	1693	
32840658	LUKHOLWENI PRIMARY SCHOOL	1175	

Ward 31 comprises of a total of 14427 **registered voters.**

MIN VOTERS 14427 **NORM** 16972 **MAX VOTERS** 19517

VOTING DISTRICT No.	VOTING STATION NAME	NUMBER OF VOTERS	SPLIT VD
32840748	UNITED CONGREGATIONAL CHURCH	791	Y
32841356	TENT (CNR NKOMO -YA-HLABE & MPANE)	1850	
32840816	ORLANDO EAST COMMUNAL HALL	2333	
32840771	MUNICIPAL MULTIPURPOSE COMMUNITY CENTRE	2564	
32840760	LERESCHE PRIMARY SCHOOL	1644	
32840759	THEMBALIHLE SCHOOL	1335	
32840704	AME CHURCH	1466	

32840681	AFRICAN CONGREGATIONAL CHURCH	2444

Ward 32 comprises of a total of 19432 **registered voters.**

MIN VOTERS 14427 **NORM** 16972 **MAX VOTERS** 19517

VOTING DISTRICT No.	VOTING STATION NAME	NUMBER OF VOTERS	SPLIT VD
32850930	KINGS SCHOOL - LINBRO PARK	795	
32900105	HERITAGE CHRISTIAN COLLEGE	2283	
32900240	KLIPFONTEIN VIEW MULTI-PURPOSE CENTRE	5119	
32900284	GREEN VALLEY SHOPPING CENTRE	6165	
32910476	JUKSKEI VIEW TENT	1379	
32850727	BUCCLEUCH PRIMARY SCHOOL	3691	Y

Ward 33 comprises of a total of 14427 **registered voters.**

MIN VOTERS 14427 **NORM** 16972 **MAX VOTERS** 19517

VOTING DISTRICT No.	VOTING STATION NAME	NUMBER OF VOTERS	SPLIT VD
32861695	SOUTH WEST GAUTENG COLLEGE	1817	
32861707	EMAWENI PRIMARY SCHOOL	441	Y
32861729	REUTLWILE JUNIOR SECONDARY SCHOOL	1979	
32861493	HOERNLE PRIMARY SCHOOL	3205	
32861471	SEFIKA PRIMARY SCHOOL	2122	
32861460	MOLALATLADI SCHOOL	1912	
32861392	JOHANNESBURG CENTRAL TEACHER DEVELOPMENT	2041	
32861448	ELKA SPORTS CLUB	910	

Ward 34 comprises of a total of 14512 **registered voters.**

MIN VOTERS 14427 **NORM** 16972 **MAX VOTERS** 19517

VOTING DISTRICT No.	VOTING STATION NAME	NUMBER OF VOTERS	SPLIT VD
32860739	TENT- JABULANI HOSTEL	3480	
32861437	ISAACSON PRIMARY SCHOOL	2383	
32861505	THESELE SECONDARY SCHOOL.	1966	
32861527	MXOLISI SCHOOL	2036	
32861730	M MPHAHLELE SCHOOL	2806	
32862506	JABULANI CIVIC CENTRE	1841	

Ward 35 comprises of a total of 16431 **registered voters.**

MIN VOTERS 14427 **NORM** 16972 **MAX VOTERS** 19517

VOTING DISTRICT No.	VOTING STATION NAME	NUMBER OF VOTERS	SPLIT VD
32861370	RUTEGANG PRIMARY SCHOOL	1509	

32863091	ST JOSEPH ANGLICAN CHURCH	1075	
32861561	DONALDSON PRIMARY SCHOOL	1242	Y
32863260	TENT (OPPOSITE HOUSE 506C WHITE CITY JABAVU)	929	
32861404	MAKOLA PRIMARY SCHOOL	1721	
32863259	SALVATION ARMY JABAVU BRIDGMAN CRECHE	688	
32861516	MORRIS ISAACSON HIGH SCHOOL	3416	
32861550	MOLAETSA PRIMARY SCHOOL	1812	
32861572	ITEKENG SCHOOL	2882	
32861538	SYDNEY MASEKO ADULT LEARNING CENTRE	1157	

Ward 36 comprises of a total of 16008 **registered voters.**

MIN VOTERS 14427 **NORM** 16972 **MAX VOTERS** 19517

VOTING DISTRICT No.	VOTING STATION NAME	NUMBER OF VOTERS	SPLIT VD
32861358	IKWEZI PRIMARY SCHOOL	2106	
32861381	NAZARENE CHURCH	1572	
32861369	MOFOLO ART CENTRE	1365	
32861347	EMISEBENI PRIMARY SCHOOL	1554	
32861415	ESIYALWINI PRIMARY SCHOOL	2441	
32861291	TSHEDIMOSETSO MEHLALENG PRIMARY SCHOOL	1811	
32861280	MOKOROTLO PRIMARY SCHOOL	2239	
32861279	VUKUZENZELE PRIMARY SCHOOL	2137	
32862933	ST. PIUS X CATHOLIC CHURCH	783	

Ward 37 comprises of a total of 14955 **registered voters.**

MIN VOTERS 14427 **NORM** 16972 **MAX VOTERS** 19517

VOTING DISTRICT No.	VOTING STATION NAME	NUMBER OF VOTERS	SPLIT VD
32861561	DONALDSON PRIMARY SCHOOL	1699	Y
32862494	BOXING ACADEMY	2719	Y
32841211	TENT NANCEFIELD HOSTEL LIFATEN	2406	
32861426	THANDANANI DAY CARE CENTRE	1948	
32861268	SUNSHINE CENTRE	1602	
32861257	IGUGU PRIMARY SCHOOL	3107	
32861583	THUBELIHLE INTERMEDIARY SCHOOL	1474	

Ward 38 comprises of a total of 14427 **registered voters.**

MIN VOTERS 14427 **NORM** 16972 **MAX VOTERS** 19517

VOTING DISTRICT No.	VOTING STATION NAME	NUMBER OF VOTERS	SPLIT VD

32861190	NKA-THUTO PRIMARY SCHOOL	1782	
32871078	DUBE HOSTEL HALL	3628	
32863271	SIZANANI PRIMARY SCHOOL	700	
32861224	THABISANG PRIMARY SCHOOL	2521	
32861202	DR BEYERS NAUDE SECONDARY SCHOOL	1331	
32861145	SYDNEY MASEKO ADULT LEARNING CENTRE	2081	
32862494	BOXING ACADEMY	212	Y
32861213	DALIWONGA SECONDARY SCHOOL	2172	

Ward 39 comprises of a total of 14427 **registered voters.**

MIN VOTERS 14427 **NORM** 16972 **MAX VOTERS** 19517

VOTING DISTRICT No.	VOTING STATION NAME	NUMBER OF VOTERS	SPLIT VD
32861314	ORLANDO WEST WOMEN'S HOSTEL HALL	2128	
32861336	KWA-NTSIKANA JUNIOR SECONDARY SCHOOL	2140	
32870853	ANGLICAN CHURCH	2579	
32863327	EHLATHINI (ASHA) PRE SCHOOL	602	
32861235	ORLANDO WEST SECONDARY SCHOOL	1484	
32861325	MZAMO PRIMARY SCHOOL	2622	
32861303	SAPEBUSO PRIMARY SCHOOL	2717	
32870224	DONOVAN MCDONALD CENTRE	155	Y

Ward 40 comprises of a total of 15842 **registered voters.**

MIN VOTERS 14427 **NORM** 16972 **MAX VOTERS** 19517

VOTING DISTRICT No.	VOTING STATION NAME	NUMBER OF VOTERS	SPLIT VD
32870864	VEZUKHULE PRIMARY SCHOOL	1677	
32871269	ANCHOR COMPREHENSIVE HIGH SCHOOL	728	
32871258	UNITING REFORMED CHURCH IN SOUTHERN AFRICA	869	
32870875	EKUTHULENI RECREATION CENTRE	2026	
32870842	THABANENG PRIMARY SCHOOL	2458	
32870730	TENT (NEXT TO HOUSE NO 379 A)	3511	
32870729	TSHIRELETSO LOWER PRIMARY SCHOOL	2045	
32870886	121 B MEADOWLANDS HOSTEL BUNGALOW	2528	

Ward 41 comprises of a total of 17961 **registered voters.**

MIN VOTERS 14427 **NORM** 16972 **MAX VOTERS** 19517

VOTING DISTRICT No.	VOTING STATION NAME	NUMBER OF VOTERS	SPLIT VD
32870763	TUMELO PRIMARY SCHOOL	1899	

32870820	NEW PHEFENI RECREATION CENTRE	1350
32870831	TSOGANG PRIMARY SCHOOL	1260
32870819	EMZIMVUBU PRIMARY SCHOOL	2661
32870808	DZATA PRIMARY SCHOOL	2484
32870796	LAMULA JUBILEE SECONDARY SCHOOL	2999
32870741	EVANGELICAL LUTHERAN CHURCH	1344
32870707	THUTOLORE HIGH SCHOOL	2162
32870752	MASEKHENE PRIMARY SCHOOL	1802

Ward 42 comprises of a total of 14790 **registered voters.**

MIN VOTERS 14427 **NORM** 16972 **MAX VOTERS** 19517

VOTING DISTRICT No.	VOTING STATION NAME	NUMBER OF VOTERS	SPLIT VD
32871270	KHINDLIMUKANI JUNIOR SECONDARY SCHOOL	1034	
32870606	SIVELILE COMBINED SCHOOL	1154	
32870617	EMPUMALANGA PRIMARY SCHOOL	2783	
32870628	TLHOKOMELO PRIMARY SCHOOL	1577	
32870639	INKONJANE JUNIOR SECONDARY SCHOOL	2442	
32870640	THOBEKA PRIMARY SCHOOL	1798	
32870785	RISHILE COMBINED SCHOOL	2697	
32871102	PRESBYTERIAN CHURCH	1305	

Ward 43 comprises of a total of 15181 **registered voters.**

MIN VOTERS 14427 **NORM** 16972 **MAX VOTERS** 19517

VOTING DISTRICT No.	VOTING STATION NAME	NUMBER OF VOTERS	SPLIT VD
32870673	LIVHUWANI PRIMARY SCHOOL	2341	
32870684	MORUTATHUTO PRIMARY SCHOOL	2881	
32870774	EBENEZER PARISH	1498	
32870695	TOTOMENG PRIMARY SCHOOL	1845	
32870718	MEADOWLANDS HIGH SCHOOL	2007	
32870651	MEADOWLANDS PRIMARY SCHOOL	2558	
32870662	PARISH OF MEADOWLANDS	2051	

Ward 44 comprises of a total of 17320 **registered voters.**

MIN VOTERS 14427 **NORM** 16972 **MAX VOTERS** 19517

VOTING DISTRICT No.	VOTING STATION NAME	NUMBER OF VOTERS	SPLIT VD
32871393	KGATELOPELE SECONDARY SCHOOL	3205	
32871405	JULIUS SEBOLAI PRIMARY SCHOOL	2688	

32871168	SIYABONGA SECONDARY SCHOOL	5287
32871124	MOSES KOTANE PRIMARY SCHOOL	6140

Ward 45 comprises of a total of 16575 **registered voters.**

MIN VOTERS 14427 **NORM** 16972 **MAX VOTERS** 19517

VOTING DISTRICT No.	VOTING STATION NAME	NUMBER OF VOTERS	SPLIT VD
32870369	APOSTOLIC FAITH MISSION OF SA.	2050	
32871382	FORTE HIGH SCHOOL.	935	
32870594	THEMBALETHU PRIMARY SCHOOL	2329	
32870549	MEADOWLANDS WELFARE CENTRE	2791	
32870550	PALESA COMBINED SCHOOL	2093	
32870561	KELOKITSO SENIOR SECONDARY SCHOOL	1935	
32870572	SWISS MISSION EVANGELICAL CHURCH	2101	
32870583	INDONI JUNIOR SECONDARY SCHOOL	2341	

Ward 46 comprises of a total of 16909 **registered voters.**

MIN VOTERS 14427 **NORM** 16972 **MAX VOTERS** 19517

VOTING DISTRICT No.	VOTING STATION NAME	NUMBER OF VOTERS	SPLIT VD
32861943	EKUPHUMELELENI HIGHER PRIMARY SCHOOL	1225	
32861819	LETARE SCHOOL	1898	
32861842	SIYAVUMA PRIMARY SCHOOL	2117	
32861820	KHOLWANI PRIMARY SCHOOL	1688	
32861954	EMATHAFENI PRIMARY SCHOOL	2855	
32861864	ENTANDWENI PRIMARY SCHOOL	2467	
32861808	USINDISO HIGHER PRIMARY SCHOOL	1710	
32861167	THULANI COMBINED PRIMARY SCHOOL	2949	

Ward 47 comprises of a total of 15195 **registered voters.**

MIN VOTERS 14427 **NORM** 16972 **MAX VOTERS** 19517

VOTING DISTRICT No.	VOTING STATION NAME	NUMBER OF VOTERS	SPLIT VD
32870459	ENKOLWENI PRIMARY SCHOOL	1066	
32870415	SENYAMO PRIMARY SCHOOL	2031	
32870381	ST ANGELAS CATHOLIC CHURCH	2777	
32870392	KOPANONG COMMUNITY CENTRE	1705	
32870426	SAMUEL MANGALA PRIMARY SCHOOL	1932	
32870437	MARGARET GWELE PRIMARY SCHOOL	2239	
32870448	ITHEMBALIHLE PRIMARY SCHOOL	1092	

32870471	THABANG PRIMARY SCHOOL	2353	

Ward 48 comprises of a total of 17226 **registered voters.**

MIN VOTERS 14427 **NORM** 16972 **MAX VOTERS** 19517

VOTING DISTRICT No.	VOTING STATION NAME	NUMBER OF VOTERS	SPLIT VD
32870505	EBENEZER CHURCH	2393	
32870516	NOKUPHILA RECREATION CENTRE	2451	
32870527	UMTHOMBOLWAZI MULTIPURPOSE CENTRE	3139	
32870460	THATHEZAKHO PRIMARY SCHOOL	2976	
32870493	PRESBYTERIAN CHURCH PREMISES	1271	
32870482	DSJ PRIMARY SCHOOL	2679	
32870538	HECTOR PETERSON PRIMARY SCHOOL	2317	

Ward 49 comprises of a total of 19517 **registered voters.**

MIN VOTERS 14427 **NORM** 16972 **MAX VOTERS** 19517

VOTING DISTRICT No.	VOTING STATION NAME	NUMBER OF VOTERS	SPLIT VD
32871113	BRAAM FISCHERVILLE CRICKET STADIUM	2914	
32871180	BRAAM FISCHER PRIMARY SCHOOL	4742	
32871236	NKONE MARUPING PRIMARY SCHOOL	3374	
32871292	IKUSASALETHU SECONDARY SCHOOL	4049	
32871348	BRAAMFISCHER MULTIPURPOSE CENTRE	2396	
32871427	KHULANOLWAZI PRIMARY SCHOOL	1306	Y
32871506	NOMZAMO MADIKIZELA MANDELA PRIMARY SCHOOL	736	

Ward 50 comprises of a total of 15264 **registered voters.**

MIN VOTERS 14427 **NORM** 16972 **MAX VOTERS** 19517

VOTING DISTRICT No.	VOTING STATION NAME	NUMBER OF VOTERS	SPLIT VD
32870998	THULANI SECONDARY SCHOOL.	3347	
32871001	WELL OF DIVINE WISDOM FELLOWSHIP	1142	
32870965	MAYIBUYE PRIMARY SCHOOL	4448	
32870943	TENT (EXT 4 TAXI RANK)	2149	
32870404	TENT (EXT A&B FOOTBALL GROUND)	841	
32871281	KAGISO CHRISTIAN CENTRE	2269	
32871427	KHULANOLWAZI PRIMARY SCHOOL	1068	Y

Ward 51 comprises of a total of 14830 **registered voters.**

MIN VOTERS 14427 **NORM** 16972 **MAX VOTERS** 19517

VOTING DISTRICT No.	VOTING STATION NAME	NUMBER OF VOTERS	SPLIT VD

32862012	VUSISIZWE JUNIOR PRIMARY SCHOOL	1485	Y
32862124	EVANGELICAL LUTHERAN CHURCH IN SA	2020	
32861156	ESITHEBENI PRIMARY SCHOOL	2014	
32862023	ZOLA ADMINISTRATION OFFICES	1227	
32861987	SIVULELENI PRIMARY SCHOOL	2182	
32861976	ZOLA PARK DAY CARE CENTRE	1525	
32861965	BUSISIWE PRIMARY SCHOOL	1998	
32861853	INDYEBO HIGHER PRIMARY SCHOOL	2379	

Ward 52 comprises of a total of 14427 **registered voters.**

MIN VOTERS 14427 **NORM** 16972 **MAX VOTERS** 19517

VOTING DISTRICT No.	VOTING STATION NAME	NUMBER OF VOTERS	SPLIT VD
32861998	DR BW VILAKAZI SECONDARY SCHOOL	2560	
32862001	ASSEMBLY OF GOD	1503	
32862045	ERNEST BUTI CRECHE	1677	
32862056	KHULANI HIGHER PRIMARY SCHOOL	2783	
32862090	MATLA CRECHE	1861	
32862102	LUYOLO SENIOR PRIMARY SCHOOL	2348	
32863024	ISU' LIHLE HIGHER PRIMARY SCHOOL	1110	
32862012	VUSISIZWE JUNIOR PRIMARY SCHOOL	585	Y

Ward 53 comprises of a total of 17955 **registered voters.**

MIN VOTERS 14427 **NORM** 16972 **MAX VOTERS** 19517

VOTING DISTRICT No.	VOTING STATION NAME	NUMBER OF VOTERS	SPLIT VD
32871450	LUFHERENG PRIMARY SCHOOL	1830	
32871517	DOORNKOP HOSTEL HALL	176	
32870954	KLIPVALLEY PRIMARY SCHOOL	3838	Y
32870909	METHODIST CHURCH OF SOUTHERN AFRICA	3474	
32871359	LUFHERENG MOVABLE CONTAINER	1912	
32871315	TENT (OPEN SPACE OPPOSITE GLEN RIDGE SHOPRIT	2603	Y
32870370	SLOVOVILLE HALL	4122	

Ward 54 comprises of a total of 19517 **registered voters.**

MIN VOTERS 14427 **NORM** 16972 **MAX VOTERS** 19517

VOTING DISTRICT No.	VOTING STATION NAME	NUMBER OF VOTERS	SPLIT VD
32860335	MONDEOR RECREATION CENTRE	4570	
32860357	RANDEOR SPECIAL SCHOOL	2521	

32860166	UNISA CONFERENCE CENTRE	4183	
32860144	PRESIDENT HIGH SCHOOL	5783	Y
32863282	MONDEOR HIGH SCHOOL	2460	

Ward 55 comprises of a total of 14836 **registered voters.**

MIN VOTERS 14427 **NORM** 16972 **MAX VOTERS** 19517

VOTING DISTRICT No.	VOTING STATION NAME	NUMBER OF VOTERS	SPLIT VD
32860155	WINCHESTER RIDGE PRIMARY SCHOOL	2852	
32860188	TURFFONTEIN PRIMARY SCHOOL	4609	
32860313	FAKKEL HIGH SCHOOL	3718	
32860324	FOREST HILL PRIMARY SCHOOL	2807	
32863507	ROBERTSHAM PRIMARY SCHOOL	850	

Ward 56 comprises of a total of 15966 **registered voters.**

MIN VOTERS 14427 **NORM** 16972 **MAX VOTERS** 19517

VOTING DISTRICT No.	VOTING STATION NAME	NUMBER OF VOTERS	SPLIT VD
32860234	ROSETTENVILLE TENNIS COURT	2484	
32863541	FRANCES VORWERG SCHOOL	456	
32860245	MARIST BROTHERS LINMEYER	2884	
32860212	TOWNSVIEW PRIMARY SCHOOL	3406	
32860751	ROSETTENVILLE CENTRAL PRIMARY SCHOOL	3432	
32860223	HIGHVELD PRIMARY SCHOOL	3304	

Ward 57 comprises of a total of 18657 **registered voters.**

MIN VOTERS 14427 **NORM** 16972 **MAX VOTERS** 19517

VOTING DISTRICT No.	VOTING STATION NAME	NUMBER OF VOTERS	SPLIT VD
32860289	QUANTUM LIFE COLLEGE	602	
32863192	TENT (ELANDSROCK)	1027	
32862797	CUDDLE ME CRECHE	2504	
32862775	SOCIAL SERVICES SKILLS CENTRE	1413	
32860278	SUIDHEUWELS PRIMARY SCHOOL	3003	
32860267	REWLATCH PRIMARY SCHOOL	4177	
32860256	SOUTH RAND RECREATION CENTRE	3931	
32860111	CITY DEEP ADULT SCHOOL	1437	
32862786	KASERNE HOSTEL COMMUNITY HALL	563	

Ward 58 comprises of a total of 17947 **registered voters.**

MIN VOTERS 14427 **NORM** 16972 **MAX VOTERS** 19517

VOTING DISTRICT No.	VOTING STATION NAME	NUMBER OF VOTERS	SPLIT VD
32841761	TECHNICAL HIGH SCHOOL LANGLAAGTE	1157	
32840197	UJ METROPOLITAN ACADEMY	3183	
32840221	CROSBY ACADEMIC PRIMARY SCHOOL	3435	
32840232	FORDSBURG PRIMARY SCHOOL	2481	
32840243	JAN HOFMEYR RECREATION CENTRE	3922	
32840254	BOPHELO IMPILO PRIVATE SCHOOL	2048	
32841244	CROWN REEF PRIMARY SCHOOL	1721	

Ward 59 comprises of a total of 14427 **registered voters.**

MIN VOTERS 14427 **NORM** 16972 **MAX VOTERS** 19517

VOTING DISTRICT No.	VOTING STATION NAME	NUMBER OF VOTERS	SPLIT VD
32860122	TENT (SMAL STREET CBD)	1978	Y
32860436	GREENHOUSE PEOPLE ENVIRONMENTAL CENTRE (T	8839	
32860458	DRILL HALL	3610	

Ward 60 comprises of a total of 14529 **registered voters.**

MIN VOTERS 14427 **NORM** 16972 **MAX VOTERS** 19517

VOTING DISTRICT No.	VOTING STATION NAME	NUMBER OF VOTERS	SPLIT VD
32863338	WITS OLD MUTUAL HALL	2846	
32860032	JOHANNESBURG MUSLIM SCHOOL	1875	
32860043	PEOPLE'S CENTRE	3799	
32860054	METROPOLITAN CENTRE	2980	
32860122	TENT (SMAL STREET CBD)	2435	Y
32863204	JOHN ORR TECHNICAL HIGH SCHOOL	594	

Ward 61 comprises of a total of 16234 **registered voters.**

MIN VOTERS 14427 **NORM** 16972 **MAX VOTERS** 19517

VOTING DISTRICT No.	VOTING STATION NAME	NUMBER OF VOTERS	SPLIT VD
32862887	MAI-MAI BAZAAR HALL	1681	
32862696	TENT (JEPPE HOSTEL)	5268	
32862685	TENT (PUBLIC PARK JEPPESTOWN)	3612	
32850356	BERTHA SOLOMON RECREATION CENTRE	3324	
32850435	JULES HIGH SCHOOL	2349	

Ward 62 comprises of a total of 14445 **registered voters.**

MIN VOTERS 14427 **NORM** 16972 **MAX VOTERS** 19517

VOTING DISTRICT No.	VOTING STATION NAME	NUMBER OF VOTERS	SPLIT VD

32850985	AFM SHEKINAH INTERNATIONAL CHURCH	300	Y
32851234	JOHANNESBURG GIRLS PREPATORY SCHOOL	1285	Y
32850446	TEMPLE ISRAEL	3258	
32850457	CHRIST CHURCH	5483	
32850468	HILLBROW RECREATION CENTRE	4119	

Ward 63 comprises of a total of 14499 **registered voters.**

MIN VOTERS 14427 **NORM** 16972 **MAX VOTERS** 19517

VOTING DISTRICT No.	VOTING STATION NAME	NUMBER OF VOTERS	SPLIT VD
32851357	PULLINGERKOP PARK (TENT)	782	
32851223	BEREA SPORTS AND RECREATION OFFICE	2005	
32850985	AFM SHEKINAH INTERNATIONAL CHURCH	2498	Y
32850413	BRETHREN IN CHRIST CHURCH	3701	
32850479	EVANGELICAL LUTHERAN CONGREGATION	4513	
32850390	CENTRAL COMMUNITY FELLOWSHIP	1000	Y

Ward 64 comprises of a total of 14427 **registered voters.**

MIN VOTERS 14427 **NORM** 16972 **MAX VOTERS** 19517

VOTING DISTRICT No.	VOTING STATION NAME	NUMBER OF VOTERS	SPLIT VD
32851234	JOHANNESBURG GIRLS PREPATORY SCHOOL	603	Y
32851245	TENT AT TERRACE ROAD BERTRAMS	1767	
32851212	HILLBROW LIBRARY	1853	
32850402	TENT (PUBLIC PARK LILY AVENUE BEREA)	4078	
32850244	TENT (YEOVILLE)	2234	
32850211	BARNATO PARK HIGH SCHOOL	3892	

Ward 65 comprises of a total of 17913 **registered voters.**

MIN VOTERS 14427 **NORM** 16972 **MAX VOTERS** 19517

VOTING DISTRICT No.	VOTING STATION NAME	NUMBER OF VOTERS	SPLIT VD
32862764	EKUKHANYENI MISSION SCHOOL	1798	
32851403	DENVER SECONDARY SCHOOL	521	
32860098	BAMBANANI PRE SCHOOL	6741	
32862742	SOCIAL SERVICES CONTAINER	5985	
32851087	ABELBAILE PARK HALL	2868	Y

Ward 66 comprises of a total of 14450 **registered voters.**

MIN VOTERS 14427 **NORM** 16972 **MAX VOTERS** 19517

VOTING DISTRICT No.	VOTING STATION NAME	NUMBER OF VOTERS	SPLIT VD

32851414	MAURICE FREEMAN RECREATION CENTRE	496	
32851100	OBSERVATORY EAST PRIMARY SCHOOL	897	
32851302	JEPPE GIRLS HIGH SCHOOL	914	
32851290	THE KENSINGTON CLUB	775	
32850301	HOFLAND PARK RECREATION CENTRE	4041	
32850312	DOUG WHITEHEAD SCHOOL	2000	
32850299	SIR EDMUND HILLARY PRIMARY SCHOOL	3421	
32851087	ABELBAILE PARK HALL	200	Y
32850996	YEOVILLE COMMUNITY SCHOOL	1706	Y

Ward 67 comprises of a total of 14427 **registered voters.**

MIN VOTERS 14427 **NORM** 16972 **MAX VOTERS** 19517

VOTING DISTRICT No.	VOTING STATION NAME	NUMBER OF VOTERS	SPLIT VD
32850996	YEOVILLE COMMUNITY SCHOOL	768	Y
32850176	KING EDWARD VII SCHOOL	1075	
32850200	YEOVILLE RECREATION CENTRE	7891	
32850222	YEOVILLE BOYS PRIMARY SCHOOL	1802	
32850929	UNIVERSITY OF THE WITWATERSRAND EDUCATION C	2891	

Ward 68 comprises of a total of 16480 **registered voters.**

MIN VOTERS 14427 **NORM** 16972 **MAX VOTERS** 19517

VOTING DISTRICT No.	VOTING STATION NAME	NUMBER OF VOTERS	SPLIT VD
32841738	RIVERLEA EMPOWERMENT CENTRE	942	
32841637	HORSESHOE MUSLIM & ISLAMIC CENTRE	1306	
32841233	LITTLE PEOPLE PRE-SCHOOL	2109	
32840669	PENNYVILLE CRECHE	3626	
32840265	ANTEA HOSTEL	1034	
32840344	WILHELMINA HOSKINS PRIMARY SCHOOL	2617	
32840287	RIVERLEA RECREATION CENTRE	3553	
32841626	TENT (PENNYVILLE PHASE 4)	1293	

Ward 69 comprises of a total of 16488 **registered voters.**

MIN VOTERS 14427 **NORM** 16972 **MAX VOTERS** 19517

VOTING DISTRICT No.	VOTING STATION NAME	NUMBER OF VOTERS	SPLIT VD
32840322	NG GEMEENTE WESTDENE	1485	
32841828	VORENTOE HIGH SCHOOL	233	
32841659	BRIXTON RECREATION CENTRE	2058	

32841648	UNIVERSITY OF JOHANNESBURG AUCKLAND PARK C	2611	
32841301	CORONATIONVILLE SECONDARY SCHOOL	2100	
32840210	CORONATIONVILLE RECREATION CENTRE	1705	
32840186	WESTDENE RECREATION CENTRE	3388	
32841378	WESTBURY RECREATION CENTRE	2908	

Ward 70 comprises of a total of 19412 **registered voters.**

MIN VOTERS 14427 **NORM** 16972 **MAX VOTERS** 19517

VOTING DISTRICT No.	VOTING STATION NAME	NUMBER OF VOTERS	SPLIT VD
32870235	FLEURHOF COMMUNITY HALL	2783	
32871461	FLEURHOF PRIMARY SCHOOL	2111	Y
32870224	DONOVAN MCDONALD CENTRE	1961	Y
32870202	FLORIDA PARK HIGH SCHOOL	2688	
32871528	FUTURE NATION SCHOOL	469	
32870190	FLORIDA PRIMARY SCHOOL	2848	
32870189	MOTHS HALL	2832	Y
32870246	ARTHUR MATTHEWS PRIMARY SCHOOL	50	Y
32870213	HOERSKOOL FLORIDA	3670	

Ward 71 comprises of a total of 17336 **registered voters.**

MIN VOTERS 14427 **NORM** 16972 **MAX VOTERS** 19517

VOTING DISTRICT No.	VOTING STATION NAME	NUMBER OF VOTERS	SPLIT VD
32870044	LAERSKOOL CULEMBEECK	3056	
32870055	DAVIDSONVILLE COMMUNITY CENTRE	2870	
32870033	LAERSKOOL ROODEBEECK	3634	
32870022	ADELAAR HOERSKOOL	4778	
32870077	LANTERN SCHOOL	2998	

Ward 72 comprises of a total of 15286 **registered voters.**

MIN VOTERS 14427 **NORM** 16972 **MAX VOTERS** 19517

VOTING DISTRICT No.	VOTING STATION NAME	NUMBER OF VOTERS	SPLIT VD
32850086	GLENHAZEL PRIMARY SCHOOL	3267	
32850109	JABULA RECREATION CENTRE	3516	
32850110	ORANGE GROVE PRIMARY SCHOOL	4179	
32850277	LINKSFIELD PRIMARY SCHOOL	2338	
32851188	SUMMERWOOD PRIMARY SCHOOL	1986	

Ward 73 comprises of a total of 15819 **registered voters.**

MIN VOTERS 14427 **NORM** 16972 **MAX VOTERS** 19517

VOTING DISTRICT No.	VOTING STATION NAME	NUMBER OF VOTERS	SPLIT VD
32850154	HOUGHTON PRIMARY SCHOOL	3189	
32850198	KILLARNEY COUNTRY CLUB	4329	
32850132	NORWOOD PRIMARY SCHOOL	4324	
32850143	PATERSON PARK RECREATION CENTRE	3977	

Ward 74 comprises of a total of 15886 **registered voters.**

MIN VOTERS 14427 **NORM** 16972 **MAX VOTERS** 19517

VOTING DISTRICT No.	VOTING STATION NAME	NUMBER OF VOTERS	SPLIT VD
32850121	ORCHARDS PRIMARY SCHOOL	2142	
32850480	H A JACK PRIMARY SCHOOL	5501	
32851313	FAIRWAY PRIMARY SCHOOL	1850	
32851324	ST VINCENT SCHOOL FOR THE DEAF	1419	
32851335	GRESSWOLD SENIOR SCHOOL	1838	
32850075	BRAMLEY PRIMARY SCHOOL	3136	

Ward 75 comprises of a total of 16547 **registered voters.**

MIN VOTERS 14427 **NORM** 16972 **MAX VOTERS** 19517

VOTING DISTRICT No.	VOTING STATION NAME	NUMBER OF VOTERS	SPLIT VD
32850952	ALEXANDRA LIBRARY (NEW LIBRARY)	5595	
32851380	NKANYEZI PRIMARY SCHOOL	1247	
32851177	KHUMALO'S CHURCH	2892	
32851009	WOMEN FOR PEACE	2874	
32850907	EKUKHANYISWENI LOWER PRIMARY SCHOOL	1779	
32851010	JESUS IS THE ANSWER MINISTRIES	2160	

Ward 76 comprises of a total of 14815 **registered voters.**

MIN VOTERS 14427 **NORM** 16972 **MAX VOTERS** 19517

VOTING DISTRICT No.	VOTING STATION NAME	NUMBER OF VOTERS	SPLIT VD
32851122	TENT AT JUSKEI PARK	1905	
32850266	THUSONG YOUTH CENTRE	2524	
32850503	ZENZELENI PRIMARY SCHOOL	2829	
32850974	3 SQUARE GROUNDS	2706	
32851098	TENT (RUTH AND 16TH AVENUE)	3850	
32851111	EMADLANGENI RESIDENCE	1001	

Ward 77 comprises of a total of 16619 **registered voters.**

MIN VOTERS 14427 **NORM** 16972 **MAX VOTERS** 19517

VOTING DISTRICT No.	VOTING STATION NAME	NUMBER OF VOTERS	SPLIT VD
32910094	IVORY PARK SECONDARY SCHOOL	4757	
32910274	EBOMINI SCHOOL	3765	
32910285	TENT (MPUMELELO CLINIC)	4586	
32910252	MIKATEKA PRIMARY SCHOOL	3511	

Ward 78 comprises of a total of 16848 **registered voters.**

MIN VOTERS 14427 **NORM** 16972 **MAX VOTERS** 19517

VOTING DISTRICT No.	VOTING STATION NAME	NUMBER OF VOTERS	SPLIT VD
32910151	REBONWE PRIMARY SCHOOL	5570	
32910184	IVORY PARK COMMUNITY HALL 5	5183	
32910229	MYNHARDT HALL	4205	
32910386	GOSPEL CHURCH	1890	

Ward 79 comprises of a total of 16887 **registered voters.**

MIN VOTERS 14427 **NORM** 16972 **MAX VOTERS** 19517

VOTING DISTRICT No.	VOTING STATION NAME	NUMBER OF VOTERS	SPLIT VD
32910173	EQINISWENI SECONDARY SCHOOL	4052	
32910195	IVORY PARK PRIMARY SCHOOL	4283	
32910207	IKAGENG EDUCARE CENTRE	3719	
32910218	VUKUZENZELE CRECHE	4833	

Ward 80 comprises of a total of 14427 **registered voters.**

MIN VOTERS 14427 **NORM** 16972 **MAX VOTERS** 19517

VOTING DISTRICT No.	VOTING STATION NAME	NUMBER OF VOTERS	SPLIT VD
32910443	AFM OF SA. EMMAUEL REVIVAL CENTRE	1234	
32910038	GALLAGHER COMBINED SCHOOL	452	Y
32910500	RABIE RIDGE COMMUNITY HALL	416	
32900228	KANANA PRIMARY SCHOOL	5543	
32900217	KANANA COMMUNITY HALL	4864	
32900295	TENT AT KANANA	1918	

Ward 81 comprises of a total of 18342 **registered voters.**

MIN VOTERS 14427 **NORM** 16972 **MAX VOTERS** 19517

VOTING DISTRICT No.	VOTING STATION NAME	NUMBER OF VOTERS	SPLIT VD
32850097	REMBRANDT PARK PRIMARY SCHOOL	3817	

32850165	OLD APOSTOLIC CHURCH.	4801
32850491	TARENTAAL RETIREMENT VILLAGE	1015
32851043	TENT (RIVER PARK)	3802
32851155	LYNDHURST BAPTIST CHURCH	1492
32850064	LYNDHURST PRIMARY SCHOOL	3415

Ward 82 comprises of a total of 17999 **registered voters.**

MIN VOTERS 14427 **NORM** 16972 **MAX VOTERS** 19517

VOTING DISTRICT No.	VOTING STATION NAME	NUMBER OF VOTERS	SPLIT VD
32840029	CLAREMONT PRIMARY SCHOOL	1919	
32841299	NEWCLARE MASJID CRECHE	2551	
32840333	NEWCLARE PRIMARY SCHOOL	2040	
32840298	GEREFORMEERDE KERK - NEWCLARE	1595	
32840276	BOSMONT RECREATION CENTRE	3258	
32840030	DANIE VAN ZYL RECREATION CENTRE	3963	
32840052	DOWLING AVENUE PRIMARY SCHOOL	2673	

Ward 83 comprises of a total of 16651 **registered voters.**

MIN VOTERS 14427 **NORM** 16972 **MAX VOTERS** 19517

VOTING DISTRICT No.	VOTING STATION NAME	NUMBER OF VOTERS	SPLIT VD
32870314	RUIMSIG SPORT COMPLEX / STADIUM	480	Y
32870280	LAERSKOOL ROODEKRANS	3864	
32870279	NG KERK ROODEKRANS	1994	
32870066	WESTRAND LUTHERAN CHURCH	2900	
32870291	KLEIN HELDERKRUIN CENTRE	3766	
32870268	HELDERKRUIN LAERSKOOL	3647	

Ward 84 comprises of a total of 18885 **registered voters.**

MIN VOTERS 14427 **NORM** 16972 **MAX VOTERS** 19517

VOTING DISTRICT No.	VOTING STATION NAME	NUMBER OF VOTERS	SPLIT VD
32871089	RUITER AFRIKAANS PRIMARY SCHOOL	3107	
32871472	JOZUA NAUDE LAERSKOOL	1017	
32871034	ROODEPARK SCHOOL	2128	
32870156	DISCOVERY COMMUNITY CENTRE	4052	
32870123	ROODEPOORT HOERSKOOL	2642	
32870099	ROODEPOORT CITY HALL	4207	
32870088	SOUTH WEST GAUTENG COLLEGE	1732	

Ward 85 comprises of a total of 19437 **registered voters.**

MIN VOTERS 14427 **NORM** 16972 **MAX VOTERS** 19517

VOTING DISTRICT No.	VOTING STATION NAME	NUMBER OF VOTERS	SPLIT VD
32870167	GEREFORMEERDE KERK	1601	
32870178	BIOKINETICS CENTRE	2338	
32870303	KLOOFENDAL ECOLOGICAL CENTRE	1516	
32871012	LEBOGANG CRECHE PLOT 61	3685	
32871023	STRUBENSVALLEY LIBRARY	5472	
32871371	TENT AT LITTLE FALLS NATURE RESERVE	1900	Y
32870112	LAERSKOOL HORISON	2925	

Ward 86 comprises of a total of 19509 **registered voters.**

MIN VOTERS 14427 **NORM** 16972 **MAX VOTERS** 19517

VOTING DISTRICT No.	VOTING STATION NAME	NUMBER OF VOTERS	SPLIT VD
32840041	LAERSKOOL ESPERANZA	3054	
32870257	HOERSKOOL DIE BURGER	3784	
32871067	NG KERK QUELLERINA.	3044	
32870246	ARTHUR MATTHEWS PRIMARY SCHOOL	2814	Y
32840063	GENL CHRISTIAN DE WET PRIMARY SCHOOL	2935	
32840119	GREYMONT NG KERK (ALBERTS FARM)	3878	

Ward 87 comprises of a total of 16504 **registered voters.**

MIN VOTERS 14427 **NORM** 16972 **MAX VOTERS** 19517

VOTING DISTRICT No.	VOTING STATION NAME	NUMBER OF VOTERS	SPLIT VD
32840164	GREENSIDE PRIMARY SCHOOL	4172	
32840209	HOPE CHURCH AUCKLAND PARK	3530	
32840311	THE RIDGE SCHOOL	4127	
32841312	MELPARK PRIMARY SCHOOL	2975	
32850187	HOLY FAMILY COLLEGE	1700	

Ward 88 comprises of a total of 15851 **registered voters.**

MIN VOTERS 14427 **NORM** 16972 **MAX VOTERS** 19517

VOTING DISTRICT No.	VOTING STATION NAME	NUMBER OF VOTERS	SPLIT VD
32840074	FRANKLIN D ROOSEVELT PRIMARY SCHOOL	4578	
32840108	BERARIO COMMUNITY CENTRE	4040	
32840120	NORTHCLIFF HIGH SCHOOL	2489	
32840175	EMMARENTIA PRIMARY SCHOOL	3543	

32841660	ROOSEVELT PARK BOWLING CLUB	1201	

Ward 89 comprises of a total of 18365 **registered voters.**

MIN VOTERS 14427 **NORM** 16972 **MAX VOTERS** 19517

VOTING DISTRICT No.	VOTING STATION NAME	NUMBER OF VOTERS	SPLIT VD
32870336	CONSTANTIA KLOOF PRIMARY SCHOOL	4455	
32871045	CCH PRE SCHOOL	2467	
32870325	PANORAMA PRIMARY SCHOOL	5612	
32841671	CLIFFVIEW PRIMARY SCHOOL	2556	
32840085	LAERSKOOL FAIRLAND	3275	

Ward 90 comprises of a total of 16311 **registered voters.**

MIN VOTERS 14427 **NORM** 16972 **MAX VOTERS** 19517

VOTING DISTRICT No.	VOTING STATION NAME	NUMBER OF VOTERS	SPLIT VD
32850547	HYDE PARK HIGH SCHOOL	4263	
32850615	GEORGE LEA SPORTS CLUB	4387	
32850637	CRAIGHALL PRIMARY SCHOOL	5037	
32850042	DUNKELD BOWLS CLUB	2624	

Ward 91 comprises of a total of 17252 **registered voters.**

MIN VOTERS 14427 **NORM** 16972 **MAX VOTERS** 19517

VOTING DISTRICT No.	VOTING STATION NAME	NUMBER OF VOTERS	SPLIT VD
32850569	ALEXANDRA HIGH SCHOOL	3968	
32850592	ERNEST ULLMAN RECREATION CENTRE	1200	Y
32851267	ALEX ADULT EDUCATION CENTRE	2318	
32851021	SANDTONVIEW SCHOOL	616	
32850581	SANDTON FIRE STATION	3477	
32850558	ST DAVIDS MARIST INANDA	5549	
32850604	SANDTON ART GALLERY	124	Y

Ward 92 comprises of a total of 18053 **registered voters.**

MIN VOTERS 14427 **NORM** 16972 **MAX VOTERS** 19517

VOTING DISTRICT No.	VOTING STATION NAME	NUMBER OF VOTERS	SPLIT VD
32910498	BROOKFIELD ACADEMY	723	Y
32910016	RANDJESFONTEIN HOMESTEAD	3334	
32910397	TENT COUNTRYVIEW ENGEN GARAGE	1879	
32910308	SEDI-LAKA PRIMARY SCHOOL	7136	
32910342	DRAKE KOKA PRIMARY SCHOOL	4981	

Ward 93 comprises of a total of 19345 **registered voters.**

MIN VOTERS 14427 **NORM** 16972 **MAX VOTERS** 19517

VOTING DISTRICT No.	VOTING STATION NAME	NUMBER OF VOTERS	SPLIT VD
32850761	RIVONIA SPORTS CLUB	3366	
32850918	ST PETERS PREP BOYS COLLEGE	6375	
32850738	ST. PETER`S COLLEGE	5108	
32841772	TENT - KINGFISCHER PARK	555	
32850536	CRAWFORD COLLEGE	150	Y
32851289	TENT (THE SQUARE SHOPPING CENTRE)	3791	

Ward 94 comprises of a total of 19424 **registered voters.**

MIN VOTERS 14427 **NORM** 16972 **MAX VOTERS** 19517

VOTING DISTRICT No.	VOTING STATION NAME	NUMBER OF VOTERS	SPLIT VD
32841716	DAINFERN - COLLEGE	690	Y
32841581	CRAWFORD PRE-PREPARATORY SCHOOL	1486	Y
32910083	CLUNNY FARM	1229	
32910061	BEAULIEU PRE-PARATORY SCHOOL	3133	
32850536	CRAWFORD COLLEGE	8236	Y
32840018	SUMMIT COLLEGE	996	
32840580	WITKOPPEN COMBINED SCHOOL	3654	

Ward 95 comprises of a total of 19212 **registered voters.**

MIN VOTERS 14427 **NORM** 16972 **MAX VOTERS** 19517

VOTING DISTRICT No.	VOTING STATION NAME	NUMBER OF VOTERS	SPLIT VD
32841187	MUZOMUHLE PRIMARY SCHOOL	4967	
32841389	NEIGHBOURHOOD CENTRE	4890	
32841682	TENT AT TIN HALL	2966	
32841176	DIEPSLOOT YOUTH CENTRE	5642	
32841198	DIEPSLOOT COMBINED SCHOOL	50	Y
32841839	HOUSE OF CHILDREN DAY CARE	697	

Ward 96 comprises of a total of 19517 **registered voters.**

MIN VOTERS 14427 **NORM** 16972 **MAX VOTERS** 19517

VOTING DISTRICT No.	VOTING STATION NAME	NUMBER OF VOTERS	SPLIT VD
32841783	TENT - MOSTTYN PARK EXT	1101	
32841468	LION PARK PRIMARY SCHOOL	2221	
32841592	NGIZWENI INITIATIVE PROGRAM	1792	

32841255	TENT AFRICA ABLAZE MINISTRIES	1423	
32841390	TENT RIVERSIDE VIEW	2115	
32841716	DAINFERN - COLLEGE	5571	Y
32841604	(TENT) ZEWENFONTEIN	1057	
32841323	KWENA MOLAPO SCHOOL	1206	
32841288	PARADISE BEND SCHOOL	3031	

Ward 97 comprises of a total of 19470 **registered voters.**

MIN VOTERS 14427 **NORM** 16972 **MAX VOTERS** 19517

VOTING DISTRICT No.	VOTING STATION NAME	NUMBER OF VOTERS	SPLIT VD
32870314	RUIMSIG SPORT COMPLEX / STADIUM	3282	Y
32870358	PANORAMA SPORT CLUB	7465	
32871225	CHARTER HOUSE PRE-PREPARATORY SCHOOL	7044	
32871371	TENT AT LITTLE FALLS NATURE RESERVE	1131	Y
32871494	STEVE JOBS SCHOOL	548	

Ward 98 comprises of a total of 17808 **registered voters.**

MIN VOTERS 14427 **NORM** 16972 **MAX VOTERS** 19517

VOTING DISTRICT No.	VOTING STATION NAME	NUMBER OF VOTERS	SPLIT VD
32840096	NORTHCLIFF PRIMARY SCHOOL	5715	
32840524	AVENIR PRIVATE SCHOOL	2167	
32840399	THREE IN ONE SPIRITUAL CENTRE	3299	
32840366	WINDSOR EAST RECREATION CENTRE	3073	
32840388	ROBIN HILLS PRIMARY SCHOOL	3554	

Ward 99 comprises of a total of 15636 **registered voters.**

MIN VOTERS 14427 **NORM** 16972 **MAX VOTERS** 19517

VOTING DISTRICT No.	VOTING STATION NAME	NUMBER OF VOTERS	SPLIT VD
32840355	LAERSKOOL UNIKA	4011	
32840377	IR GRIFFITH PRIMARY SCHOOL	3360	
32840142	LINDEN HOERSKOOL	3596	
32840131	LAERSKOOL LOUW GELDENHUYS	3198	
32841693	FONTAINEBLEAU PRE - PRIMARY SCHOOL	1471	

Ward 100 comprises of a total of 19517 **registered voters.**

MIN VOTERS 14427 **NORM** 16972 **MAX VOTERS** 19517

VOTING DISTRICT No.	VOTING STATION NAME	NUMBER OF VOTERS	SPLIT VD
32841200	COSMO CITY MULTIPUREPOSE CENTRE	3690	

32841334	SGODIPHOLA SECONDARY SCHOOL	4511	
32841424	ITSOSENG DEVELOPMENT TRUST INFORMAL SETTLE	2513	
32841525	COSMO CITY CHRISTIAN CENTRE	1728	
32841536	GRACE FAMILY CHURCH	1528	
32841558	TIRISANO MMOGO PRIMARY SCHOOL	2448	
32841749	FAR NORTH SECONDARY SCHOOL	1394	Y
32841750	COSMO CITY FIRE STATION	1705	

Ward 101 comprises of a total of 19514 **registered voters.**

MIN VOTERS 14427 **NORM** 16972 **MAX VOTERS** 19517

VOTING DISTRICT No.	VOTING STATION NAME	NUMBER OF VOTERS	SPLIT VD
32840546	NORTHERN MLC CLUB	3661	
32841570	NORTH RIDING SECONDARY SCHOOL	5704	
32840535	RANDPARK RIDGE UNITED CHURCH	6020	Y
32840568	SHARONLEA PRIMARY SCHOOL	4129	Y

Ward 102 comprises of a total of 19274 **registered voters.**

MIN VOTERS 14427 **NORM** 16972 **MAX VOTERS** 19517

VOTING DISTRICT No.	VOTING STATION NAME	NUMBER OF VOTERS	SPLIT VD
32840478	ST STITHIANS GIRLS COLLEGE	2520	
32850783	BRYANSTON HIGH SCHOOL	4528	
32840467	BLAIRGOWRIE COMMUNITY CENTRE	3801	
32840456	BORDEAUX PRIMARY SCHOOL	4746	
32840423	LAERSKOOL FONTAINEBLEAU	3079	
32850772	BRYANSTON PARALLEL MEDIUM SCHOOL	600	Y

Ward 103 comprises of a total of 19517 **registered voters.**

MIN VOTERS 14427 **NORM** 16972 **MAX VOTERS** 19517

VOTING DISTRICT No.	VOTING STATION NAME	NUMBER OF VOTERS	SPLIT VD
32850626	FIELD AND STUDY CENTRE	3054	
32850648	LYCEE FRANCAIS JULES VERNE	3987	
32850659	BET DAVID	5535	
32850750	BRYNEVEN PRIMARY SCHOOL	5317	
32850604	SANDTON ART GALLERY	1624	Y

Ward 104 comprises of a total of 19491 **registered voters.**

MIN VOTERS 14427 **NORM** 16972 **MAX VOTERS** 19517

VOTING DISTRICT No.	VOTING STATION NAME	NUMBER OF VOTERS	SPLIT VD

32840434	CITY POWER RANDBURG	3336	
32840445	FERNDALE HIGH SCHOOL	2713	
32850840	BRYANDALE PRIMARY SCHOOL	4560	
32840412	NG KERK FONTAINEBLEAU	4105	
32840568	SHARONLEA PRIMARY SCHOOL	1900	Y
32840489	OPEN PARK (TENT)	2877	

Ward 105 comprises of a total of 18677 **registered voters.**

MIN VOTERS 14427 **NORM** 16972 **MAX VOTERS** 19517

VOTING DISTRICT No.	VOTING STATION NAME	NUMBER OF VOTERS	SPLIT VD
32851133	THANDEKA PRE-SCHOOL	2116	
32851201	BHEKILANGA HIGH SCHOOL	3780	
32851032	SKEEN PRIMARY SCHOOL	4907	
32850884	EAST BANK CLINIC	1923	
32850334	ATREC SPORTS COMPLEX	2225	
32851278	TENT (TSUTSUMANE, EXT 7)	3726	Y

Ward 106 comprises of a total of 19499 **registered voters.**

MIN VOTERS 14427 **NORM** 16972 **MAX VOTERS** 19517

VOTING DISTRICT No.	VOTING STATION NAME	NUMBER OF VOTERS	SPLIT VD
32850727	BUCCLEUCH PRIMARY SCHOOL	150	Y
32840490	NORSCOT MANOR RECREATION CENTRE	7168	
32850682	CEDARWOODS OF SANDTON	2389	
32850749	RIVONIA VILLAGE HALL	6100	
32850772	BRYANSTON PARALLEL MEDIUM SCHOOL	3692	Y

Ward 107 comprises of a total of 16474 **registered voters.**

MIN VOTERS 14427 **NORM** 16972 **MAX VOTERS** 19517

VOTING DISTRICT No.	VOTING STATION NAME	NUMBER OF VOTERS	SPLIT VD
32851166	7TH AVENUE TENT	1077	
32850806	ST MICHAEL'S CHURCH	2685	
32851199	7TH DAY ADVENTIST CHURCH	1363	
32850828	REALOGILE HIGH SCHOOL	3502	
32850794	CARTER PRIMARY SCHOOL	3713	
32850862	DR KNAK COMMUNITY SCHOOL	4134	

Ward 108 comprises of a total of 14839 **registered voters.**

MIN VOTERS 14427 **NORM** 16972 **MAX VOTERS** 19517

VOTING DISTRICT No.	VOTING STATION NAME	NUMBER OF VOTERS	SPLIT VD
32851076	TENT (JOE NHLANHLA AND 5TH AVENUE)	4192	
32851346	12TH AVENUE CHURCH	976	
32851065	TENT (VASCO AND 9TH AVENUE)	4743	
32850817	AME CHURCH	3439	
32850693	METHODIST CHURCH OF SOUTH AFRICA	1489	

Ward 109 comprises of a total of 19472 **registered voters.**

MIN VOTERS 14427 **NORM** 16972 **MAX VOTERS** 19517

VOTING DISTRICT No.	VOTING STATION NAME	NUMBER OF VOTERS	SPLIT VD
32850727	BUCCLEUCH PRIMARY SCHOOL	1400	Y
32851278	TENT (TSUTSUMANE, EXT 7)	10	Y
32850592	ERNEST ULLMAN RECREATION CENTRE	1711	Y
32850671	WENDYWOOD HIGH SCHOOL	4302	
32850705	MARLBORO GARDENS COMBINED SCHOOL	2979	
32850716	NOKUTHULA CENTRE	4316	
32851425	ST JOHANNES LUTHERAN CHURCH	749	
32850424	HLAYISANANI DAY CARE CENTRE	4005	

Ward 110 comprises of a total of 15743 **registered voters.**

MIN VOTERS 14427 **NORM** 16972 **MAX VOTERS** 19517

VOTING DISTRICT No.	VOTING STATION NAME	NUMBER OF VOTERS	SPLIT VD
32900093	MAYBUYE PRIMARY SCHOOL	5059	
32910162	RABIE RIDGE OLD APOSTOLIC CHURCH	4326	
32910038	GALLAGHER COMBINED SCHOOL	2791	Y
32900273	MAPHUTHA SECONDARY SCHOOL	3567	

Ward 111 comprises of a total of 16571 **registered voters.**

MIN VOTERS 14427 **NORM** 16972 **MAX VOTERS** 19517

VOTING DISTRICT No.	VOTING STATION NAME	NUMBER OF VOTERS	SPLIT VD
32910049	EBONY PARK PRIMARY SCHOOL	8361	
32910106	UMQHELE SECONDARY SCHOOL	3952	
32910320	PONELOPELE SECONDARY SCHOOL	4258	

Ward 112 comprises of a total of 19152 **registered voters.**

MIN VOTERS 14427 **NORM** 16972 **MAX VOTERS** 19517

VOTING DISTRICT No.	VOTING STATION NAME	NUMBER OF VOTERS	SPLIT VD
32910364	MIDRAND HIGH SCHOOL	4403	

32910050	HALFWAY HOUSE PRIMARY SCHOOL	750	Y
32910511	NOORDWYK SECONDARY SCHOOL	1540	
32910498	BROOKFIELD ACADEMY	3570	Y
32910353	COMMUNITAS CHURCH	1441	
32910140	MIDRAND PRIMARY SCHOOL	4795	
32910487	OPTI BABY CRECHE	2653	

Ward 113 comprises of a total of 19478 **registered voters.**

MIN VOTERS 14427 **NORM** 16972 **MAX VOTERS** 19517

VOTING DISTRICT No.	VOTING STATION NAME	NUMBER OF VOTERS	SPLIT VD
32841198	DIEPSLOOT COMBINED SCHOOL	8470	Y
32841402	NEIGHBOURHOOD COMMUNITY HALL	8235	
32841457	DIEPSLOOT OLD APOSTOLIC CHURCH	2773	

Ward 114 comprises of a total of 17347 **registered voters.**

MIN VOTERS 14427 **NORM** 16972 **MAX VOTERS** 19517

VOTING DISTRICT No.	VOTING STATION NAME	NUMBER OF VOTERS	SPLIT VD
32841794	ZANDSPRUIT PRIMARY SCHOOL	1165	
32841491	TENT (BOUNDARY ROAD PARK)	2004	
32841277	ZANDSPRUIT COMMUNITY CHURCH	3158	
32841503	HAPPY KIDZ PLAY SCHOOL	3219	
32840614	MASAKHANE TSWELELOPELE PRIMARY SCHOOL	5433	
32841749	FAR NORTH SECONDARY SCHOOL	500	Y
32841569	COSMO CITY EXT 3 CHURCH	1868	

Ward 115 comprises of a total of 19517 **registered voters.**

MIN VOTERS 14427 **NORM** 16972 **MAX VOTERS** 19517

VOTING DISTRICT No.	VOTING STATION NAME	NUMBER OF VOTERS	SPLIT VD
32840579	MAGIC BEINGS NURSERY SCHOOL	5827	
32840591	TENT AT NAUTILUS PARK	3360	
32840603	FOURWAYS HIGH SCHOOL	4343	
32841581	CRAWFORD PRE-PREPARATORY SCHOOL	5101	Y
32841817	TREE LIFE COMMUNITY PROJECTS	886	

Ward 116 comprises of a total of 14477 **registered voters.**

MIN VOTERS 14427 **NORM** 16972 **MAX VOTERS** 19517

VOTING DISTRICT No.	VOTING STATION NAME	NUMBER OF VOTERS	SPLIT VD
32851144	BANA BA KANANA APOSTOLIC CHURCH	1362	

32850839	ZION APOSTOLIC CHURCH	2861
32850873	UNITED CHURCH OF CHRIST	3643
32850895	SWISS MISSION/EVANGELICAL PRESBYTERIAN CHUR	4563
32851054	FAITH DAYCARE	2048

Ward 117 comprises of a total of 14434 **registered voters.**

MIN VOTERS 14427 **NORM** 16972 **MAX VOTERS** 19517

VOTING DISTRICT No.	VOTING STATION NAME	NUMBER OF VOTERS	SPLIT VD
32851368	ROSEBANK PRIMARY SCHOOL	2631	
32850020	SAXONWOLD PRIMARY SCHOOL	4012	
32840153	BLAIRGOWRIE PRIMARY SCHOOL	3129	
32850019	PARKHURST PRIMARY SCHOOL	4662	

Ward 118 comprises of a total of 18343 **registered voters.**

MIN VOTERS 14427 **NORM** 16972 **MAX VOTERS** 19517

VOTING DISTRICT No.	VOTING STATION NAME	NUMBER OF VOTERS	SPLIT VD
32851256	TENT MALVERN PANDORA STREET	4035	
32850367	MALVERN PRIMARY SCHOOL	5409	
32850288	ATHLONE GIRLS HIGH SCHOOL	4220	
32850378	EASTGATE PRIMARY SCHOOL	2553	
32850389	KENSINGTON RIDGE PRIMARY SCHOOL	2126	

Ward 119 comprises of a total of 19321 **registered voters.**

MIN VOTERS 14427 **NORM** 16972 **MAX VOTERS** 19517

VOTING DISTRICT No.	VOTING STATION NAME	NUMBER OF VOTERS	SPLIT VD
32863495	TENT-OPP.HOUSE 3105 LETSATSI STREE -TAXI RANK	2479	
32863079	NEW NATURENA PRIMARY SCHOOL	2548	
32863046	BUSHKOPPIES HOSTEL COMMUNITY HALL	311	
32862674	CONTAINER -OPP HOUSE 723 WINNIE CAMP SLOVOP	2934	
32862630	BANNER OF TRUTH MINISTRIES	3087	
32860133	NATURENA PRIMARY SCHOOL	3247	
32862607	FREEDOM PRIMARY SCHOOL	4715	

Ward 120 comprises of a total of 19517 **registered voters.**

MIN VOTERS 14427 **NORM** 16972 **MAX VOTERS** 19517

VOTING DISTRICT No.	VOTING STATION NAME	NUMBER OF VOTERS	SPLIT VD
32860829	MADIBA PRIMARY SCHOOL	1966	
32862810	TOUCH LIFE MINISTRIES	2775	

32860818	SIERRA NEVADA PRIMARY SCHOOL	2756	
32862337	LANCASTER PRIMARY SCHOOL	2038	
32863552	NEW GENERATION COMBINED SCHOOL	1702	Y
32860773	SOUTH VIEW HIGH SCHOOL	1929	
32860807	KIASHA PARK PRIMARY SCHOOL	3279	
32862450	QALABOTJHA SECONDARY SCHOOL	3072	

Ward 121 comprises of a total of 19255 **registered voters.**

MIN VOTERS 14427 **NORM** 16972 **MAX VOTERS** 19517

VOTING DISTRICT No.	VOTING STATION NAME	NUMBER OF VOTERS	SPLIT VD
32860795	ENNERDALE CIVIC CENTRE	1580	
32862900	TENT (ENNERDALE EXT.2)	756	
32862821	HOPEFIELD COMMUNITY HALL	463	
32862461	LAWLEY PRIMARY SCHOOL	4591	
32860830	MOTHEO PRIMARY SCHOOL	3551	
32860784	ENNERDALE SECONDARY SCHOOL	4288	
32862326	LAWLEY EXT8 (TENT)	4026	

Ward 122 comprises of a total of 19421 **registered voters.**

MIN VOTERS 14427 **NORM** 16972 **MAX VOTERS** 19517

VOTING DISTRICT No.	VOTING STATION NAME	NUMBER OF VOTERS	SPLIT VD
32862876	INKULULEKO YESIZWE PRIMARY SCHOOL	3084	
32862809	COMMUNITY CRECHE	1223	Y
32863136	LEHAE PRIMARY SCHOOL	2256	
32863147	TENT BAZOKHULA LEHAE	3321	
32863439	BETHEL MINISTRIES	1833	
32862977	IGUGULETHU PRIMARY SCHOOL	3876	
32863518	TSHEPO YA RONA SEC SCHOOL	1045	
32860469	ZAKARIA PARK COMMUNITY HALL	2625	
32860380	TENT ELETHU THEMBA	47	Y
32860740	OLIFANTSVLEI PRIMARY SCHOOL	111	

Ward 123 comprises of a total of 14724 **registered voters.**

MIN VOTERS 14427 **NORM** 16972 **MAX VOTERS** 19517

VOTING DISTRICT No.	VOTING STATION NAME	NUMBER OF VOTERS	SPLIT VD
32850323	IH HARRIS PRIMARY SCHOOL	2909	
32850514	ST ENDAS HIGH SCHOOL	4430	

32850345	TVS UJ DFC - TENT	3361	
32850255	CATHEDRAL OF CHRIST THE KING	1338	
32850390	CENTRAL COMMUNITY FELLOWSHIP	2686	Y

Ward 124 comprises of a total of 17692 **registered voters.**

MIN VOTERS 14427 **NORM** 16972 **MAX VOTERS** 19517

VOTING DISTRICT No.	VOTING STATION NAME	NUMBER OF VOTERS	SPLIT VD
32860010	JOHANNESBURG CITY HALL	4952	
32860100	SELBY CENTRAL OFFICE	1218	
32860177	PIONEER ADMINISTRATION HALL	1157	
32860199	SOUTHERN SUBURBS BOWLING CLUB	3327	
32860201	FOREST HIGH SCHOOL	3959	
32862405	REUVEN SENIOR COMPLEX	2376	
32862731	TENDER ADVICE CENTRE CITY POWER	703	

Ward 125 comprises of a total of 18485 **registered voters.**

MIN VOTERS 14427 **NORM** 16972 **MAX VOTERS** 19517

VOTING DISTRICT No.	VOTING STATION NAME	NUMBER OF VOTERS	SPLIT VD
32863103	ORMONDE AFM EBENEZER CHURCH	1647	
32860379	KLIPRIVIER CENTRE	3725	
32863215	NEXT TO JHB CORRECTIONAL SERVICS - SUN CITY (T	2560	
32863181	ALPHA & OMEGA CHRISTIAN ACADEMY	2340	
32863316	MAYFIELD PARK FIRE STATION	1058	
32863170	DANIE THERON PRIMARY SCHOOL	2676	
32860346	MEREDALE PRIMARY SCHOOL	2685	
32862809	COMMUNITY CRECHE	400	Y
32860380	TENT ELETHU THEMBA	550	Y
32860144	PRESIDENT HIGH SCHOOL	247	Y
32863169	CONFIRMED WORD FAITH CHURCH	597	

Ward 126 comprises of a total of 19251 **registered voters.**

MIN VOTERS 14427 **NORM** 16972 **MAX VOTERS** 19517

VOTING DISTRICT No.	VOTING STATION NAME	NUMBER OF VOTERS	SPLIT VD
32870011	ALLEN GLEN HIGH SCHOOL	5612	
32870347	WELTEVREDEN PARK PRIMARY SCHOOL	6866	
32840502	BOSKOP PRIMARY	6773	

Ward 127 comprises of a total of 16330 **registered voters.**

MIN VOTERS 14427 **NORM** 16972 **MAX VOTERS** 19517

VOTING DISTRICT No.	VOTING STATION NAME	NUMBER OF VOTERS	SPLIT VD
32871056	SOL PLAATJIE COMMUNITY HALL	4392	
32871090	GOUDRAND HOSTEL HALL	4483	
32871337	NEW FOUNDATION SKILL CENTRE	1121	
33250452	LERATONG SKILL CENTRE	2878	
32871461	FLEURHOF PRIMARY SCHOOL	996	Y
32870189	MOTHS HALL	1000	Y
32870134	DURBAN DEEP PRIMARY SCHOOL	1460	

Ward 128 comprises of a total of 18193 **registered voters.**

MIN VOTERS 14427 **NORM** 16972 **MAX VOTERS** 19517

VOTING DISTRICT No.	VOTING STATION NAME	NUMBER OF VOTERS	SPLIT VD
32870145	TSHEPISONG PRIMARY SCHOOL	3844	
32871483	BOITSHOKO HALL	1735	
32871304	RAYMOND MHLABA SECONDARY SCHOOL	2078	
32871203	ONKGOPOTSE TIRO PRIMARY	4773	
32871214	HARRY GWALA PRIMARY SCHOOL	5763	

Ward 129 comprises of a total of 15698 **registered voters.**

MIN VOTERS 14427 **NORM** 16972 **MAX VOTERS** 19517

VOTING DISTRICT No.	VOTING STATION NAME	NUMBER OF VOTERS	SPLIT VD
32871157	TENT (DOORNKOP PARK)	2363	
32870910	OBED MOSIANE PRIMARY SCHOOL	3522	
32870921	SEBETSA OTHOLE-MOPUTSO	2734	
32870932	DOORNKOP COMMUNITY HALL	2888	
32871135	BONAMELO PRIMARY SCHOOL	2546	
32871146	HOUSE OF VICTORY KINGDOM LEADERSHIP FAMILY	1645	

Ward 130 comprises of a total of 14427 **registered voters.**

MIN VOTERS 14427 **NORM** 16972 **MAX VOTERS** 19517

VOTING DISTRICT No.	VOTING STATION NAME	NUMBER OF VOTERS	SPLIT VD
32862113	ATAMELANG PRIMARY SCHOOL	1776	
32862078	EMSENI PRIMARY SCHOOL	2129	
32863440	TENT- ASH MOUNTAIN OPP. HOUSE NO. 382	532	
32862393	EMNDENI CATHOLIC CHURCH.	1875	

32870954	KLIPVALLEY PRIMARY SCHOOL	986	Y
32862067	JOSIAH KHUMALO ADULT EDUCATION CENTRE	3112	
32862034	EMDENI SENIOR SECONDARY SCHOOL	2425	
32862146	NALEDI METHODIST CHURCH	1592	

Ward 131 comprises of a total of 14443 **registered voters.**

MIN VOTERS 14427 **NORM** 16972 **MAX VOTERS** 19517

VOTING DISTRICT No.	VOTING STATION NAME	NUMBER OF VOTERS	SPLIT VD
32860841	MADUME PRIMARY SCHOOL	3192	
32860953	RAPHELA SECONDARY SCHOOL	3062	
32860964	ORANGE FARM EXT 1 HALL	1909	
32861000	THULI HOME	2855	
32862348	MARANATHA REVIVAL CHURCH OF ORANGE FARM	962	
32862472	IMBALI PRIMARY SCHOOL	1296	
32863349	NOMINI PRIMARY SCHOOL	1167	

Ward 132 comprises of a total of 19444 **registered voters.**

MIN VOTERS 14427 **NORM** 16972 **MAX VOTERS** 19517

VOTING DISTRICT No.	VOTING STATION NAME	NUMBER OF VOTERS	SPLIT VD
32850053	LEEUWKOP PRISON	1849	
32910555	KYALAMI PREPARATORY SCHOOL	2853	
32850727	BUCCLEUCH PRIMARY SCHOOL	150	Y
32851379	REDDAM COLLEGE	4023	
32910050	HALFWAY HOUSE PRIMARY SCHOOL	5079	Y
32910027	FUTURE STARS PRE-SCHOOL	5490	

Ward 133 comprises of a total of 17301 **registered voters.**

MIN VOTERS 14427 **NORM** 16972 **MAX VOTERS** 19517

VOTING DISTRICT No.	VOTING STATION NAME	NUMBER OF VOTERS	SPLIT VD
32910117	IVORY PARK NORTH COMMUNITY HALL	3567	
32910128	JB MATABANE SECONDARY SCHOOL	4699	
32910139	COME ONE COME ALL	4733	
32910241	FULL GOSPEL CHURCH	4302	

Ward 134 comprises of a total of 19408 **registered voters.**

MIN VOTERS 14427 **NORM** 16972 **MAX VOTERS** 19517

VOTING DISTRICT No.	VOTING STATION NAME	NUMBER OF VOTERS	SPLIT VD
32840557	CABANGA CONFERENCE CENTRE	3541	

32841705	GIRL GUIDE SA (CONFERENCE CENTRE)	366	
32841266	ACACIA PRIVATE SCHOOL	1971	
32840513	BOSKRUIN COMMUNITY CENTRE	6190	
32840401	RANDPARK PRIMARY SCHOOL	3872	
32841413	KYA SANDS (TENT)	3068	
32840535	RANDPARK RIDGE UNITED CHURCH	400	Y

Ward 135 comprises of a total of 19517 **registered voters.**

MIN VOTERS 14427 **NORM** 16972 **MAX VOTERS** 19517

VOTING DISTRICT No.	VOTING STATION NAME	NUMBER OF VOTERS	SPLIT VD
32871326	GLEN RIDGE PRIMARY SCHOOL	2209	
32871438	HAPPY FEET NURSERY & DAY CARE CENTRE	489	
32871539	PROTEA GLEN PRIMARY SCHOOL NO.2	585	
32871315	TENT (OPEN SPACE OPPOSITE GLEN RIDGE SHOPRIT	703	Y
32871449	PRESTIGE COLLEGE	3540	
32871247	LITTLE ANGELS DAYCARE & PRE-SCHOOL	2739	
32871191	MZIWANDILEMSELANTO EDUCARE CENTRE	3469	
32870897	FARANANI PRIMARY SCHOOL	5783	

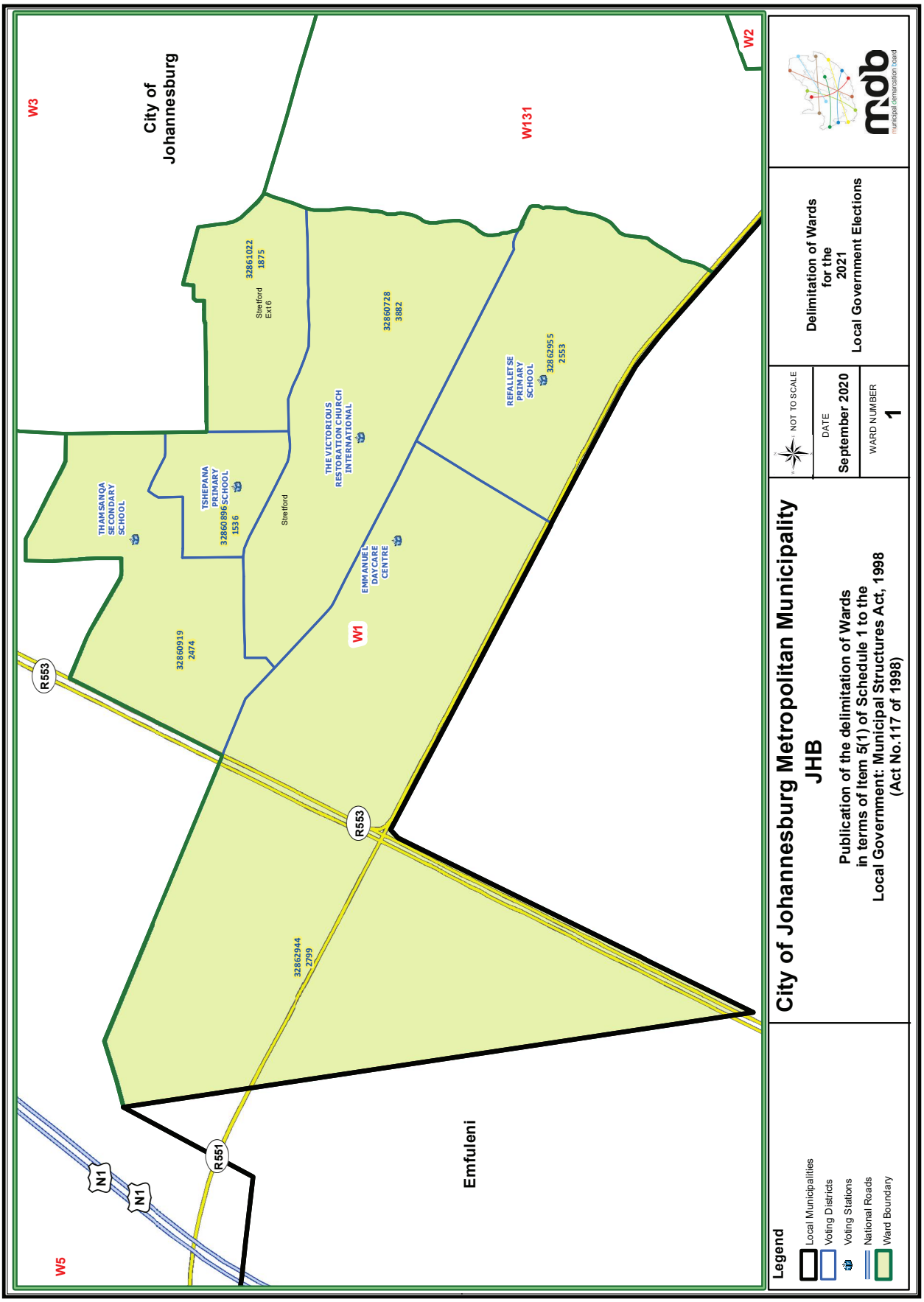
City of Johannesburg
W3
W2
W131
W1
W5
Emfuleni
R553
R553
R551
N1
N1
32861022
1875
Stretford Ext 6
32860728
3882
32862955
2553
REFALLETSE PRIMARY SCHOOL
THE VICTORIOUS RESTORATION CHURCH INTERNATIONAL
EMMANUEL DAYCARE CENTRE
THAMSANQA SECONDARY SCHOOL
TSHEPANA PRIMARY SCHOOL
32860896
1536
Stretford
32860919
2474
32862944
2799
Legend
Local Municipalities
Voting Districts
Voting Stations
National Roads
Ward Boundary
City of Johannesburg Metropolitan Municipality
JHB
Publication of the delimitation of Wards
in terms of Item 5(1) of Schedule 1 to the
Local Government: Municipal Structures Act, 1998
(Act No.117 of 1998)
NOT TO SCALE
DATE
September 2020
WARD NUMBER
1
Delimitation of Wards
for the
2021
Local Government Elections
mdb
municipal demarcation board

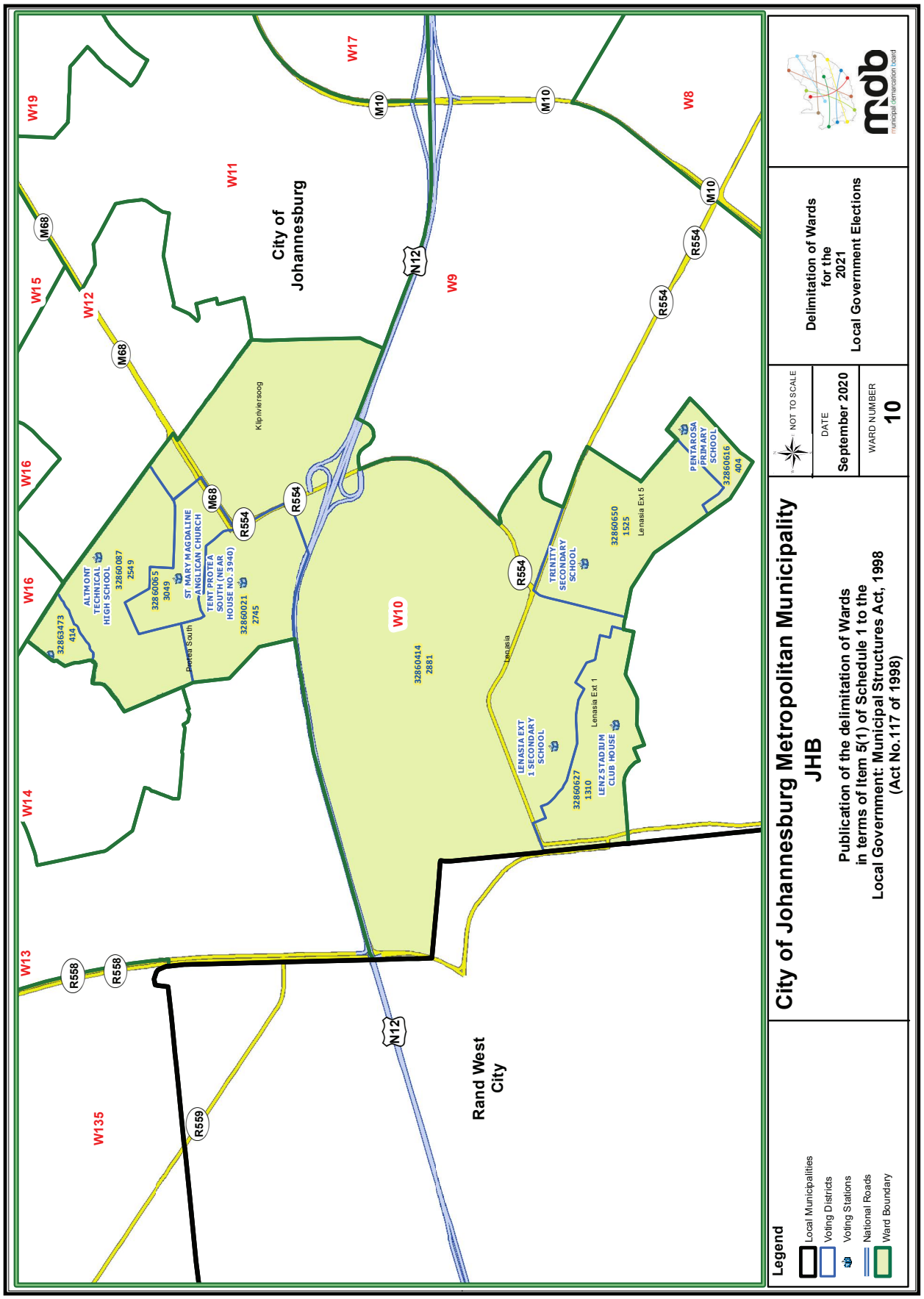
City of Johannesburg
Rand West City
W8
W9
W10
W11
W12
W13
W14
W15
W16
W17
W19
W135
M10
M68
N12
R554
R558
R559
Klipriviersoog
Lenasia
Lenasia Ext 1
Lenasia Ext 5
ALTMONT TECHNICAL HIGH SCHOOL 32860087 2549
ST MARY M AGDALINE ANGLICAN CHURCH 32860065 3049
TENT PROTEA SOUTH (NEAR HOUSE NO.3940) 32860021 2745
32863473 414
32860414 2881
TRINITY SECONDARY SCHOOL 32860650 1525
PENTAROSA PRIMARY SCHOOL 32860616 404
LENASIA EXT 1 SECONDARY SCHOOL 32860627 1310
LENZ STADIUM CLUB HOUSE
Legend
Local Municipalities
Voting Districts
Voting Stations
National Roads
Ward Boundary
City of Johannesburg Metropolitan Municipality
JHB
Publication of the delimitation of Wards in terms of Item 5(1) of Schedule 1 to the Local Government: Municipal Structures Act, 1998 (Act No.117 of 1998)
NOT TO SCALE
DATE
September 2020
WARD NUMBER
10
Delimitation of Wards for the 2021 Local Government Elections
municipal demarcation board

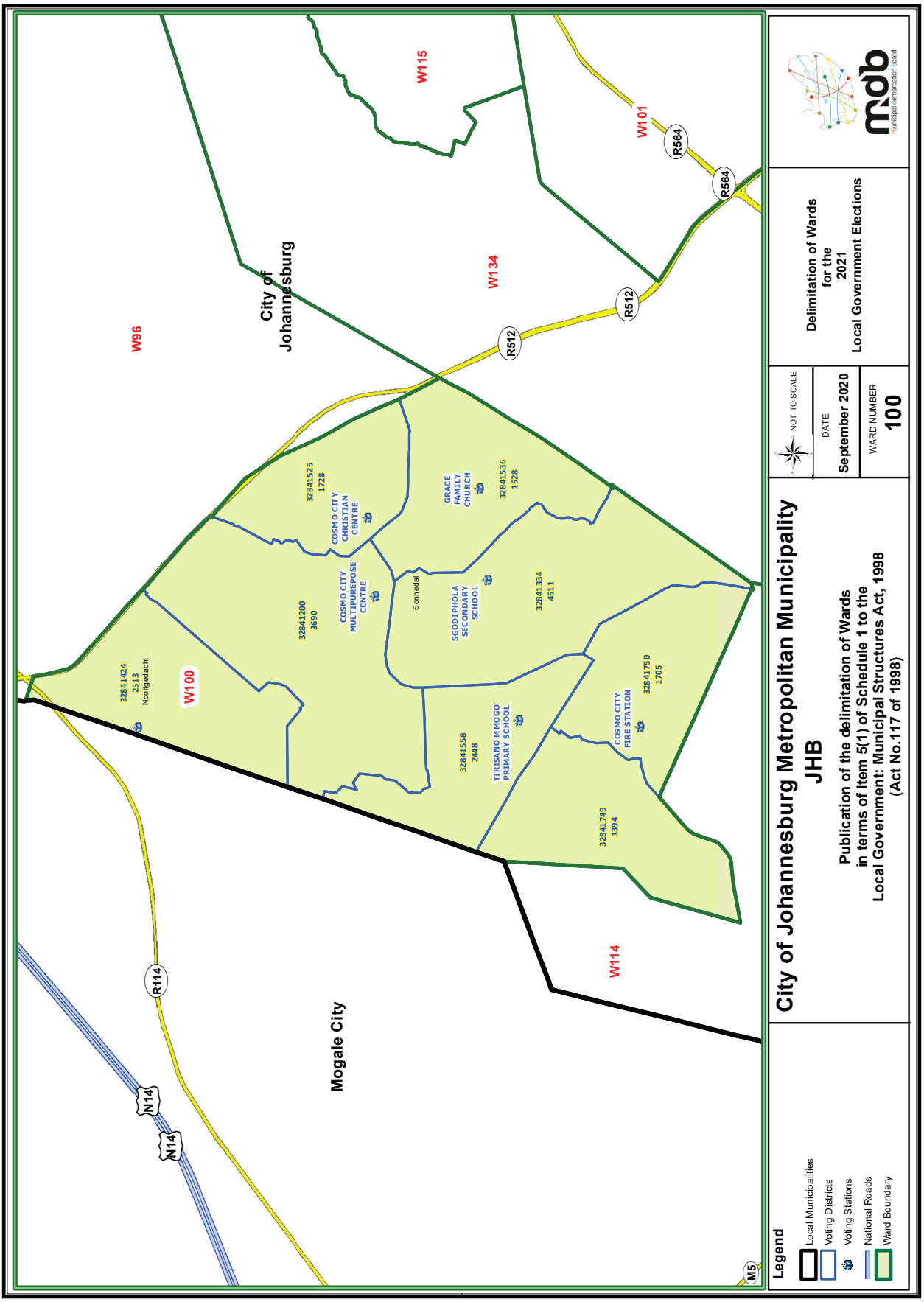
City of Johannesburg
Mogale City
W96
W115
W134
W101
W100
W114
R512
R564
N14
R114
M5
32841424 2513 Nooitgedacht
32841200 3690
COSMO CITY MULTIPURPOSE CENTRE
32841525 1728
COSMO CITY CHRISTIAN CENTRE
Sonnedal
SGODIPHOLA SECONDARY SCHOOL
GRACE FAMILY CHURCH
32841536 1528
32841334 4511
32841558 2448
TIRISANO MMOGO PRIMARY SCHOOL
32841749 1394
COSMO CITY FIRE STATION
32841750 1705
Legend
Local Municipalities
Voting Districts
Voting Stations
National Roads
Ward Boundary
City of Johannesburg Metropolitan Municipality
JHB
Publication of the delimitation of Wards
in terms of Item 5(1) of Schedule 1 to the
Local Government: Municipal Structures Act, 1998
(Act No.117 of 1998)
NOT TO SCALE
DATE
September 2020
WARD NUMBER
100
Delimitation of Wards
for the
2021
Local Government Elections
mdb
municipal demarcation board

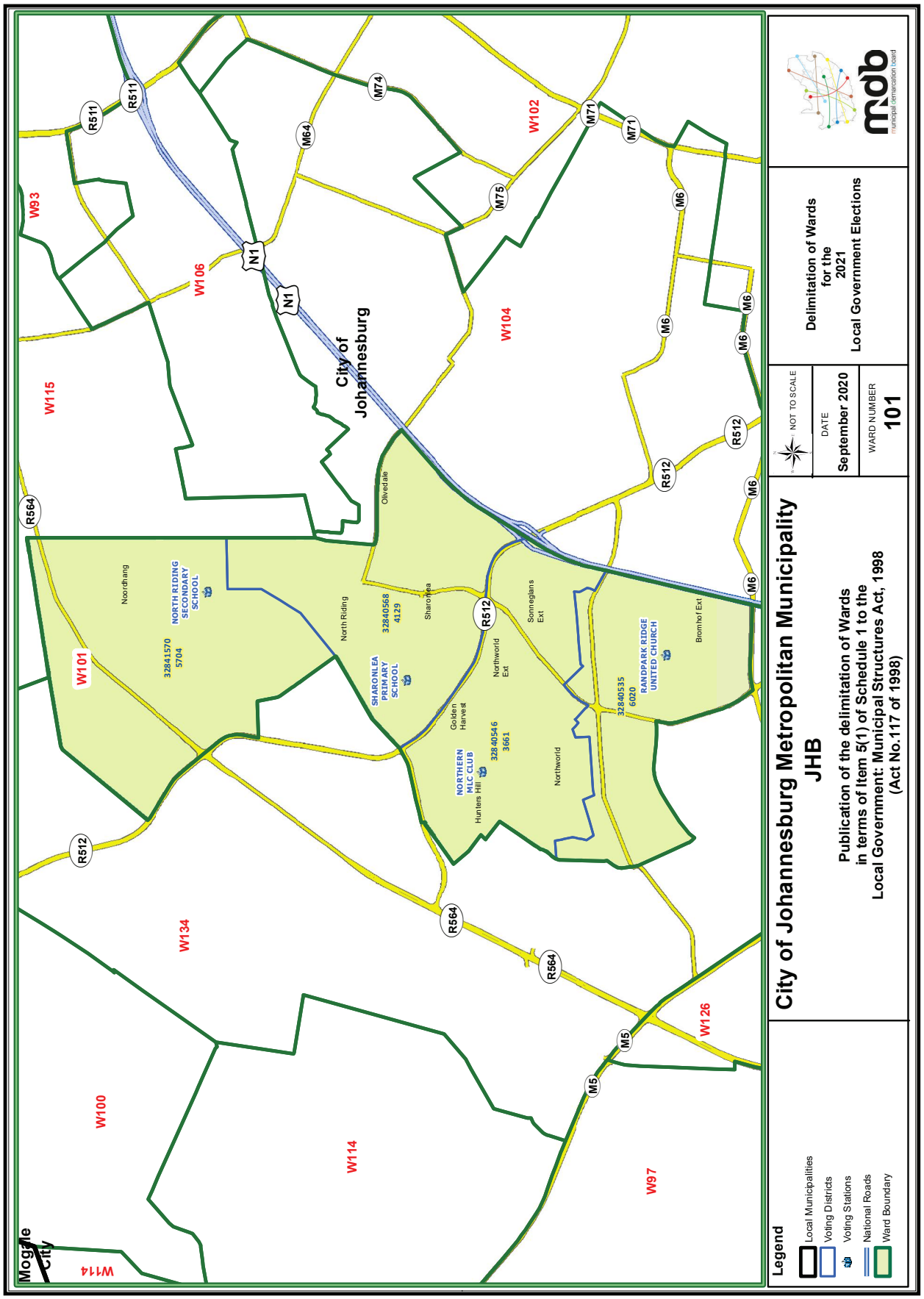
City of Johannesburg Metropolitan Municipality
JHB
Publication of the delimitation of Wards
in terms of Item 5(1) of Schedule 1 to the
Local Government: Municipal Structures Act, 1998
(Act No.117 of 1998)
Delimitation of Wards
for the
2021
Local Government Elections
NOT TO SCALE
DATE
September 2020
WARD NUMBER
101
Legend
Local Municipalities
Voting Districts
Voting Stations
National Roads
Ward Boundary
City of Johannesburg
Mogale City
W93
W115
W106
W104
W102
W101
W134
W100
W114
W97
W126
N1
R511
R512
R564
M5
M6
M64
M71
M74
M75
Noordhang
NORTH RIDING SECONDARY SCHOOL
32841570
5704
North Riding
32840568
4129
Sharonlea
SHARONLEA PRIMARY SCHOOL
Olivedale
Golden Harvest
NORTHERN MLC CLUB
Hunters Hill
32840546
3661
Northworld Ext
Northworld
Sonneglans Ext
32840535
6020
RANDPARK RIDGE UNITED CHURCH
Bromhof Ext

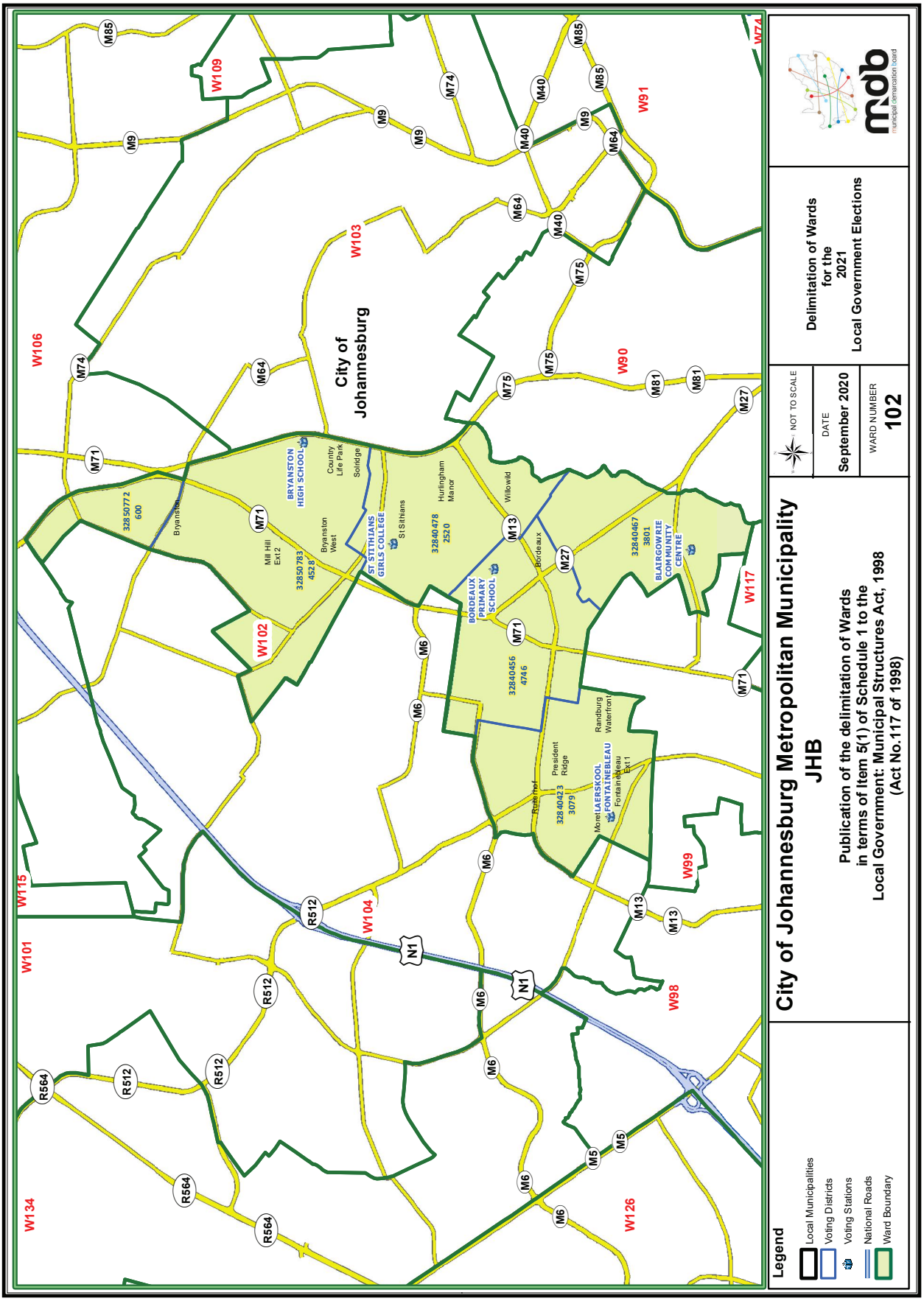
City of Johannesburg Metropolitan Municipality
JHB
Publication of the delimitation of Wards
in terms of Item 5(1) of Schedule 1 to the
Local Government: Municipal Structures Act, 1998
(Act No.117 of 1998)
Delimitation of Wards
for the
2021
Local Government Elections
NOT TO SCALE
DATE
September 2020
WARD NUMBER
102
Legend
Local Municipalities
Voting Districts
Voting Stations
National Roads
Ward Boundary
City of Johannesburg
BRYANSTON HIGH SCHOOL
ST STITHIANS GIRLS COLLEGE
BORDEAUX PRIMARY SCHOOL
BLAIRGOWRIE COMMUNITY CENTRE
LAERSKOOL FONTAINEBLEAU
32850772 600
32850783 4528
32840478 2520
32840467 3801
32840456 4746
32840423 3079
Bryanston
Mill Hill Ext 2
Bryanston West
Country Life Park
Solridge
St Stithians
Hurlingham Manor
Willowild
Bordeaux
Randburg Waterfront
President Ridge
Ruiterhof
Fontainebleau Ext 1
W101
W102
W103
W104
W106
W109
W115
W117
W126
W134
W90
W91
W98
W99
W74
N1
R512
R564
M5
M6
M9
M13
M27
M40
M64
M71
M74
M75
M81
M85

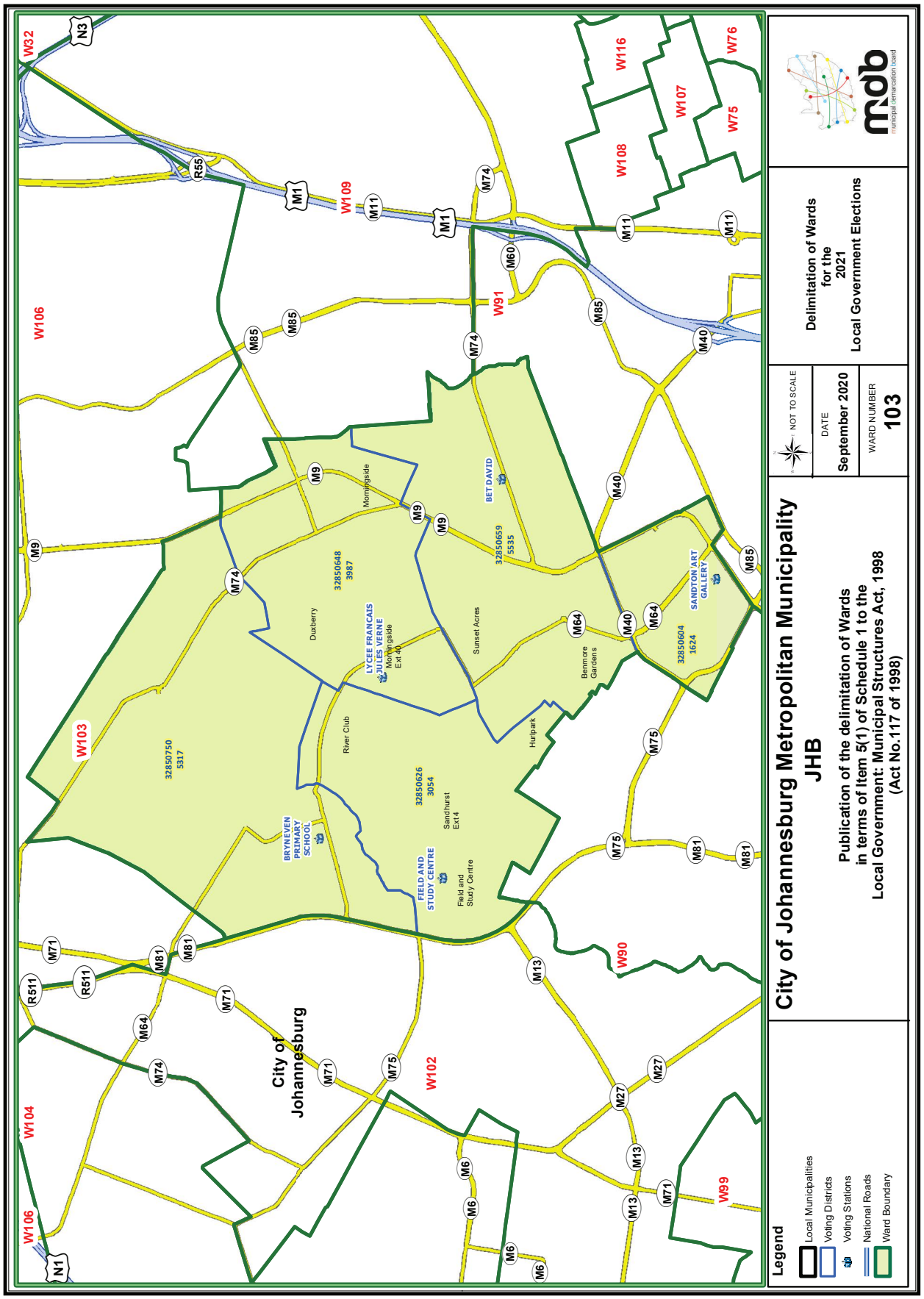
City of Johannesburg Metropolitan Municipality
JHB
Publication of the delimitation of Wards
in terms of Item 5(1) of Schedule 1 to the
Local Government: Municipal Structures Act, 1998
(Act No.117 of 1998)
Delimitation of Wards
for the
2021
Local Government Elections
NOT TO SCALE
DATE
September 2020
WARD NUMBER
103
Legend
Local Municipalities
Voting Districts
Voting Stations
National Roads
Ward Boundary
City of Johannesburg
W32
W106
W103
W104
W109
W91
W102
W90
W99
W116
W107
W108
W76
W75
32850750
5317
32850648
3987
32850659
5535
32850604
1624
32850626
3054
Duxberry
Morningside
Sunset Acres
Benmore Gardens
Hurlpark
River Club
Sandhurst Ext4
Field and Study Centre
LYCEE FRANCAIS JULES VERNE
Morningside Ext 40
BET DAVID
SANDTON ART GALLERY
BRYNEVEN PRIMARY SCHOOL
FIELD AND STUDY CENTRE
N1
N3
R55
R511
M1
M6
M9
M11
M13
M27
M40
M60
M64
M71
M74
M75
M81
M85

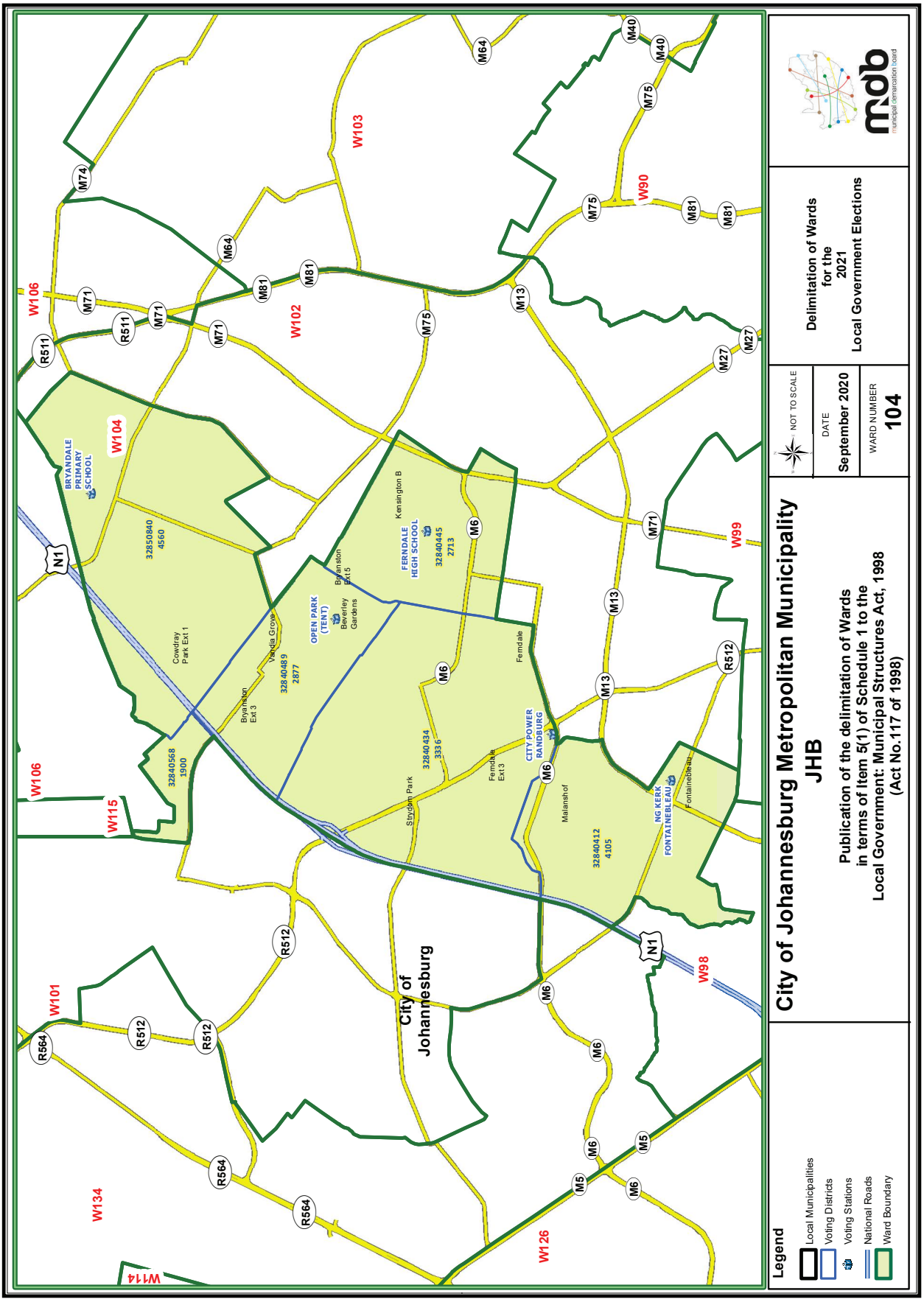
City of Johannesburg Metropolitan Municipality
JHB
Publication of the delimitation of Wards
in terms of Item 5(1) of Schedule 1 to the
Local Government: Municipal Structures Act, 1998
(Act No.117 of 1998)
NOT TO SCALE
DATE
September 2020
WARD NUMBER
104
Delimitation of Wards
for the
2021
Local Government Elections
mdb
municipal demarcation board
Legend
Local Municipalities
Voting Districts
Voting Stations
National Roads
Ward Boundary
City of Johannesburg
W101
W102
W103
W104
W106
W115
W126
W134
W90
W98
W99
BRYANDALE PRIMARY SCHOOL
FERNDALE HIGH SCHOOL
OPEN PARK (TENT)
CITY POWER RANDBURG
NG KERK FONTAINEBLEAU
Cowdray Park Ext 1
Bryanston Ext 3
Vanda Grove
Bryanston Ext 5
Beverley Gardens
Kensington B
Ferndale
Ferndale Ext 3
Strydom Park
Malanshof
Fontainebleau
32850840 4560
32840489 2877
32840445 2713
32840434 3336
32840568 1900
32840412 4105
N1
M1
M2
M5
M6
M13
M27
M40
M64
M71
M74
M75
M81
R511
R512
R564

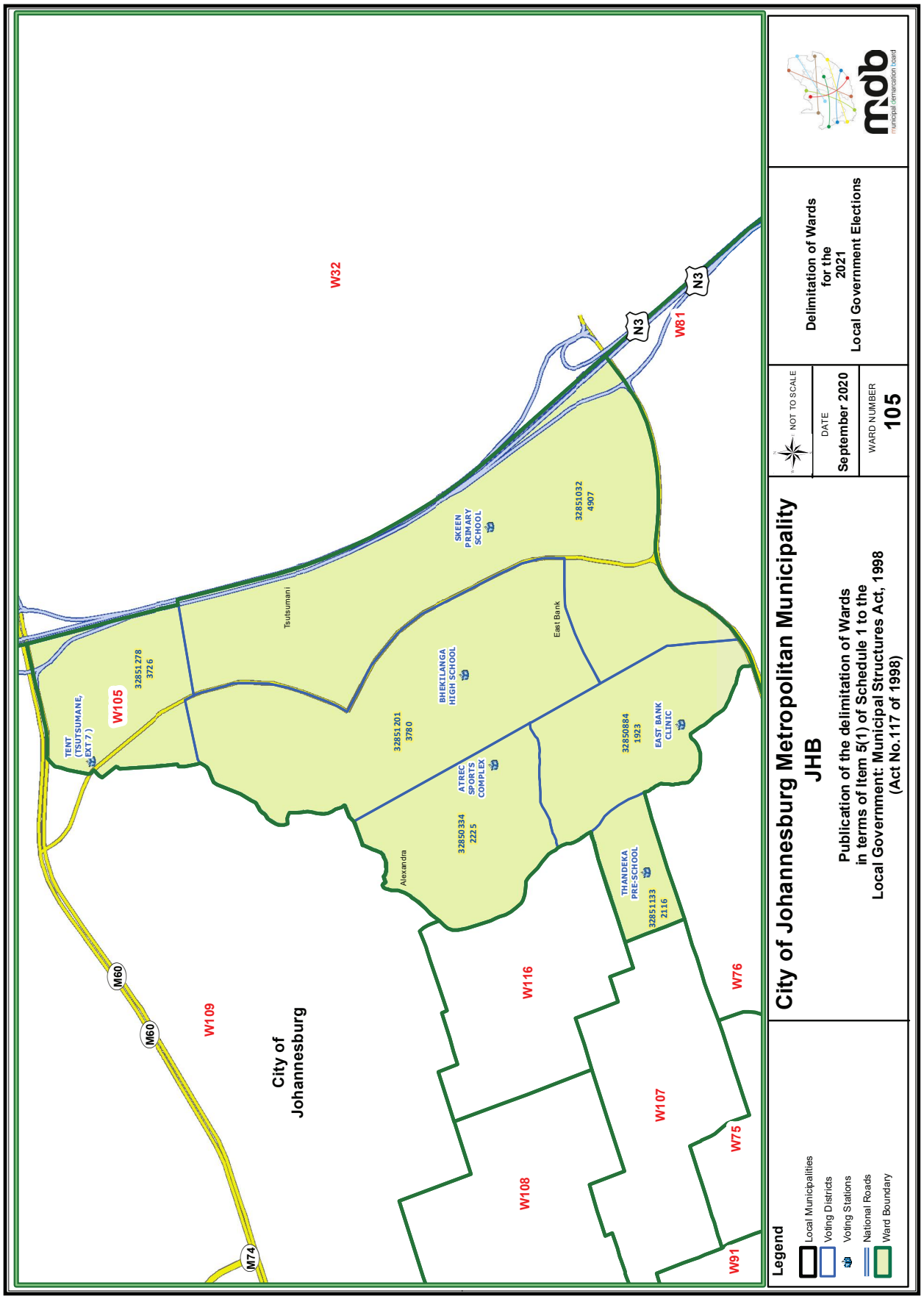
City of Johannesburg Metropolitan Municipality
JHB
Publication of the delimitation of Wards in terms of Item 5(1) of Schedule 1 to the Local Government: Municipal Structures Act, 1998 (Act No.117 of 1998)
NOT TO SCALE
DATE
September 2020
WARD NUMBER
105
Delimitation of Wards for the 2021 Local Government Elections
mdb
municipal demarcation board
Legend
Local Municipalities
Voting Districts
Voting Stations
National Roads
Ward Boundary
City of Johannesburg
W105
W109
W116
W108
W107
W76
W75
W91
W32
W81
TENT (TSUTSUMANE, EXT 7)
32851278 3726
Tsutsumani
SKEEN PRIMARY SCHOOL
32851032 4907
East Bank
BHEKILANGA HIGH SCHOOL
32851201 3780
ATREC SPORTS COMPLEX
32850334 2225
Alexandra
EAST BANK CLINIC
32850884 1923
THANDEKA PRE-SCHOOL
32851133 2116
N3
M60
M74

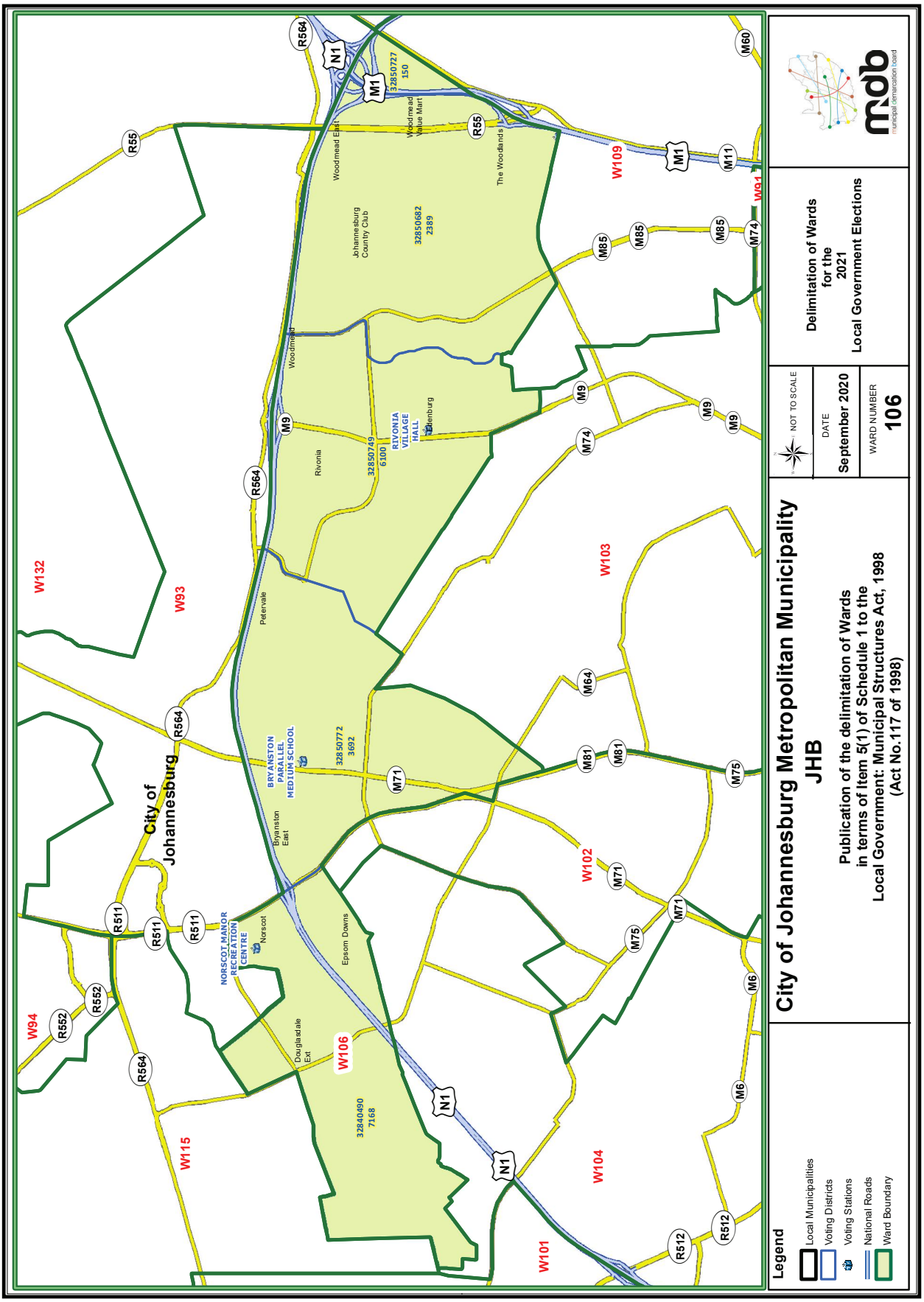
City of Johannesburg Metropolitan Municipality
JHB
Publication of the delimitation of Wards
in terms of Item 5(1) of Schedule 1 to the
Local Government: Municipal Structures Act, 1998
(Act No.117 of 1998)
Delimitation of Wards
for the
2021
Local Government Elections
NOT TO SCALE
DATE
September 2020
WARD NUMBER
106
Legend
Local Municipalities
Voting Districts
Voting Stations
National Roads
Ward Boundary
City of Johannesburg
Johannesburg Country Club
32850682
2389
Woodmead East
Woodmead Value Mart
The Woodlands
32850727
150
Woodmead
Rivonia
32850749
6100
RIVONIA VILLAGE HALL
Edenburg
Petervale
BRYANSTON PARALLEL MEDIUM SCHOOL
32850772
3692
Bryanston East
Norscot
NORSCOT MANOR RECREATION CENTRE
Epsom Downs
Douglasdale Ext
32840490
7168
W132
W93
W94
W115
W106
W101
W104
W102
W103
W109
W91
N1
M1
M9
M11
M60
M64
M71
M74
M75
M81
M85
M6
R55
R564
R511
R552
R512

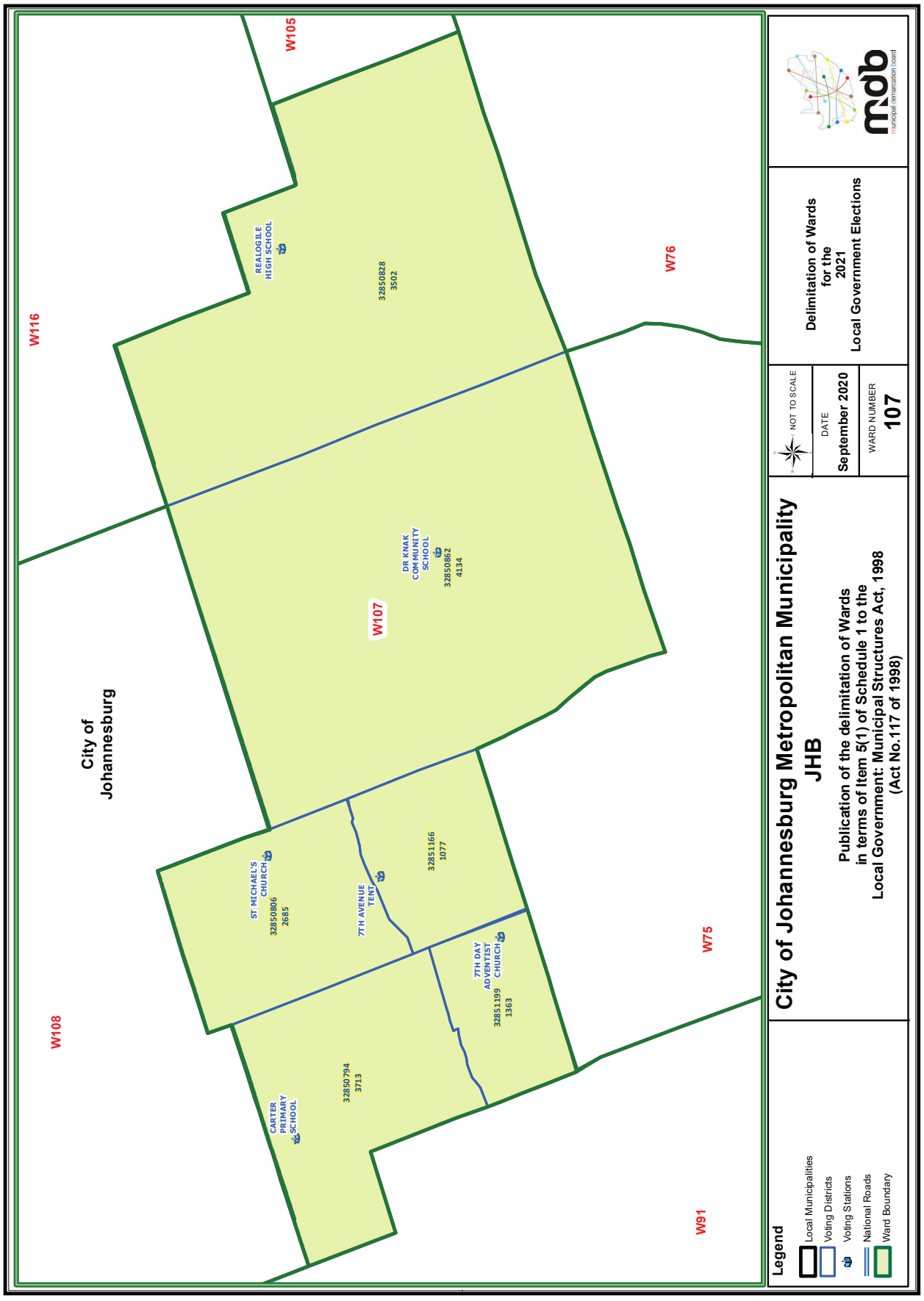
City of Johannesburg
W116
W105
W76
W107
W108
W75
W91
REALOGILE HIGH SCHOOL
32850828 3502
DR KNAK COMMUNITY SCHOOL
32850862 4134
ST MICHAEL'S CHURCH
32850806 2685
7TH AVENUE TENT
32851166 1077
7TH DAY ADVENTIST CHURCH
32851199 1363
CARTER PRIMARY SCHOOL
32850794 3713
Legend
Local Municipalities
Voting Districts
Voting Stations
National Roads
Ward Boundary
City of Johannesburg Metropolitan Municipality
JHB
Publication of the delimitation of Wards in terms of Item 5(1) of Schedule 1 to the Local Government: Municipal Structures Act, 1998 (Act No.117 of 1998)
NOT TO SCALE
DATE
September 2020
WARD NUMBER
107
Delimitation of Wards for the 2021 Local Government Elections
mdb
municipal demarcation board

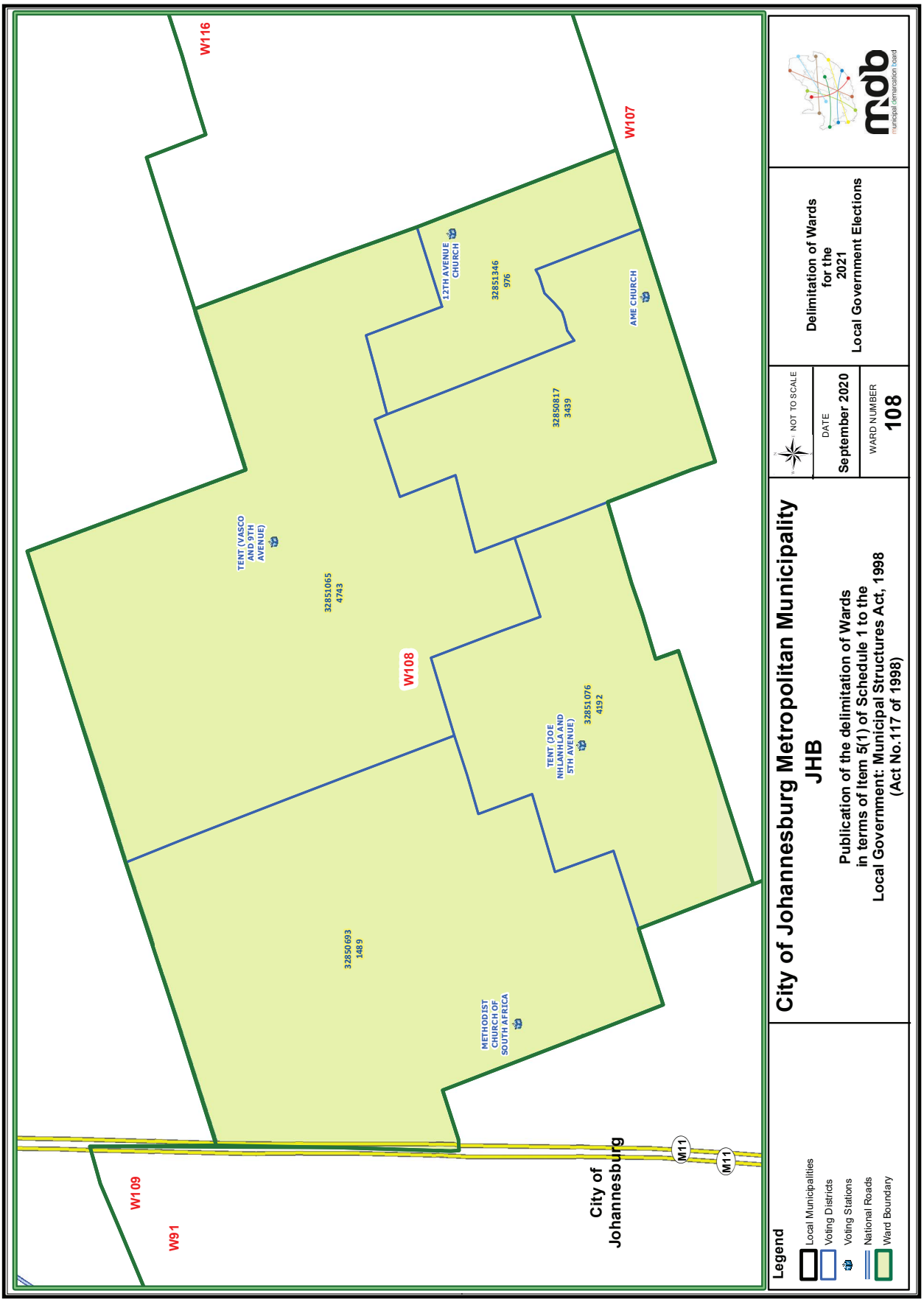
W116
W107
W108
W109
W91
12TH AVENUE CHURCH
32851346
976
AME CHURCH
32850817
3439
TENT (VASCO AND 9TH AVENUE)
32851065
4743
TENT (JOE NHLANHLA AND 5TH AVENUE)
32851076
4192
32850693
1489
METHODIST CHURCH OF SOUTH AFRICA
City of Johannesburg
M11
M11
Legend
Local Municipalities
Voting Districts
Voting Stations
National Roads
Ward Boundary
City of Johannesburg Metropolitan Municipality
JHB
Publication of the delimitation of Wards
in terms of Item 5(1) of Schedule 1 to the
Local Government: Municipal Structures Act, 1998
(Act No.117 of 1998)
NOT TO SCALE
DATE
September 2020
WARD NUMBER
108
Delimitation of Wards
for the
2021
Local Government Elections
mdb
municipal demarcation board

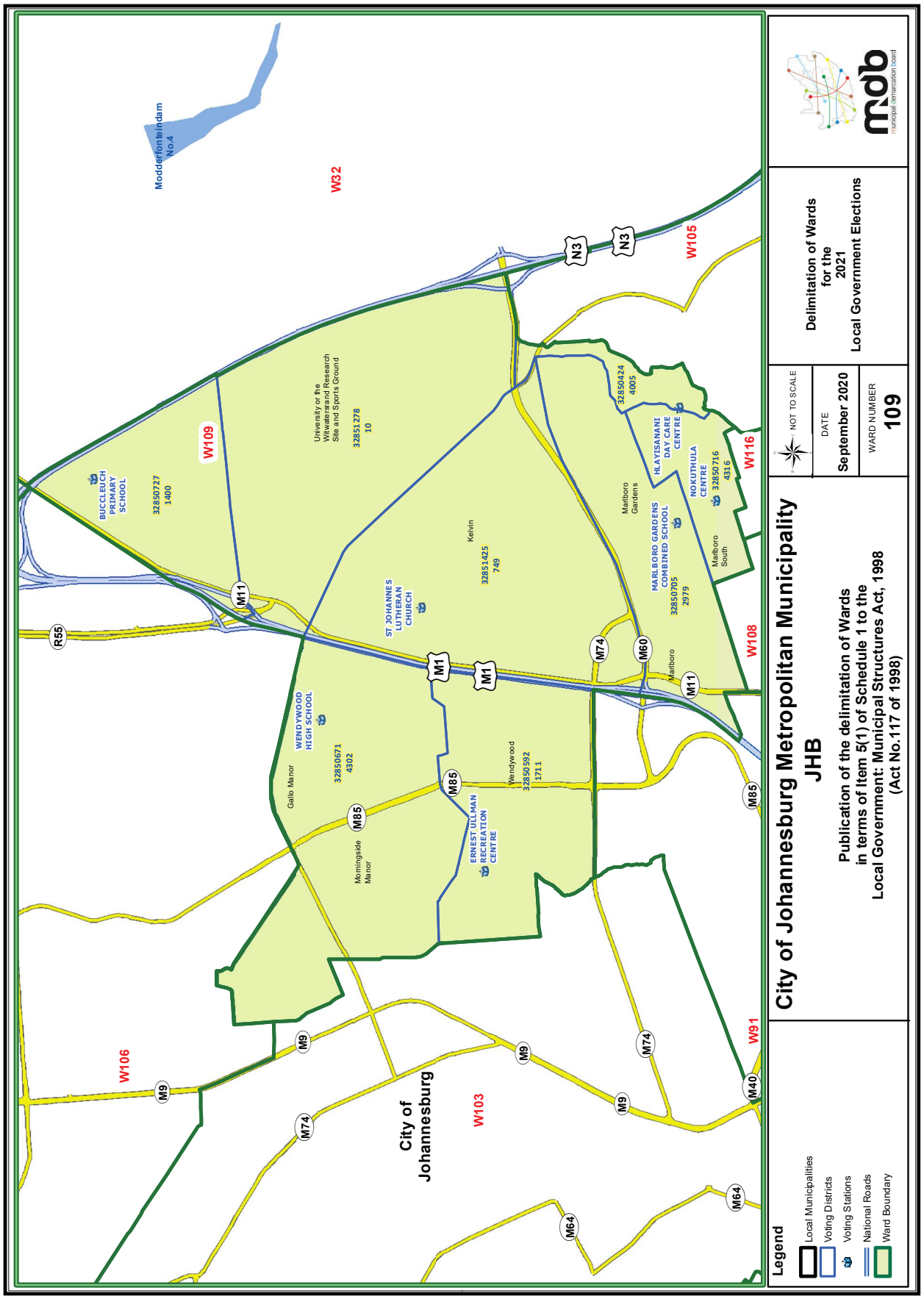
Modderfontein Dam No.4
W32
W105
W109
W116
W108
W91
W106
W103
City of Johannesburg
N3
R55
M1
M11
M74
M60
M85
M9
M40
M64
BUCCLEUCH PRIMARY SCHOOL
32850727
1400
University of the Witwatersrand Research Site and Sports Ground
32851278
10
ST JOHANNES LUTHERAN CHURCH
Kelvin
32851425
749
WENDYWOOD HIGH SCHOOL
32850671
4302
Gallo Manor
Morningside Manor
Wendywood
32850592
1711
ERNEST ULLMAN RECREATION CENTRE
Marlboro Gardens
32850424
4005
HLAYISANANI DAY CARE CENTRE
MARLBORO GARDENS COMBINED SCHOOL
32850705
2979
NOKUTHULA CENTRE
32850716
4316
Marlboro South
Marlboro
City of Johannesburg Metropolitan Municipality
JHB
Publication of the delimitation of Wards
in terms of Item 5(1) of Schedule 1 to the
Local Government: Municipal Structures Act, 1998
(Act No.117 of 1998)
NOT TO SCALE
DATE
September 2020
WARD NUMBER
109
Delimitation of Wards
for the
2021
Local Government Elections
mdb
municipal demarcation board
Legend
Local Municipalities
Voting Districts
Voting Stations
National Roads
Ward Boundary

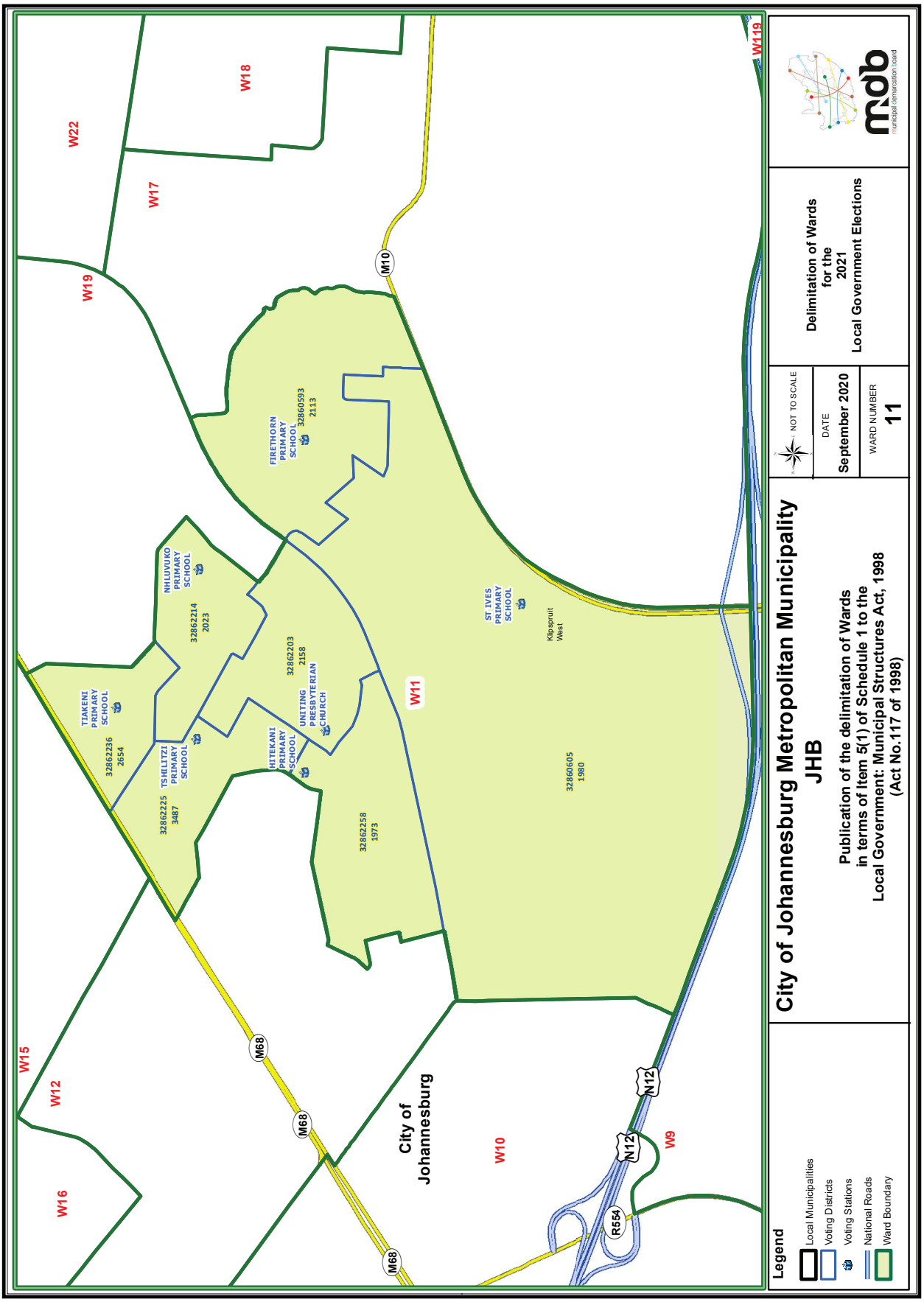
City of Johannesburg Metropolitan Municipality
JHB
Publication of the delimitation of Wards in terms of Item 5(1) of Schedule 1 to the Local Government: Municipal Structures Act, 1998 (Act No.117 of 1998)
NOT TO SCALE
DATE
September 2020
WARD NUMBER
11
Delimitation of Wards for the 2021 Local Government Elections
mdb
municipal demarcation board
Legend
Local Municipalities
Voting Districts
Voting Stations
National Roads
Ward Boundary
City of Johannesburg
W9
W10
W11
W12
W15
W16
W17
W18
W19
W22
M10
M68
N12
R554
FIRETHORN PRIMARY SCHOOL
32860593
2113
NHLUVUKO PRIMARY SCHOOL
32862214
2023
TJAKENI PRIMARY SCHOOL
32862236
2654
TSHILITZI PRIMARY SCHOOL
32862225
3487
HITEKANI PRIMARY SCHOOL
UNITING PRESBYTERIAN CHURCH
32862203
2158
32862258
1973
ST IVES PRIMARY SCHOOL
Klipspruit West
32860605
1980

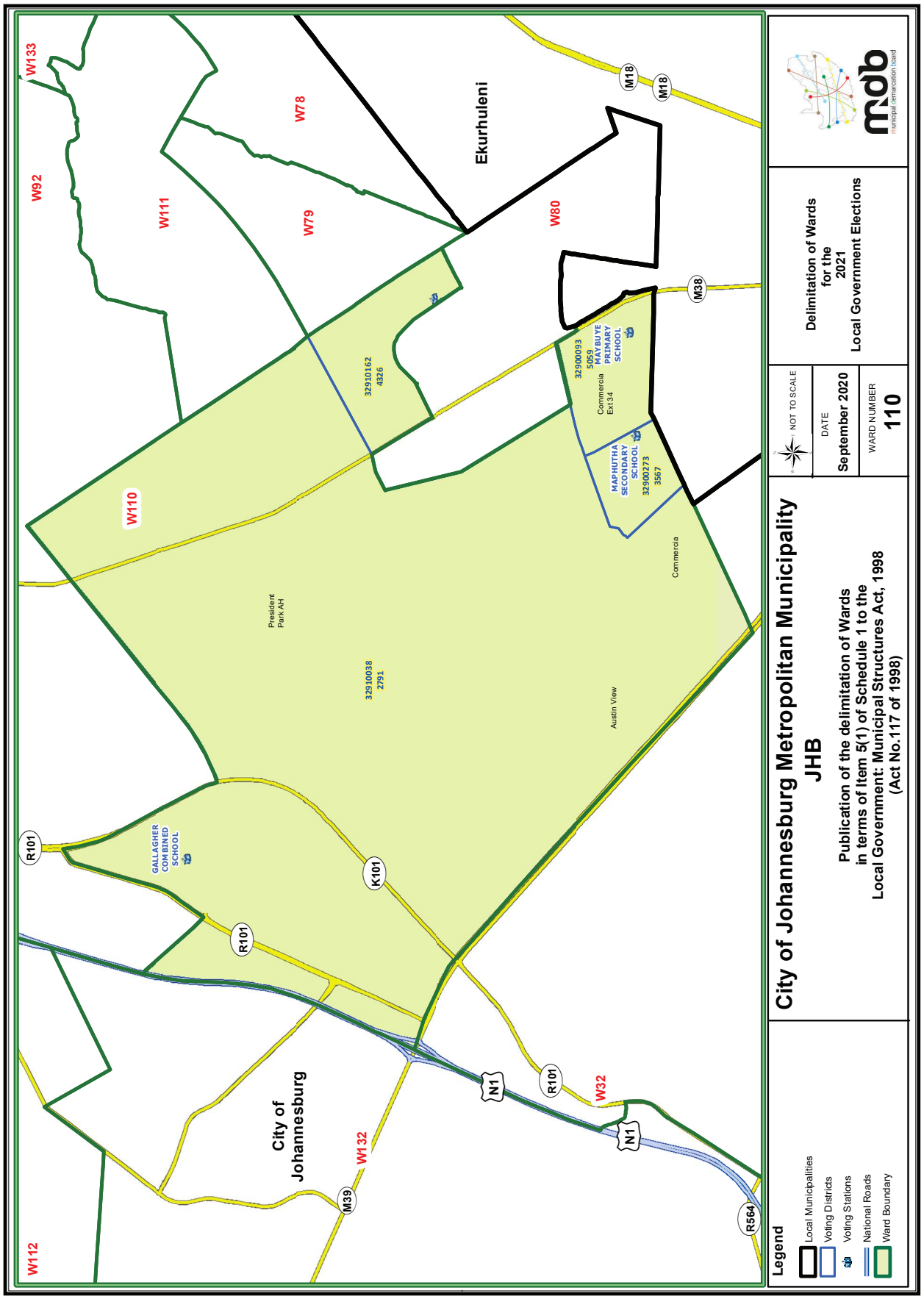
W133
W92
W111
W78
W79
W80
Ekurhuleni
M18
M18
M38
W110
W112
W32
W132
M39
R564
N1
N1
R101
R101
R101
K101
GALLAGHER COMBINED SCHOOL
MAPHUTHA SECONDARY SCHOOL
32900273
3567
32900093
SOLA BUYE PRIMARY SCHOOL
32910162
4326
32910038
2791
President Park AH
Commercia Ext 34
Commercia
Austin View
City of Johannesburg
Legend
Local Municipalities
Voting Districts
Voting Stations
National Roads
Ward Boundary
City of Johannesburg Metropolitan Municipality
JHB
Publication of the delimitation of Wards
in terms of Item 5(1) of Schedule 1 to the
Local Government: Municipal Structures Act, 1998
(Act No.117 of 1998)
NOT TO SCALE
DATE
September 2020
WARD NUMBER
110
Delimitation of Wards
for the
2021
Local Government Elections
municipal demarcation board

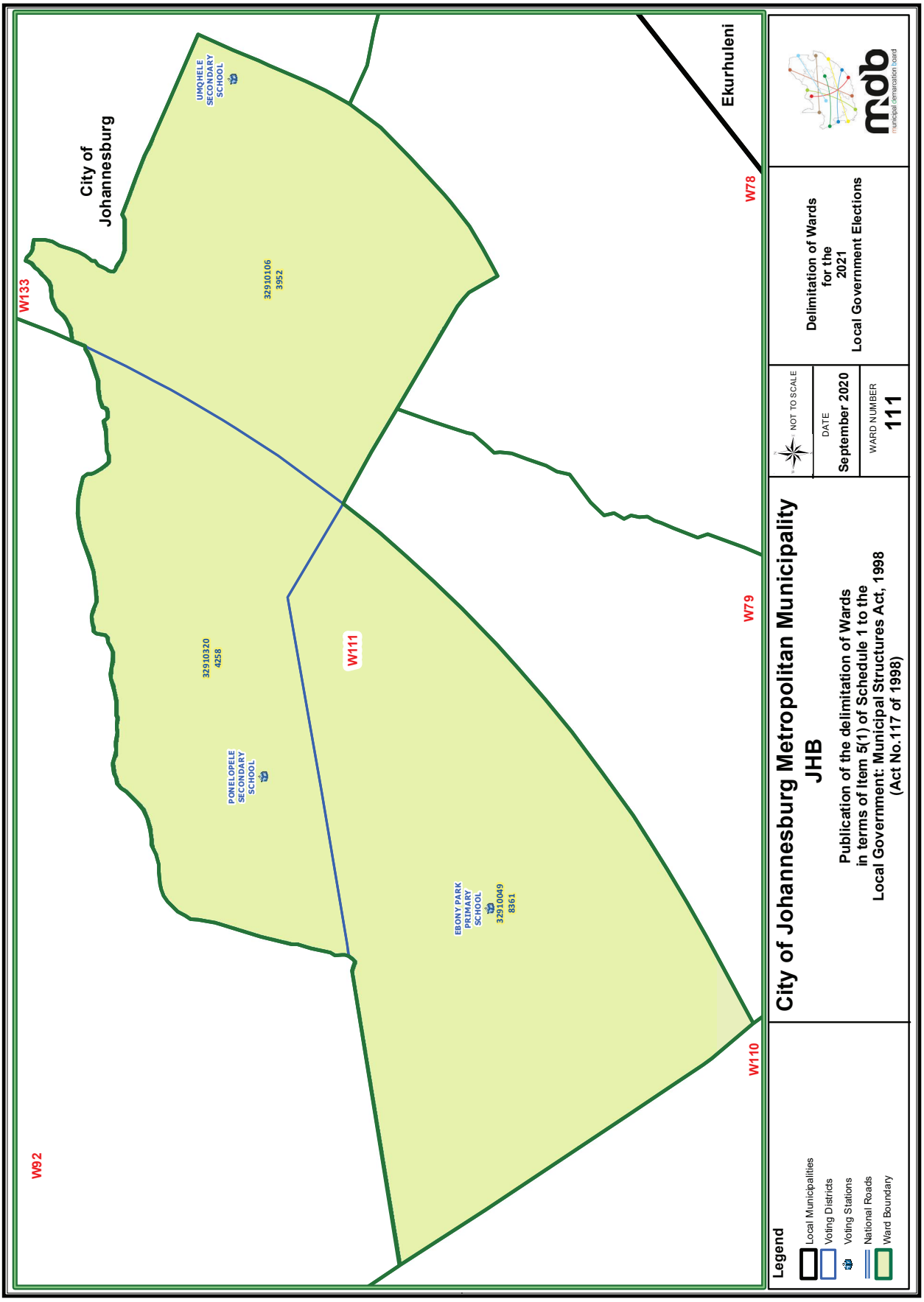
City of Johannesburg
Ekurhuleni
W133
W78
W79
W110
W92
W111
UMQHELE SECONDARY SCHOOL
32910106 3952
PONELOPELE SECONDARY SCHOOL
32910320 4258
EBONY PARK PRIMARY SCHOOL
32910049 8361
Legend
Local Municipalities
Voting Districts
Voting Stations
National Roads
Ward Boundary
City of Johannesburg Metropolitan Municipality
JHB
Publication of the delimitation of Wards in terms of Item 5(1) of Schedule 1 to the Local Government: Municipal Structures Act, 1998 (Act No.117 of 1998)
NOT TO SCALE
DATE
September 2020
WARD NUMBER
111
Delimitation of Wards for the 2021 Local Government Elections
mdb
municipal demarcation board

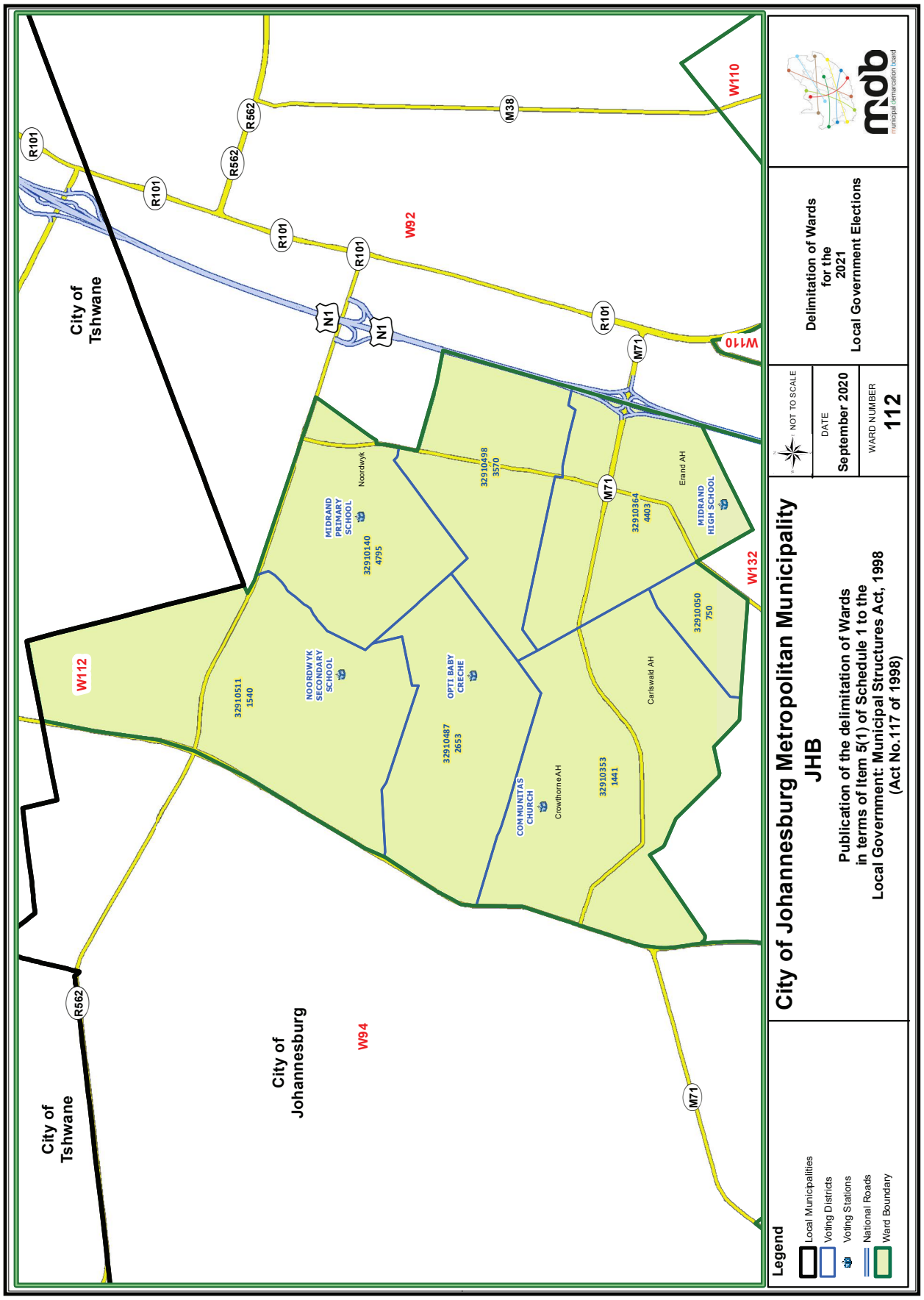
City of Johannesburg Metropolitan Municipality
JHB
Publication of the delimitation of Wards
in terms of Item 5(1) of Schedule 1 to the
Local Government: Municipal Structures Act, 1998
(Act No.117 of 1998)
Delimitation of Wards
for the
2021
Local Government Elections
NOT TO SCALE
DATE
September 2020
WARD NUMBER
112
Legend
Local Municipalities
Voting Districts
Voting Stations
National Roads
Ward Boundary
City of Tshwane
City of Johannesburg
W92
W94
W110
W112
W132
R101
R562
M38
M71
N1
MIDRAND PRIMARY SCHOOL
32910140
4795
Noordwyk
32910498
3570
32910364
4403
Erand AH
MIDRAND HIGH SCHOOL
32910050
750
Carlswald AH
32910353
1441
Crowthorne AH
COMMUNITAS CHURCH
32910487
2653
OPTI BABY CRECHE
32910511
1540
NOORDWYK SECONDARY SCHOOL

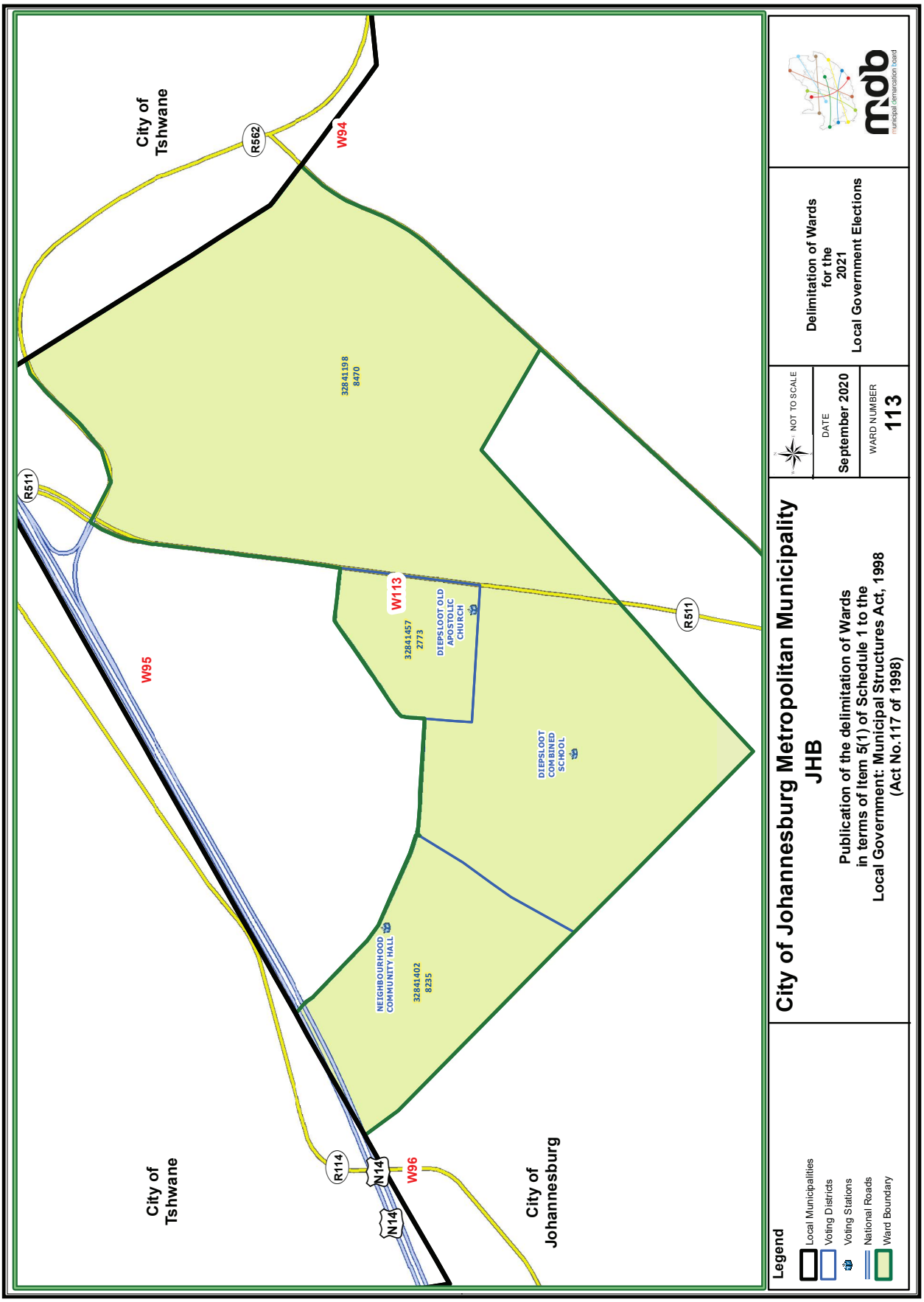
City of Tshwane
R562
W94
R511
32841198
8470
W113
32841457
2773
DIEPSLOOT OLD APOSTOLIC CHURCH
R511
W95
DIEPSLOOT COMBINED SCHOOL
NEIGHBOURHOOD COMMUNITY HALL
32841402
8235
City of Tshwane
R114
N14
W96
N14
City of Johannesburg
Legend
Local Municipalities
Voting Districts
Voting Stations
National Roads
Ward Boundary
City of Johannesburg Metropolitan Municipality
JHB
Publication of the delimitation of Wards
in terms of Item 5(1) of Schedule 1 to the
Local Government: Municipal Structures Act, 1998
(Act No.117 of 1998)
NOT TO SCALE
DATE
September 2020
WARD NUMBER
113
Delimitation of Wards
for the
2021
Local Government Elections
municipal demarcation board

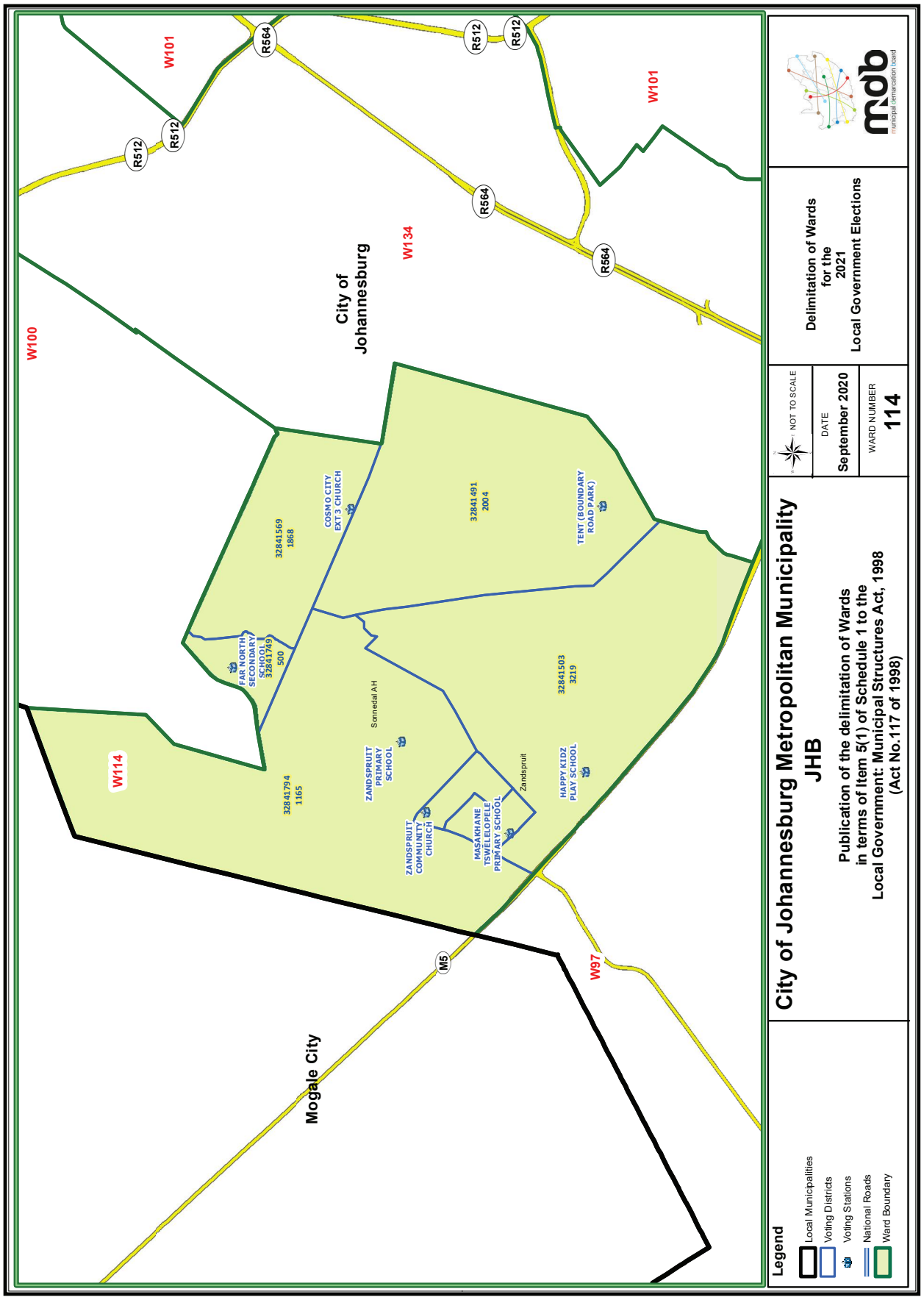
City of Johannesburg Metropolitan Municipality
JHB
Publication of the delimitation of Wards
in terms of Item 5(1) of Schedule 1 to the
Local Government: Municipal Structures Act, 1998
(Act No.117 of 1998)
Delimitation of Wards
for the
2021
Local Government Elections
NOT TO SCALE
DATE
September 2020
WARD NUMBER
114
Legend
Local Municipalities
Voting Districts
Voting Stations
National Roads
Ward Boundary
City of Johannesburg
Mogale City
W100
W101
W114
W134
W97
R512
R564
M5
32841569
1868
COSMO CITY
EXT 3 CHURCH
32841491
2004
TENT (BOUNDARY
ROAD PARK)
FAR NORTH
SECONDARY
SCHOOL
32841749
500
32841503
3219
Sonnedal AH
ZANDSPRUIT
PRIMARY
SCHOOL
32841794
1165
ZANDSPRUIT
COMMUNITY
CHURCH
MASAKHANE
TSWELELOPELE
PRIMARY SCHOOL
Zandspruit
HAPPY KIDZ
PLAY SCHOOL

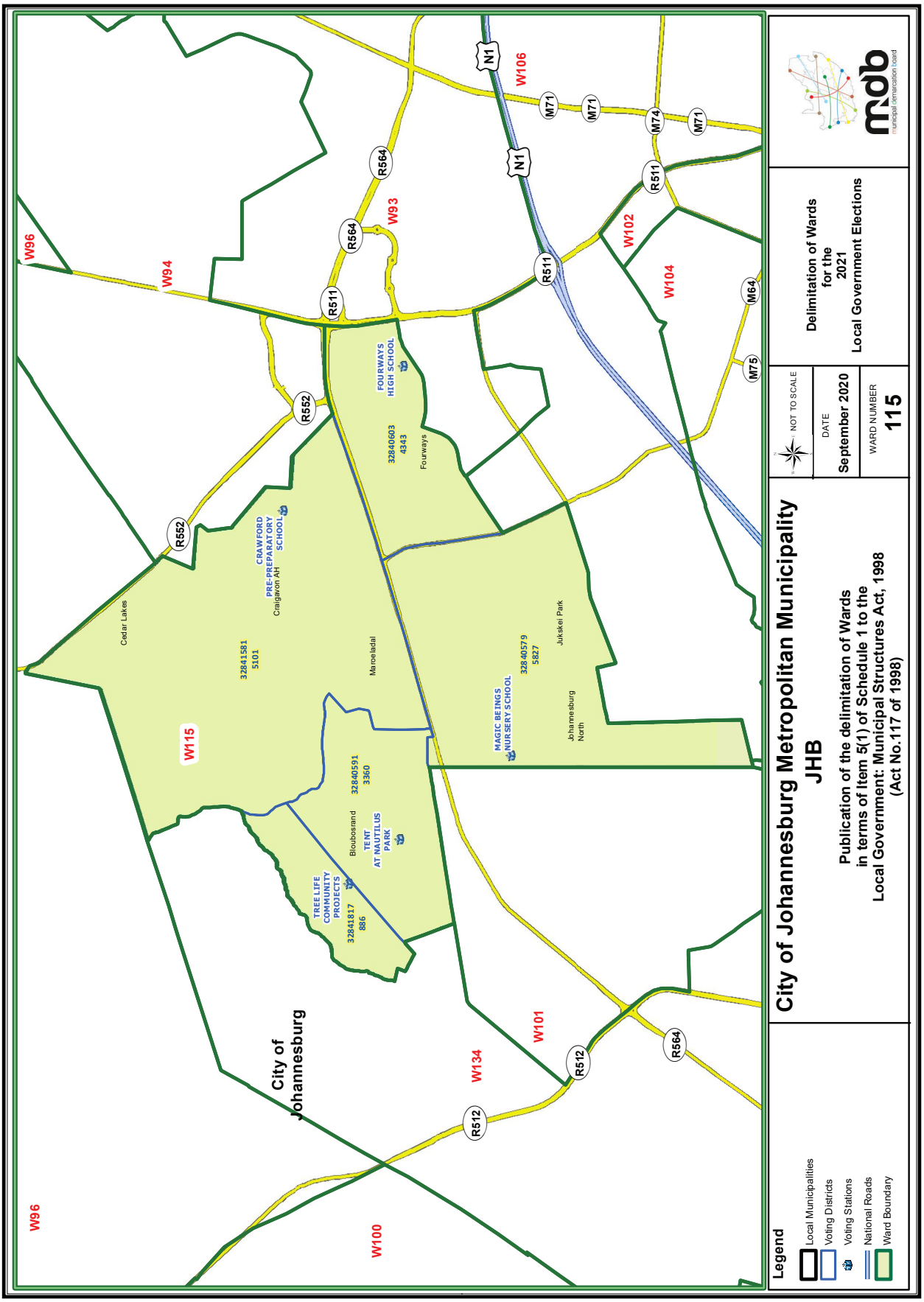
City of Johannesburg Metropolitan Municipality
JHB
Publication of the delimitation of Wards
in terms of Item 5(1) of Schedule 1 to the
Local Government: Municipal Structures Act, 1998
(Act No.117 of 1998)
NOT TO SCALE
DATE
September 2020
WARD NUMBER
115
Delimitation of Wards
for the
2021
Local Government Elections
mdb
municipal demarcation board
Legend
Local Municipalities
Voting Districts
Voting Stations
National Roads
Ward Boundary
City of Johannesburg
W96
W94
W93
W106
W102
W104
W115
W134
W101
W100
N1
R564
R511
R552
R512
M71
M74
M64
M75
CRAWFORD PRE-PREPARATORY SCHOOL
Craigavon AH
32841581
5101
FOURWAYS HIGH SCHOOL
32840603
4343
Fourways
MAGIC BEINGS NURSERY SCHOOL
32840579
5827
Jukskei Park
Johannesburg North
TREE LIFE COMMUNITY PROJECTS
32841817
886
Bloubosrand
32840591
3360
TENT AT NAUTILUS PARK
Cedar Lakes
Maroeladal

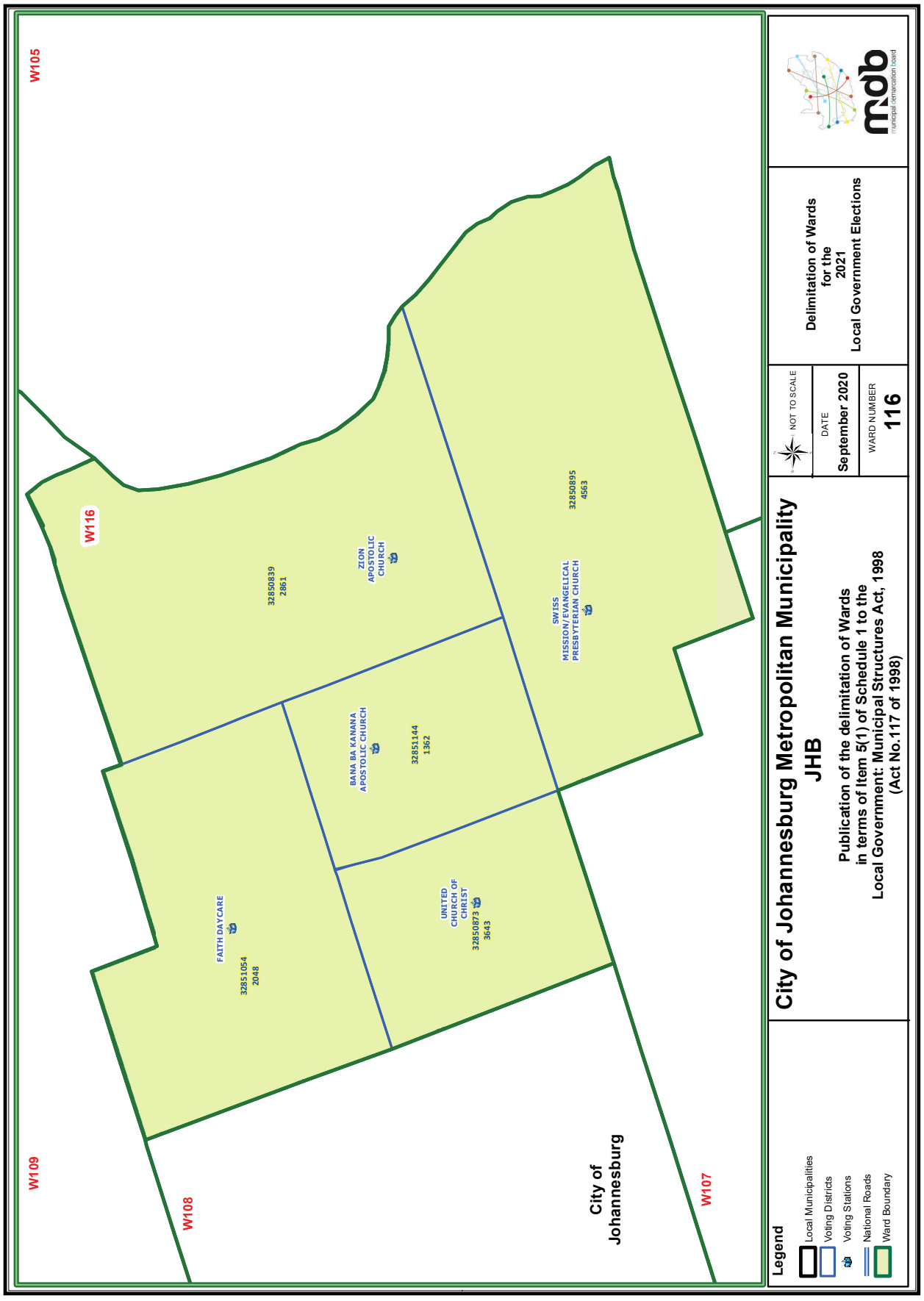
W105
W116
W109
W108
W107
32850839
2861
ZION
APOSTOLIC
CHURCH
32850895
4563
SWISS
MISSION/EVANGELICAL
PRESBYTERIAN CHURCH
BANA BA KANANA
APOSTOLIC CHURCH
32851144
1362
FAITH DAYCARE
32851054
2048
UNITED
CHURCH OF
CHRIST
32850873
3643
City of
Johannesburg
Legend
Local Municipalities
Voting Districts
Voting Stations
National Roads
Ward Boundary
City of Johannesburg Metropolitan Municipality
JHB
Publication of the delimitation of Wards
in terms of Item 5(1) of Schedule 1 to the
Local Government: Municipal Structures Act, 1998
(Act No.117 of 1998)
NOT TO SCALE
DATE
September 2020
WARD NUMBER
116
Delimitation of Wards
for the
2021
Local Government Elections
municipal demarcation board

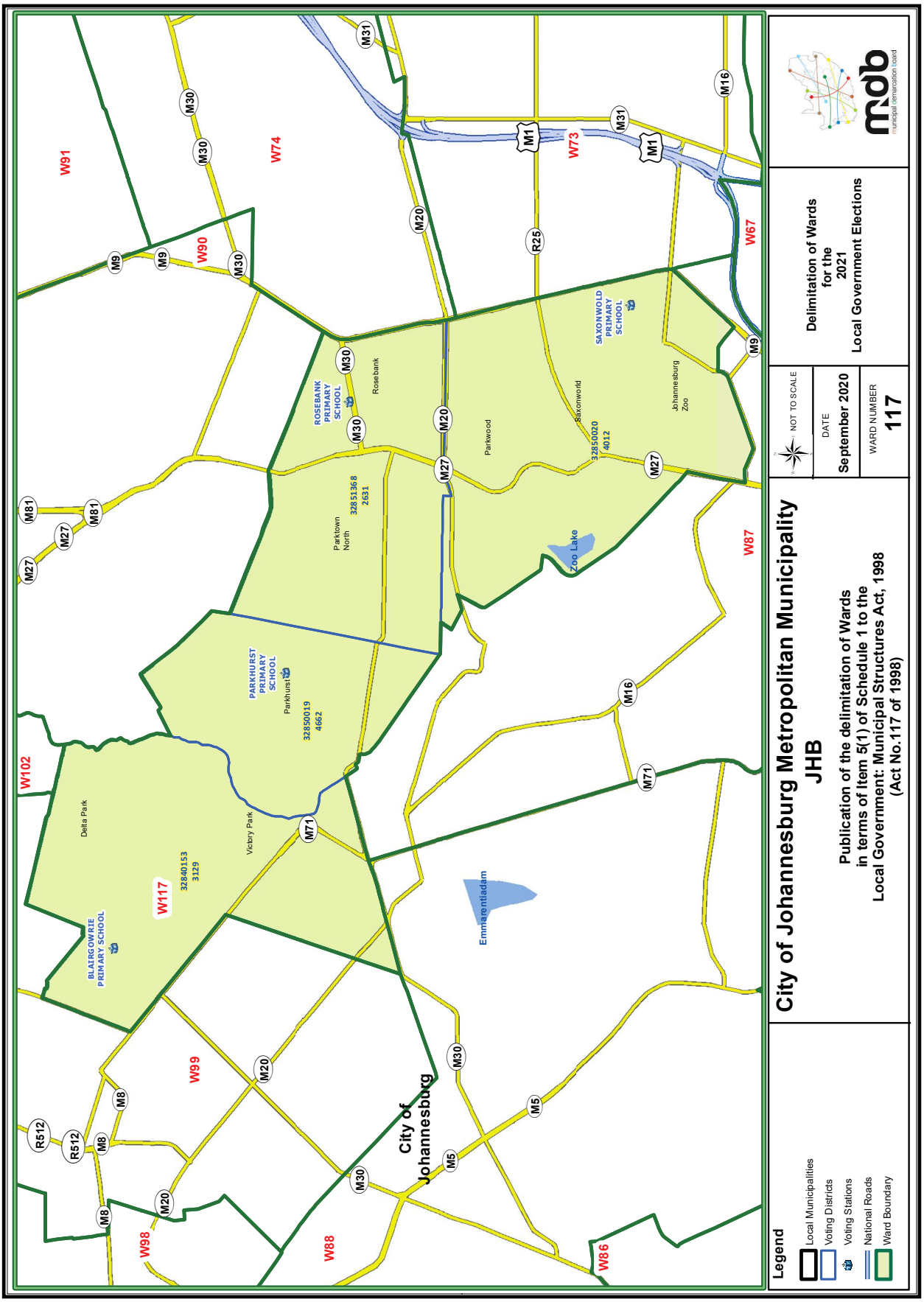
City of Johannesburg Metropolitan Municipality
JHB
Publication of the delimitation of Wards
in terms of Item 5(1) of Schedule 1 to the
Local Government: Municipal Structures Act, 1998
(Act No.117 of 1998)
NOT TO SCALE
DATE
September 2020
WARD NUMBER
117
Delimitation of Wards
for the
2021
Local Government Elections
mdb
municipal demarcation board
Legend
Local Municipalities
Voting Districts
Voting Stations
National Roads
Ward Boundary
City of Johannesburg
W74
W91
W90
W73
W67
W87
W102
W117
W99
W98
W88
W86
Delta Park
Victory Park
Parktown North
Rosebank
Parkwood
Saxonwold
Johannesburg Zoo
Zoo Lake
Emmarentiadam
ROSEBANK PRIMARY SCHOOL
PARKHURST PRIMARY SCHOOL
SAXONWOLD PRIMARY SCHOOL
BLAIRGOWRIE PRIMARY SCHOOL
M1
M2
M5
M8
M9
M16
M20
M27
M30
M31
M71
M81
R25
R512

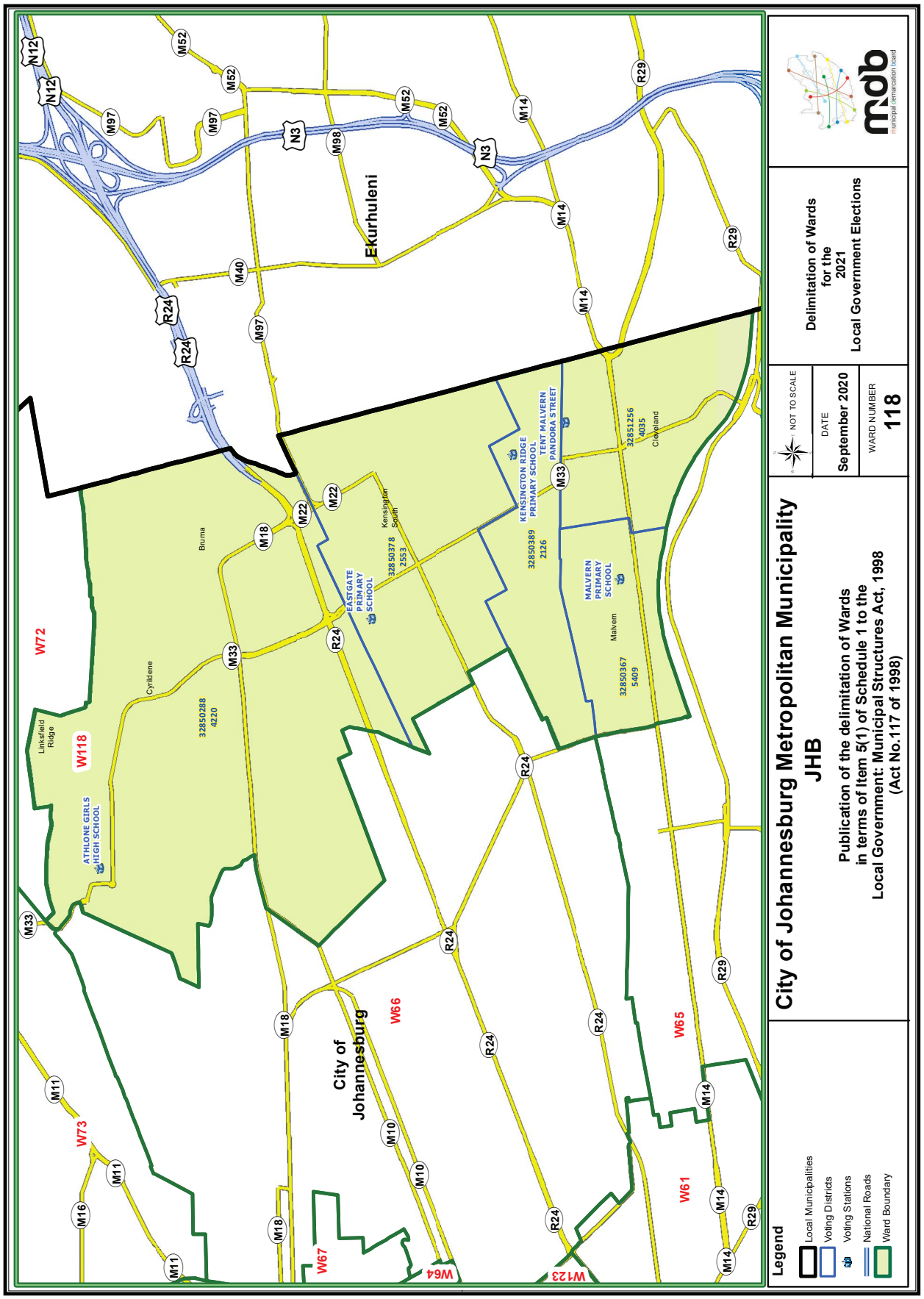
City of Johannesburg Metropolitan Municipality
JHB
Publication of the delimitation of Wards in terms of Item 5(1) of Schedule 1 to the Local Government: Municipal Structures Act, 1998 (Act No.117 of 1998)
NOT TO SCALE
DATE
September 2020
WARD NUMBER
118
Delimitation of Wards for the 2021 Local Government Elections
mdb
municipal demarcation board
Legend
Local Municipalities
Voting Districts
Voting Stations
National Roads
Ward Boundary
Ekurhuleni
City of Johannesburg
W72
W118
W73
W66
W65
W61
W67
W64
W123
Linksfield Ridge
Cyrildene
Bruma
Kensington South
Cleveland
Malvern
ATHLONE GIRLS HIGH SCHOOL
EASTGATE PRIMARY SCHOOL
KENSINGTON RIDGE PRIMARY SCHOOL
TENT MALVERN PANDORA STREET
MALVERN PRIMARY SCHOOL
3285 0288 4220
3285 0378 2553
3285 0389 2126
3285 1256 4035
3285 0367 5409

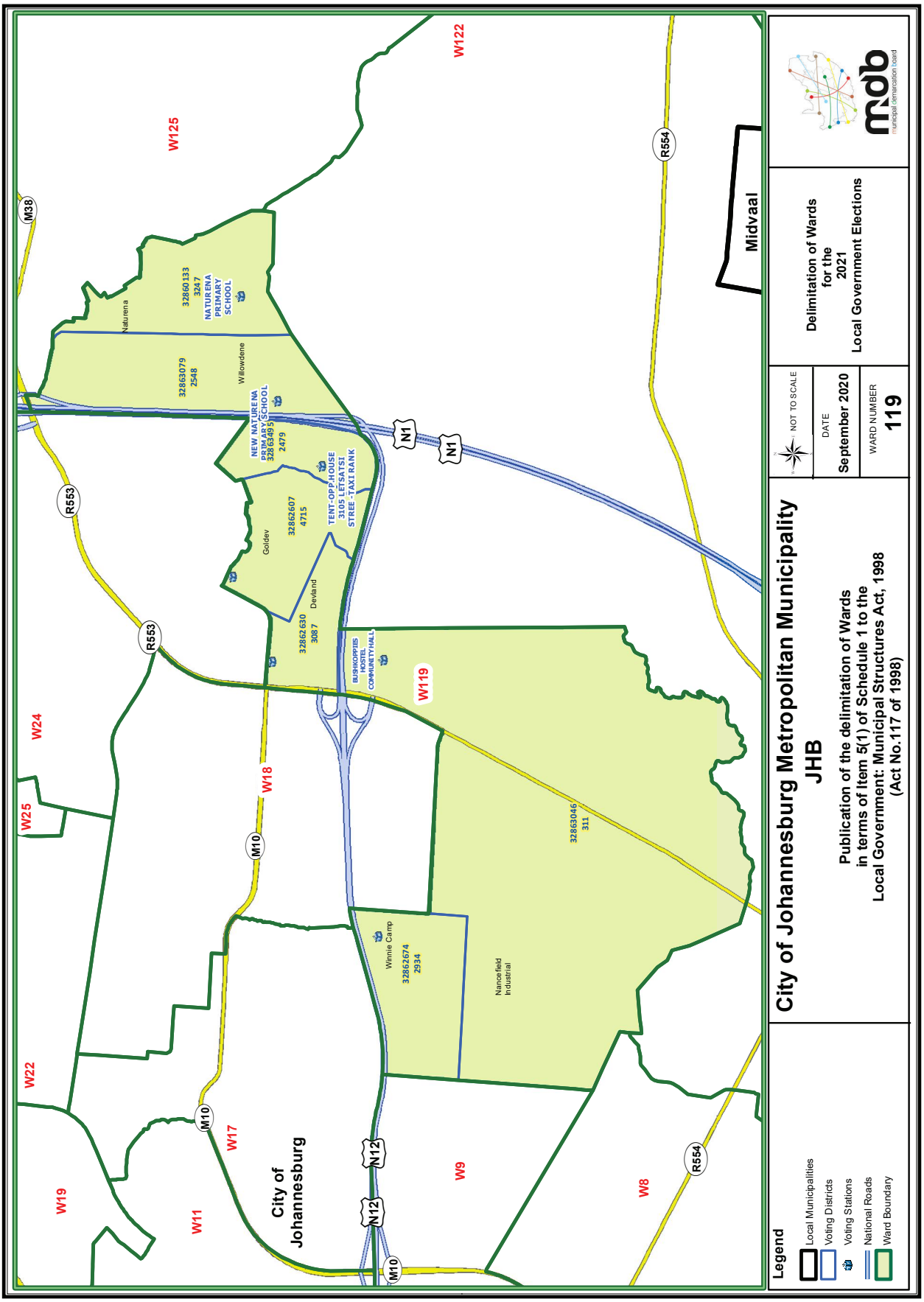
City of Johannesburg Metropolitan Municipality
JHB
Publication of the delimitation of Wards
in terms of Item 5(1) of Schedule 1 to the
Local Government: Municipal Structures Act, 1998
(Act No.117 of 1998)
NOT TO SCALE
DATE
September 2020
WARD NUMBER
119
Delimitation of Wards
for the
2021
Local Government Elections
mdb
municipal demarcation board
Legend
Local Municipalities
Voting Districts
Voting Stations
National Roads
Ward Boundary
Midvaal
City of Johannesburg
W125
W122
W24
W25
W22
W19
W11
W17
W18
W9
W8
W119
M38
R553
R554
N1
N12
M10
Naturena
Willowdene
Goldev
Devland
Winnie Camp
Nancefield Industrial
NEW NATURENA PRIMARY SCHOOL 32864951 2479
NATURENA PRIMARY SCHOOL 32860133 3247
TENT-OPP HOUSE 3105 LETSATSI STREE - TAXI RANK
BUSHKOPPIES HOSTEL COMMUNITY HALL
32863079 2548
32862607 4715
32862630 3087
32862674 2934
32863046 311

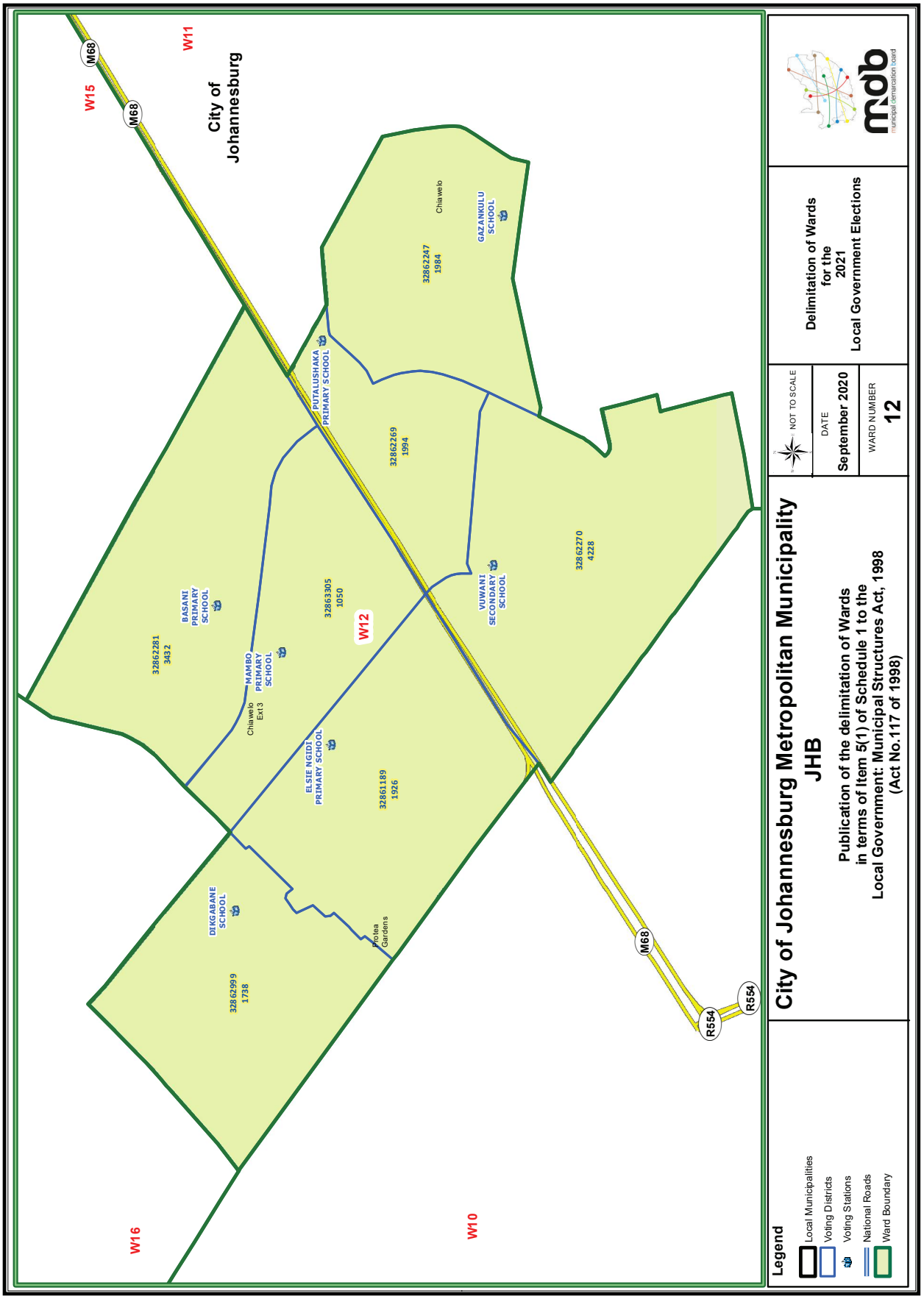
City of Johannesburg
W15
W11
W12
W16
W10
M68
R554
BASANI PRIMARY SCHOOL
MAMBO PRIMARY SCHOOL
ELSIE NGIDI PRIMARY SCHOOL
DIKGABANE SCHOOL
PUTALUSHAKA PRIMARY SCHOOL
GAZANKULU SCHOOL
VUWANI SECONDARY SCHOOL
Chiawelo
Chiawelo Ext 3
Protea Gardens
32862281 3432
32863305 1050
32861189 1926
32862999 1738
32862269 1994
32862247 1984
32862270 4228
Legend
Local Municipalities
Voting Districts
Voting Stations
National Roads
Ward Boundary
City of Johannesburg Metropolitan Municipality
JHB
Publication of the delimitation of Wards in terms of Item 5(1) of Schedule 1 to the Local Government: Municipal Structures Act, 1998 (Act No.117 of 1998)
NOT TO SCALE
DATE
September 2020
WARD NUMBER
12
Delimitation of Wards for the 2021 Local Government Elections
municipal demarcation board

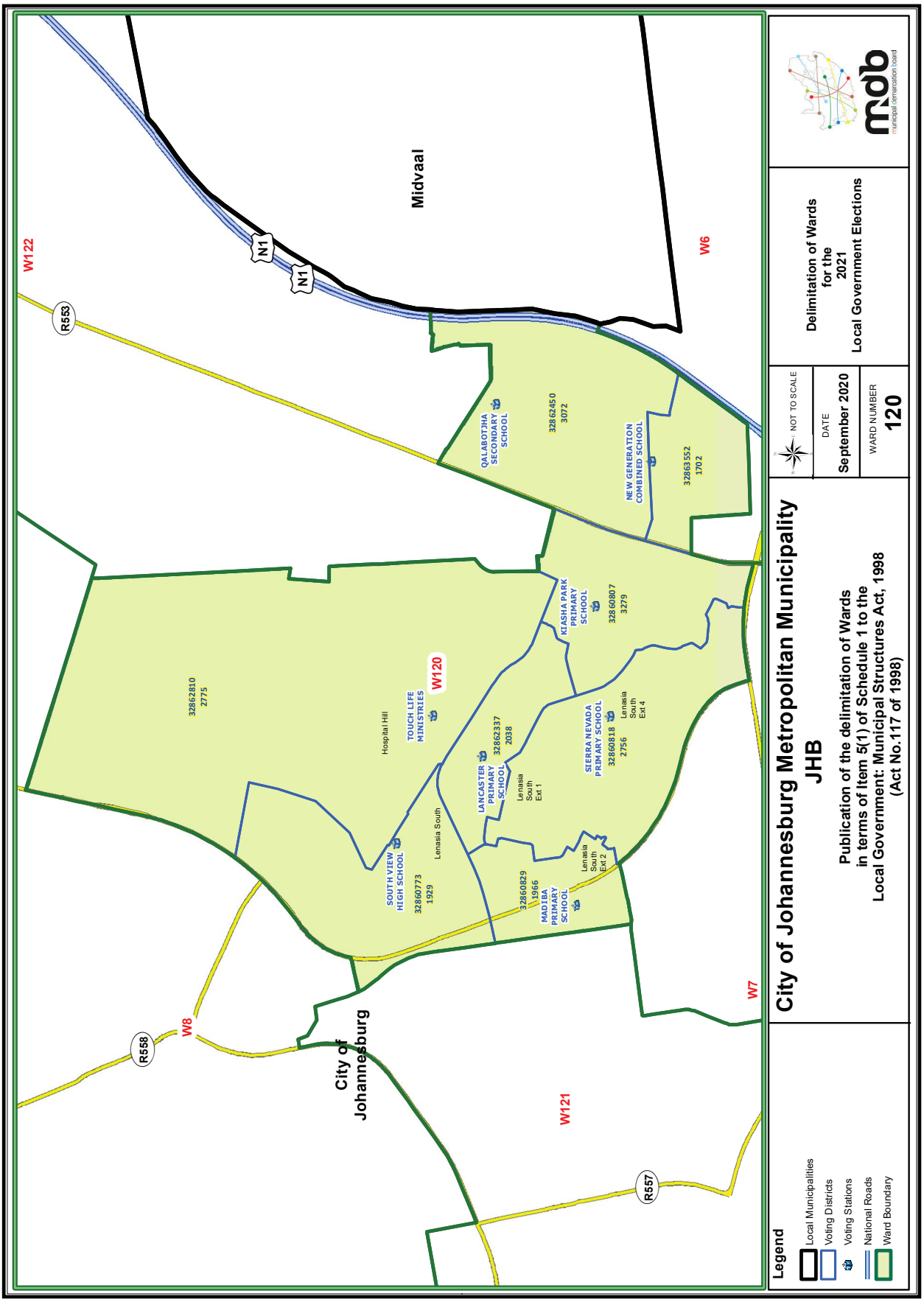
City of Johannesburg Metropolitan Municipality
JHB
Publication of the delimitation of Wards in terms of Item 5(1) of Schedule 1 to the Local Government: Municipal Structures Act, 1998 (Act No.117 of 1998)
NOT TO SCALE
DATE
September 2020
WARD NUMBER
120
Delimitation of Wards for the 2021 Local Government Elections
mdb
municipal demarcation board
Legend
Local Municipalities
Voting Districts
Voting Stations
National Roads
Ward Boundary
Midvaal
City of Johannesburg
W122
W6
W7
W8
W120
W121
N1
R553
R558
R557
QALABOTJHA SECONDARY SCHOOL
32862450
3072
NEW GENERATION COMBINED SCHOOL
32863552
1702
KIASHA PARK PRIMARY SCHOOL
32860807
3279
SIERRA NEVADA PRIMARY SCHOOL
32860818
2756
Lenasia South Ext 4
LANCASTER PRIMARY SCHOOL
32862337
2038
Lenasia South Ext 1
Lenasia South Ext 2
MADIBA PRIMARY SCHOOL
32860829
1966
SOUTH VIEW HIGH SCHOOL
32860773
1929
Lenasia South
TOUCH LIFE MINISTRIES
Hospital Hill
32862810
2775

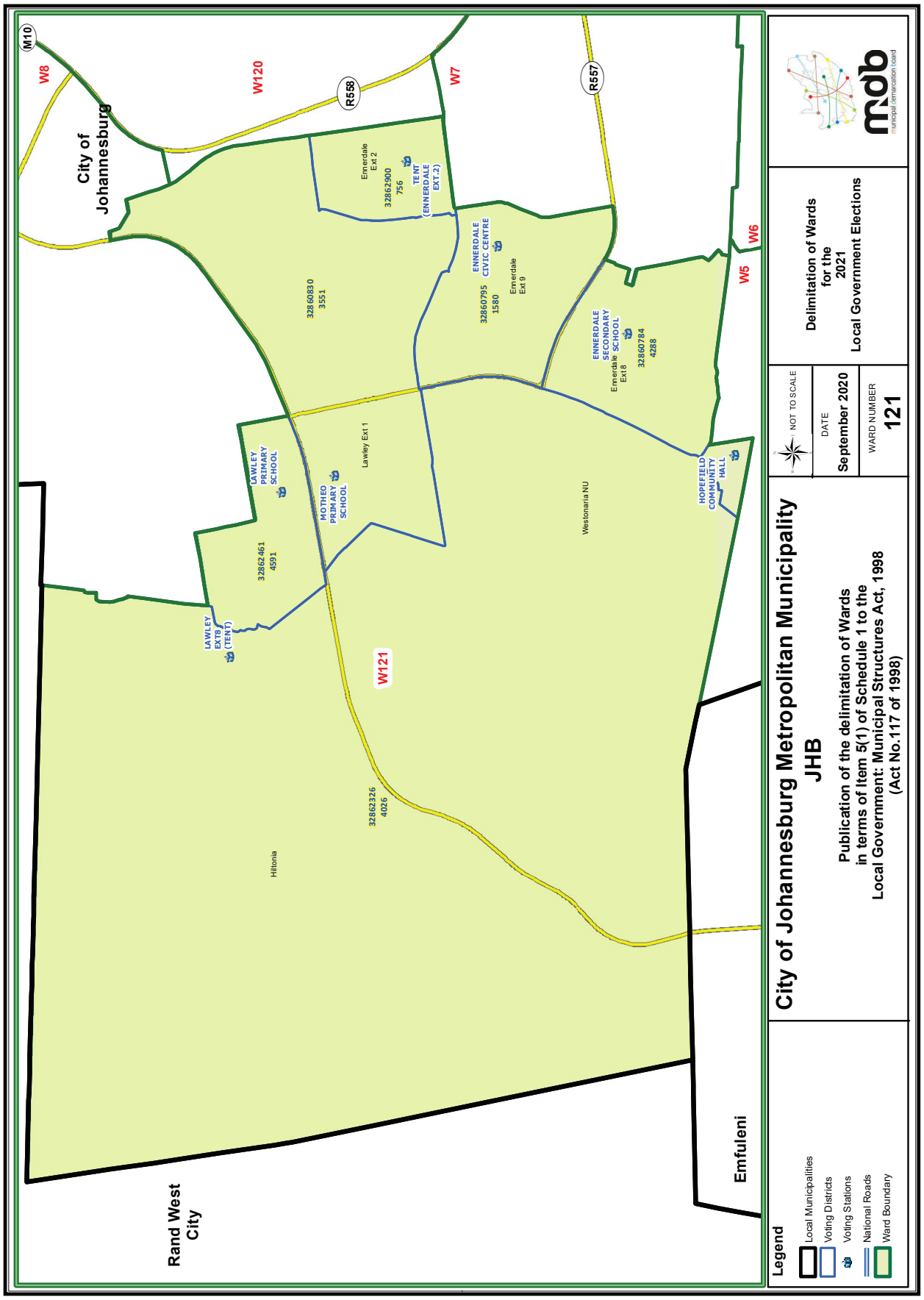
City of Johannesburg
Rand West City
Emfuleni
M10
W8
W120
R558
W7
R557
W6
W5
W121
Emerdale Ext 2
3286290 0
756
TENT (ENNERDALE EXT.2)
ENNERDALE CIVIC CENTRE
32860795
1580
Emerdale Ext 9
32860830
3551
ENNERDALE SECONDARY SCHOOL
Ennerdale Ext 8
32860784
4288
LAWLEY PRIMARY SCHOOL
32862461
4591
MOTHEO PRIMARY SCHOOL
Lawley Ext 1
LAWLEY EXT 8 (TENT)
Westonaria NU
HOPEFIELD COMMUNITY HALL
Hiltonia
32862326
4026
Legend
Local Municipalities
Voting Districts
Voting Stations
National Roads
Ward Boundary
City of Johannesburg Metropolitan Municipality
JHB
Publication of the delimitation of Wards
in terms of Item 5(1) of Schedule 1 to the
Local Government: Municipal Structures Act, 1998
(Act No.117 of 1998)
NOT TO SCALE
DATE
September 2020
WARD NUMBER
121
Delimitation of Wards
for the
2021
Local Government Elections
mdb
municipal demarcation board

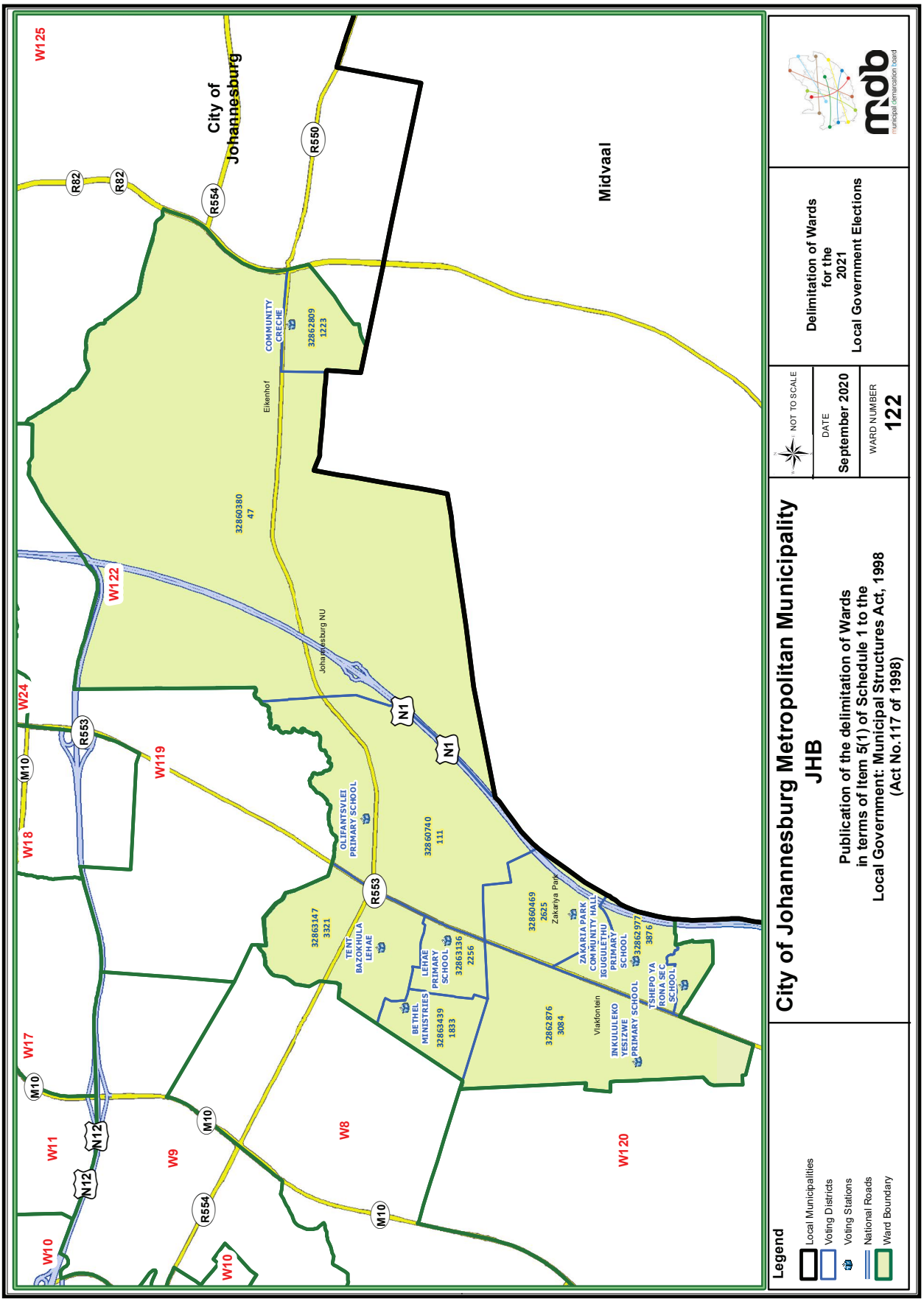
City of Johannesburg
Midvaal
W125
W122
W24
W119
W18
W17
W11
W9
W8
W120
W10
R82
R554
R550
R553
N1
N12
M10
COMMUNITY CRECHE
32862809
1223
Elkenhof
32860380
47
Johannesburg NU
OLIFANTSVLEI PRIMARY SCHOOL
32860740
111
32863147
3321
TENT
BAZOKHULA LEHAE
BETHEL MINISTRIES
32863439
1833
LEHAE PRIMARY SCHOOL
32863136
2256
32862876
3084
Vlakfontein
INKULULEKO YESIZWE PRIMARY SCHOOL
32860469
2625
Zakariya Park
ZAKARIA PARK COMMUNITY HALL
IGUGULETHU PRIMARY SCHOOL
32862977
3876
TSHEPO YA ROWA SEC SCHOOL
Legend
Local Municipalities
Voting Districts
Voting Stations
National Roads
Ward Boundary
City of Johannesburg Metropolitan Municipality
JHB
Publication of the delimitation of Wards
in terms of Item 5(1) of Schedule 1 to the
Local Government: Municipal Structures Act, 1998
(Act No.117 of 1998)
NOT TO SCALE
DATE
September 2020
WARD NUMBER
122
Delimitation of Wards
for the
2021
Local Government Elections
mdb
municipal demarcation board

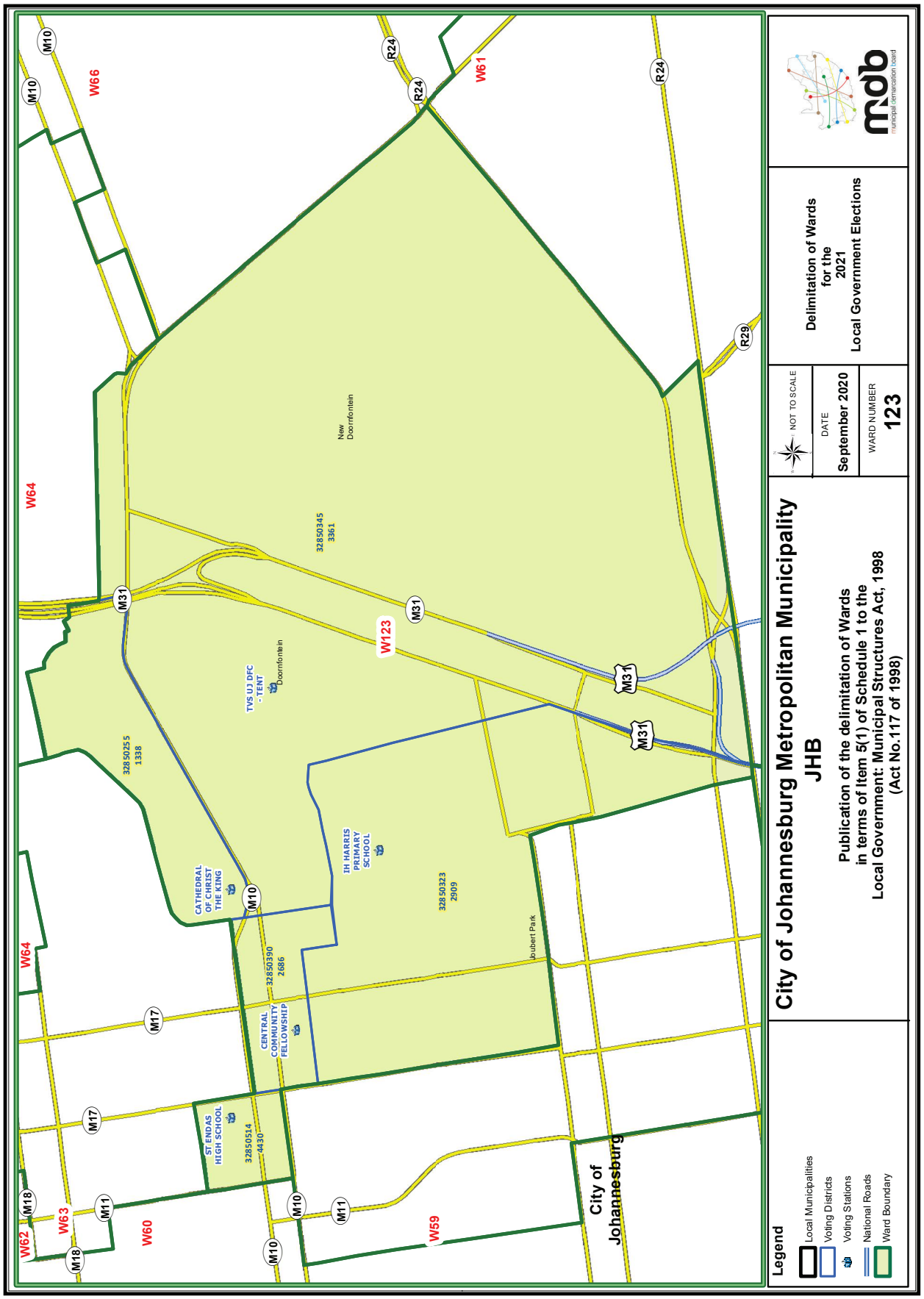
City of Johannesburg Metropolitan Municipality
JHB
Publication of the delimitation of Wards in terms of Item 5(1) of Schedule 1 to the Local Government: Municipal Structures Act, 1998 (Act No.117 of 1998)
NOT TO SCALE
DATE
September 2020
WARD NUMBER
123
Delimitation of Wards for the 2021 Local Government Elections
mdb
municipal demarcation board
Legend
Local Municipalities
Voting Districts
Voting Stations
National Roads
Ward Boundary
W123
W64
W66
W61
W62
W63
W60
W59
City of Johannesburg
New Doornfontein
Doornfontein
Joubert Park
TVS UJ DFC - TENT
CATHEDRAL OF CHRIST THE KING
IH HARRIS PRIMARY SCHOOL
CENTRAL COMMUNITY FELLOWSHIP
ST ENDAS HIGH SCHOOL
32850345 3361
32850255 1338
32850323 2909
32850390 2686
32850514 4430
M10
M11
M17
M18
M31
R24
R29

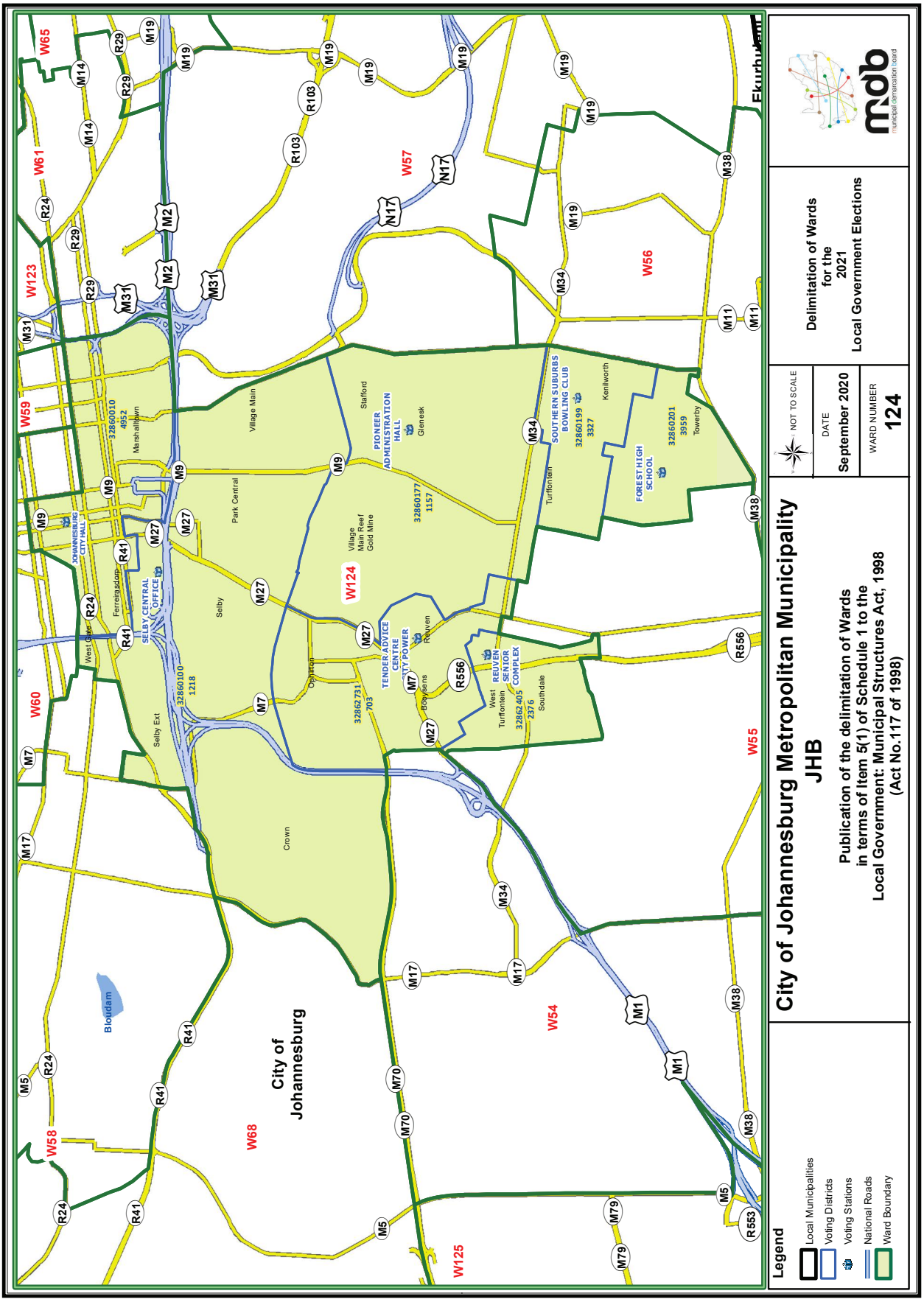
City of Johannesburg Metropolitan Municipality
JHB
Publication of the delimitation of Wards
in terms of Item 5(1) of Schedule 1 to the
Local Government: Municipal Structures Act, 1998
(Act No.117 of 1998)
Delimitation of Wards
for the
2021
Local Government Elections
NOT TO SCALE
DATE
September 2020
WARD NUMBER
124
Legend
Local Municipalities
Voting Districts
Voting Stations
National Roads
Ward Boundary
City of Johannesburg
Ekurhuleni
Bloudam
Crown
Selby
Selby Ext
Park Central
Village Main
Village Main Reef Gold Mine
Stafford
Glenesk
Kenilworth
Towerby
Turffontein
Southdale
Rouven
Boysens
Ferreirasdorp
West Gate
Marshalltown
PIONEER ADMINISTRATION HALL
SOUTHERN SUBURBS BOWLING CLUB
FOREST HIGH SCHOOL
TENDER ADVICE CENTRE CITY POWER
REUVEN SENIOR COMPLEX
SELBY CENTRAL OFFICE
JOHANNESBURG CITY HALL
W54
W55
W56
W57
W58
W59
W60
W61
W65
W68
W123
W124
W125

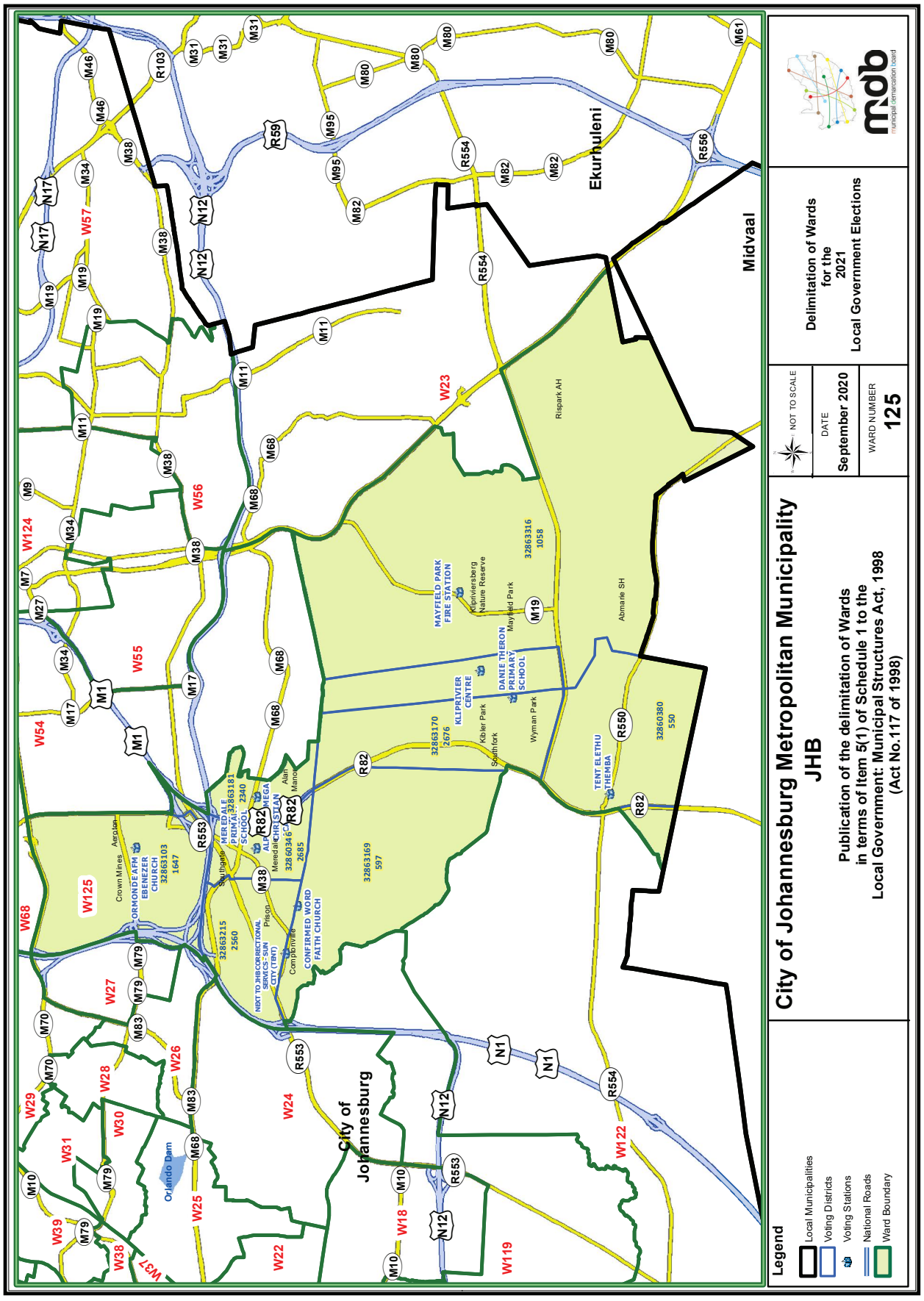
City of Johannesburg Metropolitan Municipality
JHB
Publication of the delimitation of Wards
in terms of Item 5(1) of Schedule 1 to the
Local Government: Municipal Structures Act, 1998
(Act No.117 of 1998)
Delimitation of Wards
for the
2021
Local Government Elections
NOT TO SCALE
DATE
September 2020
WARD NUMBER
125
Legend
Local Municipalities
Voting Districts
Voting Stations
National Roads
Ward Boundary
City of Johannesburg
Midvaal
Ekurhuleni
Orlando Dam
MAYFIELD PARK FIRE STATION
DANIE THERON PRIMARY SCHOOL
KLIPRIVIER CENTRE
TENT ELETHU THEMBA
CONFIRMED WORD FAITH CHURCH
ORMONDE AFM EBENEZER CHURCH
32863169
597
32863316
1058
32863170
2676
32860380
550
32863215
2560
32863103
1647
32863181
2340
32860346
2685
Rispark AH
Abmarie SH
Mayfield Park
Kliprivierberg Nature Reserve
Kibler Park
Southfork
Wyman Park
Crown Mines
Aeroton
Southgate
Meredale
Alan Manor
Prison
Comptonville
W23
W24
W25
W26
W27
W28
W29
W30
W31
W37
W38
W39
W54
W55
W56
W57
W68
W119
W122
W124
W125
N1
N12
N17
R82
R553
R554
R556
R59
R550
R103
M1
M7
M9
M10
M11
M17
M19
M27
M31
M34
M38
M46
M68
M70
M79
M80
M82
M83
M95
M61

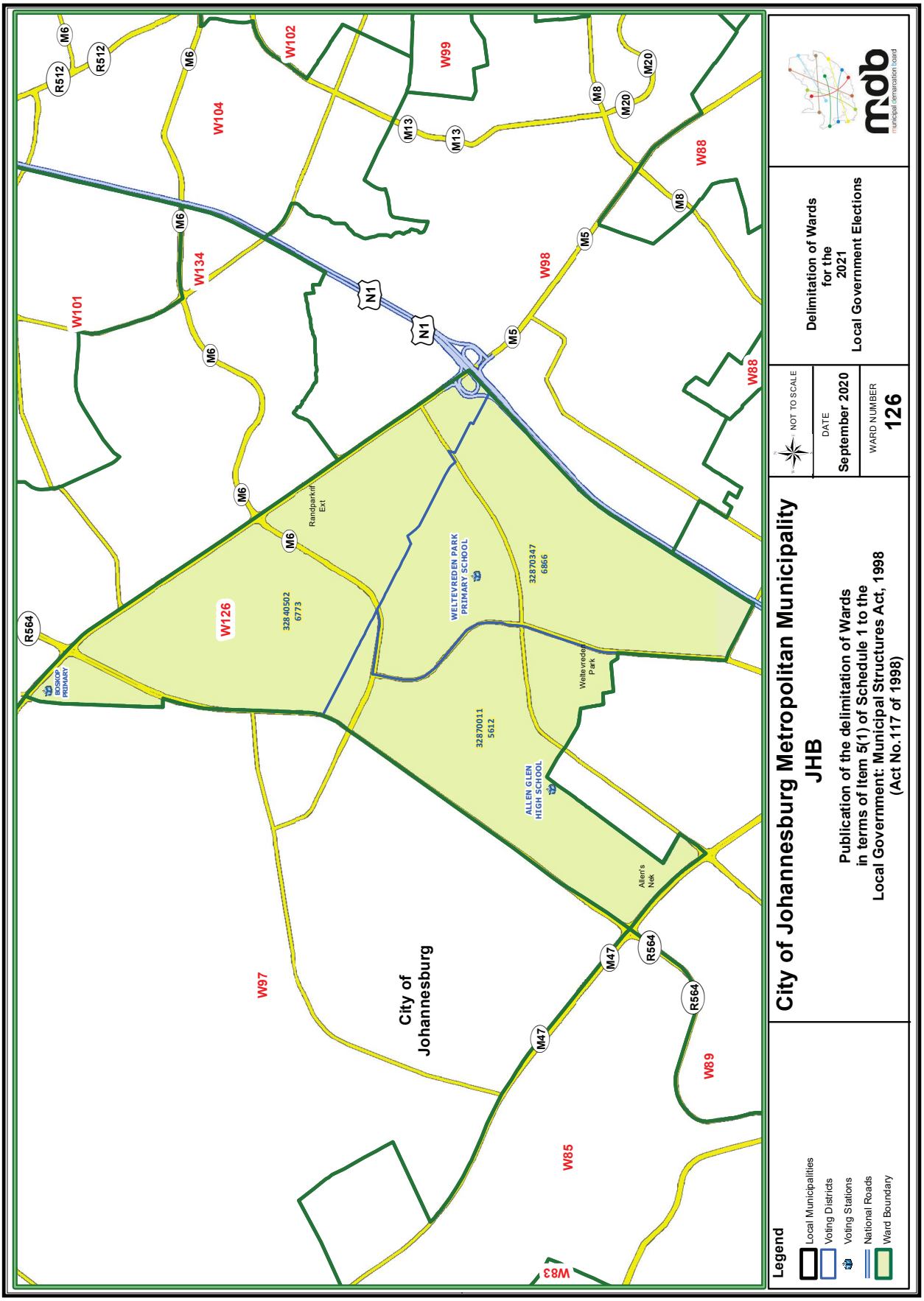
City of Johannesburg Metropolitan Municipality
JHB
Publication of the delimitation of Wards
in terms of Item 5(1) of Schedule 1 to the
Local Government: Municipal Structures Act, 1998
(Act No.117 of 1998)
NOT TO SCALE
DATE
September 2020
WARD NUMBER
126
Delimitation of Wards
for the
2021
Local Government Elections
mdb
municipal demarcation board
Legend
Local Municipalities
Voting Districts
Voting Stations
National Roads
Ward Boundary
City of Johannesburg
W126
W97
W85
W89
W83
W88
W98
W99
W102
W104
W134
W101
32840502
6773
32870347
6866
32870011
5612
WELTEVREDEN PARK
PRIMARY SCHOOL
ALLEN GLEN
HIGH SCHOOL
BOSKOP
PRIMARY
Randparkrif
Ext
Weltevreden
Park
Allen's
Nek
N1
M6
M5
M8
M13
M20
M47
R512
R564

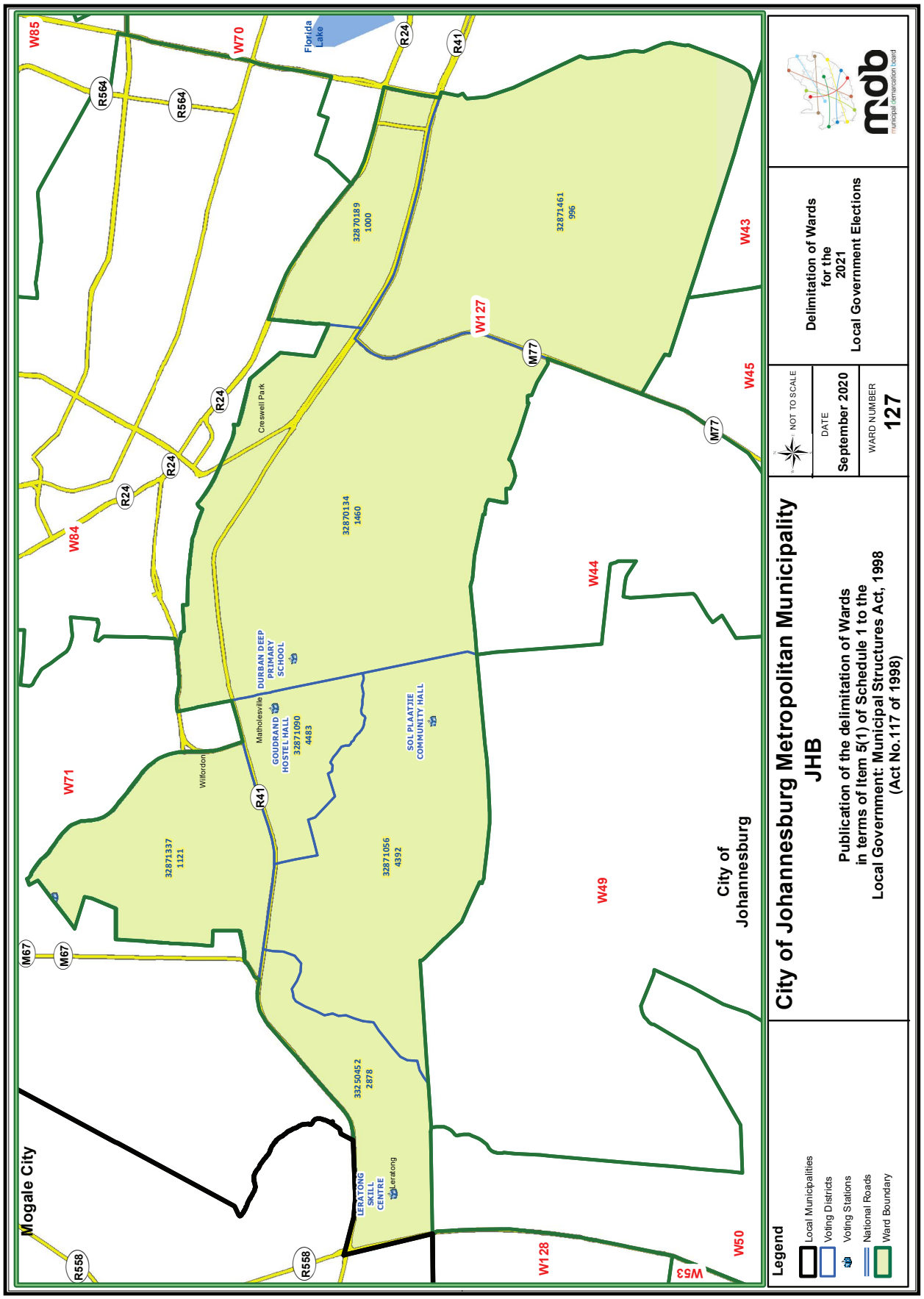
City of Johannesburg Metropolitan Municipality
JHB
Publication of the delimitation of Wards
in terms of Item 5(1) of Schedule 1 to the
Local Government: Municipal Structures Act, 1998
(Act No.117 of 1998)
Delimitation of Wards
for the
2021
Local Government Elections
NOT TO SCALE
DATE
September 2020
WARD NUMBER
127
Legend
Local Municipalities
Voting Districts
Voting Stations
National Roads
Ward Boundary
Mogale City
City of Johannesburg
Florida Lake
Creswell Park
Matholesville
Wilfordon
Leratong
DURBAN DEEP PRIMARY SCHOOL
GOUDRAND HOSTEL HALL
SOL PLAATJIE COMMUNITY HALL
LERATONG SKILL CENTRE
32870189
1000
32871461
996
32870134
1460
32871337
1121
32871056
4392
33250452
2878
W85
W70
W84
W71
W127
W43
W45
W44
W49
W50
W128
W53
R564
R24
R41
M77
M67
R558

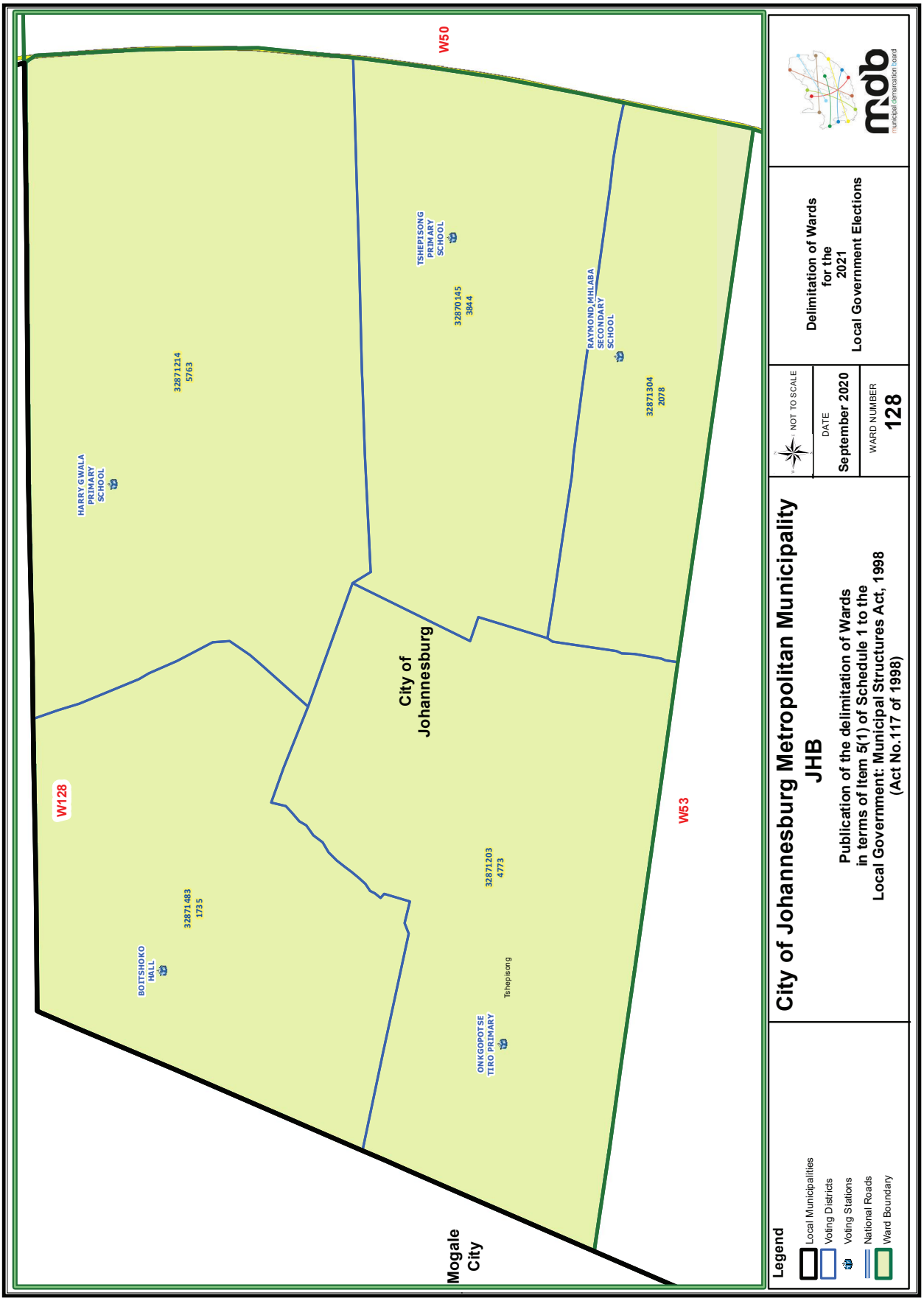
W50
W128
W53
City of Johannesburg
Mogale City
HARRY GWALA PRIMARY SCHOOL
TSHEPISONG PRIMARY SCHOOL
RAYMOND MHLABA SECONDARY SCHOOL
BOITSHOKO HALL
ONKGOPOTSE TIRO PRIMARY
Tshepisong
32871214 5763
32870145 3844
32871304 2078
32871483 1735
32871203 4773
Legend
Local Municipalities
Voting Districts
Voting Stations
National Roads
Ward Boundary
City of Johannesburg Metropolitan Municipality
JHB
Publication of the delimitation of Wards in terms of Item 5(1) of Schedule 1 to the Local Government: Municipal Structures Act, 1998 (Act No.117 of 1998)
NOT TO SCALE
DATE
September 2020
WARD NUMBER
128
Delimitation of Wards for the 2021 Local Government Elections
mdb
municipal demarcation board

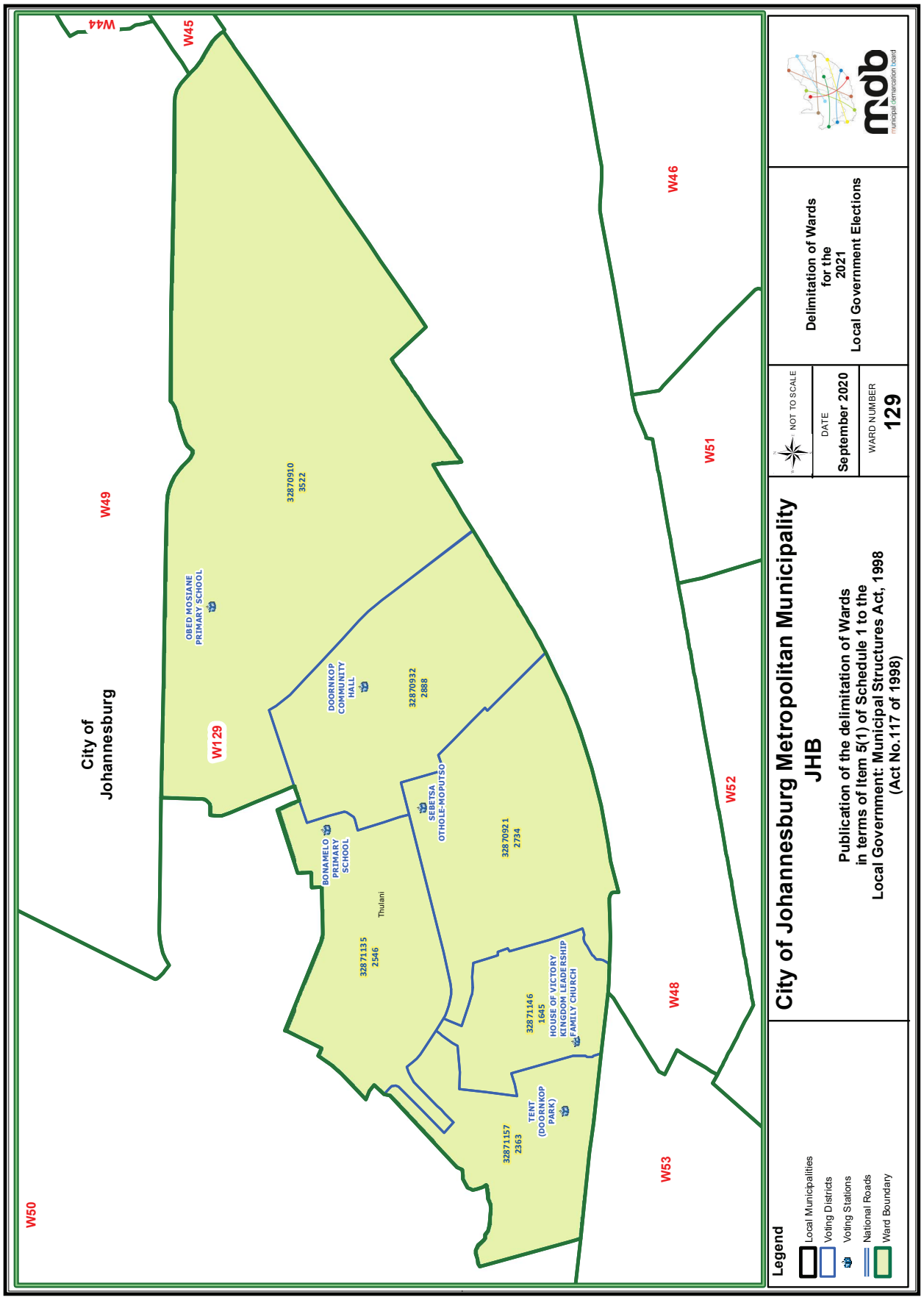
City of Johannesburg
W44
W45
W46
W48
W49
W50
W51
W52
W53
W129
OBED MOSIANE PRIMARY SCHOOL
DOORNKOP COMMUNITY HALL
SEBETSA OTHOLE-MOPUTSO
BONAMELO PRIMARY SCHOOL
HOUSE OF VICTORY KINGDOM LEADERSHIP FAMILY CHURCH
TENT (DOORNKOP PARK)
Thulani
32870910 3522
32870932 2888
32870921 2734
32871135 2546
32871146 1645
32871157 2363
Legend
Local Municipalities
Voting Districts
Voting Stations
National Roads
Ward Boundary
City of Johannesburg Metropolitan Municipality
JHB
Publication of the delimitation of Wards in terms of Item 5(1) of Schedule 1 to the Local Government: Municipal Structures Act, 1998 (Act No.117 of 1998)
NOT TO SCALE
DATE
September 2020
WARD NUMBER
129
Delimitation of Wards for the 2021 Local Government Elections
municipal demarcation board

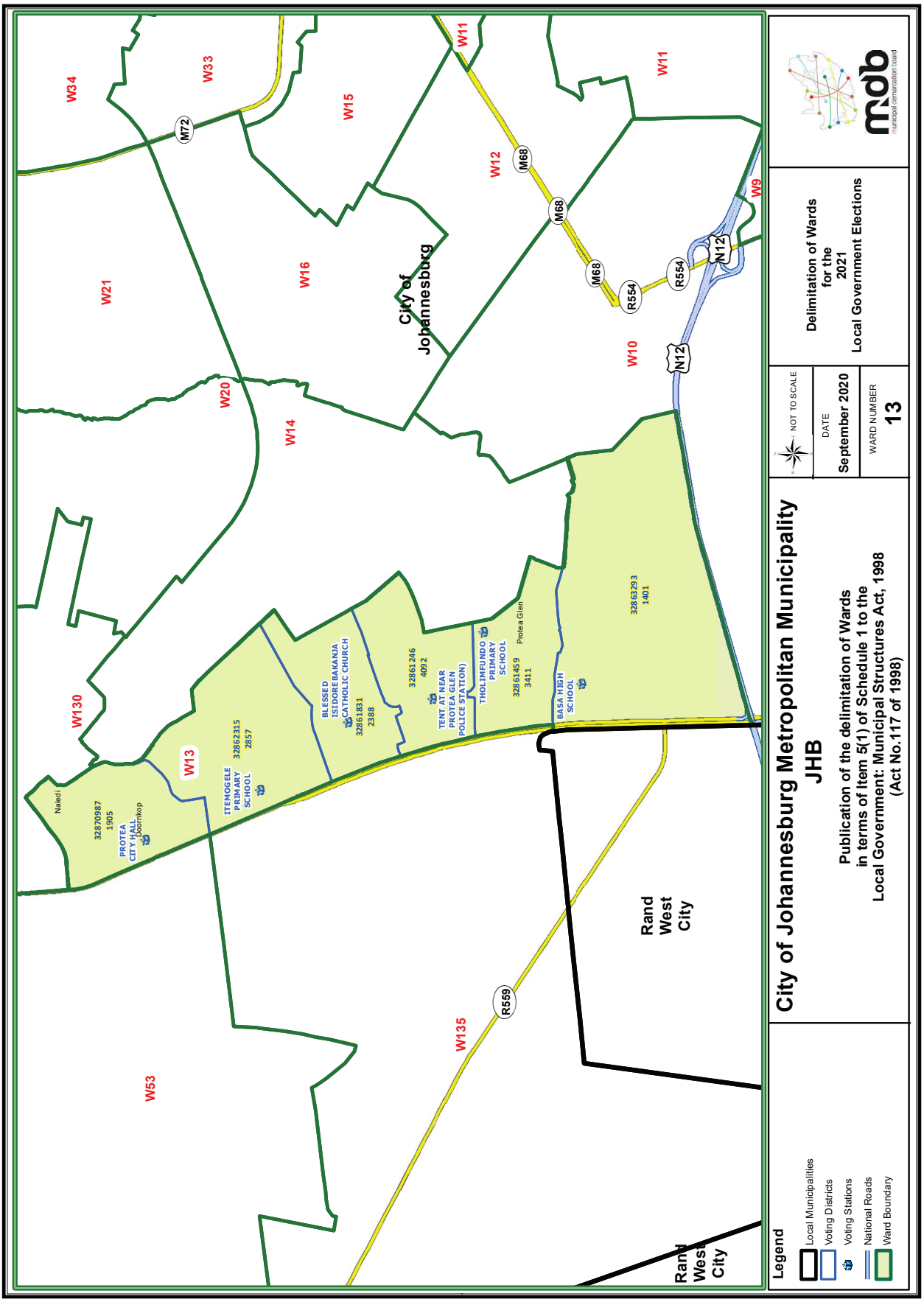
City of Johannesburg
Rand West City
W34
W33
W15
W11
W21
W16
W12
W9
W20
W14
W10
W130
W13
W53
W135
M72
M68
R554
N12
R559
Naledi
PROTEA CITY HALL
32870987
1905
Doornkop
ITEMOGELE PRIMARY SCHOOL
32862315
2857
BLESSED ISIDORE BAKANJA CATHOLIC CHURCH
32861831
2388
32861246
409 2
TENT AT NEAR PROTEA GLEN POLICE STATION)
THOLIMFUNDO PRIMARY SCHOOL
32861459
3411
Protea Glen
BASA HIGH SCHOOL
32863293
1401
Legend
Local Municipalities
Voting Districts
Voting Stations
National Roads
Ward Boundary
City of Johannesburg Metropolitan Municipality
JHB
Publication of the delimitation of Wards
in terms of Item 5(1) of Schedule 1 to the
Local Government: Municipal Structures Act, 1998
(Act No.117 of 1998)
NOT TO SCALE
DATE
September 2020
WARD NUMBER
13
Delimitation of Wards
for the
2021
Local Government Elections
mdb
municipal demarcation board

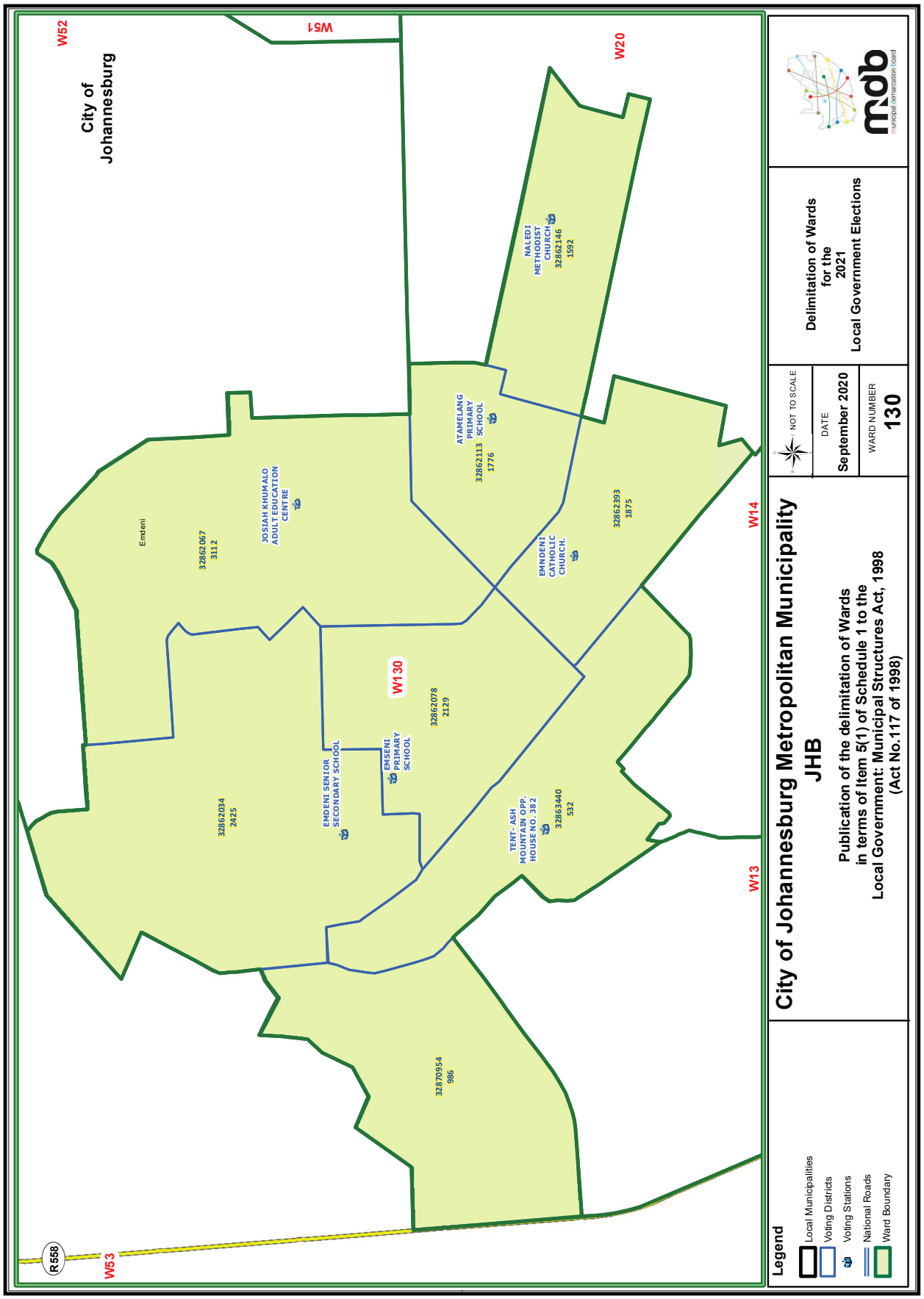
City of Johannesburg
W52
W51
W20
W14
W13
W53
W130
R558
Emdeni
32862067
3112
JOSIAH KHUMALO ADULT EDUCATION CENTRE
ATAMELANG PRIMARY SCHOOL
32862113
1776
NALEDI METHODIST CHURCH
32862146
1592
EMNDENI CATHOLIC CHURCH.
32862393
1875
EMDENI SENIOR SECONDARY SCHOOL
EMSENI PRIMARY SCHOOL
32862078
2129
32862034
2425
TENT-ASH MOUNTAIN OPP. HOUSE NO. 382
32863440
532
32870954
986
Legend
Local Municipalities
Voting Districts
Voting Stations
National Roads
Ward Boundary
City of Johannesburg Metropolitan Municipality
JHB
Publication of the delimitation of Wards
in terms of Item 5(1) of Schedule 1 to the
Local Government: Municipal Structures Act, 1998
(Act No.117 of 1998)
NOT TO SCALE
DATE
September 2020
WARD NUMBER
130
Delimitation of Wards
for the
2021
Local Government Elections
municipal demarcation board

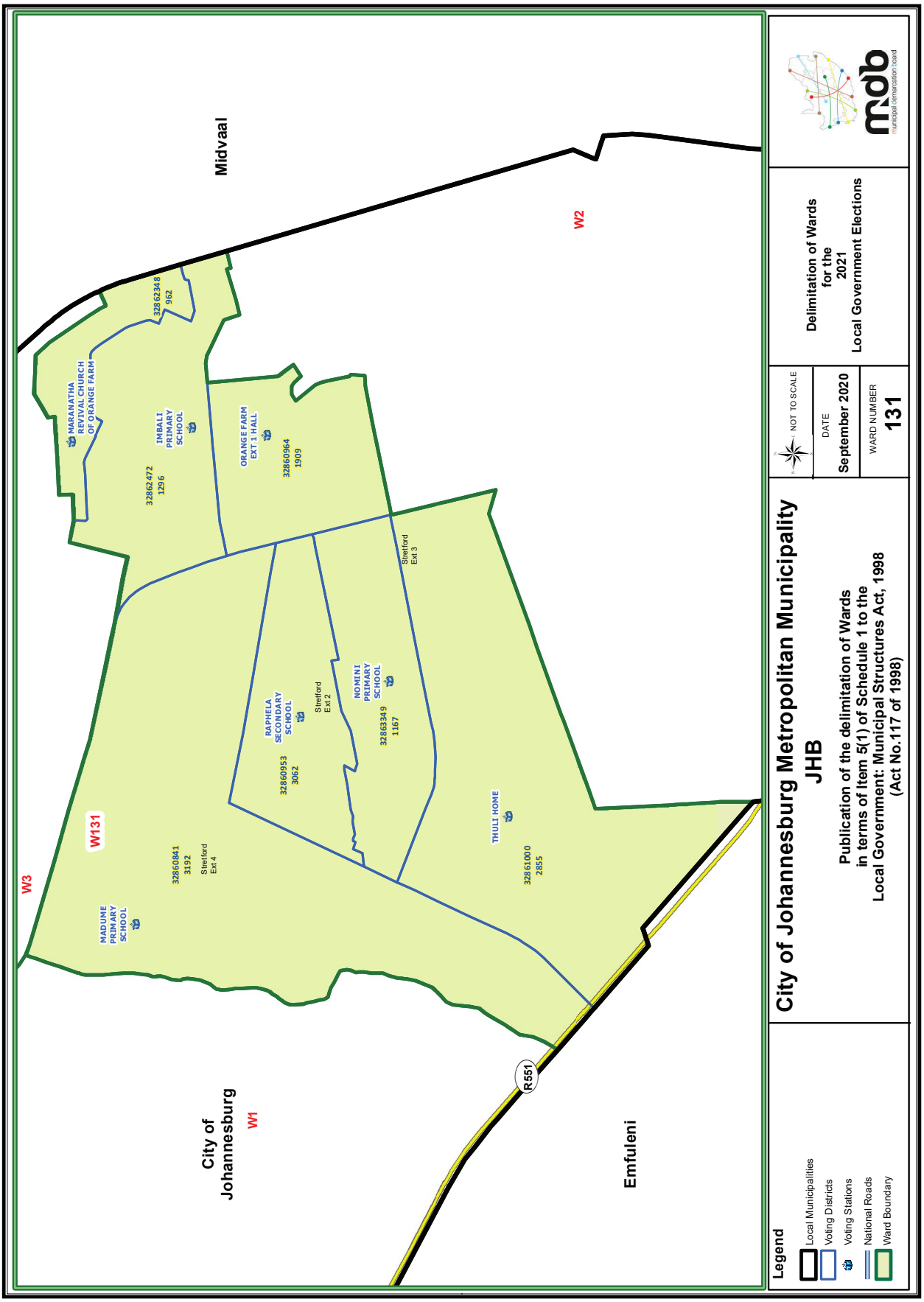
Midvaal
W2
W3
W131
W1
City of Johannesburg
Emfuleni
R551
MARANATHA REVIVAL CHURCH OF ORANGE FARM
32862348 962
IMBALI PRIMARY SCHOOL
32862472 1296
ORANGE FARM EXT 1 HALL
32860964 1909
Stretford Ext 3
RAPHELA SECONDARY SCHOOL
32860953 3062
Stretford Ext 2
NOMINI PRIMARY SCHOOL
32863349 1167
THULI HOME
32861000 2855
MADUME PRIMARY SCHOOL
32860841 3192
Stretford Ext 4
Legend
Local Municipalities
Voting Districts
Voting Stations
National Roads
Ward Boundary
City of Johannesburg Metropolitan Municipality
JHB
Publication of the delimitation of Wards in terms of Item 5(1) of Schedule 1 to the Local Government: Municipal Structures Act, 1998 (Act No.117 of 1998)
NOT TO SCALE
DATE
September 2020
WARD NUMBER
131
Delimitation of Wards for the 2021 Local Government Elections
municipal demarcation board

CONTINUES ON PAGE 386 - PART 4

THE PROVINCE OF GAUTENG

DIE PROVINSIE VAN GAUTENG

Provincial Gazette
Provinsiale Koerant

Selling price • Verkoopprys: **R2.50**
Other countries • Buitelands: **R3.25**

Vol. 26

PRETORIA
7 OCTOBER 2020
7 OKTOBER 2020

No. 184

PART 4 OF 6

We all have the power to prevent AIDS

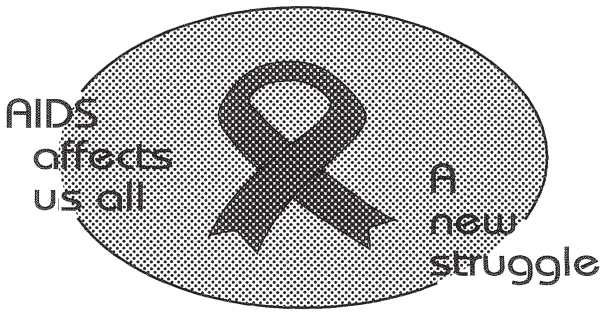

AIDS
HELPLINE
0800 012 322
DEPARTMENT OF HEALTH

Prevention is the cure

N.B. The Government Printing Works will not be held responsible for the quality of "Hard Copies" or "Electronic Files" submitted for publication purposes

ISSN 1682-4525

00184

9 771682 452005

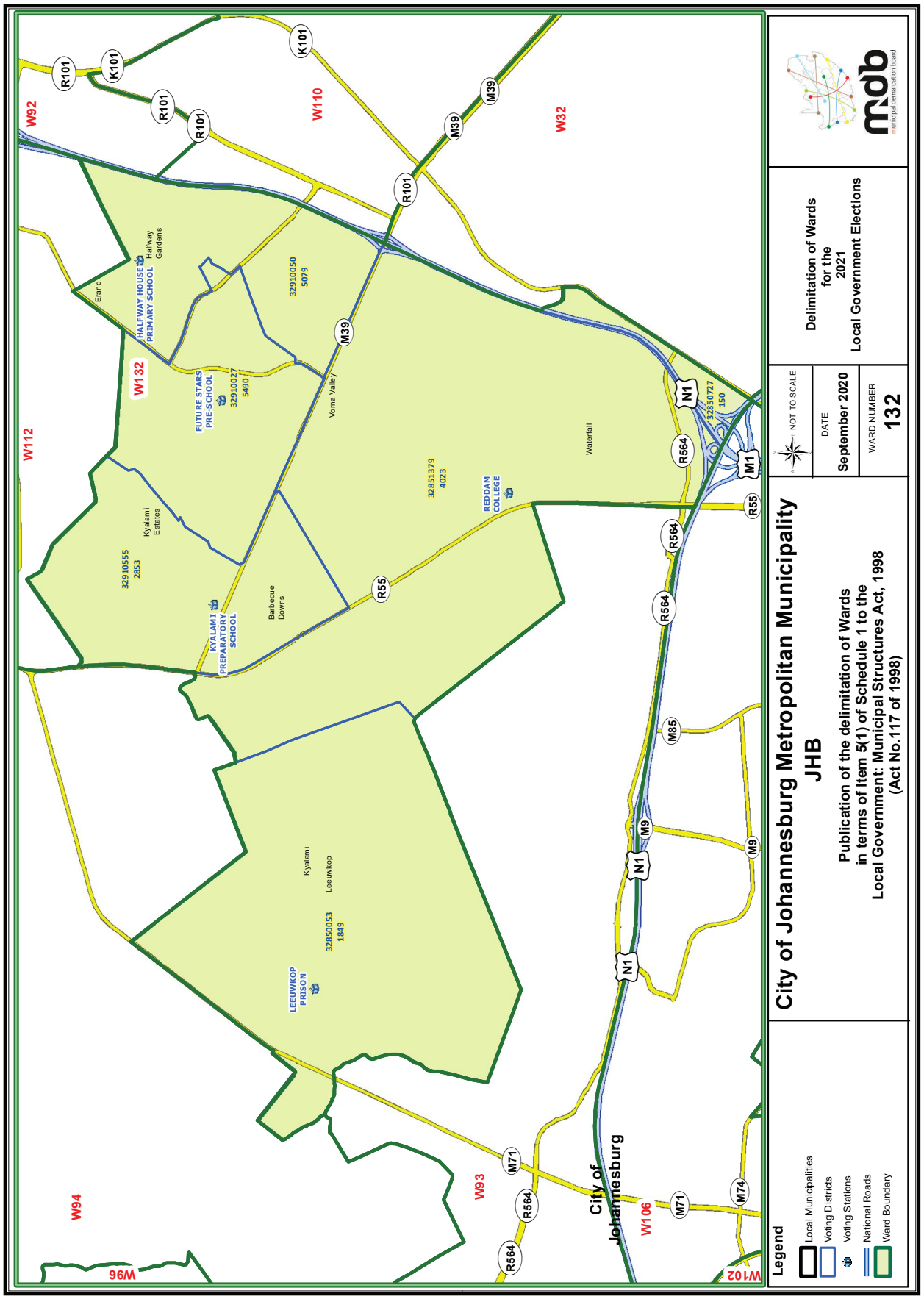
City of Johannesburg Metropolitan Municipality
JHB
Publication of the delimitation of Wards
in terms of Item 5(1) of Schedule 1 to the
Local Government: Municipal Structures Act, 1998
(Act No.117 of 1998)
NOT TO SCALE
DATE
September 2020
WARD NUMBER
132
Delimitation of Wards
for the
2021
Local Government Elections
mdb
municipal demarcation board
Legend
Local Municipalities
Voting Districts
Voting Stations
National Roads
Ward Boundary
W92
W110
W32
W112
W132
W94
W96
W93
W106
W102
City of Johannesburg
Halfway Gardens
Erand
HALFWAY HOUSE PRIMARY SCHOOL
FUTURE STARS PRE-SCHOOL
Vorna Valley
Waterfall
Kyalami Estates
KYALAMI PREPARATORY SCHOOL
Barbeque Downs
REDDAM COLLEGE
Kyalami
Leeuwkop
LEEUWKOP PRISON
32910050 5079
32910027 5490
32910555 2853
32851379 4023
32850053 1849
32850727 150
K101
R101
M39
N1
R564
R55
M1
M85
M9
M71
M74

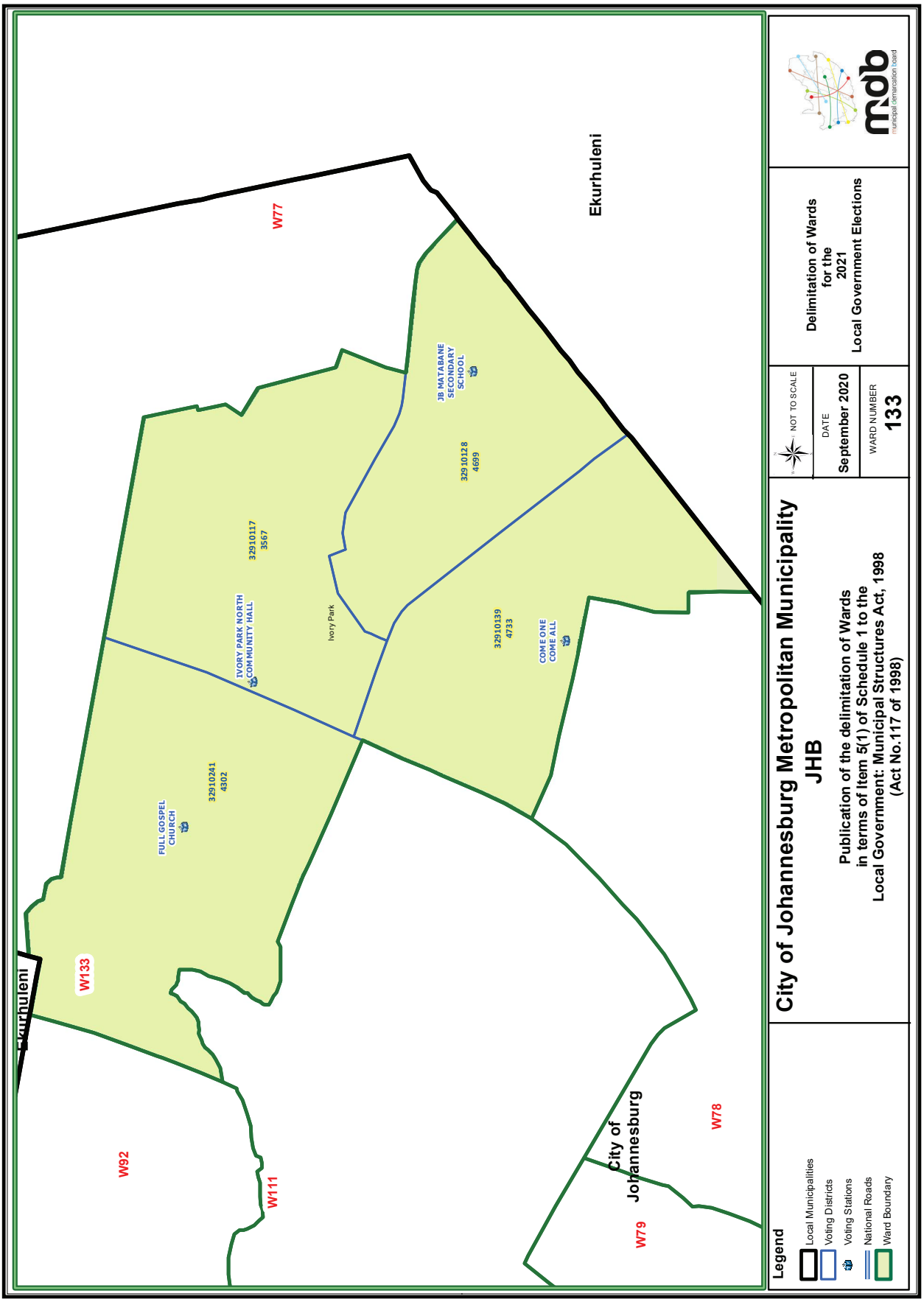
Ekurhuleni
W77
Ekurhuleni
JB MATABANE SECONDARY SCHOOL
32910128 4699
32910117 3567
IVORY PARK NORTH COMMUNITY HALL
Ivory Park
32910139 4733
COME ONE COME ALL
32910241 4302
FULL GOSPEL CHURCH
W133
Ekurhuleni
W92
W111
City of Johannesburg
W78
W79
Legend
Local Municipalities
Voting Districts
Voting Stations
National Roads
Ward Boundary
City of Johannesburg Metropolitan Municipality
JHB
Publication of the delimitation of Wards in terms of Item 5(1) of Schedule 1 to the Local Government: Municipal Structures Act, 1998 (Act No.117 of 1998)
NOT TO SCALE
DATE
September 2020
WARD NUMBER
133
Delimitation of Wards for the 2021 Local Government Elections
municipal demarcation board

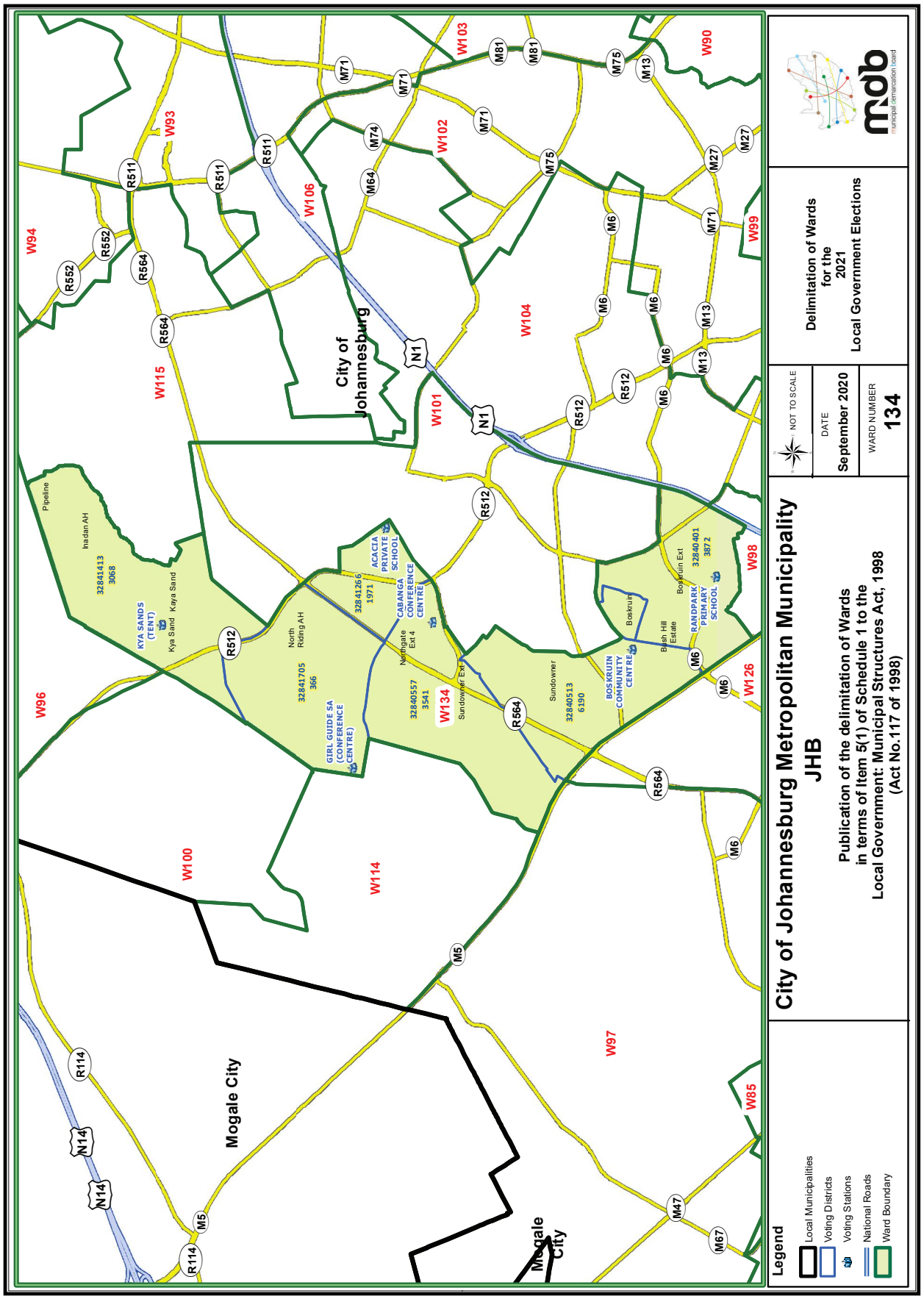
City of Johannesburg Metropolitan Municipality
JHB
Publication of the delimitation of Wards
in terms of Item 5(1) of Schedule 1 to the
Local Government: Municipal Structures Act, 1998
(Act No.117 of 1998)
NOT TO SCALE
DATE
September 2020
WARD NUMBER
134
Delimitation of Wards
for the
2021
Local Government Elections
mdb
municipal demarcation board
Legend
Local Municipalities
Voting Districts
Voting Stations
National Roads
Ward Boundary
City of Johannesburg
Mogale City
W85
W90
W93
W94
W96
W97
W98
W99
W100
W101
W102
W103
W104
W106
W114
W115
W126
W134
N1
N14
R114
R511
R512
R552
R564
M5
M6
M13
M27
M47
M64
M67
M71
M74
M75
M81
ACACIA PRIVATE SCHOOL
CABANGA CONFERENCE CENTRE
GIRL GUIDE SA (CONFERENCE CENTRE)
KYA SANDS (TENT)
BOSKRUIN COMMUNITY CENTRE
RANDPARK PRIMARY SCHOOL
Pipeline
Inadan AH
North Riding AH
Northgate Ext 4
Sundowner Ext
Sundowner
Boskruin
Boskruin Ext
Bush Hill Estate
Kya Sand
32841413
3068
32841705
366
32841266
1971
32840557
3541
32840513
6190
32840401
3872

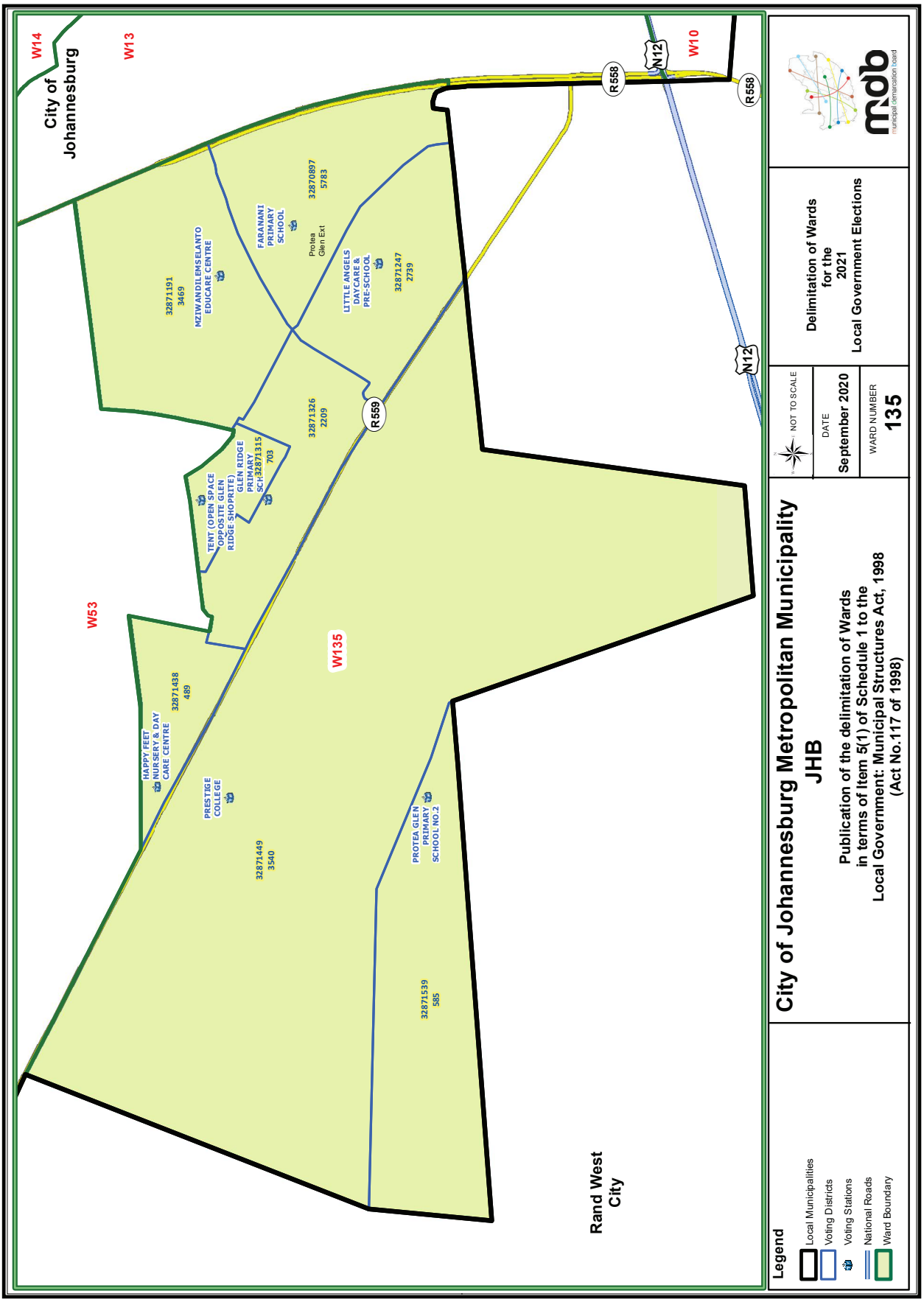
City of Johannesburg
W14
W13
W10
W53
W135
R558
N12
R559
32871191
3469
MZIWANDILEMSELANTO EDUCARE CENTRE
FARANANI PRIMARY SCHOOL
32870897
5783
Protea Glen Ext
LITTLE ANGELS DAYCARE & PRE-SCHOOL
32871247
2739
32871326
2209
GLEN RIDGE PRIMARY SCH
32871315
703
TENT (OPEN SPACE OPPOSITE GLEN RIDGE SHOPRITE)
32871438
489
HAPPY FEET NURSERY & DAY CARE CENTRE
PRESTIGE COLLEGE
32871449
3540
PROTEA GLEN PRIMARY SCHOOL NO.2
32871539
585
Rand West City
City of Johannesburg Metropolitan Municipality
JHB
Publication of the delimitation of Wards
in terms of Item 5(1) of Schedule 1 to the
Local Government: Municipal Structures Act, 1998
(Act No.117 of 1998)
NOT TO SCALE
DATE
September 2020
WARD NUMBER
135
Delimitation of Wards
for the
2021
Local Government Elections
Legend
Local Municipalities
Voting Districts
Voting Stations
National Roads
Ward Boundary

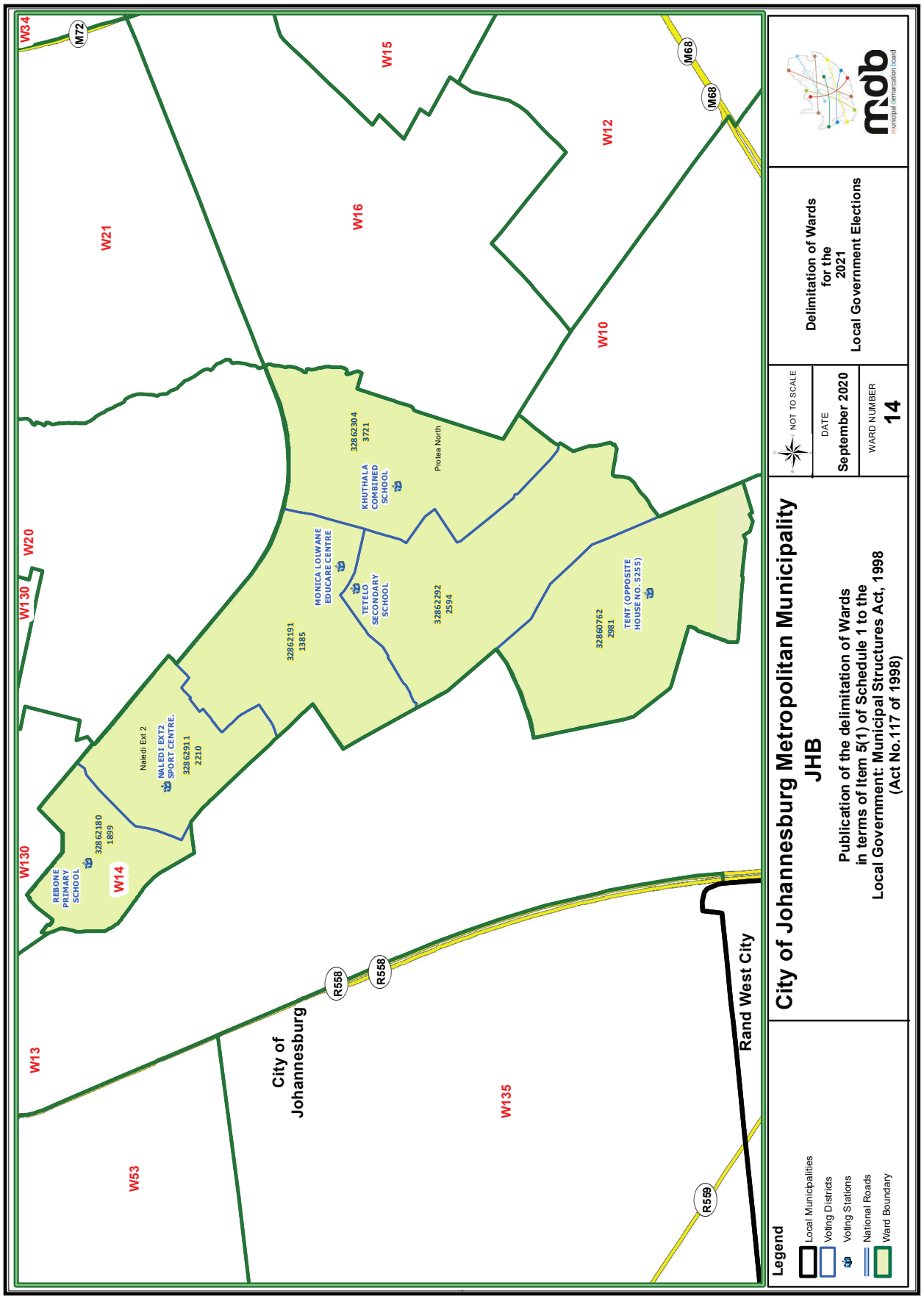
City of Johannesburg Metropolitan Municipality
JHB
Publication of the delimitation of Wards
in terms of Item 5(1) of Schedule 1 to the
Local Government: Municipal Structures Act, 1998
(Act No.117 of 1998)
NOT TO SCALE
DATE
September 2020
WARD NUMBER
14
Delimitation of Wards
for the
2021
Local Government Elections
municipal demarcation board
Legend
Local Municipalities
Voting Districts
Voting Stations
National Roads
Ward Boundary
W34
W21
W15
W16
W12
W10
W20
W130
W14
W13
W53
W135
M72
M68
R558
R559
REBONE PRIMARY SCHOOL
32862180
1899
Naledi Ext 2
NALEDI EXT2 SPORT CENTRE.
32862911
2210
MONICA LOLWANE EDUCARE CENTRE
TETELO SECONDARY SCHOOL
32862191
1385
32862292
2594
KHUTHALA COMBINED SCHOOL
32862304
3721
Protea North
TENT (OPPOSITE HOUSE NO.5255)
32860762
2981
City of Johannesburg
Rand West City

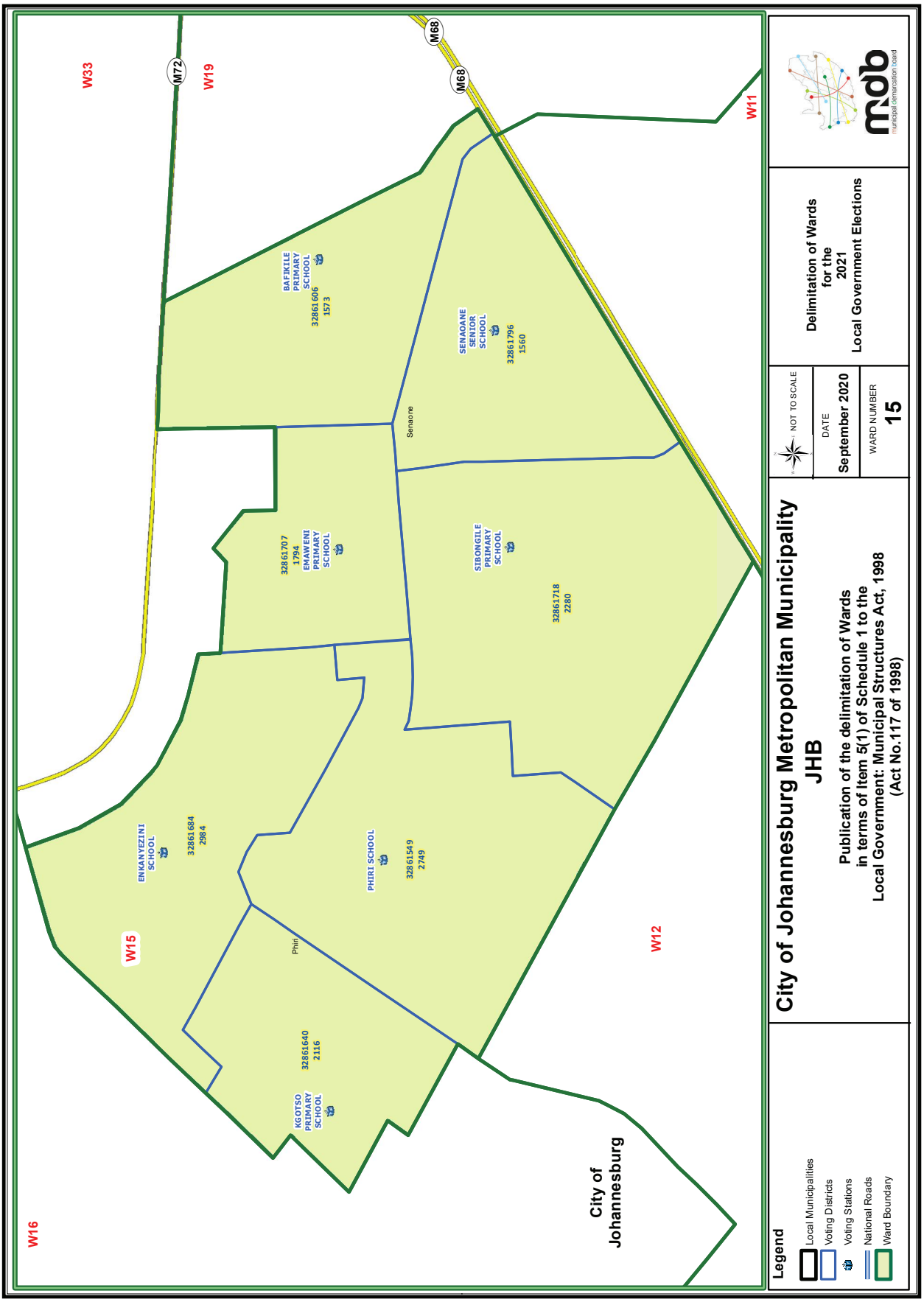
W33
W19
W11
W16
W15
W12
M72
M68
M68
BAFIKILE PRIMARY SCHOOL
32861606
1573
SENAOANE SENIOR SCHOOL
32861796
1560
Senaone
32861707
1794
EMAWENI PRIMARY SCHOOL
SIBONGILE PRIMARY SCHOOL
32861718
2280
ENKANYEZINI SCHOOL
32861684
2984
PHIRI SCHOOL
32861549
2749
Phiri
KGOTSO PRIMARY SCHOOL
32861640
2116
City of Johannesburg
Legend
Local Municipalities
Voting Districts
Voting Stations
National Roads
Ward Boundary
City of Johannesburg Metropolitan Municipality
JHB
Publication of the delimitation of Wards
in terms of Item 5(1) of Schedule 1 to the
Local Government: Municipal Structures Act, 1998
(Act No.117 of 1998)
NOT TO SCALE
DATE
September 2020
WARD NUMBER
15
Delimitation of Wards
for the
2021
Local Government Elections
municipal demarcation board

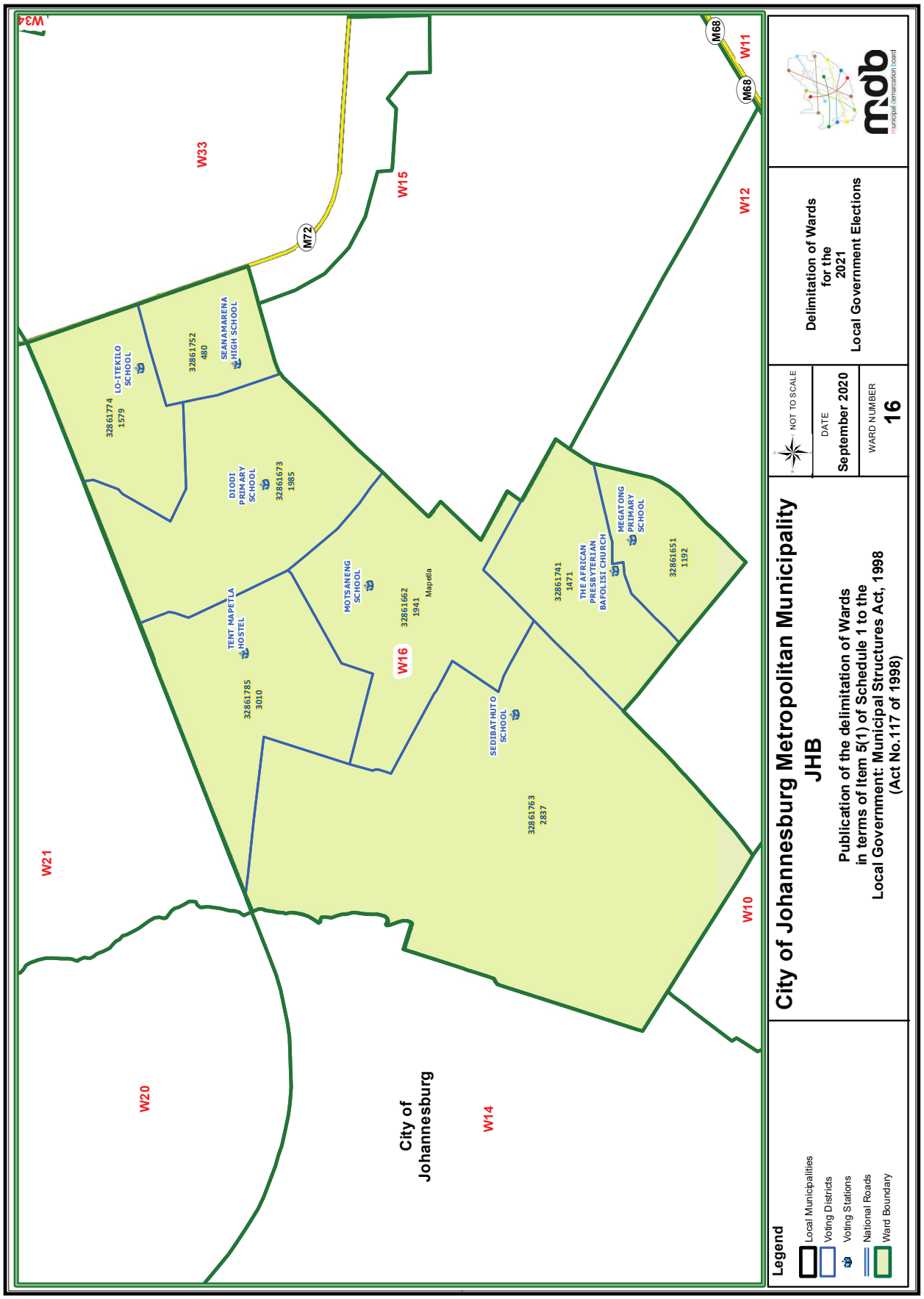
W34
W33
W15
W11
W12
W21
W20
W14
W10
W16
M72
M68
M68
LO-ITEKILO SCHOOL
32861774
1579
SEANAMARENA HIGH SCHOOL
32861752
480
DIODI PRIMARY SCHOOL
32861673
1985
TENT MAPETLA HOSTEL
32861785
3010
MOTSANENG SCHOOL
32861662
1941
Mapetla
SEDIBATHUTO SCHOOL
32861763
2837
THE AFRICAN PRESBYTERIAN BAFOLISI CHURCH
32861741
1471
MEGATONG PRIMARY SCHOOL
32861651
1192
City of Johannesburg
Legend
Local Municipalities
Voting Districts
Voting Stations
National Roads
Ward Boundary
City of Johannesburg Metropolitan Municipality
JHB
Publication of the delimitation of Wards
in terms of Item 5(1) of Schedule 1 to the
Local Government: Municipal Structures Act, 1998
(Act No.117 of 1998)
NOT TO SCALE
DATE
September 2020
WARD NUMBER
16
Delimitation of Wards
for the
2021
Local Government Elections
municipal demarcation board

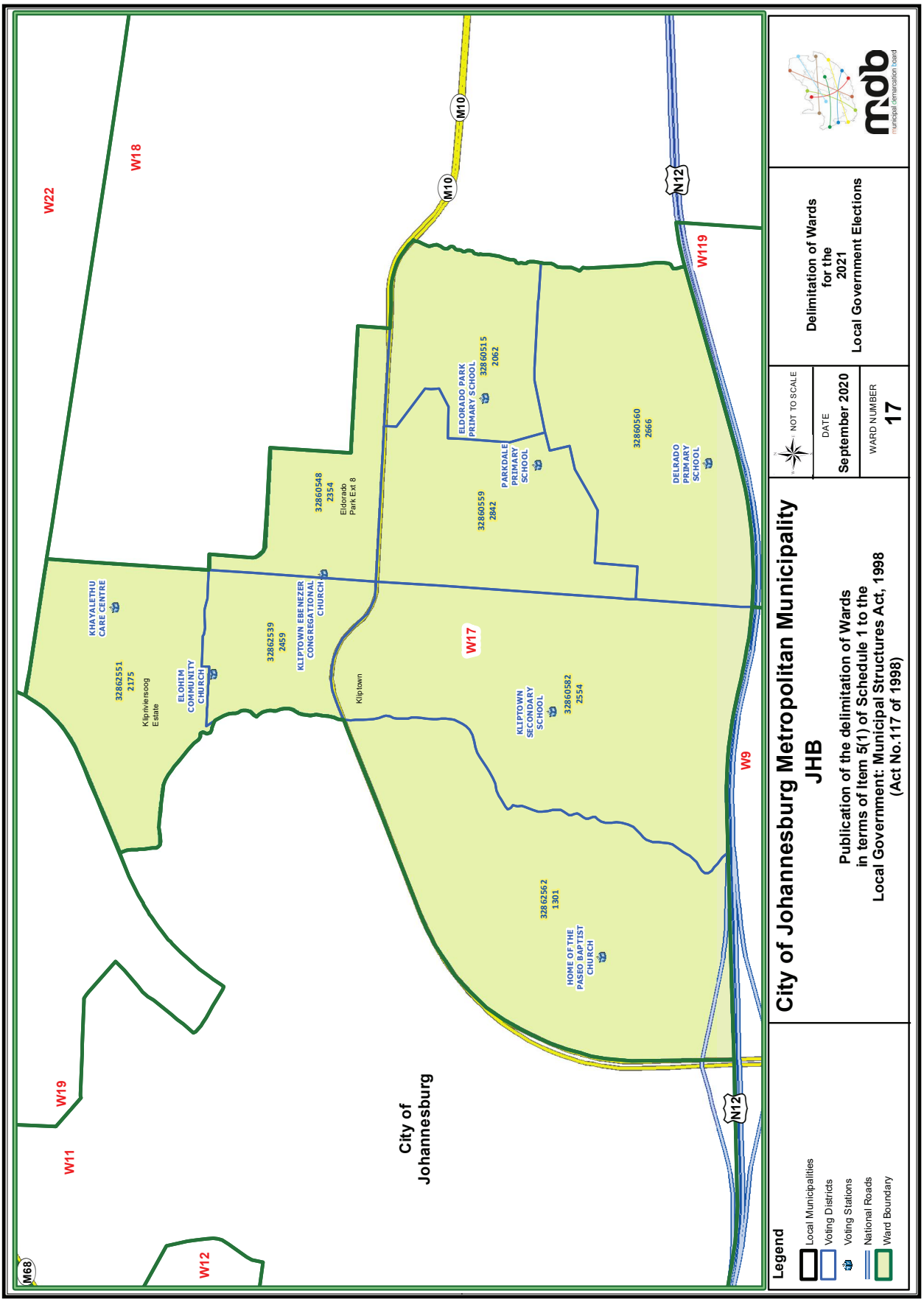
City of Johannesburg Metropolitan Municipality
JHB
Publication of the delimitation of Wards in terms of Item 5(1) of Schedule 1 to the Local Government: Municipal Structures Act, 1998 (Act No.117 of 1998)
NOT TO SCALE
DATE
September 2020
WARD NUMBER
17
Delimitation of Wards for the 2021 Local Government Elections
mdb
municipal demarcation board
Legend
Local Municipalities
Voting Districts
Voting Stations
National Roads
Ward Boundary
City of Johannesburg
W22
W18
W19
W11
W12
W17
W9
W119
M68
M10
N12
KHAYALETHU CARE CENTRE
32862551
2175
Klipriviersoog Estate
ELOHIM COMMUNITY CHURCH
32862539
2459
KLIPTOWN EBENEZER CONGREGATIONAL CHURCH
Kliptown
32860548
2354
Eldorado Park Ext 8
ELDORADO PARK PRIMARY SCHOOL
32860515
2062
PARKDALE PRIMARY SCHOOL
32860559
2842
DELRADO PRIMARY SCHOOL
32860560
2666
KLIPTOWN SECONDARY SCHOOL
32860582
2554
HOME OF THE PASEO BAPTIST CHURCH
32862562
1301

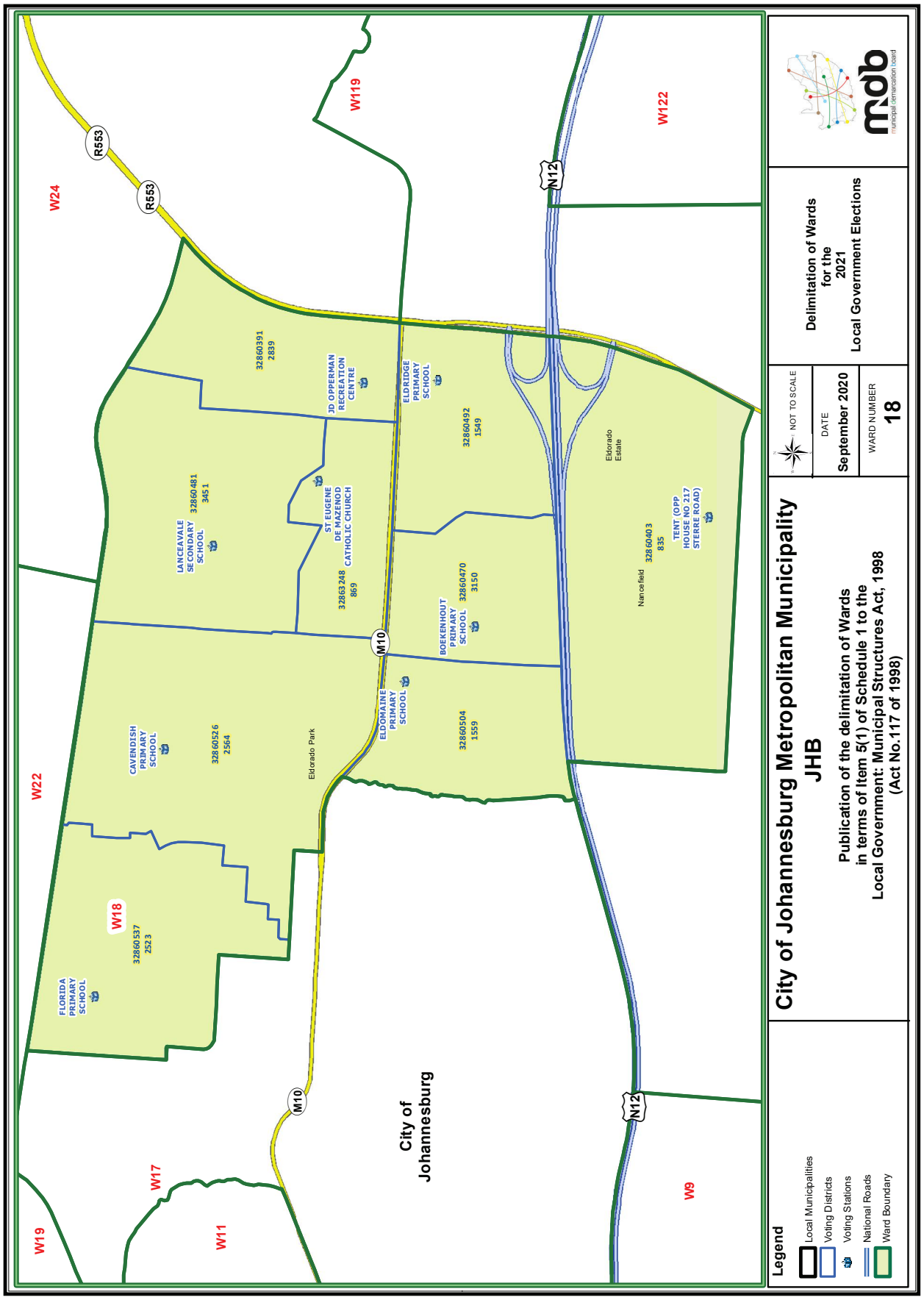
City of Johannesburg Metropolitan Municipality
JHB
Publication of the delimitation of Wards
in terms of Item 5(1) of Schedule 1 to the
Local Government: Municipal Structures Act, 1998
(Act No.117 of 1998)
NOT TO SCALE
DATE
September 2020
WARD NUMBER
18
Delimitation of Wards
for the
2021
Local Government Elections
municipal demarcation board
Legend
Local Municipalities
Voting Districts
Voting Stations
National Roads
Ward Boundary
City of Johannesburg
W9
W11
W17
W18
W19
W22
W24
W119
W122
R553
M10
N12
FLORIDA PRIMARY SCHOOL
32860537 2523
CAVENDISH PRIMARY SCHOOL
32860526 2564
Eldorado Park
ELDOMAINE PRIMARY SCHOOL
32860504 1559
BOEKENHOUT PRIMARY SCHOOL
32860470 3150
LANCEAVALE SECONDARY SCHOOL
32860481 3451
ST EUGENE DE MAZENOD CATHOLIC CHURCH
32863248 869
JD OPPERMAN RECREATION CENTRE
32860391 2839
ELDRIDGE PRIMARY SCHOOL
32860492 1549
Eldorado Estate
Nancefield
32860403 835
TENT (OPP HOUSE NO 217 STERRE ROAD)

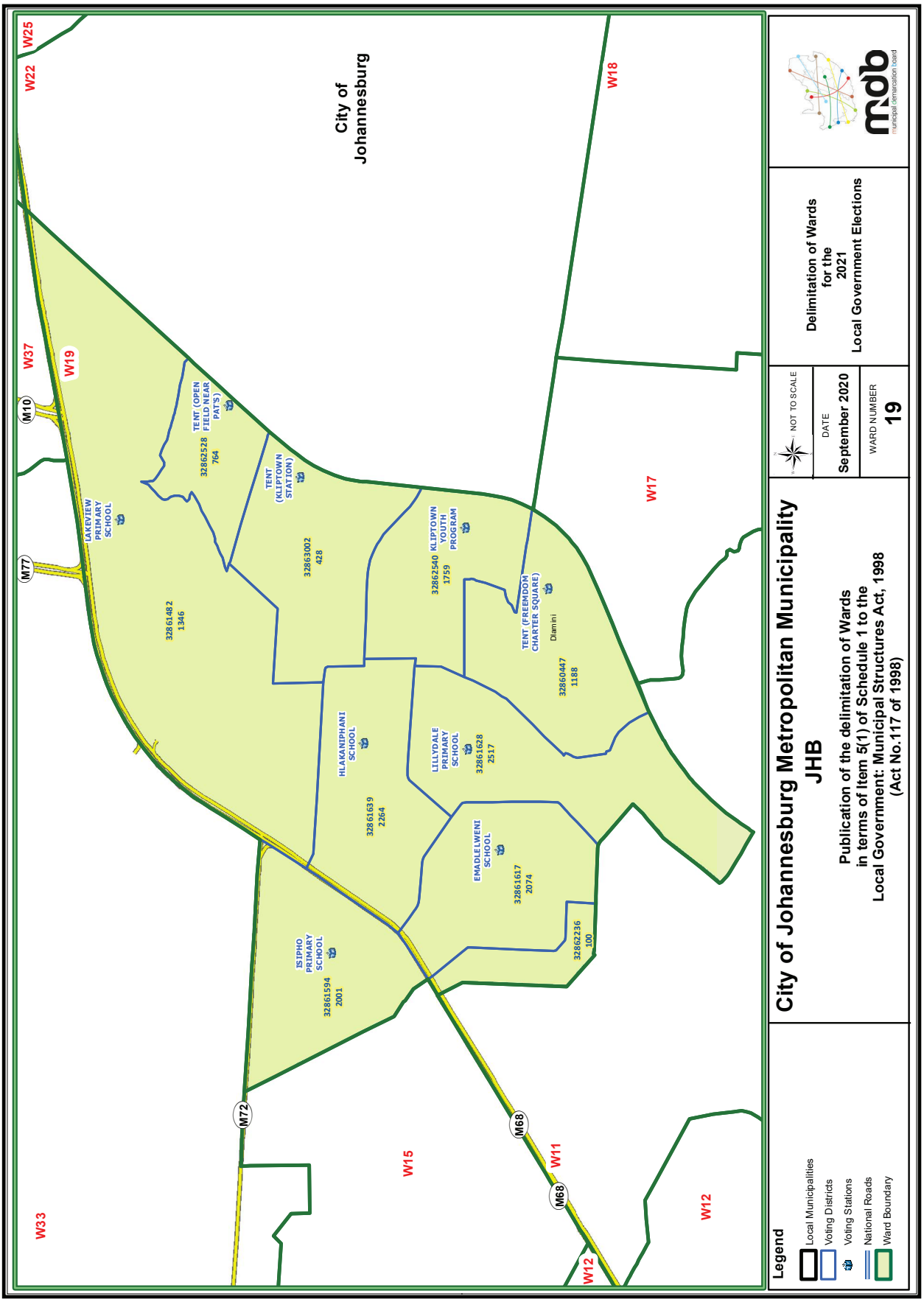
City of Johannesburg
W25
W22
W37
W19
W18
W17
W33
W15
W11
W12
W12
M10
M77
M72
M68
M68
LAKEVIEW PRIMARY SCHOOL
TENT (OPEN FIELD NEAR PAT'S)
32862528
764
TENT (KLIPTOWN STATION)
32863002
428
KLIPTOWN YOUTH PROGRAM
32862540
1759
TENT (FREEDOM CHARTER SQUARE)
Diamini
32860447
1188
32861482
1346
HLAKANIPHANI SCHOOL
32861639
2264
LILLYDALE PRIMARY SCHOOL
32861628
2517
EMADLELWENI SCHOOL
32861617
2074
32862236
100
ISIPHO PRIMARY SCHOOL
32861594
2001
Legend
Local Municipalities
Voting Districts
Voting Stations
National Roads
Ward Boundary
City of Johannesburg Metropolitan Municipality
JHB
Publication of the delimitation of Wards
in terms of Item 5(1) of Schedule 1 to the
Local Government: Municipal Structures Act, 1998
(Act No.117 of 1998)
NOT TO SCALE
DATE
September 2020
WARD NUMBER
19
Delimitation of Wards
for the
2021
Local Government Elections
municipal demarcation board

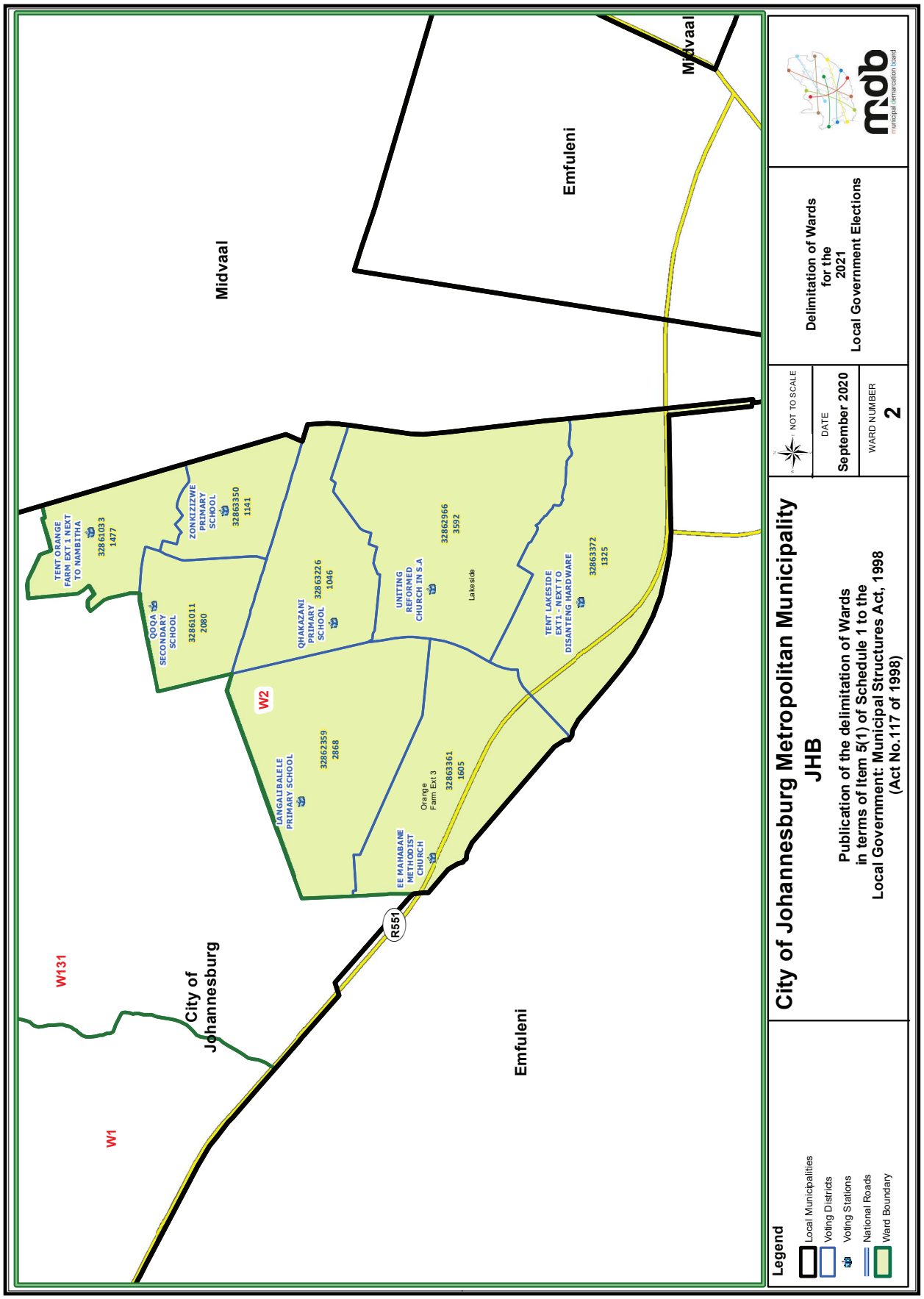
Midvaal
Emfuleni
Midvaal
Midvaal
Emfuleni
City of Johannesburg
Emfuleni
W131
W1
W2
R551
TENT ORANGE FARM EXT 1 NEXT TO NAMBITHA
32861033
1477
ZONKIZIZWE PRIMARY SCHOOL
32863350
1141
QOQA SECONDARY SCHOOL
32861011
2080
QHAKAZANI PRIMARY SCHOOL
32863226
1046
UNITING REFORMED CHURCH IN S.A
32862966
3592
Lakeside
TENT LAKESIDE EXT.1 -NEXT TO DISANTENG HARDWARE
32863372
1325
LANGALIBALELE PRIMARY SCHOOL
32862359
2868
Orange Farm Ext 3
32863361
1605
EE MAHABANE METHODIST CHURCH
Legend
Local Municipalities
Voting Districts
Voting Stations
National Roads
Ward Boundary
City of Johannesburg Metropolitan Municipality
JHB
Publication of the delimitation of Wards
in terms of Item 5(1) of Schedule 1 to the
Local Government: Municipal Structures Act, 1998
(Act No.117 of 1998)
NOT TO SCALE
DATE
September 2020
WARD NUMBER
2
Delimitation of Wards
for the
2021
Local Government Elections
municipal demarcation board

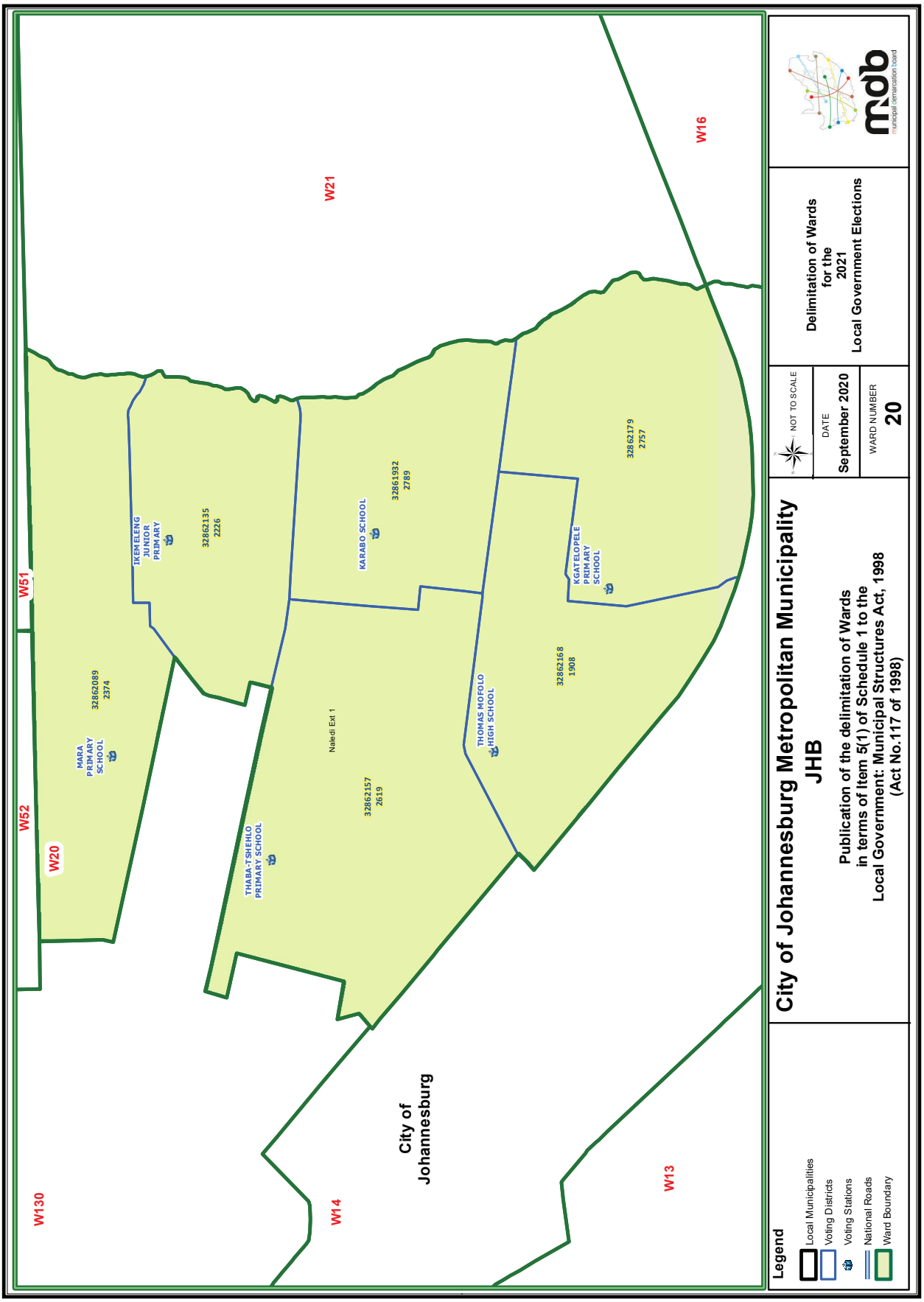
W130
W52
W51
W20
W21
W16
W14
W13
City of Johannesburg
MARA PRIMARY SCHOOL
32862089 2374
IKEM ELENG JUNIOR PRIMARY
32862135 2226
KARABO SCHOOL
32861932 2789
THABA-TSHEHLO PRIMARY SCHOOL
Naledi Ext 1
32862157 2619
THOMAS MOFOLO HIGH SCHOOL
32862168 1908
KGATELOPELE PRIMARY SCHOOL
32862179 2757
Legend
Local Municipalities
Voting Districts
Voting Stations
National Roads
Ward Boundary
City of Johannesburg Metropolitan Municipality
JHB
Publication of the delimitation of Wards in terms of Item 5(1) of Schedule 1 to the Local Government: Municipal Structures Act, 1998 (Act No.117 of 1998)
NOT TO SCALE
DATE
September 2020
WARD NUMBER
20
Delimitation of Wards for the 2021 Local Government Elections
mdb
municipal demarcation board

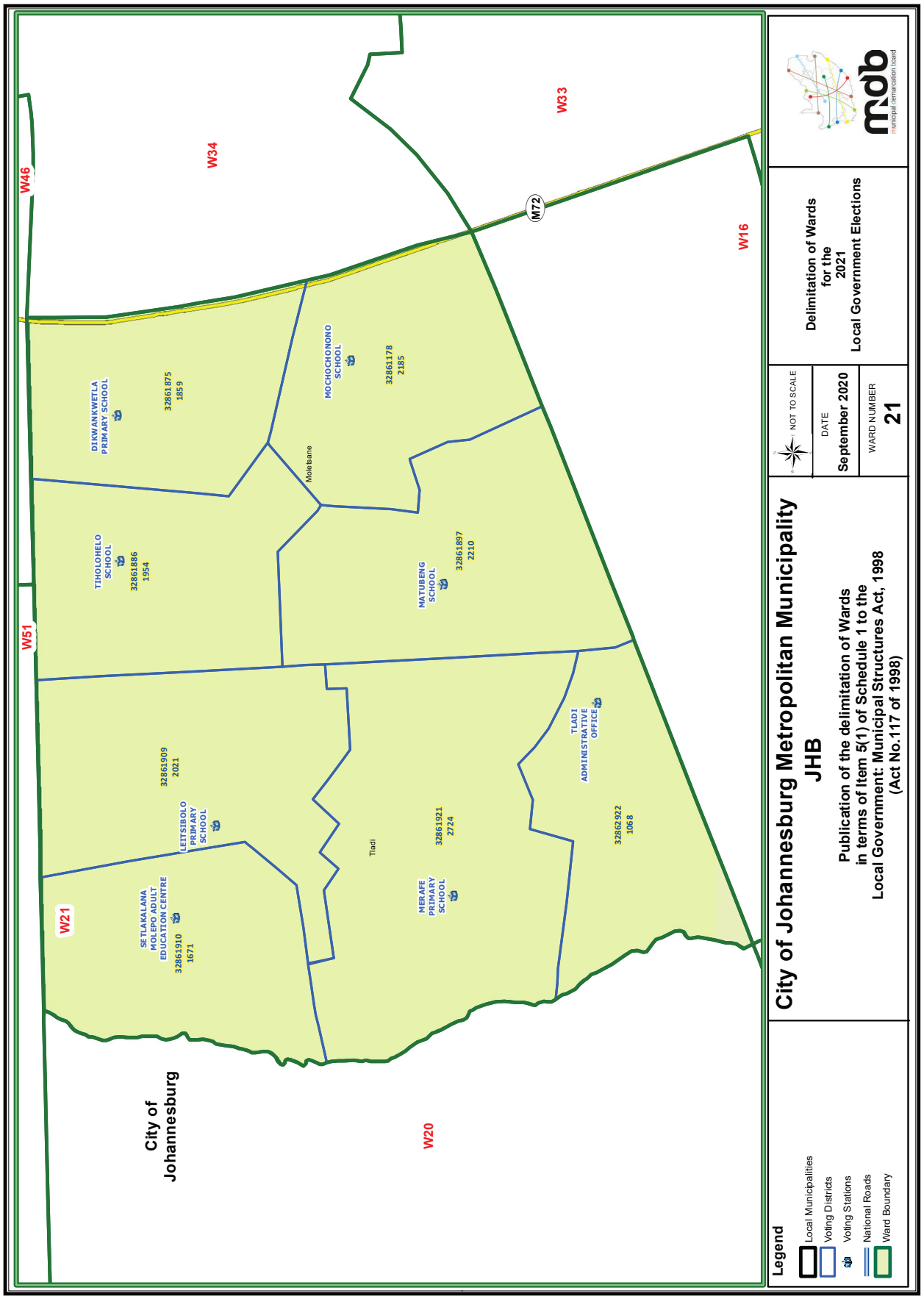
W46
W34
W33
W16
W51
W21
W20
M72
City of Johannesburg
DIKWANKWETLA PRIMARY SCHOOL
32861875
1859
MOCHOCHONONO SCHOOL
32861178
2185
Moletsane
TIHOLOHELO SCHOOL
32861886
1954
MATUBENG SCHOOL
32861897
2210
LEITSIBOLO PRIMARY SCHOOL
32861909
2021
SETLAKALANA MOLEPO ADULT EDUCATION CENTRE
32861910
1671
Tladi
MERAFE PRIMARY SCHOOL
32861921
2724
TLADI ADMINISTRATIVE OFFICE
32862922
1068
Legend
Local Municipalities
Voting Districts
Voting Stations
National Roads
Ward Boundary
City of Johannesburg Metropolitan Municipality
JHB
Publication of the delimitation of Wards
in terms of Item 5(1) of Schedule 1 to the
Local Government: Municipal Structures Act, 1998
(Act No.117 of 1998)
NOT TO SCALE
DATE
September 2020
WARD NUMBER
21
Delimitation of Wards
for the
2021
Local Government Elections
mdb
municipal demarcation board

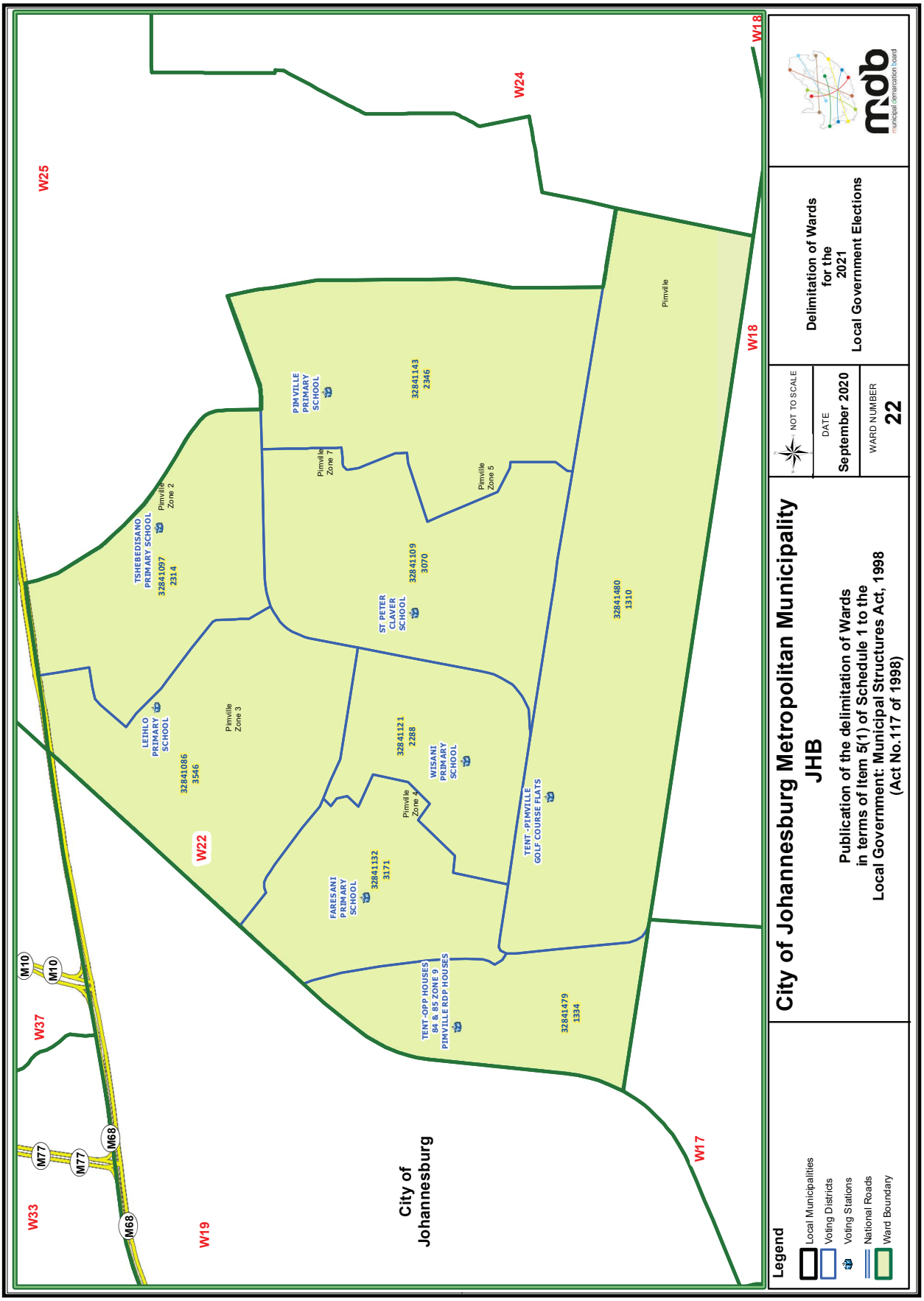
City of Johannesburg Metropolitan Municipality
JHB
Publication of the delimitation of Wards in terms of Item 5(1) of Schedule 1 to the Local Government: Municipal Structures Act, 1998 (Act No.117 of 1998)
NOT TO SCALE
DATE
September 2020
WARD NUMBER
22
Delimitation of Wards for the 2021 Local Government Elections
mdb municipal demarcation board
Legend
Local Municipalities
Voting Districts
Voting Stations
National Roads
Ward Boundary
City of Johannesburg
W17
W18
W19
W22
W24
W25
W33
W37
M10
M68
M77
PIMVILLE PRIMARY SCHOOL
TSHEBEDISANO PRIMARY SCHOOL
LEIHLO PRIMARY SCHOOL
ST PETER CLAVER SCHOOL
WISANI PRIMARY SCHOOL
FARESANI PRIMARY SCHOOL
TENT - PIMVILLE GOLF COURSE FLATS
TENT OPP HOUSES 84 & 85 ZONE 9 PIMVILLE RDP HOUSES
Pimville
Pimville Zone 2
Pimville Zone 3
Pimville Zone 4
Pimville Zone 5
Pimville Zone 7
32841086 3546
32841097 2314
32841109 3070
32841121 2288
32841132 3171
32841143 2346
32841479 1334
32841480 1310

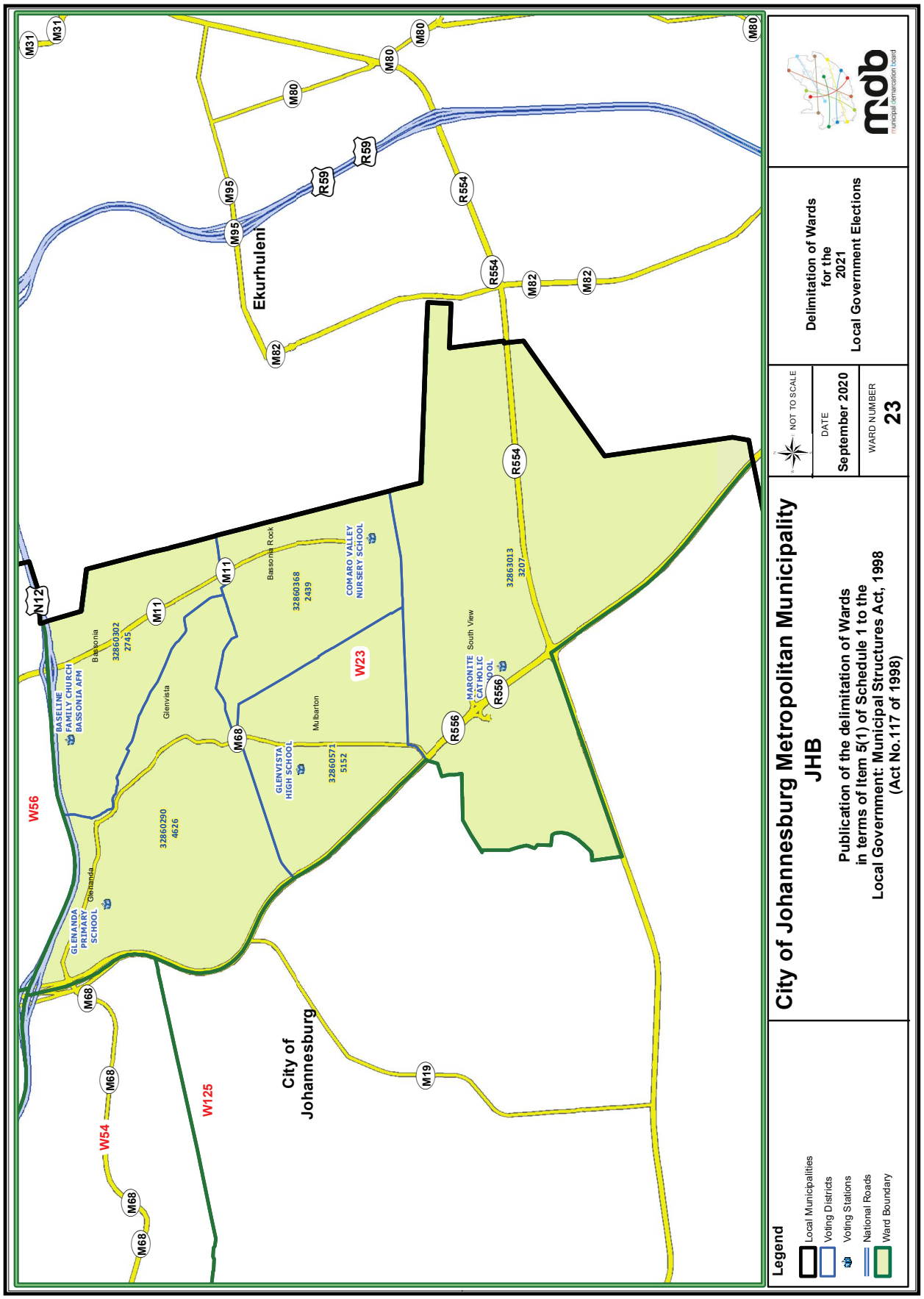
City of Johannesburg Metropolitan Municipality
JHB
Publication of the delimitation of Wards
in terms of Item 5(1) of Schedule 1 to the
Local Government: Municipal Structures Act, 1998
(Act No.117 of 1998)
Delimitation of Wards
for the
2021
Local Government Elections
NOT TO SCALE
DATE
September 2020
WARD NUMBER
23
Legend
Local Municipalities
Voting Districts
Voting Stations
National Roads
Ward Boundary
City of Johannesburg
Ekurhuleni
W23
W56
W54
W125
Glenvista
Mulbarton
Bassonia
Bassonia Rock
South View
Glenanda
BASELINE FAMILY CHURCH BASSONIA AFM
GLENANDA PRIMARY SCHOOL
GLENVISTA HIGH SCHOOL
COMARO VALLEY NURSERY SCHOOL
MARONITE CATHOLIC SCHOOL
32860302 2745
32860368 2439
32860571 5152
32860290 4626
32863013 3207
N12
M11
M68
M19
M31
M80
M82
M95
R59
R554
R556

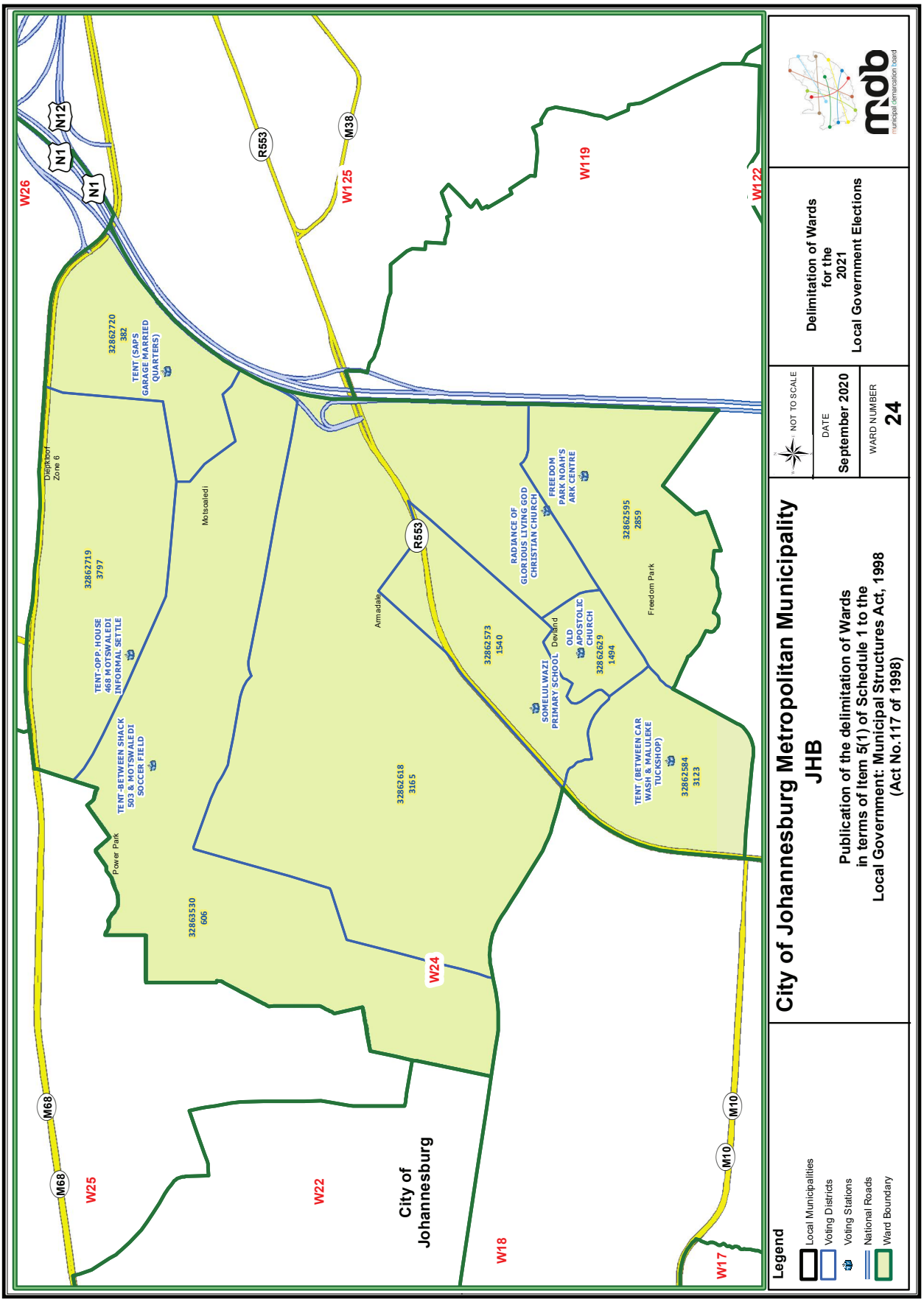
City of Johannesburg Metropolitan Municipality
JHB
Publication of the delimitation of Wards
in terms of Item 5(1) of Schedule 1 to the
Local Government: Municipal Structures Act, 1998
(Act No.117 of 1998)
Delimitation of Wards
for the
2021
Local Government Elections
NOT TO SCALE
DATE
September 2020
WARD NUMBER
24
Legend
Local Municipalities
Voting Districts
Voting Stations
National Roads
Ward Boundary
City of Johannesburg
W26
W25
W22
W24
W18
W17
W119
W122
W125
N1
N12
R553
M38
M68
M10
Diepkloof Zone 6
Motsoaledi
Armadale
Deviland
Freedom Park
Power Park
32862720
382
TENT (SAPS GARAGE MARRIED QUARTERS)
32862719
3797
TENT-OPP. HOUSE 468 MOTSWALEDI INFORMAL SETTLE
TENT-BETWEEN SHACK 503 & MOTSWALEDI SOCCER FIELD
32863530
606
32862618
3165
32862573
1540
SOMELULWAZI PRIMARY SCHOOL
RADIANCE OF GLORIOUS LIVING GOD CHRISTIAN CHURCH
FREEDOM PARK NOAH'S ARK CENTRE
OLD APOSTOLIC CHURCH
32862629
1494
32862595
2859
TENT (BETWEEN CAR WASH & MALULEKE TUCKSHOP)
32862584
3123

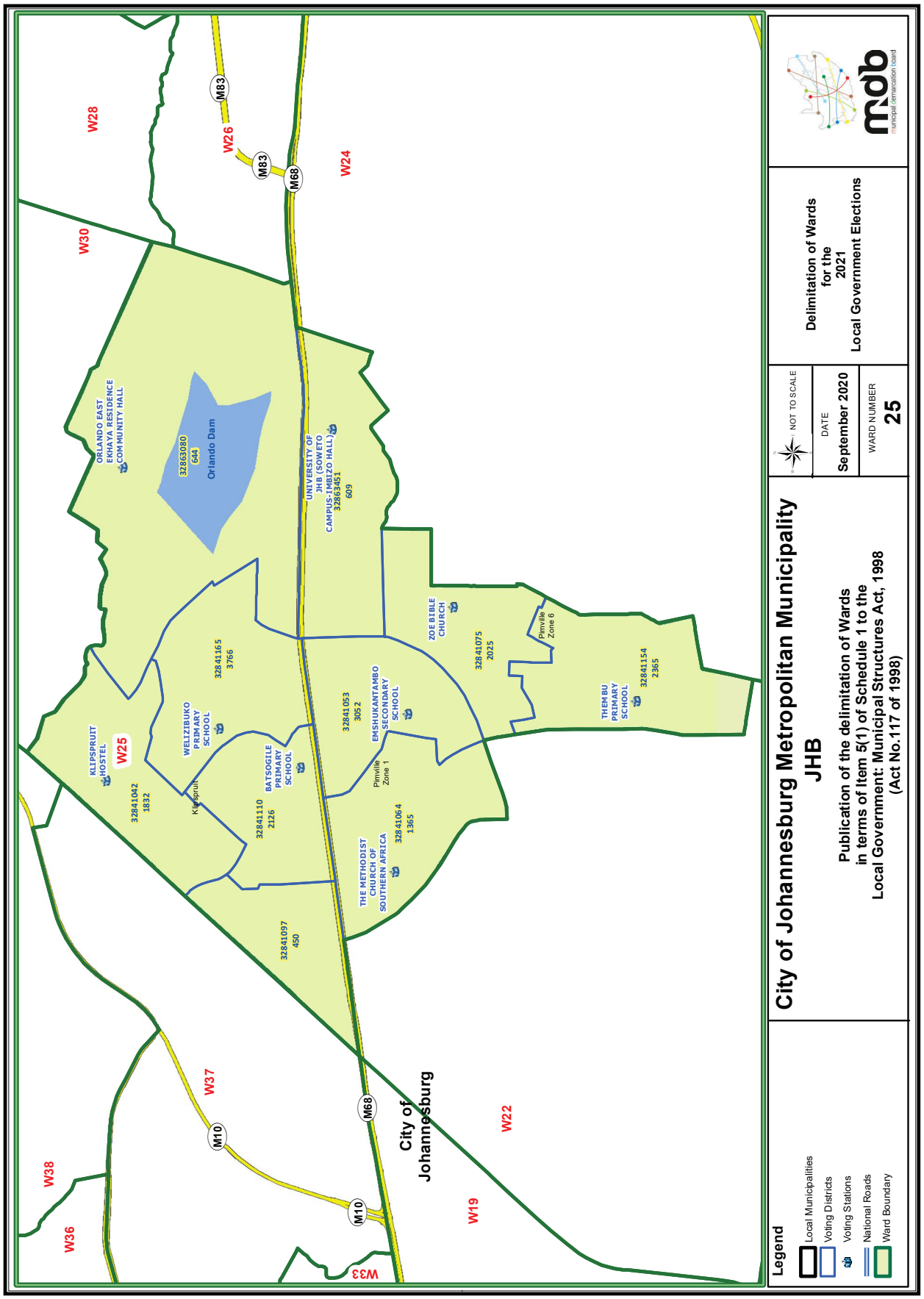
City of Johannesburg Metropolitan Municipality
JHB
Publication of the delimitation of Wards in terms of Item 5(1) of Schedule 1 to the Local Government: Municipal Structures Act, 1998 (Act No.117 of 1998)
NOT TO SCALE
DATE
September 2020
WARD NUMBER
25
Delimitation of Wards for the 2021 Local Government Elections
mdb
municipal demarcation board
Legend
Local Municipalities
Voting Districts
Voting Stations
National Roads
Ward Boundary
City of Johannesburg
W22
W19
W24
W25
W26
W28
W30
W33
W36
W37
W38
M10
M68
M83
Orlando Dam
32863080
644
ORLANDO EAST EKHAYA RESIDENCE COMMUNITY HALL
UNIVERSITY OF JHB (SOWETO CAMPUS-IMBIZO HALL)
32863451
609
KLIPSPRUIT HOSTEL
32841042
1832
WELIZIBUKO PRIMARY SCHOOL
32841165
3766
BATSOGILE PRIMARY SCHOOL
32841110
2126
EMSHUKANTAMBO SECONDARY SCHOOL
32841053
3052
THE METHODIST CHURCH OF SOUTHERN AFRICA
32841064
1365
32841097
450
ZOE BIBLE CHURCH
32841075
2025
THEMBU PRIMARY SCHOOL
32841154
2365
Pimville Zone 1
Pimville Zone 6
Klipspruit

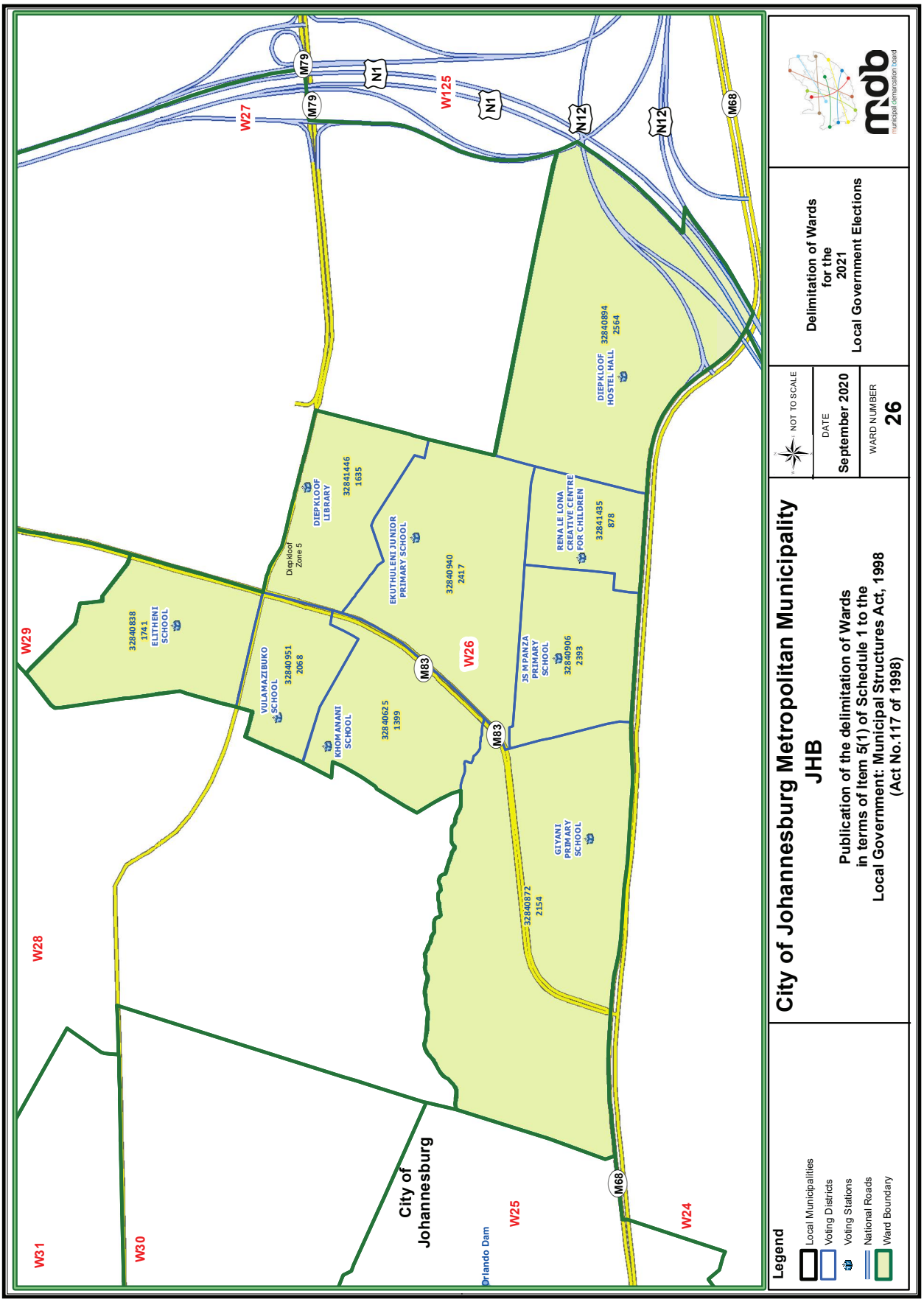
City of Johannesburg Metropolitan Municipality
JHB
Publication of the delimitation of Wards
in terms of Item 5(1) of Schedule 1 to the
Local Government: Municipal Structures Act, 1998
(Act No.117 of 1998)
NOT TO SCALE
DATE
September 2020
WARD NUMBER
26
Delimitation of Wards
for the
2021
Local Government Elections
mdb
municipal demarcation board
Legend
Local Municipalities
Voting Districts
Voting Stations
National Roads
Ward Boundary
W24
W25
W26
W27
W28
W29
W30
W31
W125
City of Johannesburg
Orlando Dam
M68
M79
M83
N1
N12
DIEPKLOOF HOSTEL HALL 32840894 2564
DIEPKLOOF LIBRARY 32841446 1635
Diepkloof Zone 5
EKUTHULENI JUNIOR PRIMARY SCHOOL
32840940 2417
RENA LE LONA CREATIVE CENTRE FOR CHILDREN 32841435 878
JS M PANZA PRIMARY SCHOOL 32840906 2393
GIYANI PRIMARY SCHOOL
32840872 2154
32840625 1399
KHOMANANI SCHOOL
VULAMAZIBUKO SCHOOL 32840951 2068
32840838 1741 ELITHENI SCHOOL

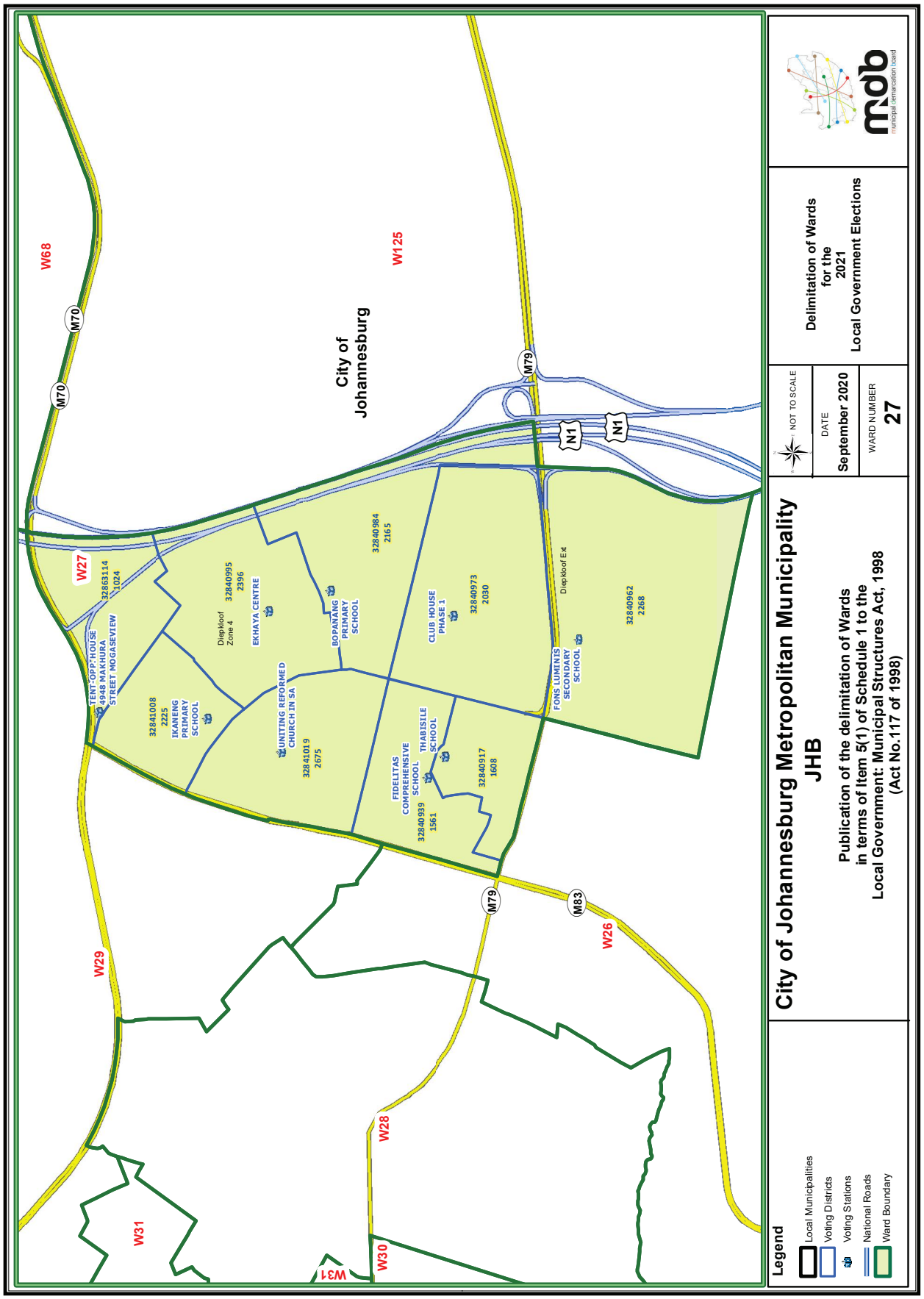
City of Johannesburg
W68
M70
W27
W125
M79
N1
W29
M83
W26
W28
W30
W31
TENT-OPP'HOUSE 4948 MAKHURA STREET MOGASEVIEW
32863114 1024
32841008 2225 IKANENG PRIMARY SCHOOL
Diepkloof Zone 4
32840995 2396
EKHAYA CENTRE
BOPANANG PRIMARY SCHOOL
32840984 2165
CLUB HOUSE PHASE 1
32840973 2030
Diepkloof Ext
FONS LUMENIS SECONDARY SCHOOL
32840962 2268
UNITING REFORMED CHURCH IN SA
32841019 2675
FIDELITAS COMPREHENSIVE SCHOOL
32840939 1561
THABISILE SCHOOL
32840917 1608
Legend
Local Municipalities
Voting Districts
Voting Stations
National Roads
Ward Boundary
City of Johannesburg Metropolitan Municipality
JHB
Publication of the delimitation of Wards in terms of Item 5(1) of Schedule 1 to the Local Government: Municipal Structures Act, 1998 (Act No.117 of 1998)
NOT TO SCALE
DATE
September 2020
WARD NUMBER
27
Delimitation of Wards for the 2021 Local Government Elections
municipal demarcation board

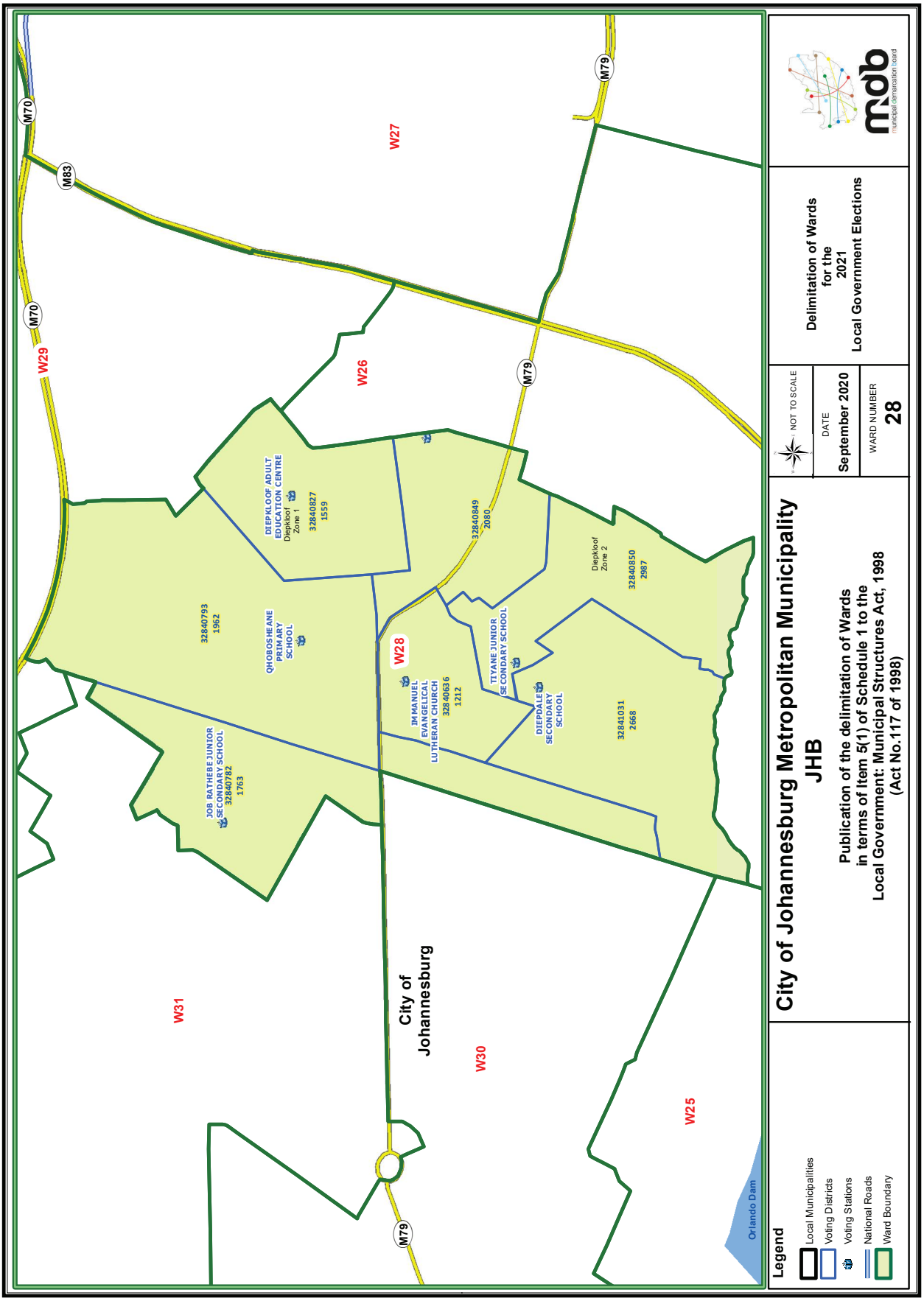
City of Johannesburg Metropolitan Municipality
JHB
Publication of the delimitation of Wards
in terms of Item 5(1) of Schedule 1 to the
Local Government: Municipal Structures Act, 1998
(Act No.117 of 1998)
Delimitation of Wards
for the
2021
Local Government Elections
NOT TO SCALE
DATE
September 2020
WARD NUMBER
28
Legend
Local Municipalities
Voting Districts
Voting Stations
National Roads
Ward Boundary
City of Johannesburg
W25
W26
W27
W28
W29
W30
W31
M70
M83
M79
DIEPKLOOF ADULT EDUCATION CENTRE
Diepkloof Zone 1
32840827
1559
QHOBOSHEANE PRIMARY SCHOOL
32840793
1962
JOB RATHEBE JUNIOR SECONDARY SCHOOL
32840782
1763
JM MANUEL EVANGELICAL LUTHERAN CHURCH
32840636
1212
TIYANE JUNIOR SECONDARY SCHOOL
32840849
2080
DIEPDALE SECONDARY SCHOOL
32841031
2668
Diepkloof Zone 2
32840850
2987
Orlando Dam

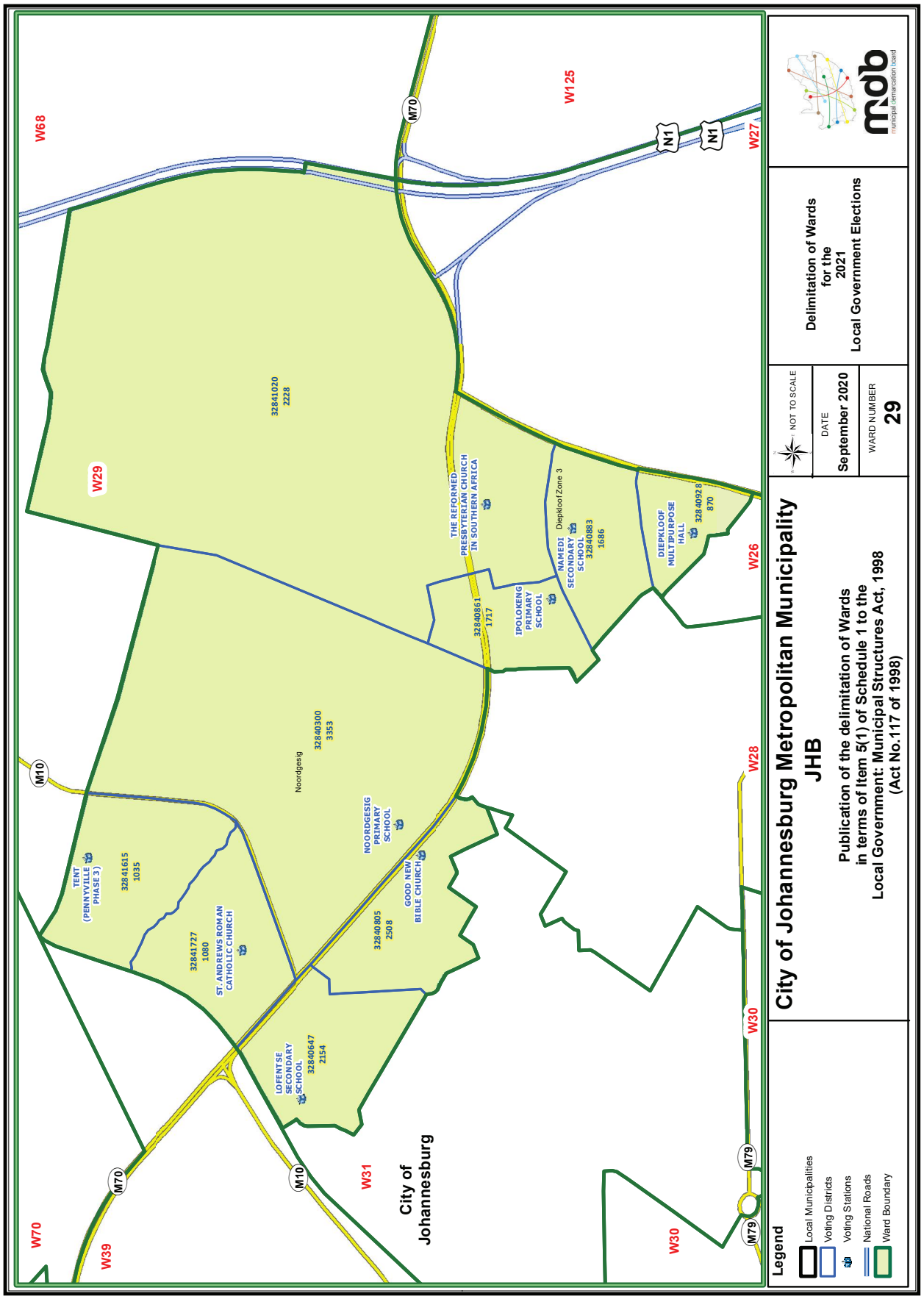
City of Johannesburg Metropolitan Municipality
JHB
Publication of the delimitation of Wards
in terms of Item 5(1) of Schedule 1 to the
Local Government: Municipal Structures Act, 1998
(Act No.117 of 1998)
Delimitation of Wards
for the
2021
Local Government Elections
NOT TO SCALE
DATE
September 2020
WARD NUMBER
29
Legend
Local Municipalities
Voting Districts
Voting Stations
National Roads
Ward Boundary
City of Johannesburg
Noordgesig
32841020
2228
32840300
3353
32841615
1035
32841727
1080
32840805
2508
32840647
2154
32840861
1717
32840883
1686
32840928
870
TENT (PENNYVILLE PHASE 3)
ST. ANDREWS ROMAN CATHOLIC CHURCH
NOORDGESIG PRIMARY SCHOOL
GOOD NEW BIBLE CHURCH
LOFENTSE SECONDARY SCHOOL
THE REFORMED PRESBYTERIAN CHURCH IN SOUTHERN AFRICA
IPOLOKENG PRIMARY SCHOOL
NAMEDI SECONDARY SCHOOL
Diepkloof Zone 3
DIEPKLOOF MULTIPURPOSE HALL
W68
W125
W27
W29
W26
W28
W30
W31
W39
W70
M70
M10
M79
N1

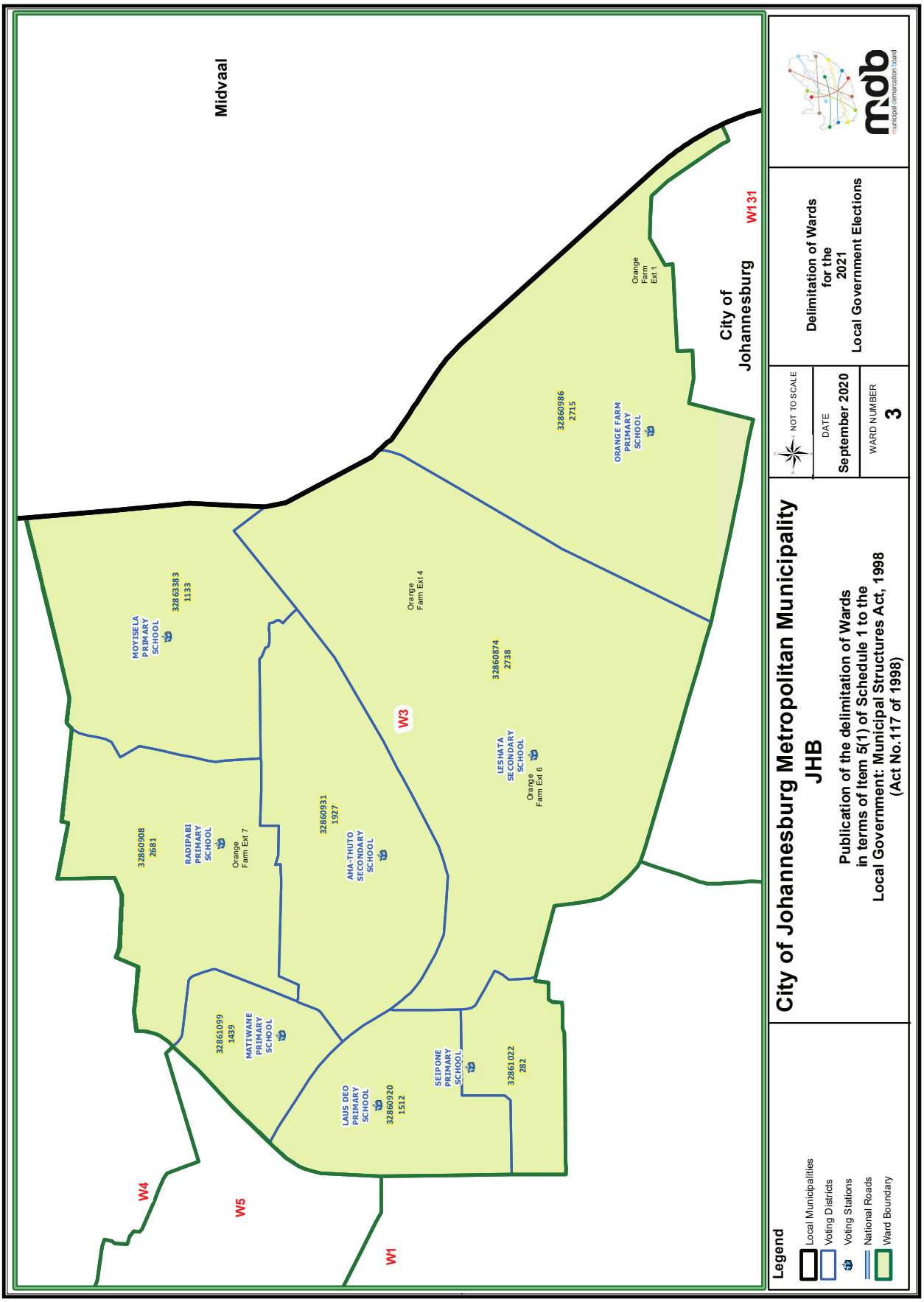
Midvaal
City of Johannesburg
W131
W3
W4
W5
W1
Orange Farm Ext 1
Orange Farm Ext 4
Orange Farm Ext 6
Orange Farm Ext 7
ORANGE FARM PRIMARY SCHOOL
32860986 2715
LESHATA SECONDARY SCHOOL
32860874 2738
AHA-THUTO SECONDARY SCHOOL
32860931 1927
RADIPABI PRIMARY SCHOOL
32860908 2681
MOYISELA PRIMARY SCHOOL
32863383 1133
MATIWANE PRIMARY SCHOOL
32861099 1439
LAUS DEO PRIMARY SCHOOL
32860920 1512
SEIPONE PRIMARY SCHOOL
32861022 282
Legend
Local Municipalities
Voting Districts
Voting Stations
National Roads
Ward Boundary
City of Johannesburg Metropolitan Municipality
JHB
Publication of the delimitation of Wards
in terms of Item 5(1) of Schedule 1 to the
Local Government: Municipal Structures Act, 1998
(Act No.117 of 1998)
NOT TO SCALE
DATE
September 2020
WARD NUMBER
3
Delimitation of Wards
for the
2021
Local Government Elections
mdb
municipal demarcation board

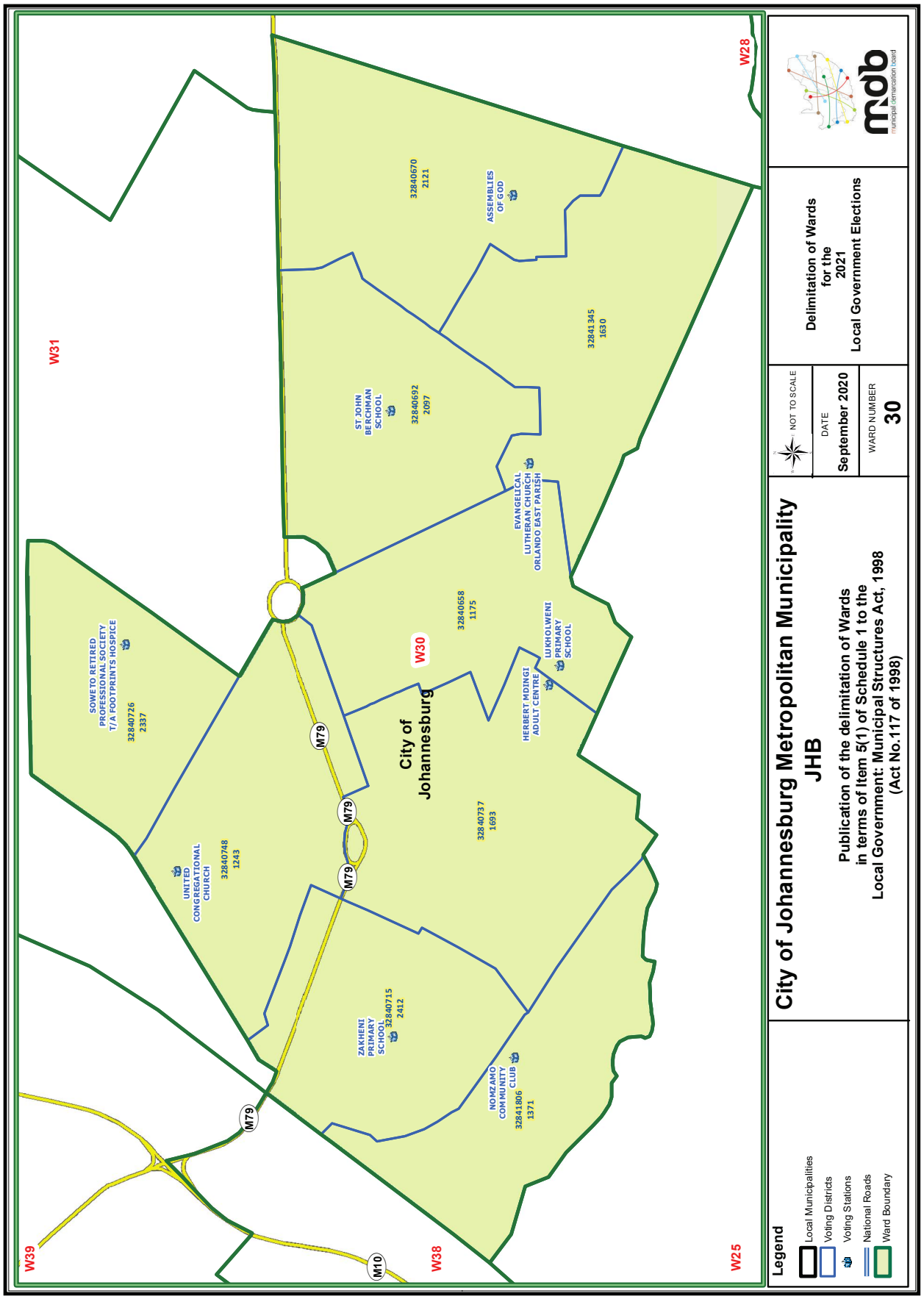
City of Johannesburg Metropolitan Municipality
JHB
Publication of the delimitation of Wards
in terms of Item 5(1) of Schedule 1 to the
Local Government: Municipal Structures Act, 1998
(Act No.117 of 1998)
NOT TO SCALE
DATE
September 2020
WARD NUMBER
30
Delimitation of Wards
for the
2021
Local Government Elections
mdb
municipal demarcation board
Legend
Local Municipalities
Voting Districts
Voting Stations
National Roads
Ward Boundary
City of Johannesburg
W28
W31
W30
W39
W38
W25
M79
M10
SOWETO RETIRED PROFESSIONAL SOCIETY T/A FOOTPRINTS HOSPICE
32840726
2337
UNITED CONGREGATIONAL CHURCH
32840748
1243
ZAKHENI PRIMARY SCHOOL
32840715
2412
NOMZAMO COMMUNITY CLUB
32841806
1371
HERBERT MDINGI ADULT CENTRE
LUKHOLWENI PRIMARY SCHOOL
32840658
1175
EVANGELICAL LUTHERAN CHURCH ORLANDO EAST PARISH
ST JOHN BERCHMAN SCHOOL
32840692
2097
ASSEMBLIES OF GOD
32840670
2121
32841345
1630
32840737
1693

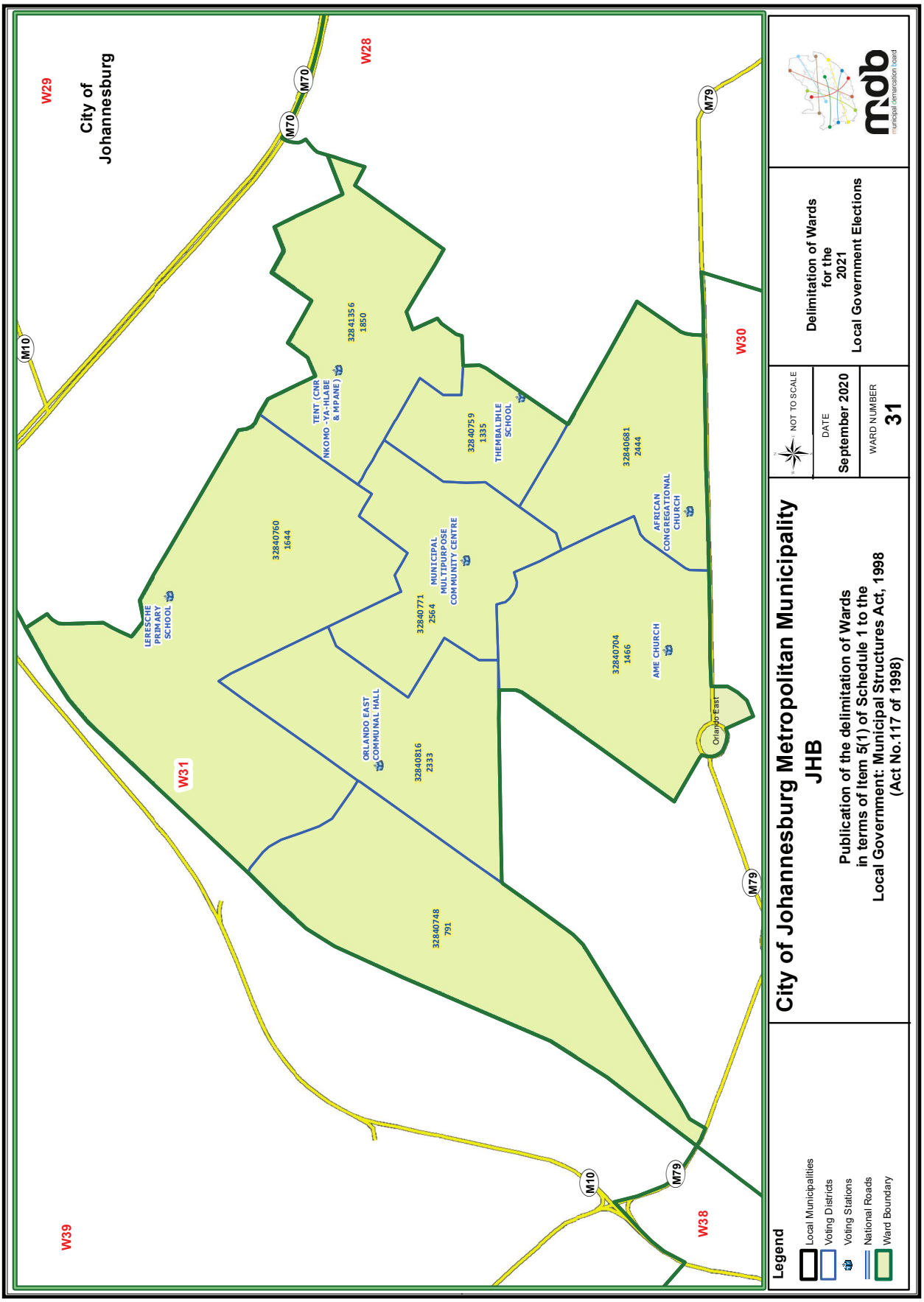
City of Johannesburg
W29
W28
W30
W31
W38
W39
M10
M70
M79
LERESCHE PRIMARY SCHOOL
32840760 1644
TENT (CNR NKOMO -YA-HLABE & MPANE)
32841356 1850
THEMBALIHLE SCHOOL
32840759 1335
MUNICIPAL MULTIPURPOSE COMMUNITY CENTRE
32840771 2564
ORLANDO EAST COMMUNAL HALL
32840816 2333
32840748 791
AFRICAN CONGREGATIONAL CHURCH
32840681 2444
AME CHURCH
32840704 1466
Orlando East
Legend
Local Municipalities
Voting Districts
Voting Stations
National Roads
Ward Boundary
City of Johannesburg Metropolitan Municipality
JHB
Publication of the delimitation of Wards in terms of Item 5(1) of Schedule 1 to the Local Government: Municipal Structures Act, 1998 (Act No.117 of 1998)
NOT TO SCALE
DATE
September 2020
WARD NUMBER
31
Delimitation of Wards for the 2021 Local Government Elections
mdb
municipal demarcation board

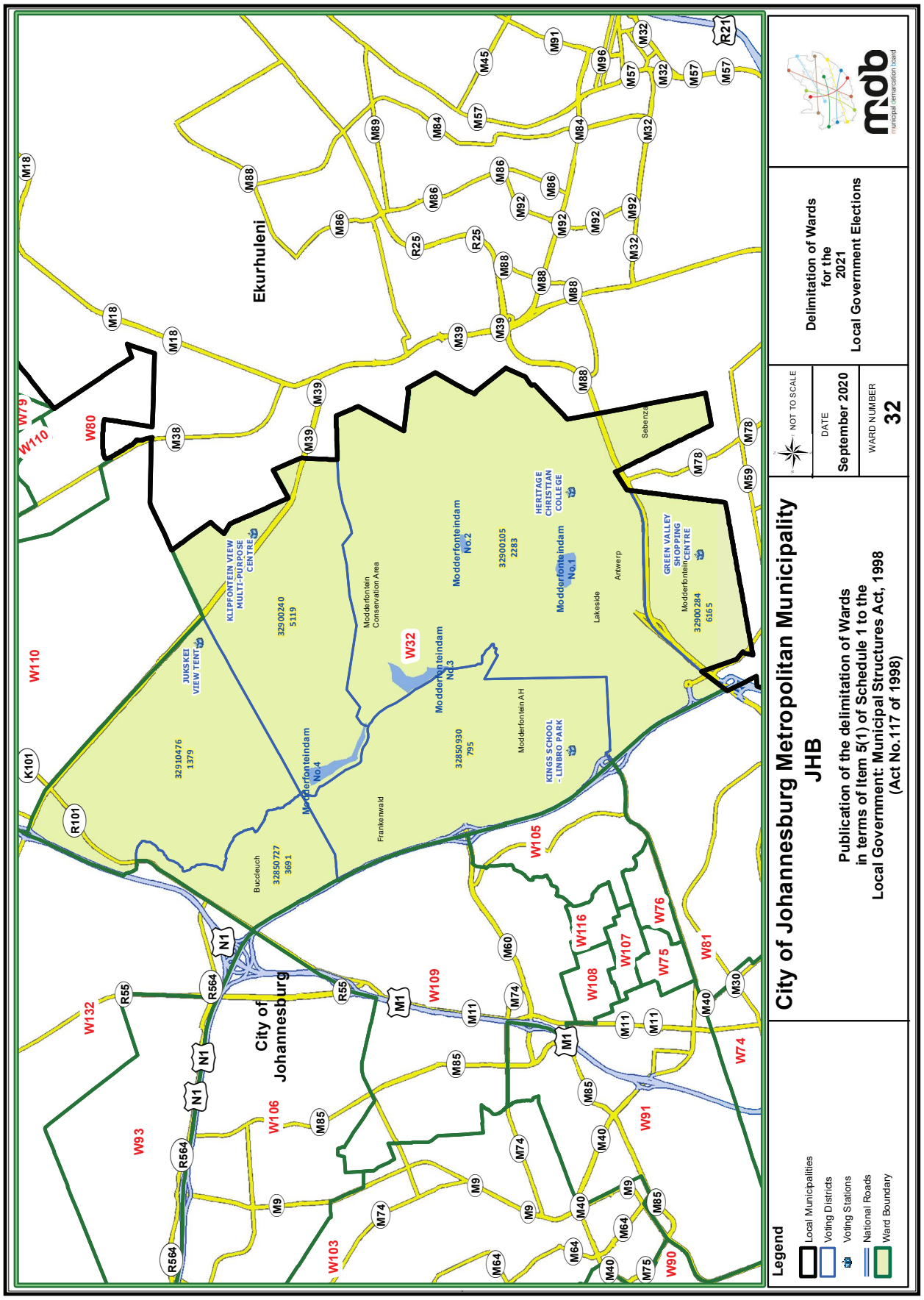
City of Johannesburg Metropolitan Municipality
JHB
Publication of the delimitation of Wards
in terms of Item 5(1) of Schedule 1 to the
Local Government: Municipal Structures Act, 1998
(Act No.117 of 1998)
NOT TO SCALE
DATE
September 2020
WARD NUMBER
32
Delimitation of Wards
for the
2021
Local Government Elections
mdb
municipal demarcation board
Legend
Local Municipalities
Voting Districts
Voting Stations
National Roads
Ward Boundary
Ekurhuleni
City of Johannesburg
W32
W110
W79
W80
W132
W93
W106
W103
W109
W105
W116
W108
W107
W76
W75
W81
W74
W91
W90
Modderfonteindam No.1
Modderfonteindam No.2
Modderfonteindam No.3
Modderfonteindam No.4
Modderfontein Conservation Area
Modderfontein AH
Frankenwald
Bucoleuch
Lakeside
Antwerp
Sebenza
KLIPFONTEIN VIEW MULTI-PURPOSE CENTRE
JUKSKEI VIEW TENT
HERITAGE CHRISTIAN COLLEGE
KINGS SCHOOL - LINBRO PARK
GREEN VALLEY SHOPPING CENTRE
Modderfontein CENTRE
32900240 5119
32910476 1379
32900105 2283
32850930 795
32850727 3691
32900284 6165

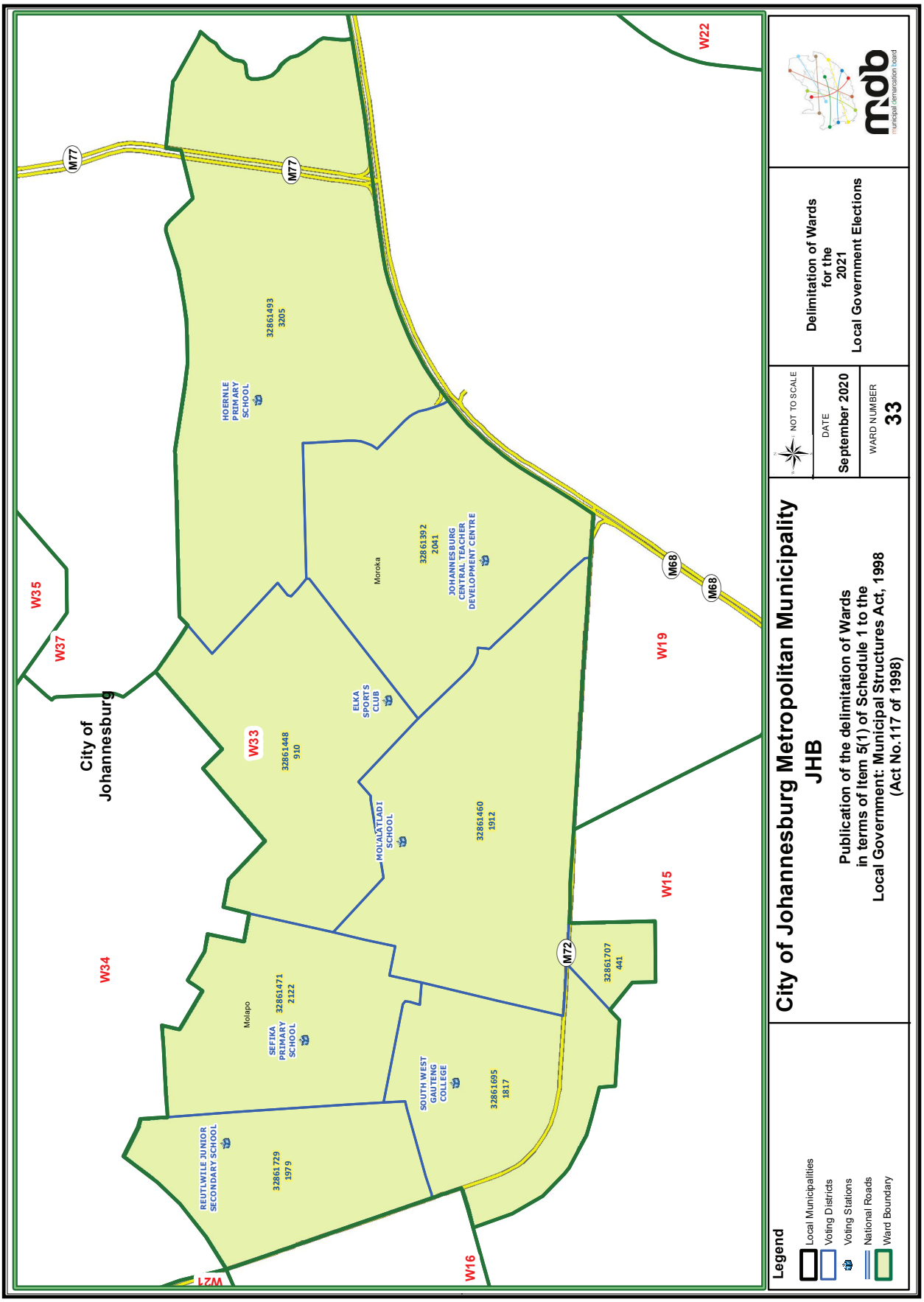
City of Johannesburg Metropolitan Municipality
JHB
Publication of the delimitation of Wards in terms of Item 5(1) of Schedule 1 to the Local Government: Municipal Structures Act, 1998 (Act No.117 of 1998)
NOT TO SCALE
DATE
September 2020
WARD NUMBER
33
Delimitation of Wards for the 2021 Local Government Elections
mdb municipal demarcation board
Legend
Local Municipalities
Voting Districts
Voting Stations
National Roads
Ward Boundary
City of Johannesburg
W22
W35
W37
W34
W33
W19
W15
W16
W17
M77
M68
M72
HOERNLE PRIMARY SCHOOL
32861493
3205
Moroka
32861392
2041
JOHANNESBURG CENTRAL TEACHER DEVELOPMENT CENTRE
ELKA SPORTS CLUB
32861448
910
MOLALATLADI SCHOOL
32861460
1912
32861707
441
Molapo
SEFIKA PRIMARY SCHOOL
32861471
2122
SOUTH WEST GAUTENG COLLEGE
32861695
1817
REUTLWILE JUNIOR SECONDARY SCHOOL
32861729
1979

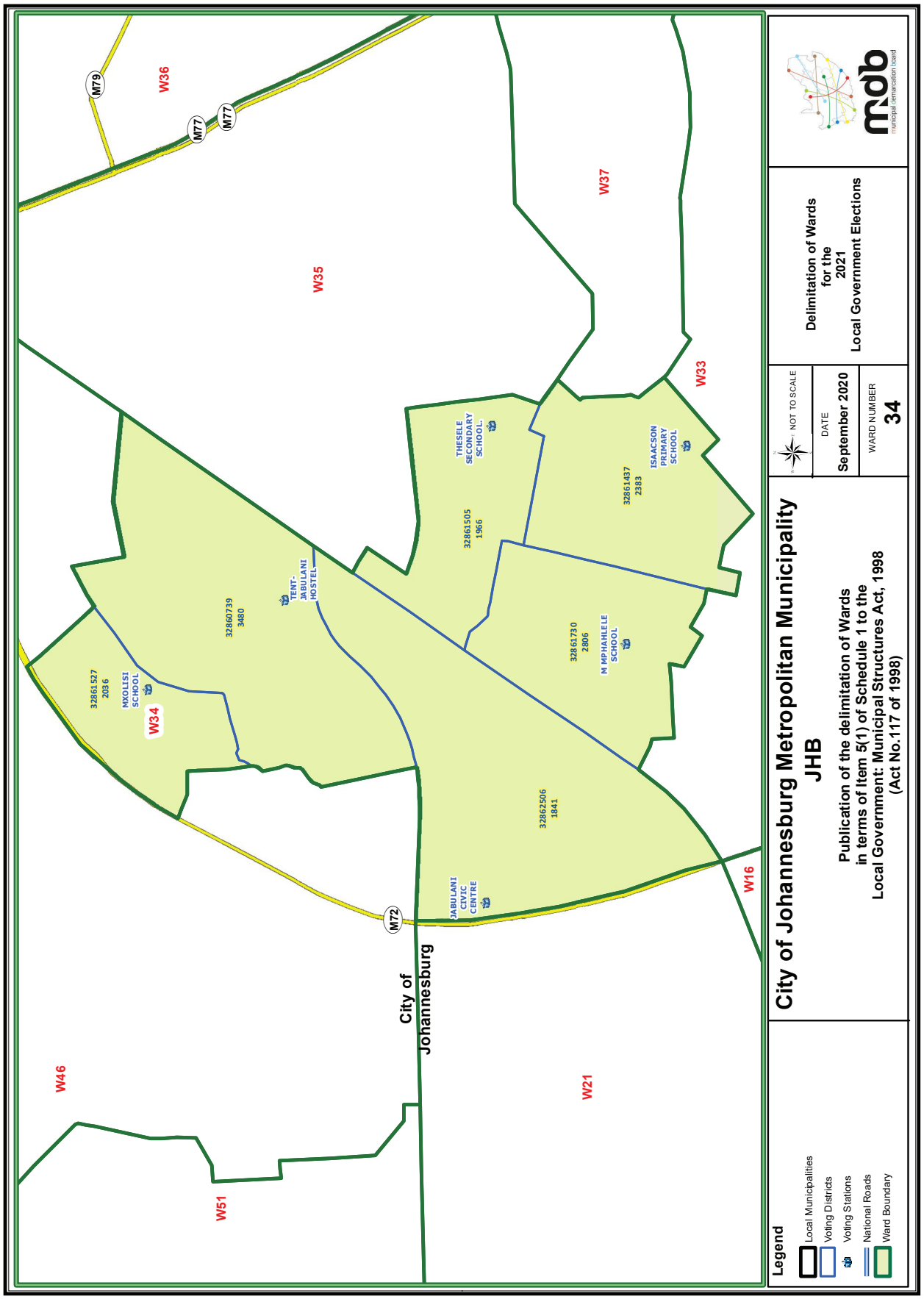
W36
W35
W37
W33
W34
W46
W51
W21
W16
M79
M77
M77
M77
M72
City of Johannesburg
32861527
2036
MXOLISI SCHOOL
32860739
3480
TENT-JABULANI HOSTEL
32861505
1966
THESELE SECONDARY SCHOOL
32861437
2383
ISAACSON PRIMARY SCHOOL
32861730
2806
M MPHAHLELE SCHOOL
32862506
1841
JABULANI CIVIC CENTRE
Legend
Local Municipalities
Voting Districts
Voting Stations
National Roads
Ward Boundary
City of Johannesburg Metropolitan Municipality
JHB
Publication of the delimitation of Wards
in terms of Item 5(1) of Schedule 1 to the
Local Government: Municipal Structures Act, 1998
(Act No.117 of 1998)
NOT TO SCALE
DATE
September 2020
WARD NUMBER
34
Delimitation of Wards
for the
2021
Local Government Elections
mdb
municipal demarcation board

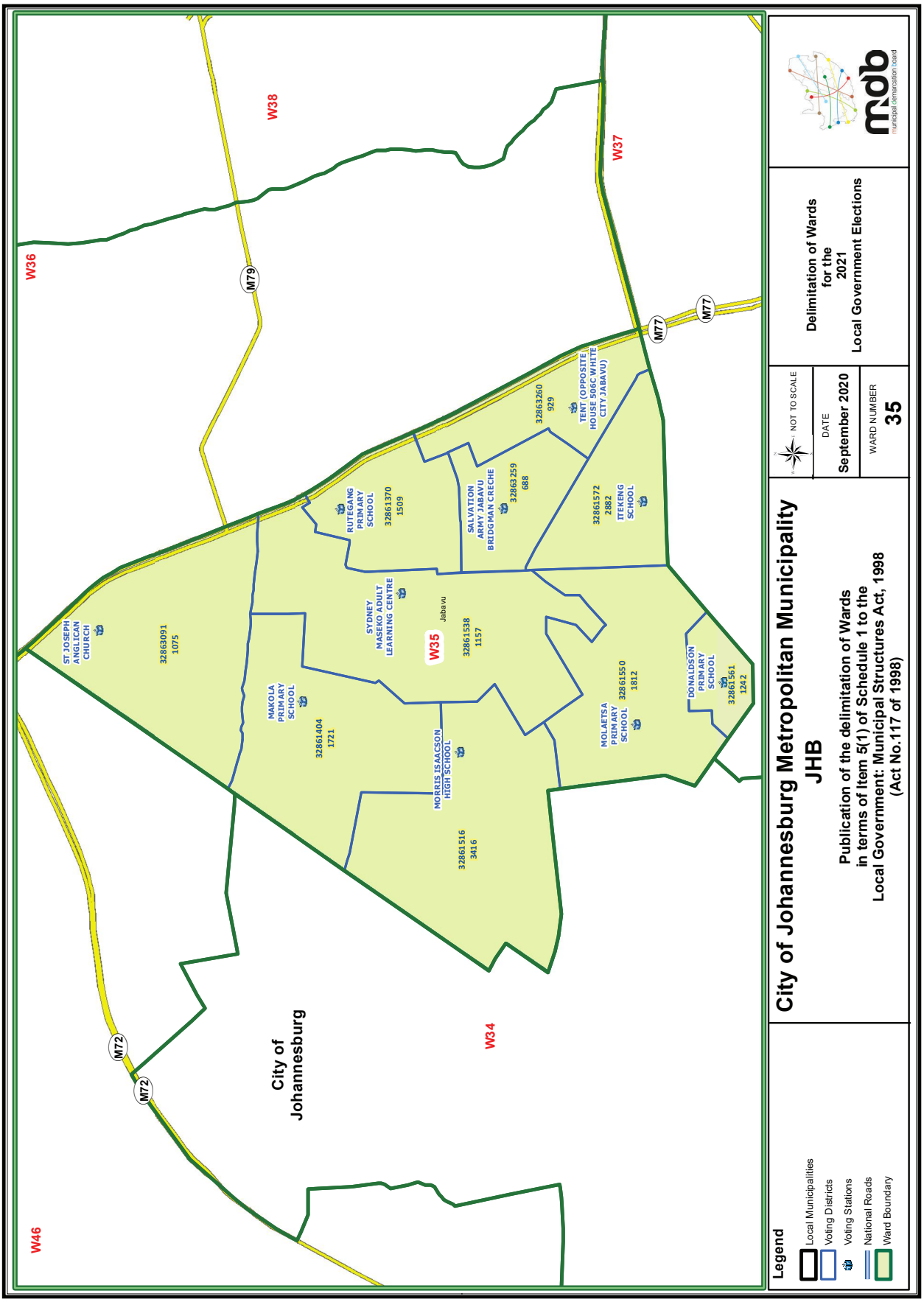
City of Johannesburg Metropolitan Municipality
JHB
Publication of the delimitation of Wards
in terms of Item 5(1) of Schedule 1 to the
Local Government: Municipal Structures Act, 1998
(Act No.117 of 1998)
Delimitation of Wards
for the
2021
Local Government Elections
NOT TO SCALE
DATE
September 2020
WARD NUMBER
35
Legend
Local Municipalities
Voting Districts
Voting Stations
National Roads
Ward Boundary
W34
W35
W36
W37
W38
W46
City of Johannesburg
Jabavu
M72
M79
M77
ST JOSEPH ANGLICAN CHURCH
32863091
1075
MAKOLA PRIMARY SCHOOL
32861404
1721
SYDNEY MASEKO ADULT LEARNING CENTRE
32861538
1157
MORRIS ISAACSON HIGH SCHOOL
32861516
3416
RUTEGANG PRIMARY SCHOOL
32861370
1509
SALVATION ARMY JABAVU BRIDGMAN CRECHE
32863259
688
TENT (OPPOSITE HOUSE 506C WHITE CITY JABAVU)
32863260
929
ITEKENG SCHOOL
32861572
2882
MOLAETSA PRIMARY SCHOOL
32861550
1812
DONALDSON PRIMARY SCHOOL
32861561
1242

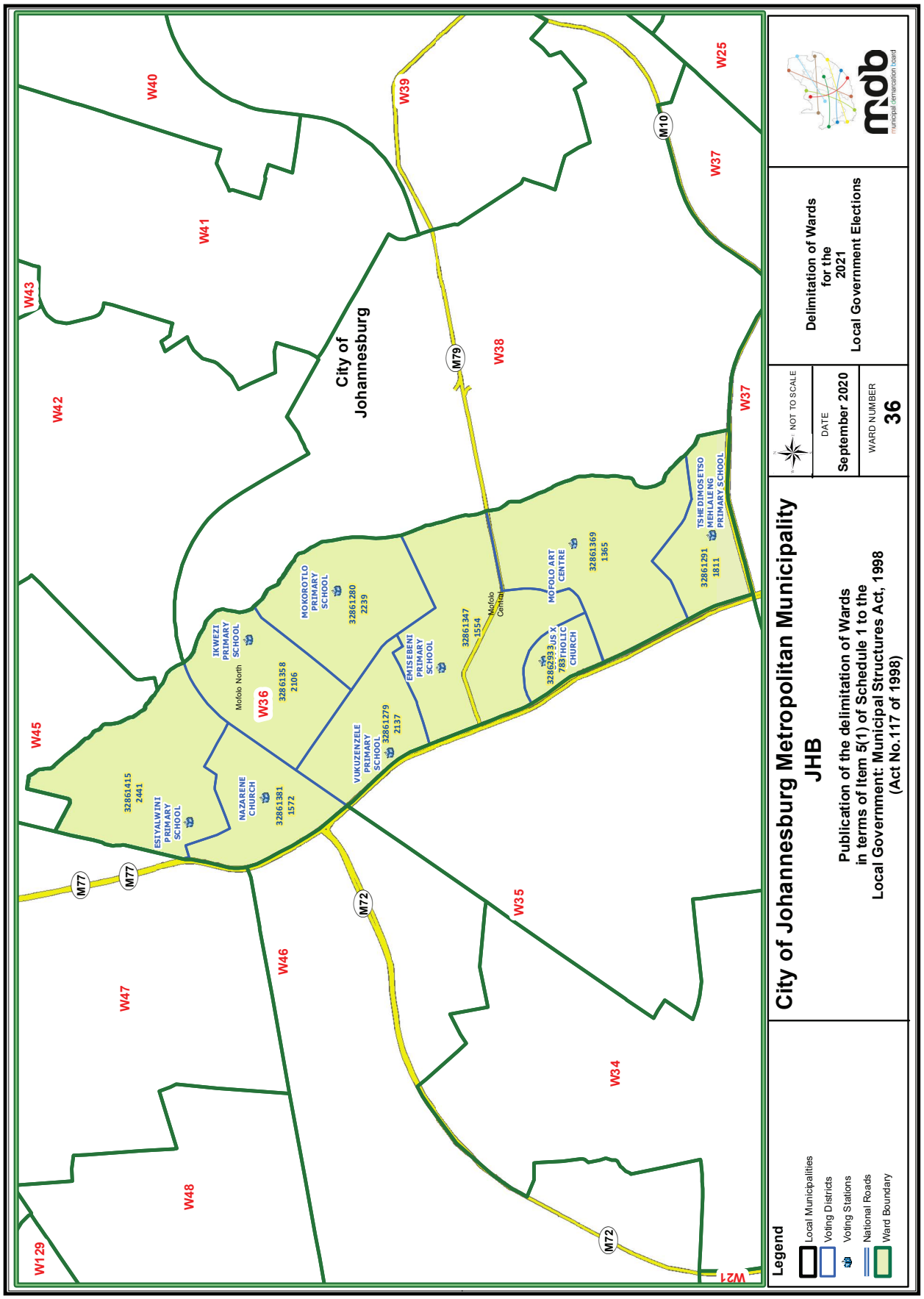
City of Johannesburg
W36
Mofolo North
Mofolo Central
W40
W41
W42
W43
W45
W47
W48
W129
W46
W35
W34
W21
W37
W38
W39
W25
M10
M79
M72
M77
IKWEZI PRIMARY SCHOOL
32861358 2106
MOKOROTLO PRIMARY SCHOOL
32861280 2239
EMISEBENI PRIMARY SCHOOL
32861347 1554
VUKUZENZELE PRIMARY SCHOOL
32861279 2137
NAZARENE CHURCH
32861381 1572
ESTYALWINI PRIMARY SCHOOL
32861415 2441
MOFOLO ART CENTRE
32861369 1365
TSHEDIMOSETSO MEHLALENG PRIMARY SCHOOL
32861291 1811
Legend
Local Municipalities
Voting Districts
Voting Stations
National Roads
Ward Boundary
City of Johannesburg Metropolitan Municipality
JHB
Publication of the delimitation of Wards in terms of Item 5(1) of Schedule 1 to the Local Government: Municipal Structures Act, 1998 (Act No.117 of 1998)
NOT TO SCALE
DATE
September 2020
WARD NUMBER
36
Delimitation of Wards for the 2021 Local Government Elections
municipal demarcation board

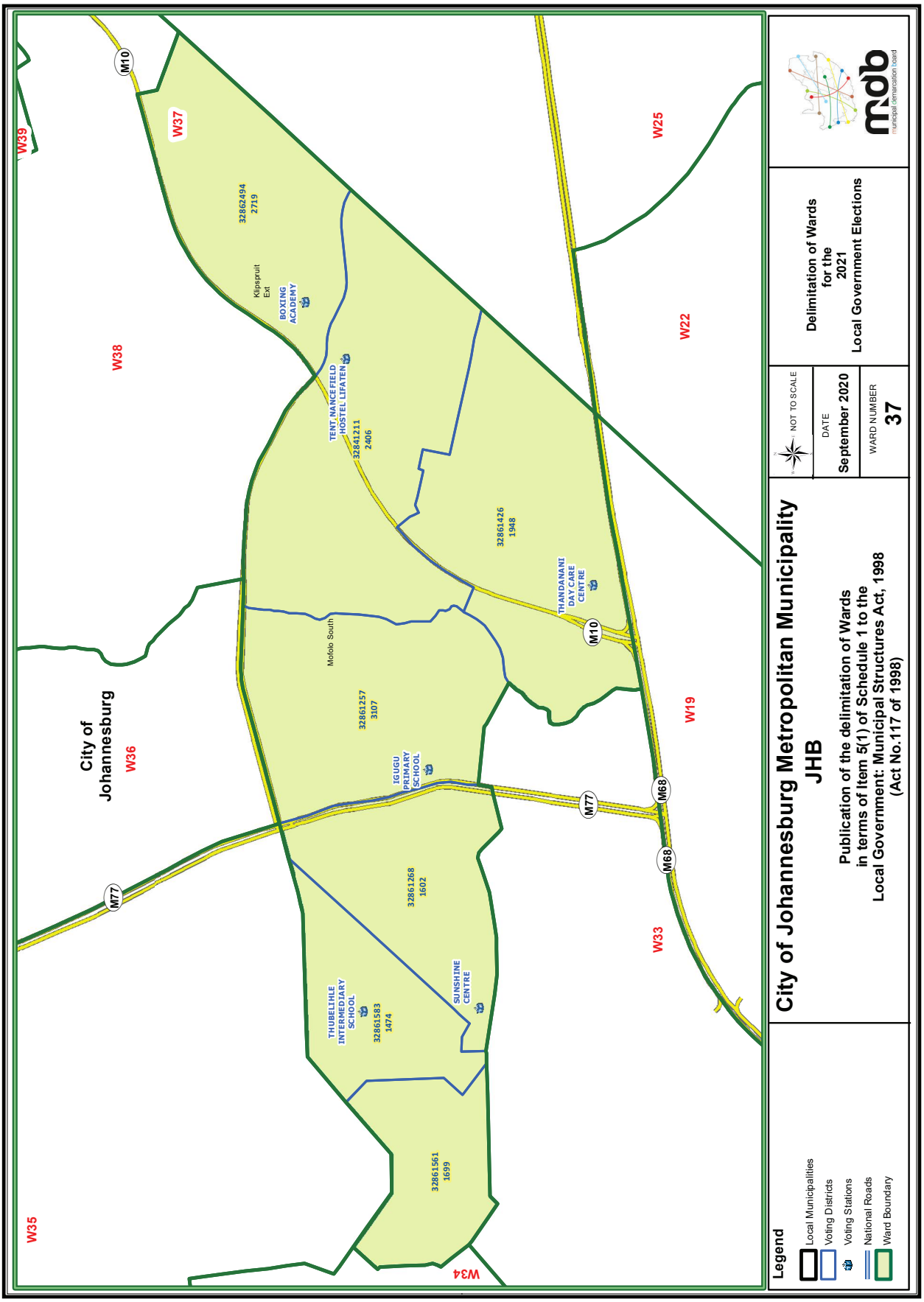
City of Johannesburg Metropolitan Municipality
JHB
Publication of the delimitation of Wards in terms of Item 5(1) of Schedule 1 to the Local Government: Municipal Structures Act, 1998 (Act No.117 of 1998)
NOT TO SCALE
DATE
September 2020
WARD NUMBER
37
Delimitation of Wards for the 2021 Local Government Elections
mdb
municipal demarcation board
Legend
Local Municipalities
Voting Districts
Voting Stations
National Roads
Ward Boundary
City of Johannesburg
W39
W37
W38
W36
W35
W34
W33
W19
W22
W25
M10
M77
M68
32862494
2719
Klipspruit Ext
BOXING ACADEMY
TENT NANCE FIELD HOSTEL LIFATEN
32841211
2406
32861426
1948
THANDANANI DAY CARE CENTRE
Mofolo South
32861257
3107
IGUGU PRIMARY SCHOOL
32861268
1602
SUNSHINE CENTRE
THUBELIHLE INTERMEDIARY SCHOOL
32861583
1474
32861561
1699

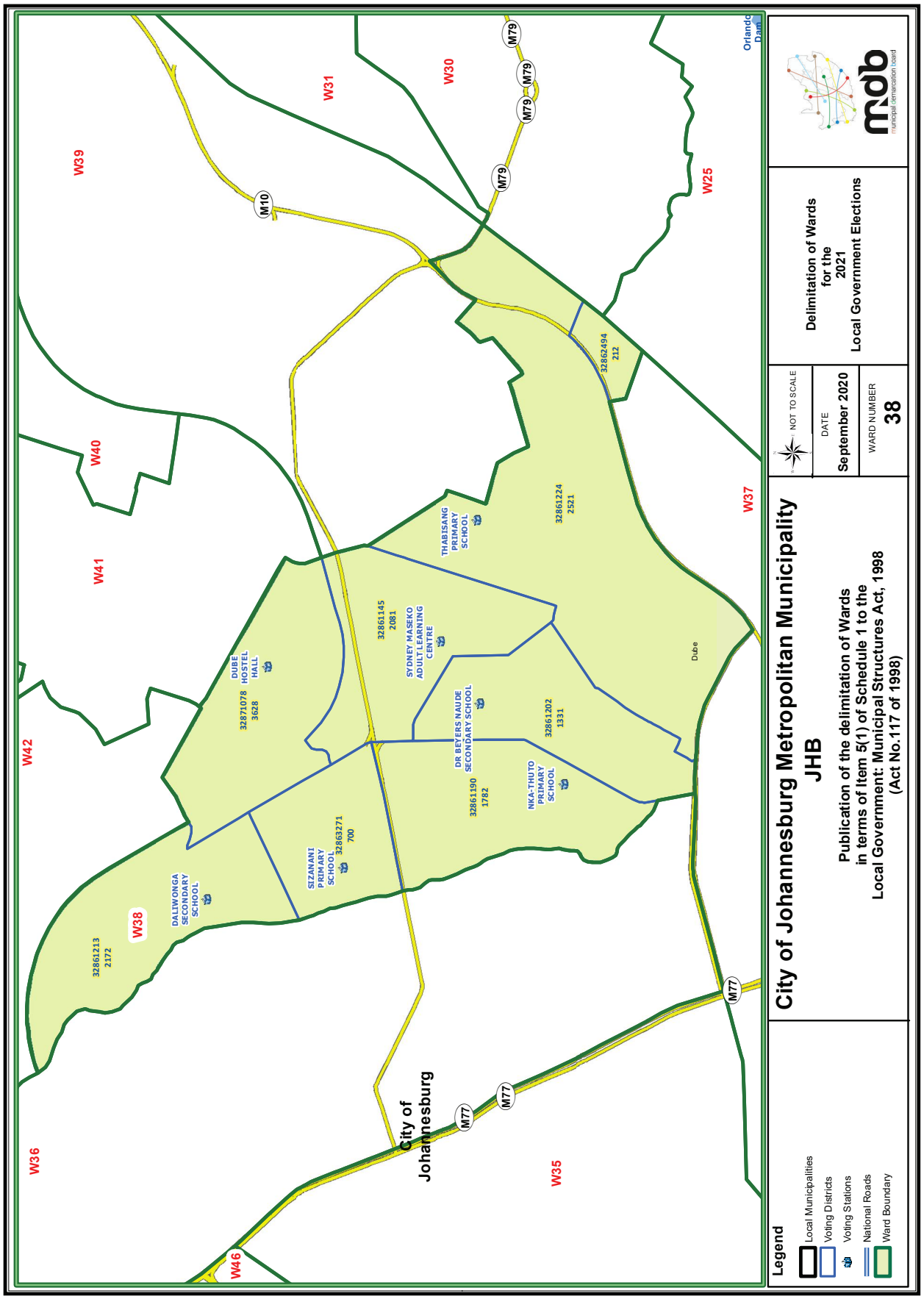
City of Johannesburg Metropolitan Municipality
JHB
Publication of the delimitation of Wards in terms of Item 5(1) of Schedule 1 to the Local Government: Municipal Structures Act, 1998 (Act No.117 of 1998)
NOT TO SCALE
DATE
September 2020
WARD NUMBER
38
Delimitation of Wards for the 2021 Local Government Elections
mdb
municipal demarcation board
Legend
Local Municipalities
Voting Districts
Voting Stations
National Roads
Ward Boundary
City of Johannesburg
Orlando Dam
Dube
W25
W30
W31
W35
W36
W37
W38
W39
W40
W41
W42
W46
M10
M77
M79
DUBE HOSTEL HALL
32871078
3628
SYDNEY MASEKO ADULT LEARNING CENTRE
32861145
2081
THABISANG PRIMARY SCHOOL
32861224
2521
32862494
212
DR BEYERS NAUDE SECONDARY SCHOOL
32861190
1782
NKA-THUTO PRIMARY SCHOOL
32861202
1331
SIZANANI PRIMARY SCHOOL
32863271
700
DALIWONGA SECONDARY SCHOOL
32861213
2172

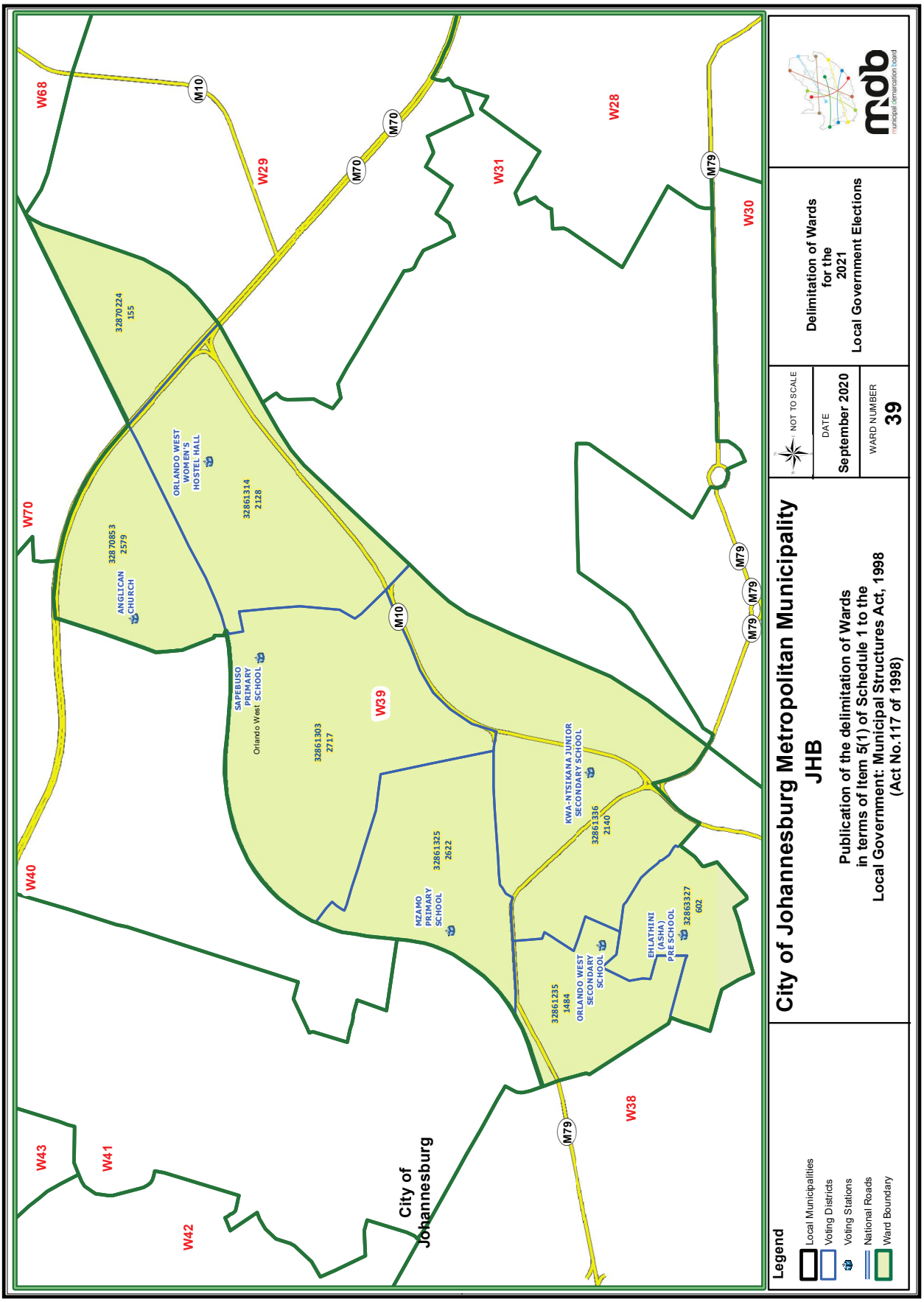
W68
W29
W28
W31
W30
W70
W40
W43
W41
W42
W38
W39
M10
M70
M79
ANGLICAN CHURCH
32870853
2579
ORLANDO WEST WOMEN'S HOSTEL HALL
32870224
155
32861314
2128
SAPEBUSO PRIMARY SCHOOL
Orlando West SCHOOL
32861303
2717
MZAMO PRIMARY SCHOOL
32861325
2622
KWA-NTSIKANA JUNIOR SECONDARY SCHOOL
32861336
2140
ORLANDO WEST SECONDARY SCHOOL
32861235
1484
EHLATHINI (ASHA) PRE SCHOOL
32863327
602
City of Johannesburg
Legend
Local Municipalities
Voting Districts
Voting Stations
National Roads
Ward Boundary
City of Johannesburg Metropolitan Municipality
JHB
Publication of the delimitation of Wards
in terms of Item 5(1) of Schedule 1 to the
Local Government: Municipal Structures Act, 1998
(Act No.117 of 1998)
NOT TO SCALE
DATE
September 2020
WARD NUMBER
39
Delimitation of Wards
for the
2021
Local Government Elections
mdb
municipal demarcation board

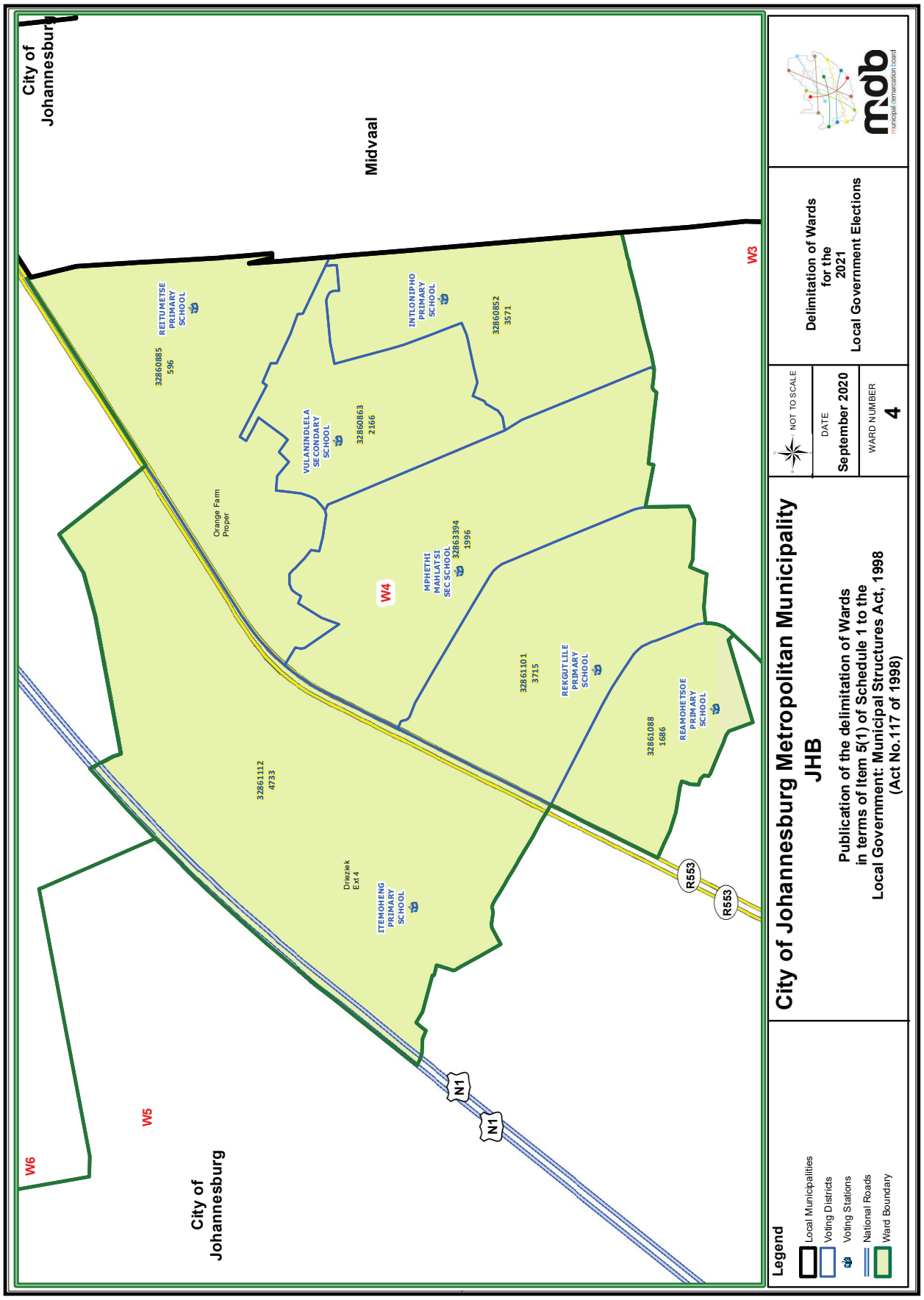
City of Johannesburg
Midvaal
W3
W4
W5
W6
City of Johannesburg
REITUMETSE PRIMARY SCHOOL
32860885
596
INTLONIPHO PRIMARY SCHOOL
32860852
3571
VULANINDLELA SECONDARY SCHOOL
32860863
2166
Orange Farm Proper
MPHETHI MAHLATSI SEC SCHOOL
32863394
1996
REKGUTLILE PRIMARY SCHOOL
32861101
3715
REAMOHETSOE PRIMARY SCHOOL
32861088
1686
ITEMOHENG PRIMARY SCHOOL
32861112
4733
Drieziek Ext 4
R553
R553
N1
N1
Legend
Local Municipalities
Voting Districts
Voting Stations
National Roads
Ward Boundary
City of Johannesburg Metropolitan Municipality
JHB
Publication of the delimitation of Wards
in terms of Item 5(1) of Schedule 1 to the
Local Government: Municipal Structures Act, 1998
(Act No.117 of 1998)
NOT TO SCALE
DATE
September 2020
WARD NUMBER
4
Delimitation of Wards
for the
2021
Local Government Elections
municipal demarcation board

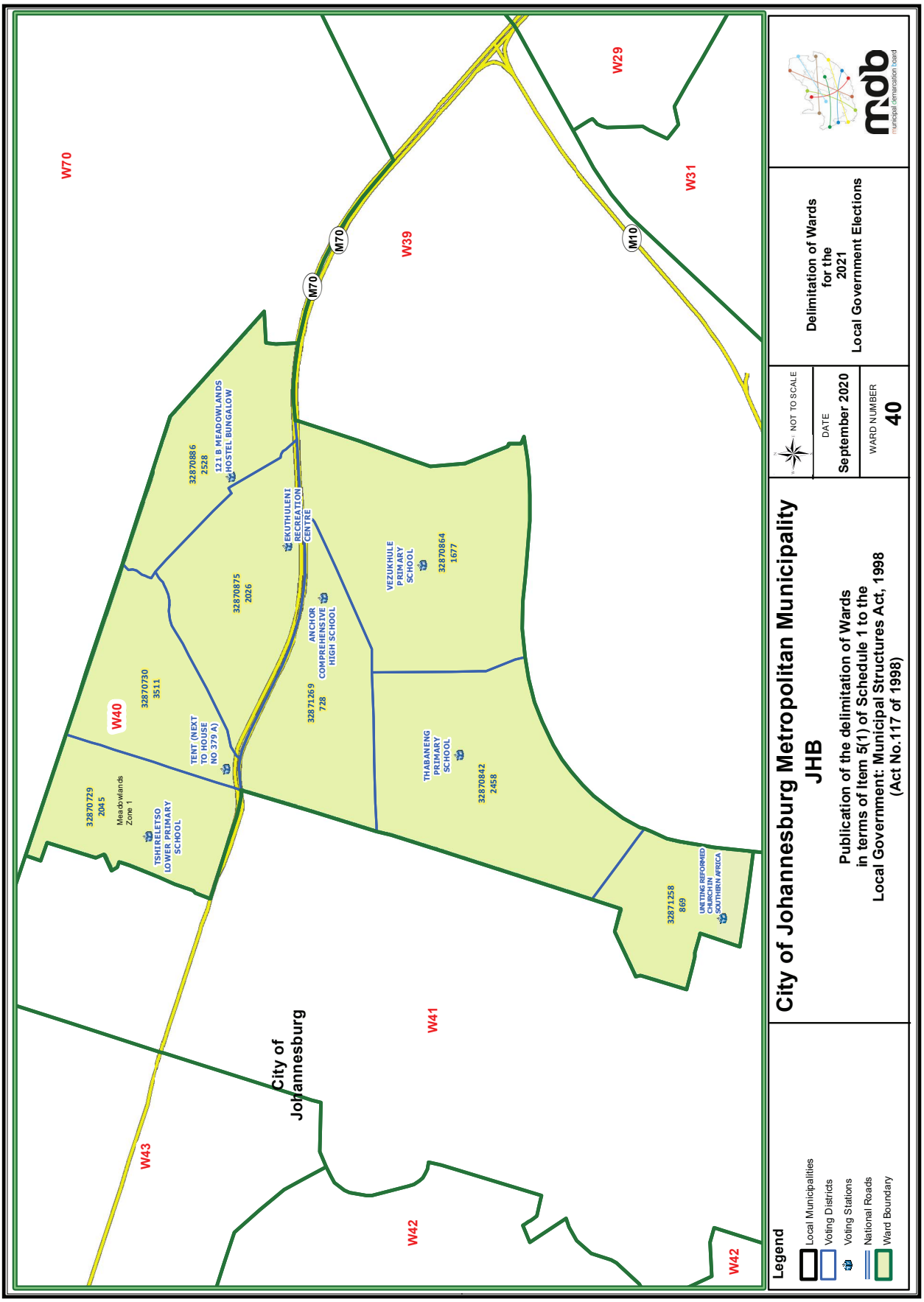
W70
W29
W31
W39
M70
M70
M10
W40
W41
W42
W42
W43
City of Johannesburg
32870886
2528
121 B MEADOWLANDS HOSTEL BUNGALOW
EKUTHULENI RECREATION CENTRE
32870875
2026
ANCHOR COMPREHENSIVE HIGH SCHOOL
32871269
728
VEZUKHULE PRIMARY SCHOOL
32870864
1677
32870730
3511
TENT (NEXT TO HOUSE NO 379 A)
THABANENG PRIMARY SCHOOL
32870842
2458
32870729
2045
Meadowlands Zone 1
TSHIRELETSO LOWER PRIMARY SCHOOL
32871258
869
UNITING REFORMED CHURCH IN SOUTHERN AFRICA
Legend
Local Municipalities
Voting Districts
Voting Stations
National Roads
Ward Boundary
City of Johannesburg Metropolitan Municipality
JHB
Publication of the delimitation of Wards
in terms of Item 5(1) of Schedule 1 to the
Local Government: Municipal Structures Act, 1998
(Act No.117 of 1998)
NOT TO SCALE
DATE
September 2020
WARD NUMBER
40
Delimitation of Wards
for the
2021
Local Government Elections
mdb
municipal demarcation board

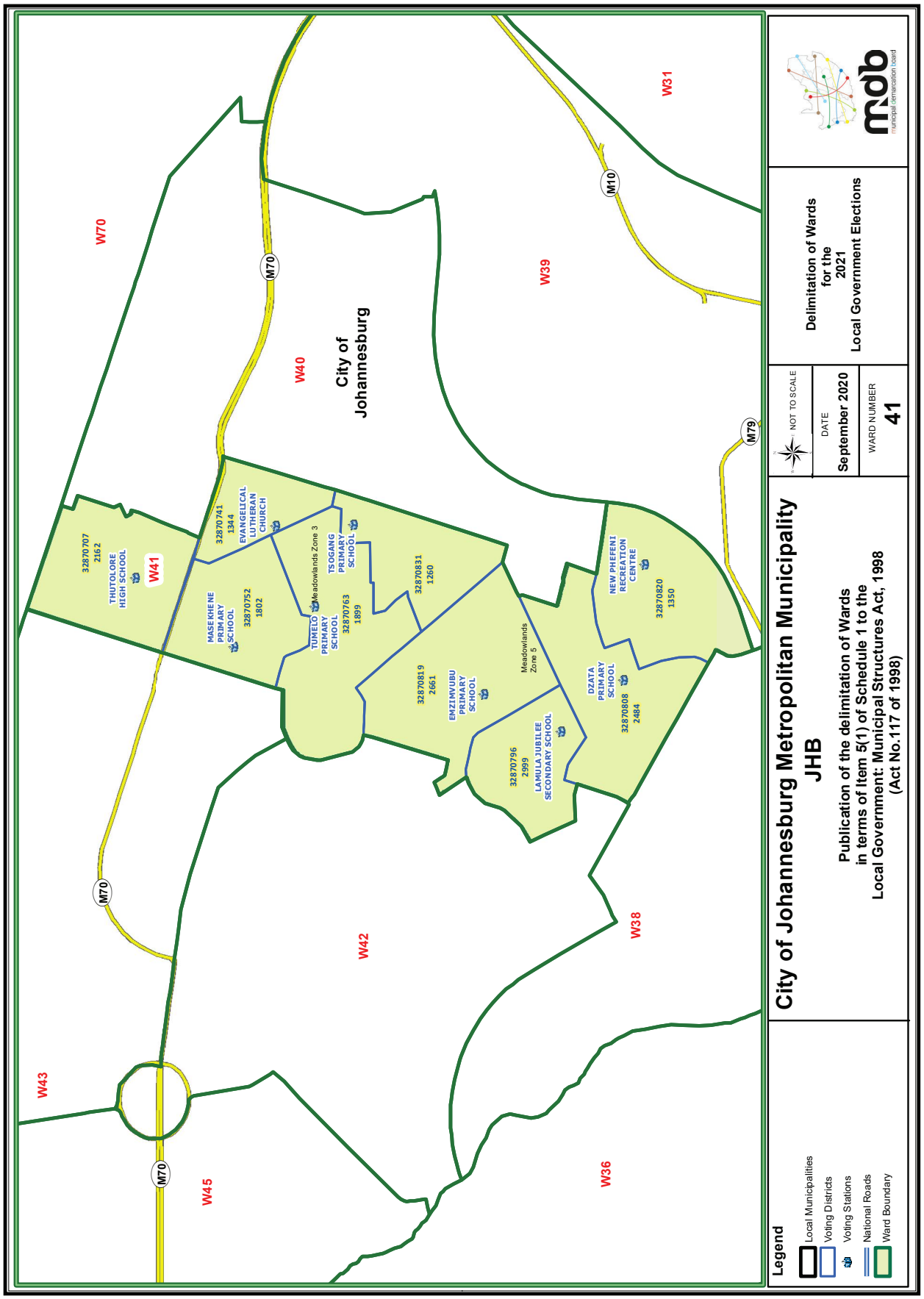
City of Johannesburg Metropolitan Municipality
JHB
Publication of the delimitation of Wards in terms of Item 5(1) of Schedule 1 to the Local Government: Municipal Structures Act, 1998 (Act No.117 of 1998)
Delimitation of Wards for the 2021 Local Government Elections
NOT TO SCALE
DATE
September 2020
WARD NUMBER
41
mdb
municipal demarcation board
Legend
Local Municipalities
Voting Districts
Voting Stations
National Roads
Ward Boundary
City of Johannesburg
W70
W40
W39
W31
W41
W42
W38
W43
W45
W36
M70
M10
M79
32870707 2162 THUTOLORE HIGH SCHOOL
32870741 1344 EVANGELICAL LUTHERAN CHURCH
MASEKHENE PRIMARY SCHOOL 32870752 1802
Meadowlands Zone 3
TUMELO PRIMARY SCHOOL 32870763 1899
TSOGANG PRIMARY SCHOOL
32870831 1260
32870819 2661 EMZIMVUBU PRIMARY SCHOOL
Meadowlands Zone 5
32870796 2999 LAMULA JUBILEE SECONDARY SCHOOL
DZATA PRIMARY SCHOOL 32870808 2484
NEW PHEFENI RECREATION CENTRE 32870820 1350

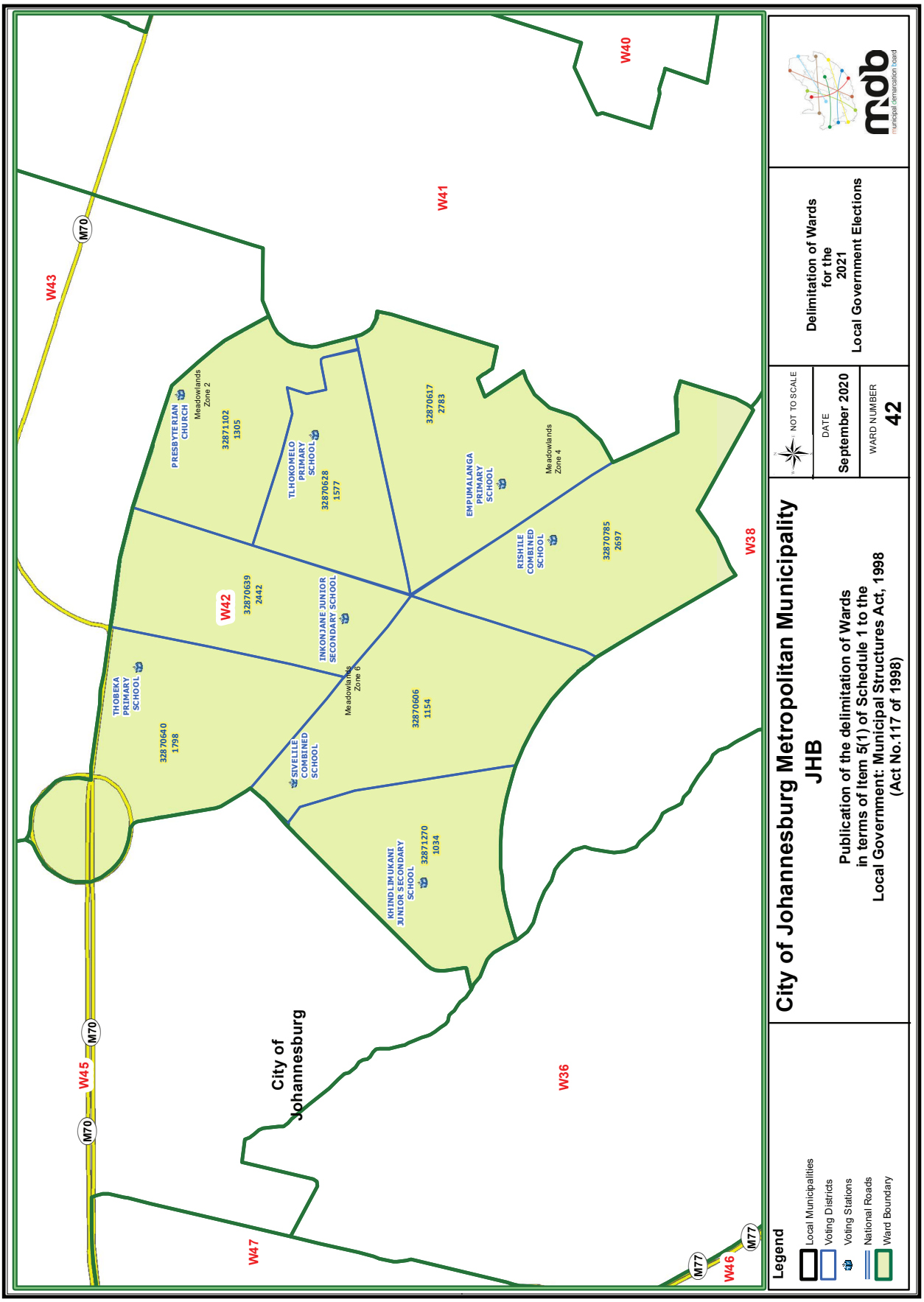
City of Johannesburg Metropolitan Municipality
JHB
Publication of the delimitation of Wards in terms of Item 5(1) of Schedule 1 to the Local Government: Municipal Structures Act, 1998 (Act No.117 of 1998)
NOT TO SCALE
DATE
September 2020
WARD NUMBER
42
Delimitation of Wards for the 2021 Local Government Elections
mdb
municipal demarcation board
Legend
Local Municipalities
Voting Districts
Voting Stations
National Roads
Ward Boundary
City of Johannesburg
W36
W38
W40
W41
W42
W43
W45
W46
W47
M70
M77
PRESBYTERIAN CHURCH
Meadowlands Zone 2
32871102
1305
TLHOKOMELO PRIMARY SCHOOL
32870628
1577
32870617
2783
EMPUMALANGA PRIMARY SCHOOL
Meadowlands Zone 4
RISHILE COMBINED SCHOOL
32870785
2697
INKONJANE JUNIOR SECONDARY SCHOOL
32870639
2442
Meadowlands Zone 6
THOBEKA PRIMARY SCHOOL
32870640
1798
SIVELILE COMBINED SCHOOL
32870606
1154
KHINDLIMUKANI JUNIOR SECONDARY SCHOOL
32871270
1034

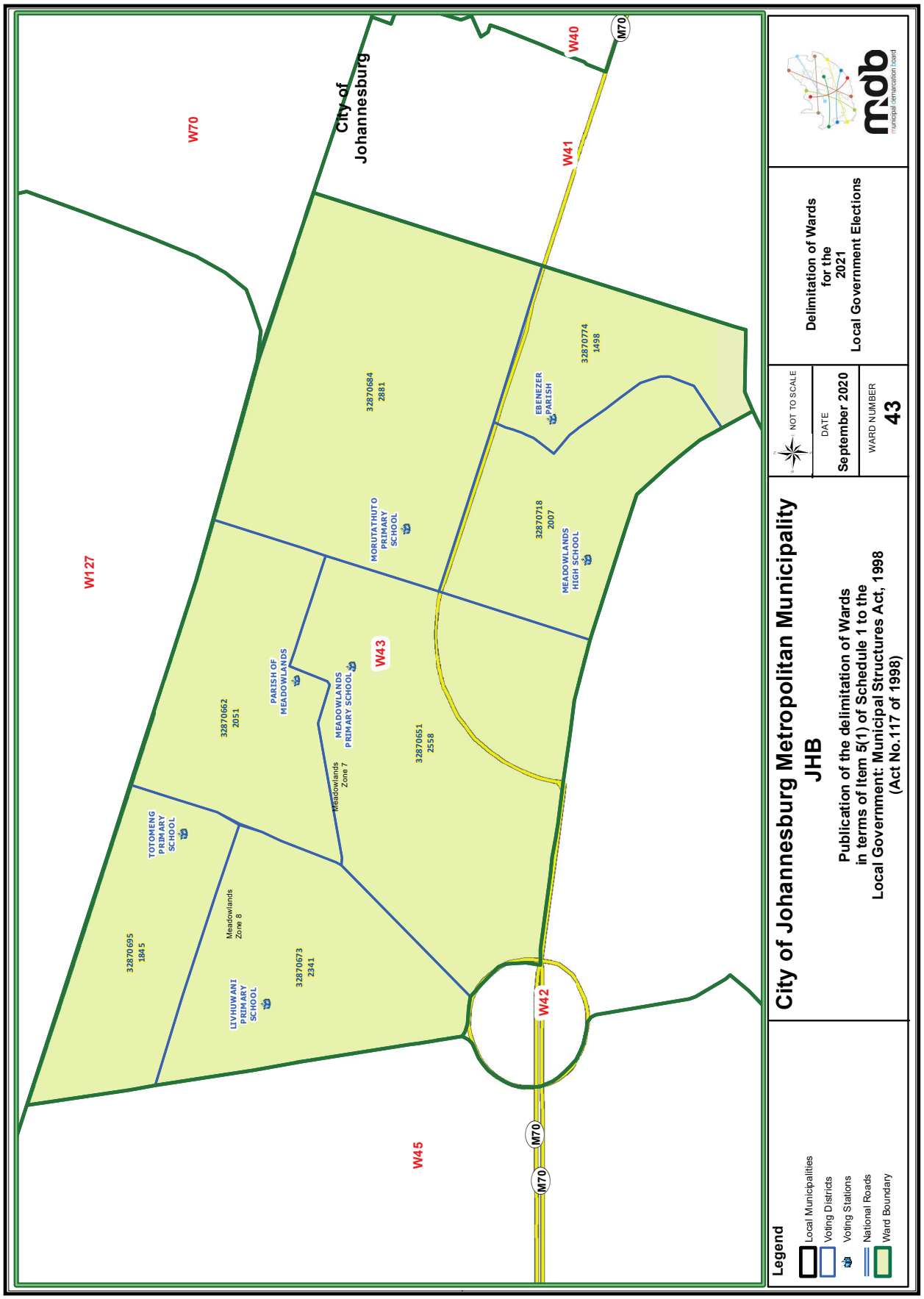
City of Johannesburg Metropolitan Municipality
JHB
Publication of the delimitation of Wards
in terms of Item 5(1) of Schedule 1 to the
Local Government: Municipal Structures Act, 1998
(Act No.117 of 1998)
Delimitation of Wards
for the
2021
Local Government Elections
NOT TO SCALE
DATE
September 2020
WARD NUMBER
43
Legend
Local Municipalities
Voting Districts
Voting Stations
National Roads
Ward Boundary
City of Johannesburg
W70
W40
W41
W127
W43
W42
W45
M70
32870684
2881
32870774
1498
EBENEZER PARISH
MORUTATHUTO PRIMARY SCHOOL
32870718
2007
MEADOWLANDS HIGH SCHOOL
PARISH OF MEADOWLANDS
MEADOWLANDS PRIMARY SCHOOL
32870662
2051
32870651
2558
Meadowlands Zone 7
TOTOMENG PRIMARY SCHOOL
Meadowlands Zone 8
32870695
1845
32870673
2341
LIVHUWANI PRIMARY SCHOOL

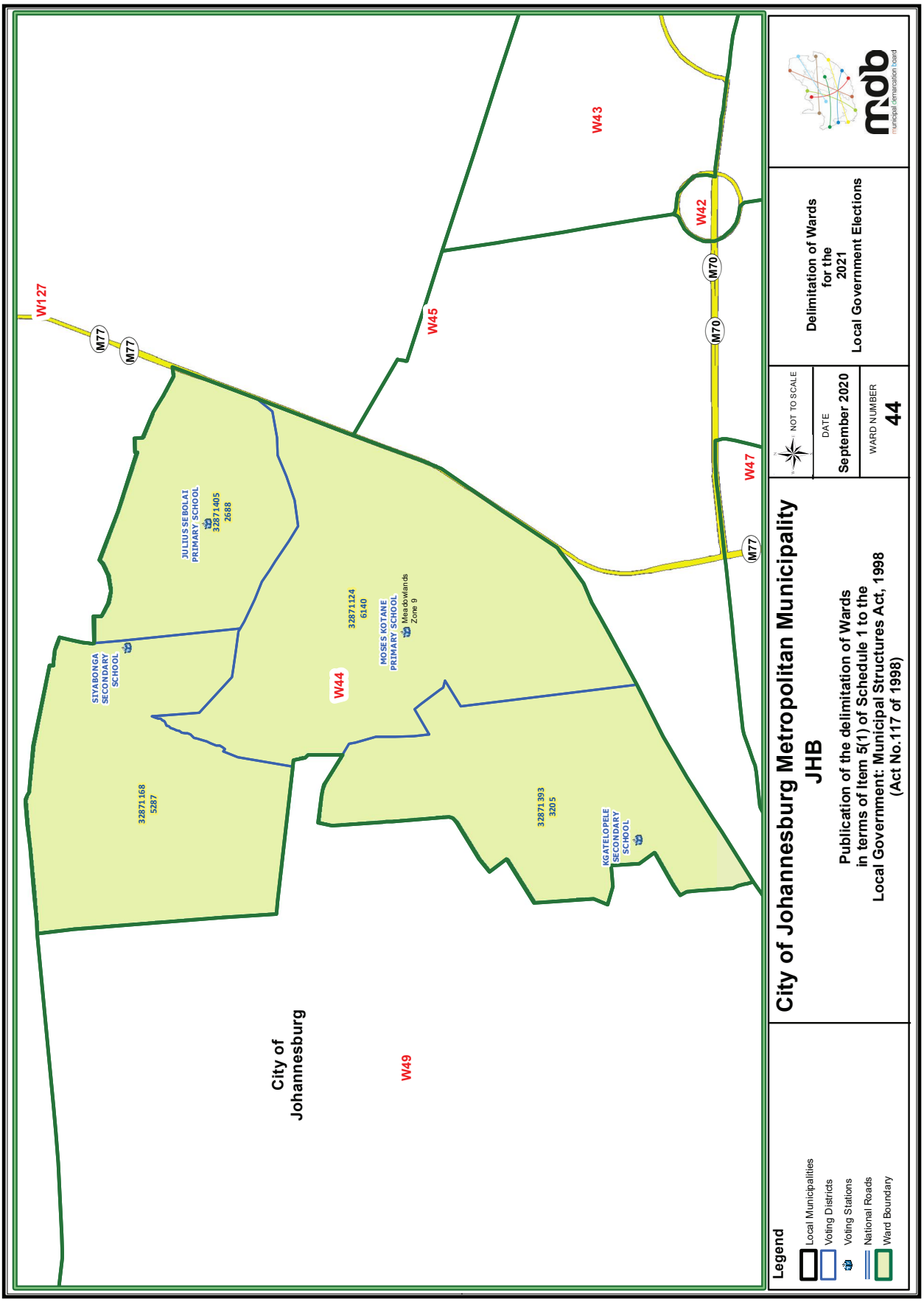
W127
M77
M77
W45
W43
W42
M70
M70
W47
M77
W44
W49
City of Johannesburg
JULIUS SEBOLAI PRIMARY SCHOOL
32871405
2688
SIYABONGA SECONDARY SCHOOL
MOSES KOTANE PRIMARY SCHOOL
32871124
6140
Meadowlands Zone 9
32871168
5287
32871393
3205
KGATELOPELE SECONDARY SCHOOL
Legend
Local Municipalities
Voting Districts
Voting Stations
National Roads
Ward Boundary
City of Johannesburg Metropolitan Municipality
JHB
Publication of the delimitation of Wards
in terms of Item 5(1) of Schedule 1 to the
Local Government: Municipal Structures Act, 1998
(Act No.117 of 1998)
NOT TO SCALE
DATE
September 2020
WARD NUMBER
44
Delimitation of Wards
for the
2021
Local Government Elections
mdb
municipal demarcation board

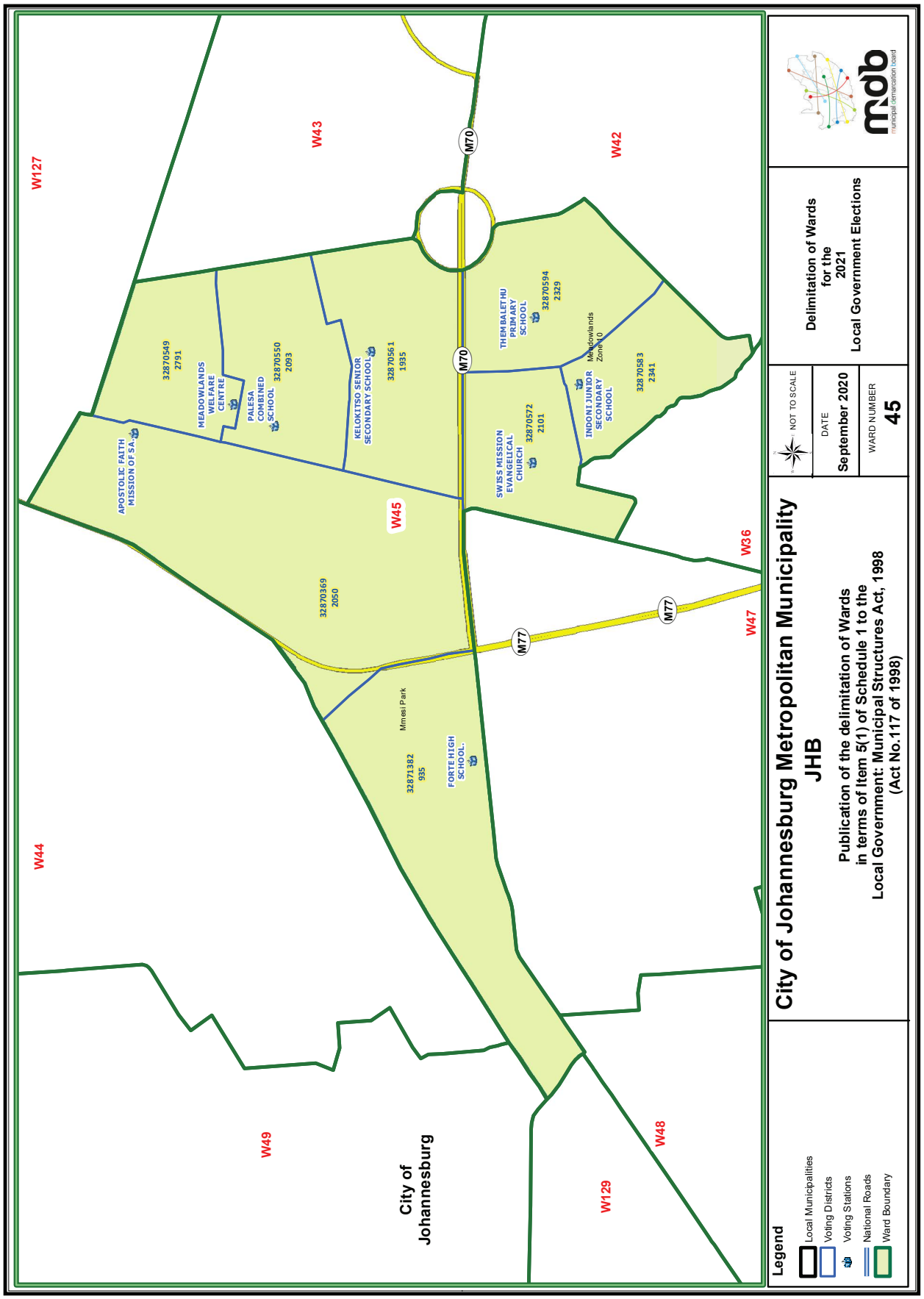
W127
W43
W42
W44
W45
W36
W47
W49
W48
W129
M70
M77
City of Johannesburg
MEADOWLANDS WELFARE CENTRE
32870549 2791
PALESA COMBINED SCHOOL
32870550 2093
KELOKITSO SENIOR SECONDARY SCHOOL
32870561 1935
APOSTOLIC FAITH MISSION OF SA
32870369 2050
THEMBALETHU PRIMARY SCHOOL
32870594 2329
Meadowlands Zone 10
INDONI JUNIOR SECONDARY SCHOOL
32870583 2341
SWISS MISSION EVANGELICAL CHURCH
32870572 2101
Mmesi Park
FORTE HIGH SCHOOL
32871382 935
Legend
Local Municipalities
Voting Districts
Voting Stations
National Roads
Ward Boundary
City of Johannesburg Metropolitan Municipality
JHB
Publication of the delimitation of Wards in terms of Item 5(1) of Schedule 1 to the Local Government: Municipal Structures Act, 1998 (Act No.117 of 1998)
NOT TO SCALE
DATE
September 2020
WARD NUMBER
45
Delimitation of Wards for the 2021 Local Government Elections
mdb
municipal demarcation board

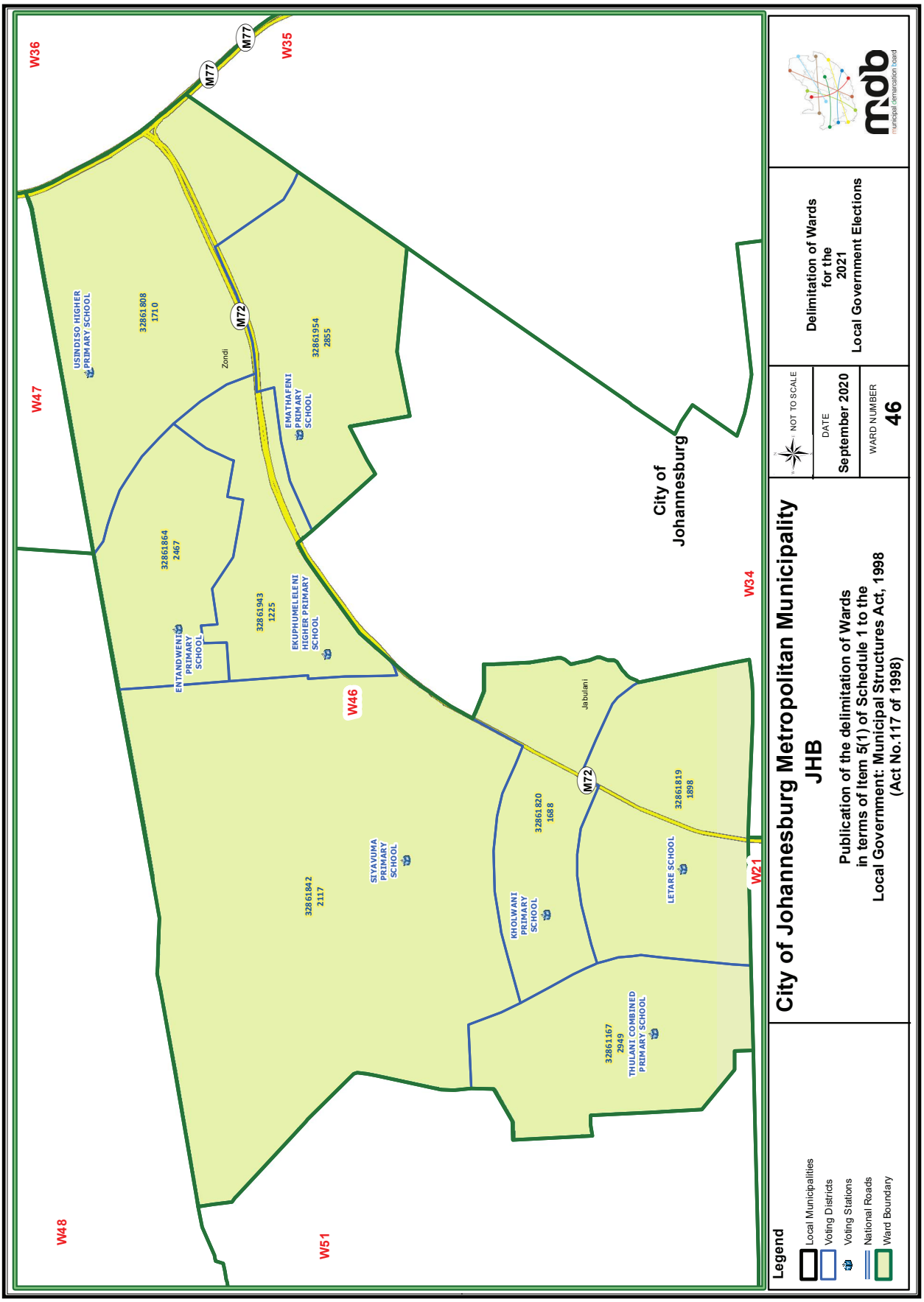
W36
W35
W47
W46
W34
W48
W51
W21
M77
M72
Zondi
Jabulani
City of Johannesburg
USINDISO HIGHER PRIMARY SCHOOL
32861808
1710
32861954
2855
EMATHAFENI PRIMARY SCHOOL
32861864
2467
ENTANDWENI PRIMARY SCHOOL
32861943
1225
EKUPHUMELELENI HIGHER PRIMARY SCHOOL
SIYAVUMA PRIMARY SCHOOL
32861842
2117
32861820
1688
KHOLWANI PRIMARY SCHOOL
32861819
1898
LETARE SCHOOL
32861167
2949
THULANI COMBINED PRIMARY SCHOOL
Legend
Local Municipalities
Voting Districts
Voting Stations
National Roads
Ward Boundary
City of Johannesburg Metropolitan Municipality
JHB
Publication of the delimitation of Wards
in terms of Item 5(1) of Schedule 1 to the
Local Government: Municipal Structures Act, 1998
(Act No.117 of 1998)
NOT TO SCALE
DATE
September 2020
WARD NUMBER
46
Delimitation of Wards
for the
2021
Local Government Elections
mdb
municipal demarcation board

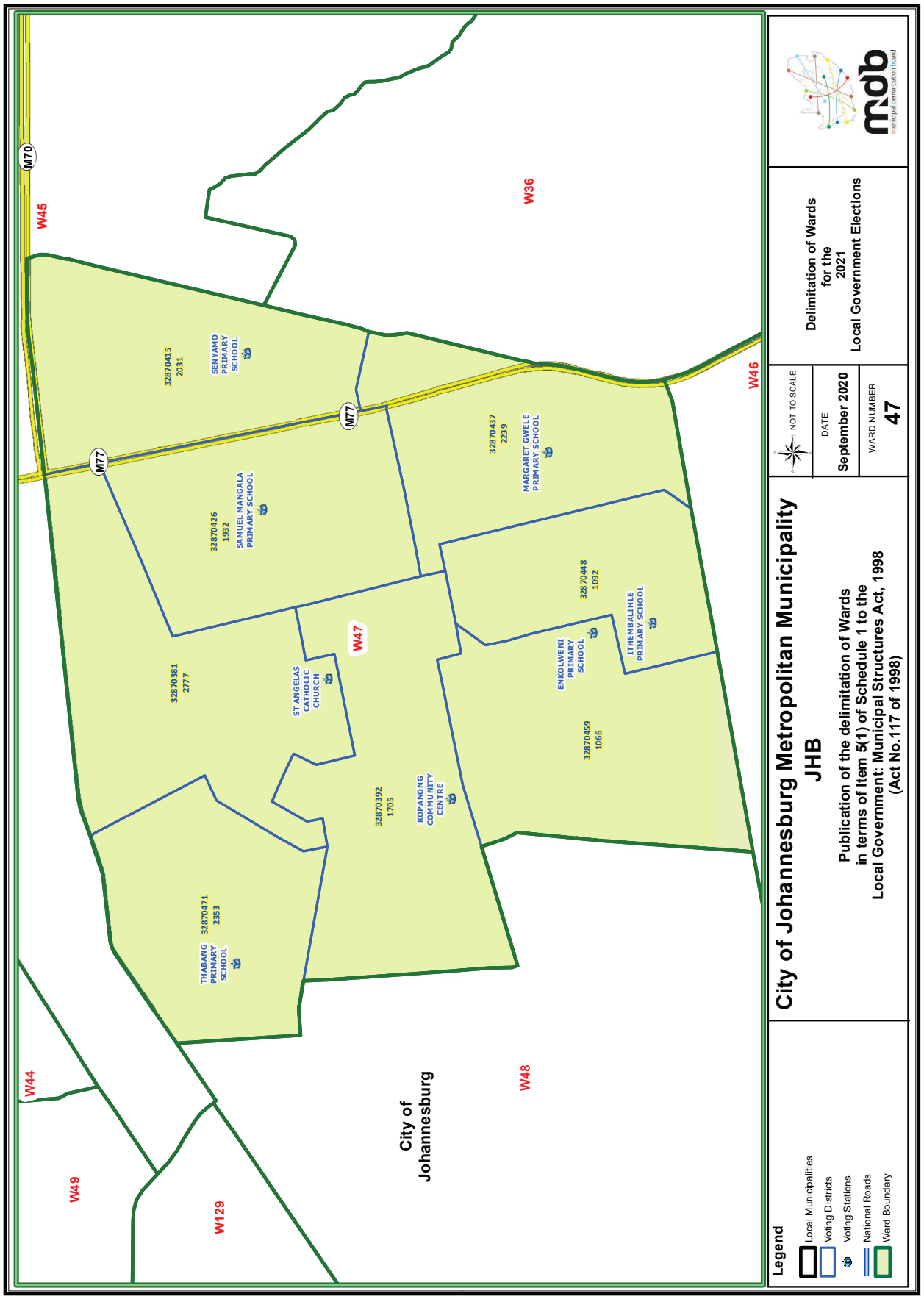
City of Johannesburg Metropolitan Municipality
JHB
Publication of the delimitation of Wards in terms of Item 5(1) of Schedule 1 to the Local Government: Municipal Structures Act, 1998 (Act No.117 of 1998)
NOT TO SCALE
DATE
September 2020
WARD NUMBER
47
Delimitation of Wards for the 2021 Local Government Elections
mdb
municipal demarcation board
Legend
Local Municipalities
Voting Districts
Voting Stations
National Roads
Ward Boundary
W45
W36
W46
W47
W48
W44
W49
W129
M70
M77
M77
32870415 2031
SENYAMO PRIMARY SCHOOL
32870426 1932
SAMUEL MANGALA PRIMARY SCHOOL
32870437 2239
MARGARET GWELE PRIMARY SCHOOL
32870381 2777
ST ANGELAS CATHOLIC CHURCH
32870448 1092
ENKOLWENI PRIMARY SCHOOL
ITHEMBALIHLE PRIMARY SCHOOL
32870459 1066
32870392 1705
KOPANONG COMMUNITY CENTRE
32870471 2353
THABANG PRIMARY SCHOOL
City of Johannesburg

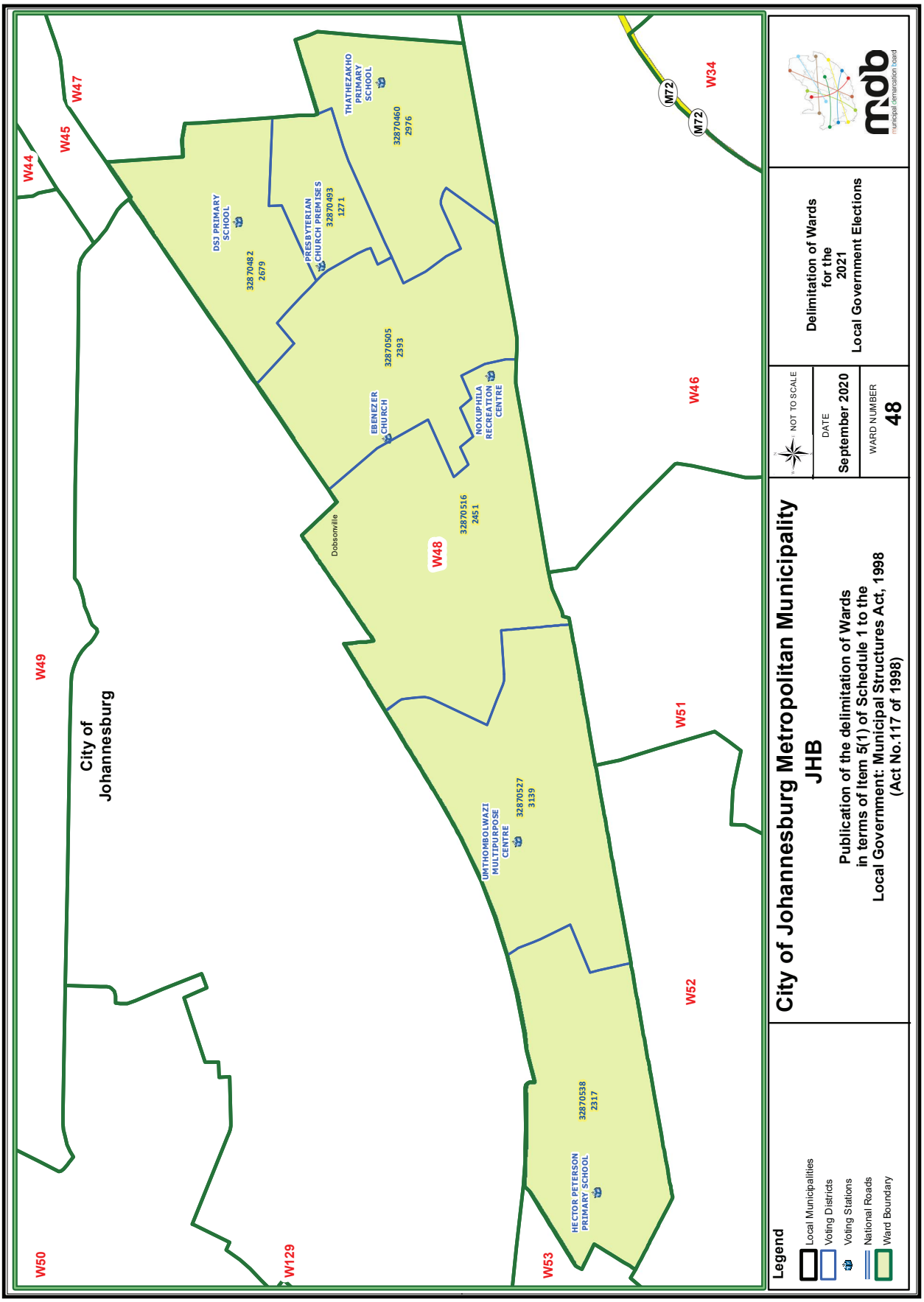
W44
W45
W47
W49
W50
W129
W53
W52
W51
W46
W34
W48
City of Johannesburg
Dobsonville
DSJ PRIMARY SCHOOL
32870482
2679
PRESBYTERIAN CHURCH PREMISES
32870493
1271
THATHEZAKHO PRIMARY SCHOOL
32870460
2976
32870505
2393
EBENEZER CHURCH
NOKUPHILA RECREATION CENTRE
32870516
2451
UMTHOMBOLWAZI MULTIPURPOSE CENTRE
32870527
3139
HECTOR PETERSON PRIMARY SCHOOL
32870538
2317
M72
M72
Legend
Local Municipalities
Voting Districts
Voting Stations
National Roads
Ward Boundary
City of Johannesburg Metropolitan Municipality
JHB
Publication of the delimitation of Wards
in terms of Item 5(1) of Schedule 1 to the
Local Government: Municipal Structures Act, 1998
(Act No.117 of 1998)
NOT TO SCALE
DATE
September 2020
WARD NUMBER
48
Delimitation of Wards
for the
2021
Local Government Elections
mdb
municipal demarcation board

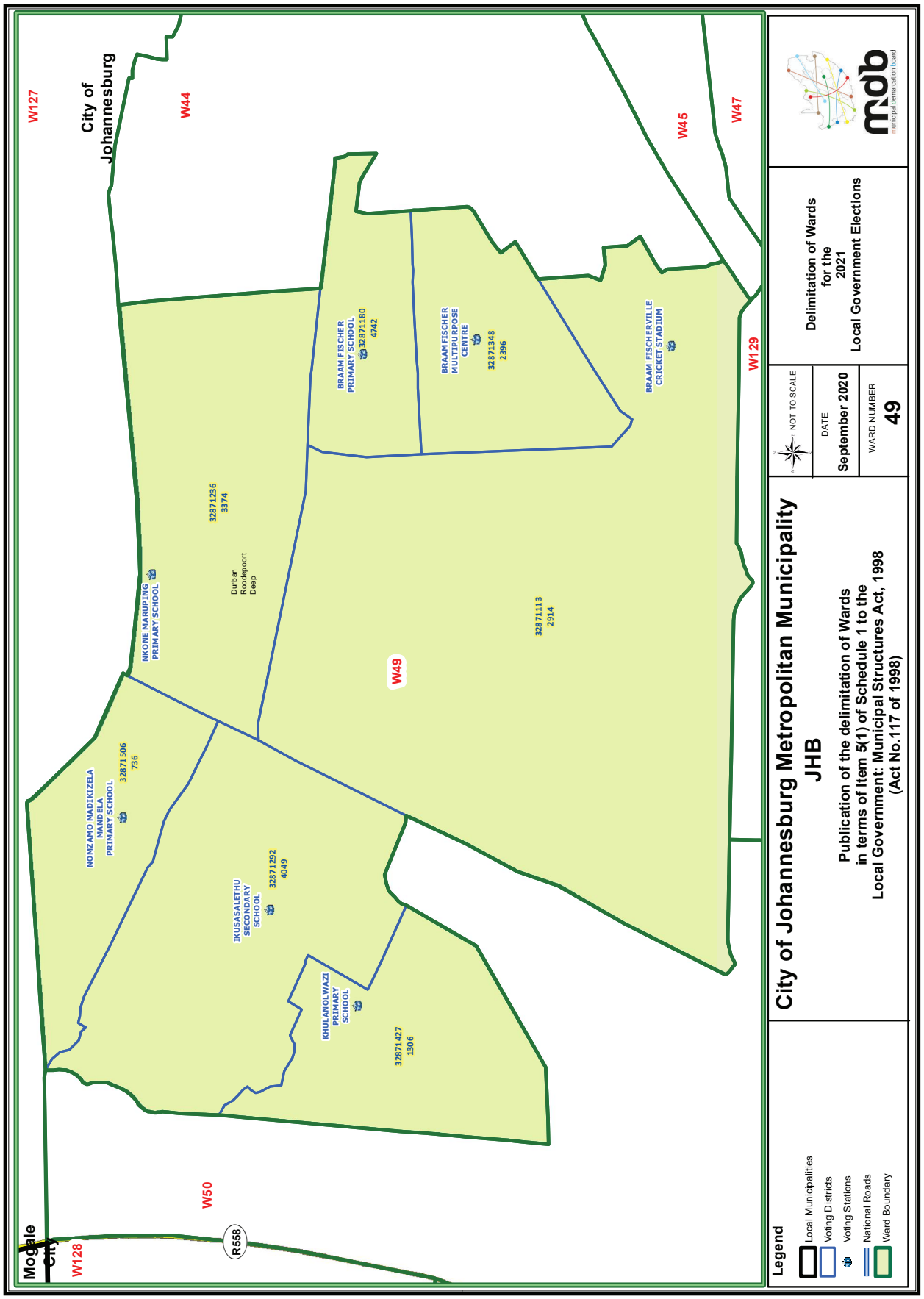
City of Johannesburg
Mogale City
W127
W44
W45
W47
W129
W49
W50
W128
R558
NKONE MARUPING PRIMARY SCHOOL
NOMZAMO MADIKIZELA MANDELA PRIMARY SCHOOL
32871506
736
IKUSASALETHU SECONDARY SCHOOL
32871292
4049
KHULANOLWAZI PRIMARY SCHOOL
32871427
1306
32871236
3374
Durban Roodepoort Deep
32871113
2914
BRAAM FISCHER PRIMARY SCHOOL
32871180
4742
BRAAM FISCHER MULTIPURPOSE CENTRE
32871348
2396
BRAAM FISCHERVILLE CRICKET STADIUM
Legend
Local Municipalities
Voting Districts
Voting Stations
National Roads
Ward Boundary
City of Johannesburg Metropolitan Municipality
JHB
Publication of the delimitation of Wards
in terms of Item 5(1) of Schedule 1 to the
Local Government: Municipal Structures Act, 1998
(Act No.117 of 1998)
NOT TO SCALE
DATE
September 2020
WARD NUMBER
49
Delimitation of Wards
for the
2021
Local Government Elections
municipal demarcation board

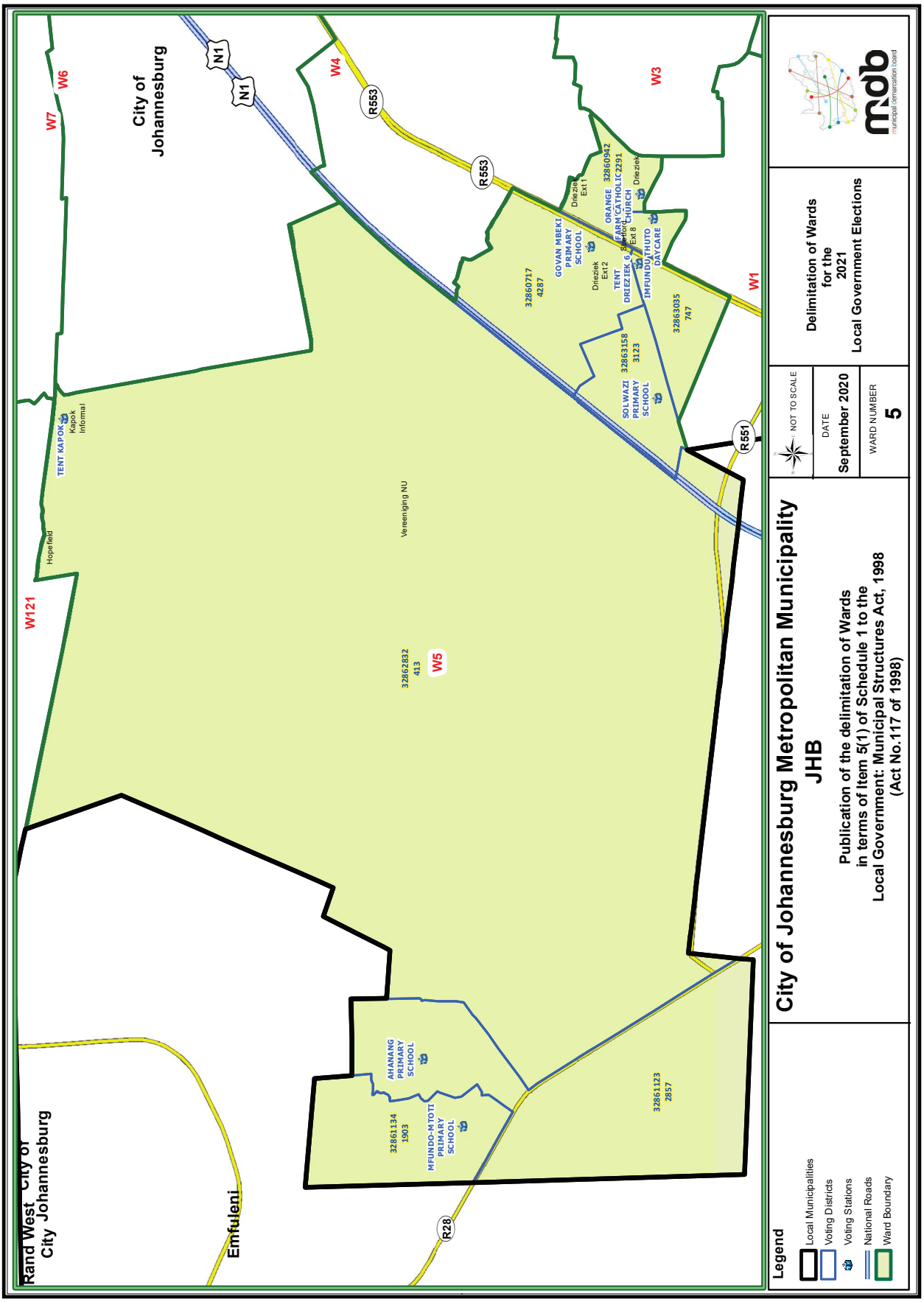
City of Johannesburg
Rand West City of Johannesburg
Emfuleni
W1
W3
W4
W5
W6
W7
W121
N1
R553
R551
R28
Hopefield
TENT KAPOK
Kapok Informal
Vereeniging NU
32862832
413
32860717
4287
GOVAN MBEKI PRIMARY SCHOOL
Driezlek Ext2
Driezlek Ext1
Driezlek
ORANGE FARM CATHOLIC CHURCH
32860942
32862291
Section 6 Ext 8
TENT DRIEZIEK 6
IMFUNDUTHUTO DAYCARE
32863035
747
SOLWAZI PRIMARY SCHOOL
32863158
3123
AHANANG PRIMARY SCHOOL
MFUNDO-MTOTI PRIMARY SCHOOL
32861134
1903
32861123
2857
Legend
Local Municipalities
Voting Districts
Voting Stations
National Roads
Ward Boundary
City of Johannesburg Metropolitan Municipality
JHB
Publication of the delimitation of Wards
in terms of Item 5(1) of Schedule 1 to the
Local Government: Municipal Structures Act, 1998
(Act No.117 of 1998)
NOT TO SCALE
DATE
September 2020
WARD NUMBER
5
Delimitation of Wards
for the
2021
Local Government Elections
mdb
municipal demarcation board

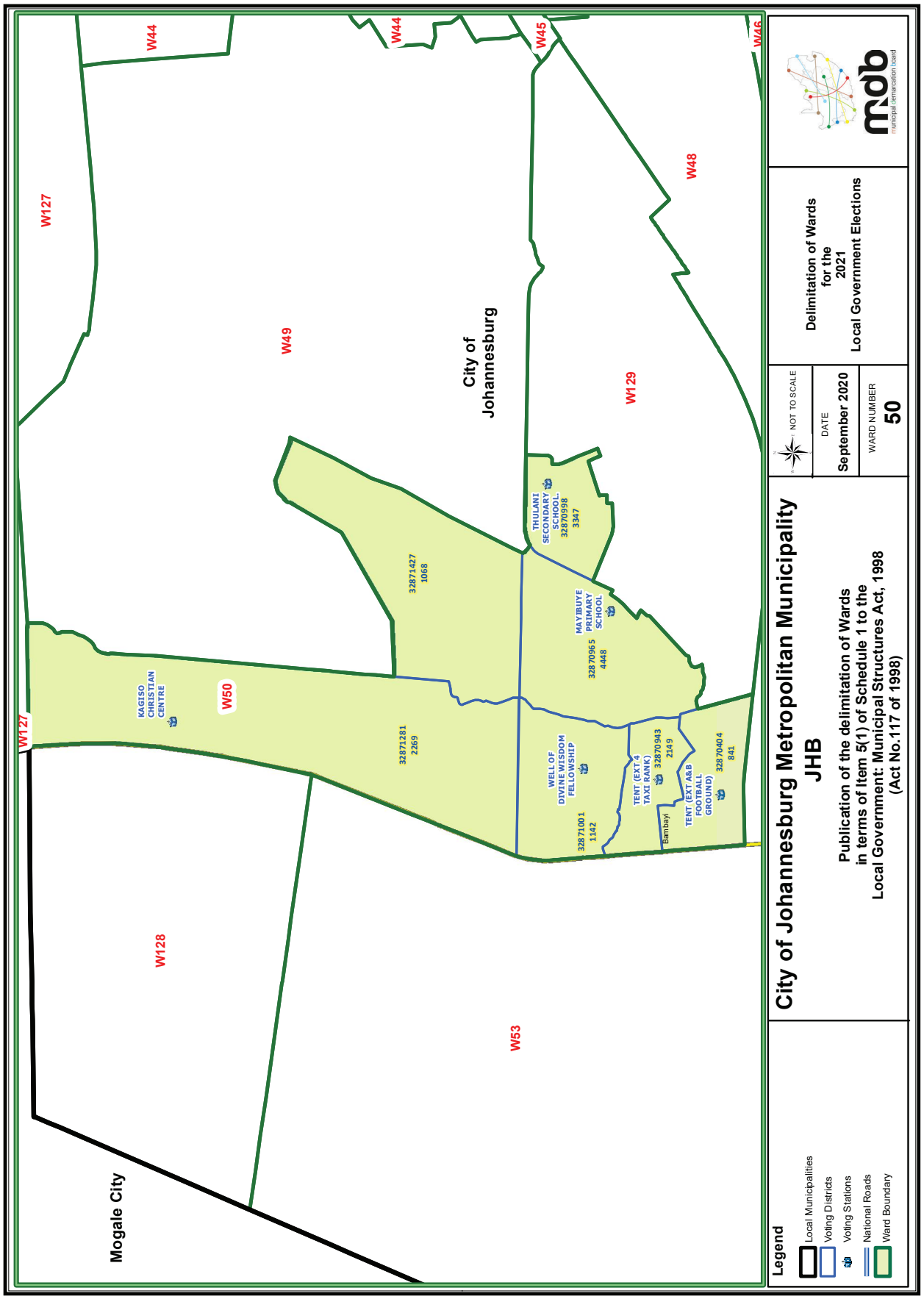
W44
W44
W45
W46
W127
W49
City of Johannesburg
W48
W129
W127
W50
W128
W53
Mogale City
KAGISO CHRISTIAN CENTRE
32871281 2269
32871427 1068
THULANI SECONDARY SCHOOL 3287099 8 3347
MAYIBUYE PRIMARY SCHOOL 3287096 5 4448
WELL OF DIVINE WISDOM FELLOWSHIP 3287100 1 1142
TENT (EXT 4 TAXI RANK) 3287094 3 2149
Bambayi
TENT (EXT A&B FOOTBALL GROUND) 3287040 4 841
Legend
Local Municipalities
Voting Districts
Voting Stations
National Roads
Ward Boundary
City of Johannesburg Metropolitan Municipality
JHB
Publication of the delimitation of Wards
in terms of Item 5(1) of Schedule 1 to the
Local Government: Municipal Structures Act, 1998
(Act No.117 of 1998)
NOT TO SCALE
DATE
September 2020
WARD NUMBER
50
Delimitation of Wards
for the
2021
Local Government Elections
municipal demarcation board

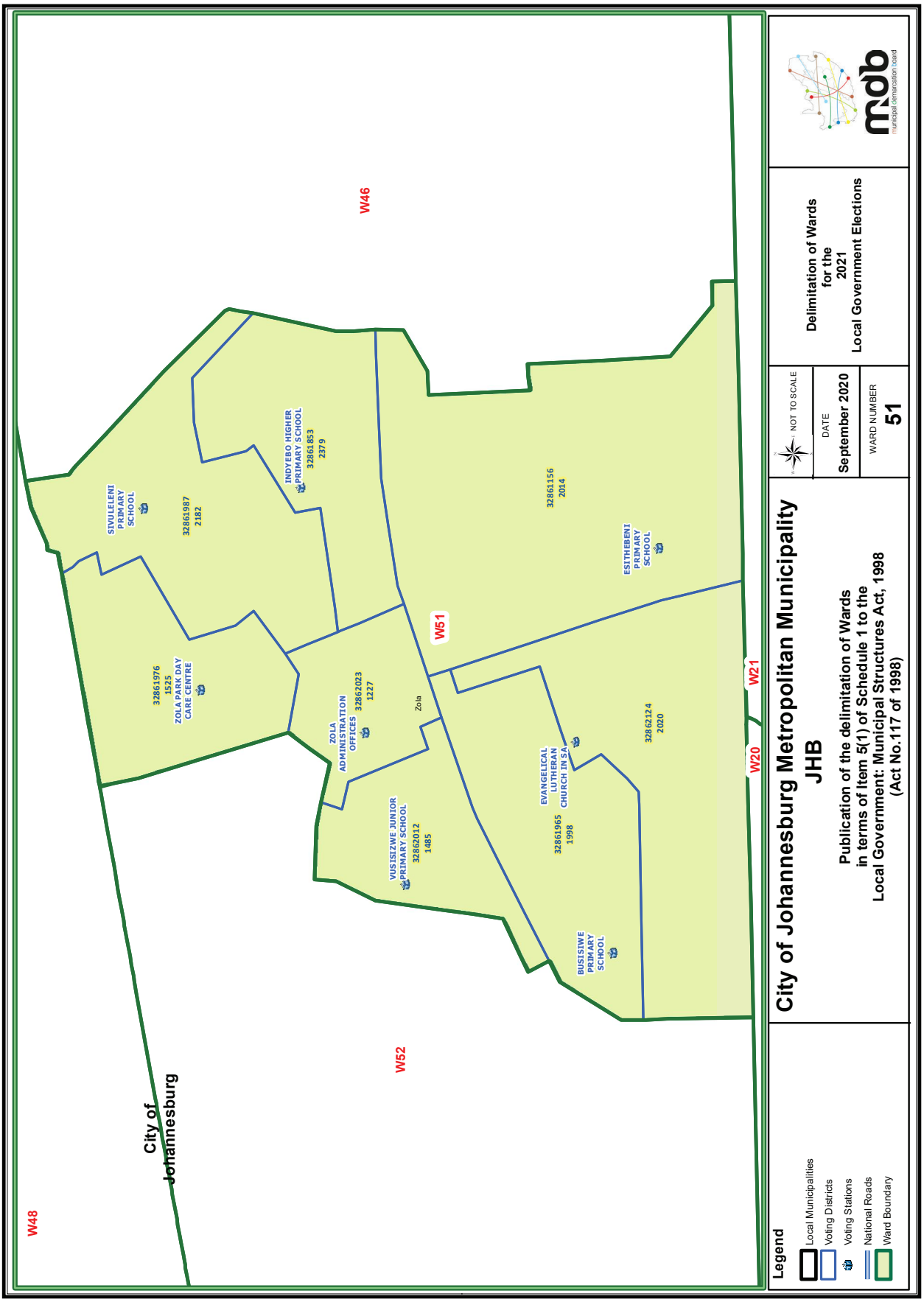
W48
City of Johannesburg
W52
W46
W51
W21
W20
SIVULELENI PRIMARY SCHOOL
32861987 2182
INDYEBO HIGHER PRIMARY SCHOOL
32861853 2379
32861976 1525
ZOLA PARK DAY CARE CENTRE
ZOLA ADMINISTRATION OFFICES
32862023 1227
Zola
32861156 2014
ESITHEBENI PRIMARY SCHOOL
VUSISIZWE JUNIOR PRIMARY SCHOOL
32862012 1485
EVANGELICAL LUTHERAN CHURCH IN SA
32861965 1998
32862124 2020
BUSISIWE PRIMARY SCHOOL
Legend
Local Municipalities
Voting Districts
Voting Stations
National Roads
Ward Boundary
City of Johannesburg Metropolitan Municipality
JHB
Publication of the delimitation of Wards in terms of Item 5(1) of Schedule 1 to the Local Government: Municipal Structures Act, 1998 (Act No.117 of 1998)
NOT TO SCALE
DATE
September 2020
WARD NUMBER
51
Delimitation of Wards for the 2021 Local Government Elections
mdb
municipal demarcation board

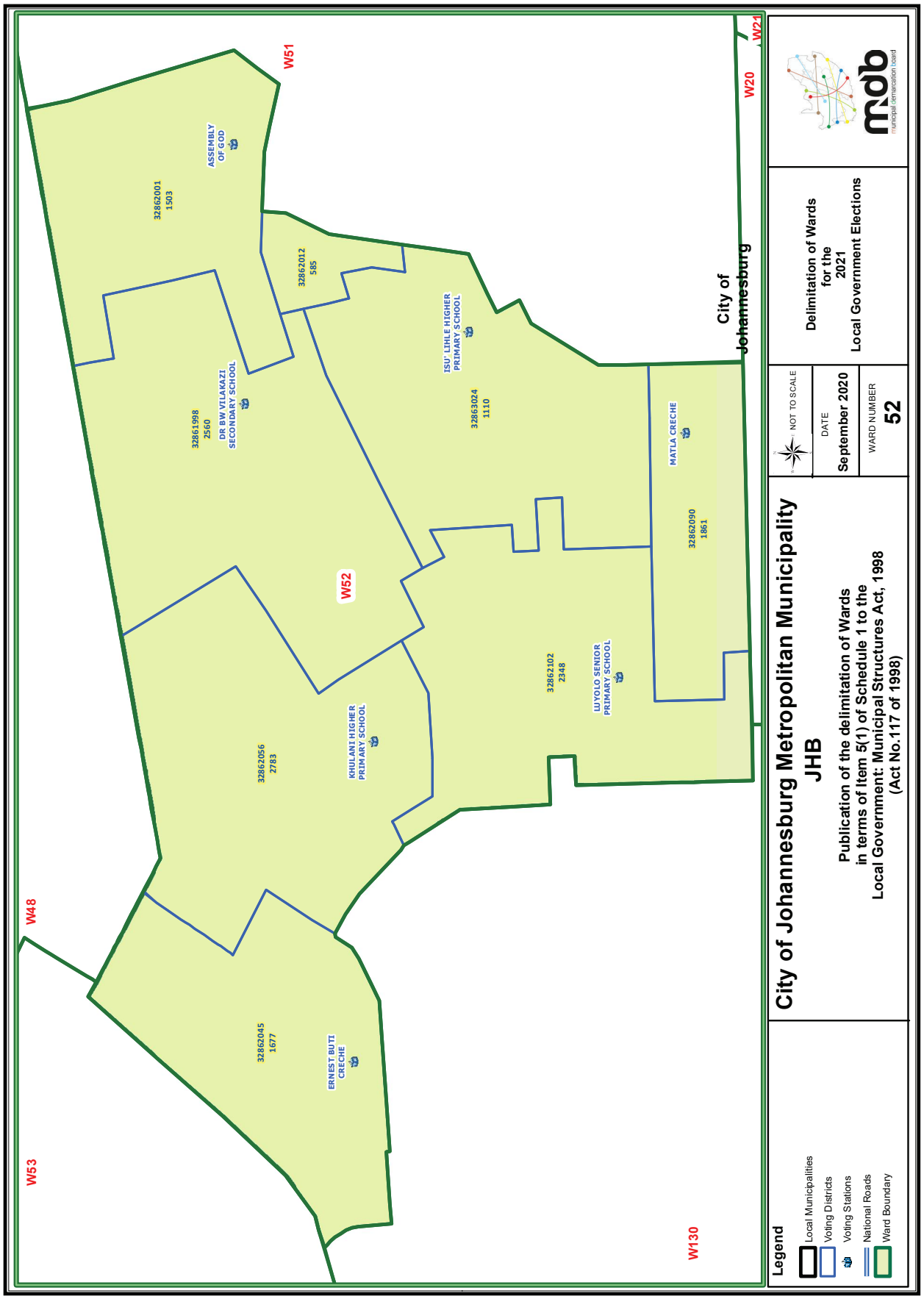
W51
W20
W21
W48
W53
W52
W130
City of Johannesburg
ASSEMBLY OF GOD
32862001
1503
32862012
585
ISU' LIHLE HIGHER PRIMARY SCHOOL
32863024
1110
DR BW VILAKAZI SECONDARY SCHOOL
3261998
2560
MATLA CRECHE
32862090
1861
32862102
2348
LUYOLO SENIOR PRIMARY SCHOOL
KHULANI HIGHER PRIMARY SCHOOL
32862056
2783
32862045
1677
ERNEST BUTI CRECHE
Legend
Local Municipalities
Voting Districts
Voting Stations
National Roads
Ward Boundary
City of Johannesburg Metropolitan Municipality
JHB
Publication of the delimitation of Wards
in terms of Item 5(1) of Schedule 1 to the
Local Government: Municipal Structures Act, 1998
(Act No.117 of 1998)
NOT TO SCALE
DATE
September 2020
WARD NUMBER
52
Delimitation of Wards
for the
2021
Local Government Elections
municipal demarcation board

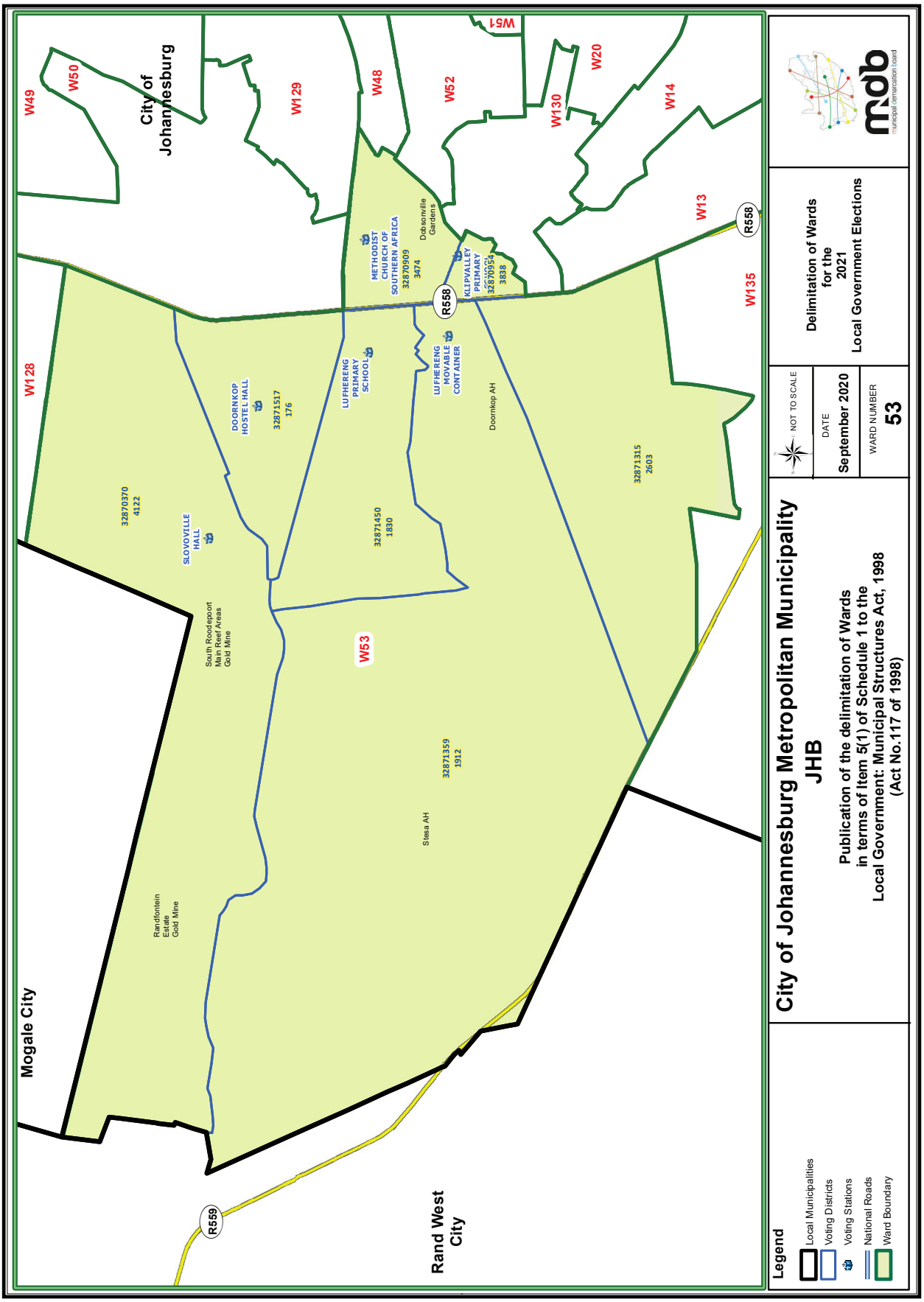
City of Johannesburg
Mogale City
Rand West City
W49
W50
W129
W48
W52
W51
W20
W130
W14
W13
W135
W128
W53
R558
R559
METHODIST CHURCH OF SOUTHERN AFRICA 32870909 3474
KLIPVALLEI PRIMARY SCHOOL 32870954 3838
LUFHERENG PRIMARY SCHOOL
LUFHERENG MOVABLE CONTAINER
DOORNKOP HOSTEL HALL 32871517 176
SLOVOVILLE HALL
32870370 4122
32871450 1830
32871315 2603
32871359 1912
Dobsonville Gardens
Doornkop AH
Stesa AH
South Roodepoort Main Reef Areas Gold Mine
Randfontein Estate Gold Mine
Legend
Local Municipalities
Voting Districts
Voting Stations
National Roads
Ward Boundary
City of Johannesburg Metropolitan Municipality
JHB
Publication of the delimitation of Wards in terms of Item 5(1) of Schedule 1 to the Local Government: Municipal Structures Act, 1998 (Act No.117 of 1998)
NOT TO SCALE
DATE
September 2020
WARD NUMBER
53
Delimitation of Wards for the 2021 Local Government Elections
mdb
municipal demarcation board

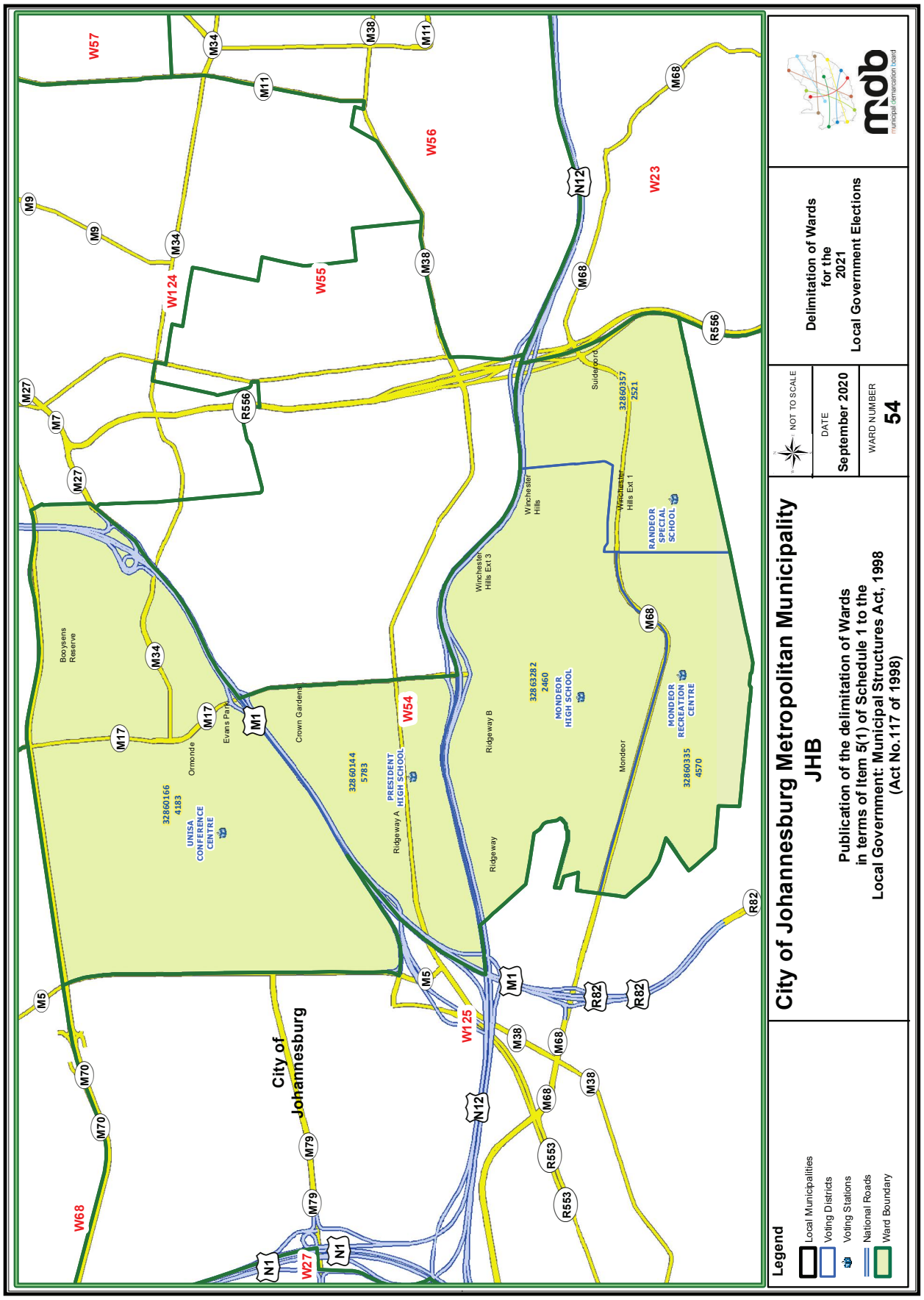
City of Johannesburg Metropolitan Municipality
JHB
Publication of the delimitation of Wards
in terms of Item 5(1) of Schedule 1 to the
Local Government: Municipal Structures Act, 1998
(Act No.117 of 1998)
Delimitation of Wards
for the
2021
Local Government Elections
NOT TO SCALE
DATE
September 2020
WARD NUMBER
54
Legend
Local Municipalities
Voting Districts
Voting Stations
National Roads
Ward Boundary
City of Johannesburg
W57
W56
W55
W124
W23
W54
W125
W68
W27
UNISA CONFERENCE CENTRE
32860166
4183
PRESIDENT HIGH SCHOOL
32860144
5783
MONDEOR HIGH SCHOOL
32863282
2460
MONDEOR RECREATION CENTRE
32860335
4570
RANDEOR SPECIAL SCHOOL
32860357
2521
Booysens Reserve
Ormonde
Evans Park
Crown Gardens
Ridgeway A
Ridgeway B
Ridgeway
Mondeor
Winchester Hills
Winchester Hills Ext 1
Winchester Hills Ext 3
Suideroord
M1
M5
M7
M9
M11
M17
M27
M34
M38
M68
M70
M79
N1
N12
R82
R553
R556

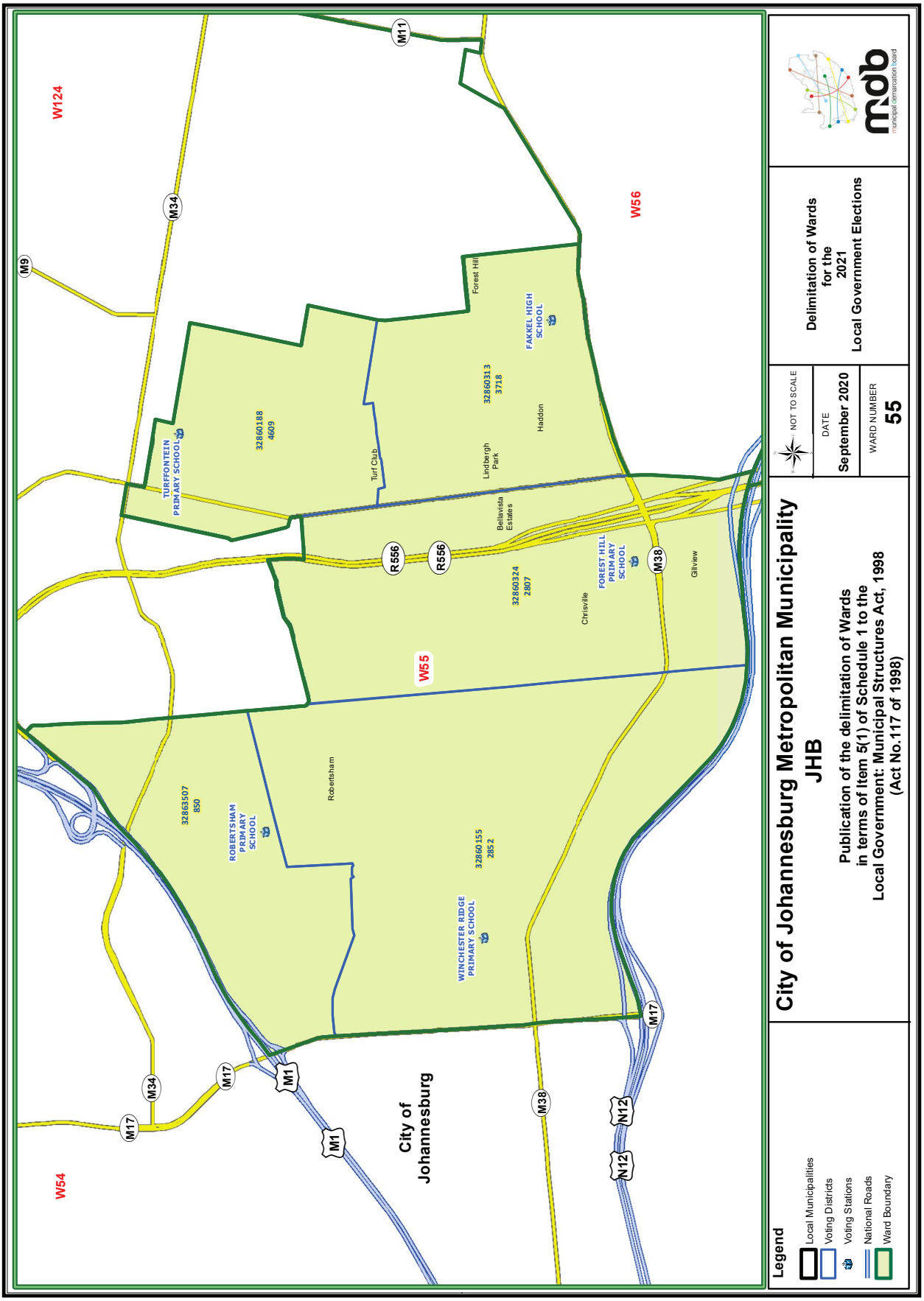
W124
W56
W55
W54
M11
M34
M9
M17
M1
M38
N12
R556
TURFFONTEIN PRIMARY SCHOOL
32860188 4609
Turf Club
Forest Hill
FAKKEL HIGH SCHOOL
32860313 3718
Lindbergh Park
Haddon
Bellavista Estates
FOREST HILL PRIMARY SCHOOL
32860324 2807
Chrisville
Glitview
ROBERTSHAM PRIMARY SCHOOL
32863507 850
Robertsham
32860155 2852
WINCHESTER RIDGE PRIMARY SCHOOL
City of Johannesburg
City of Johannesburg Metropolitan Municipality
JHB
Publication of the delimitation of Wards in terms of Item 5(1) of Schedule 1 to the Local Government: Municipal Structures Act, 1998 (Act No.117 of 1998)
NOT TO SCALE
DATE
September 2020
WARD NUMBER
55
Delimitation of Wards for the 2021 Local Government Elections
municipal demarcation board
Legend
Local Municipalities
Voting Districts
Voting Stations
National Roads
Ward Boundary

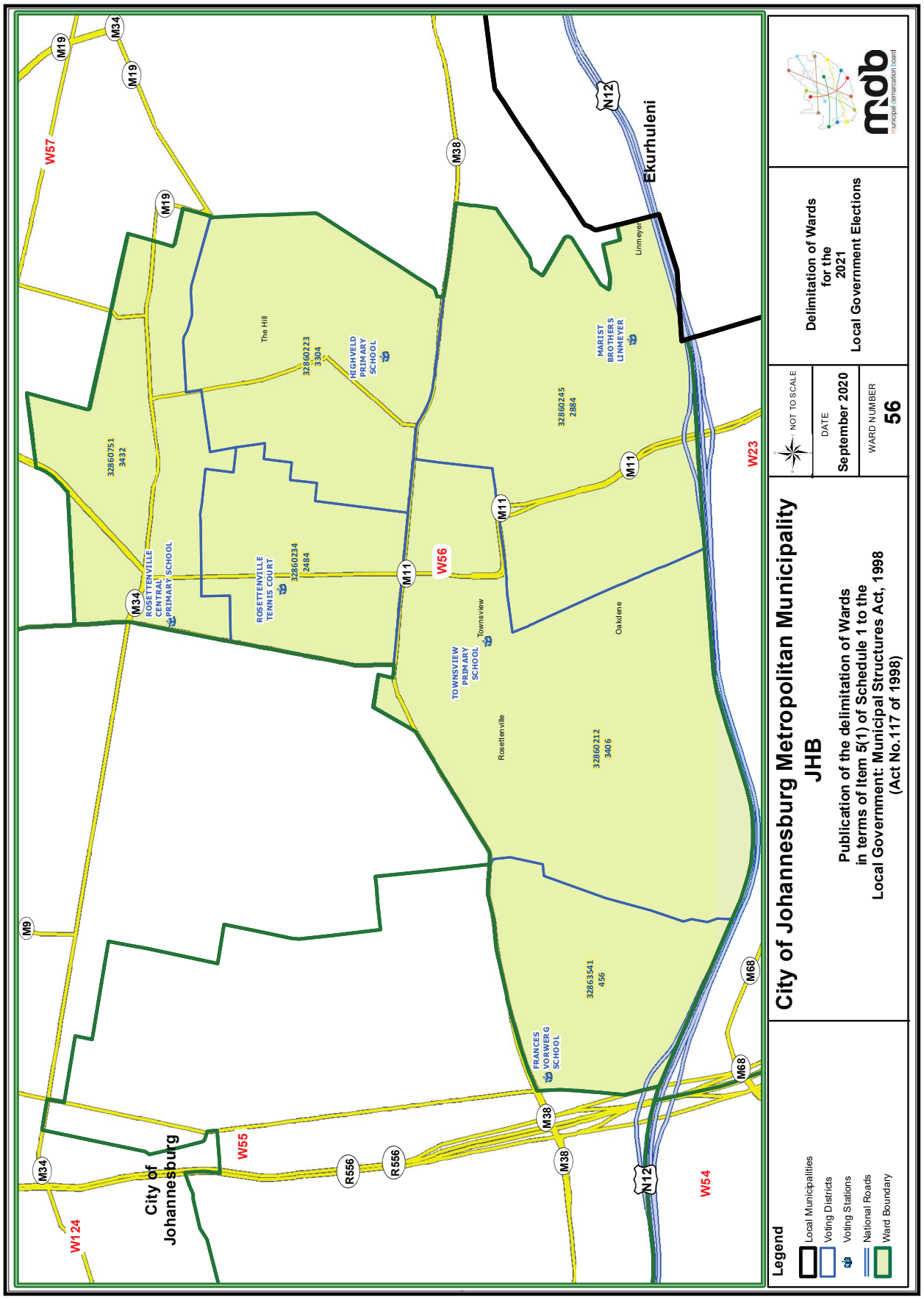
City of Johannesburg Metropolitan Municipality
JHB
Publication of the delimitation of Wards
in terms of Item 5(1) of Schedule 1 to the
Local Government: Municipal Structures Act, 1998
(Act No.117 of 1998)
Delimitation of Wards
for the
2021
Local Government Elections
NOT TO SCALE
DATE
September 2020
WARD NUMBER
56
Legend
Local Municipalities
Voting Districts
Voting Stations
National Roads
Ward Boundary
City of Johannesburg
Ekurhuleni
The Hill
Linmeyer
Townsview
Oakdene
Rosettenville
32860751
3432
32860223
3304
HIGHVELD PRIMARY SCHOOL
32860245
2884
MARIST BROTHERS LINMEYER
ROSETTENVILLE CENTRAL PRIMARY SCHOOL
ROSETTENVILLE TENNIS COURT
32860234
2484
TOWNSVIEW PRIMARY SCHOOL
32860212
3406
32863541
456
FRANCES VORWERG SCHOOL
W57
W56
W55
W54
W23
W124
M19
M34
M38
M11
M9
M68
N12
R556

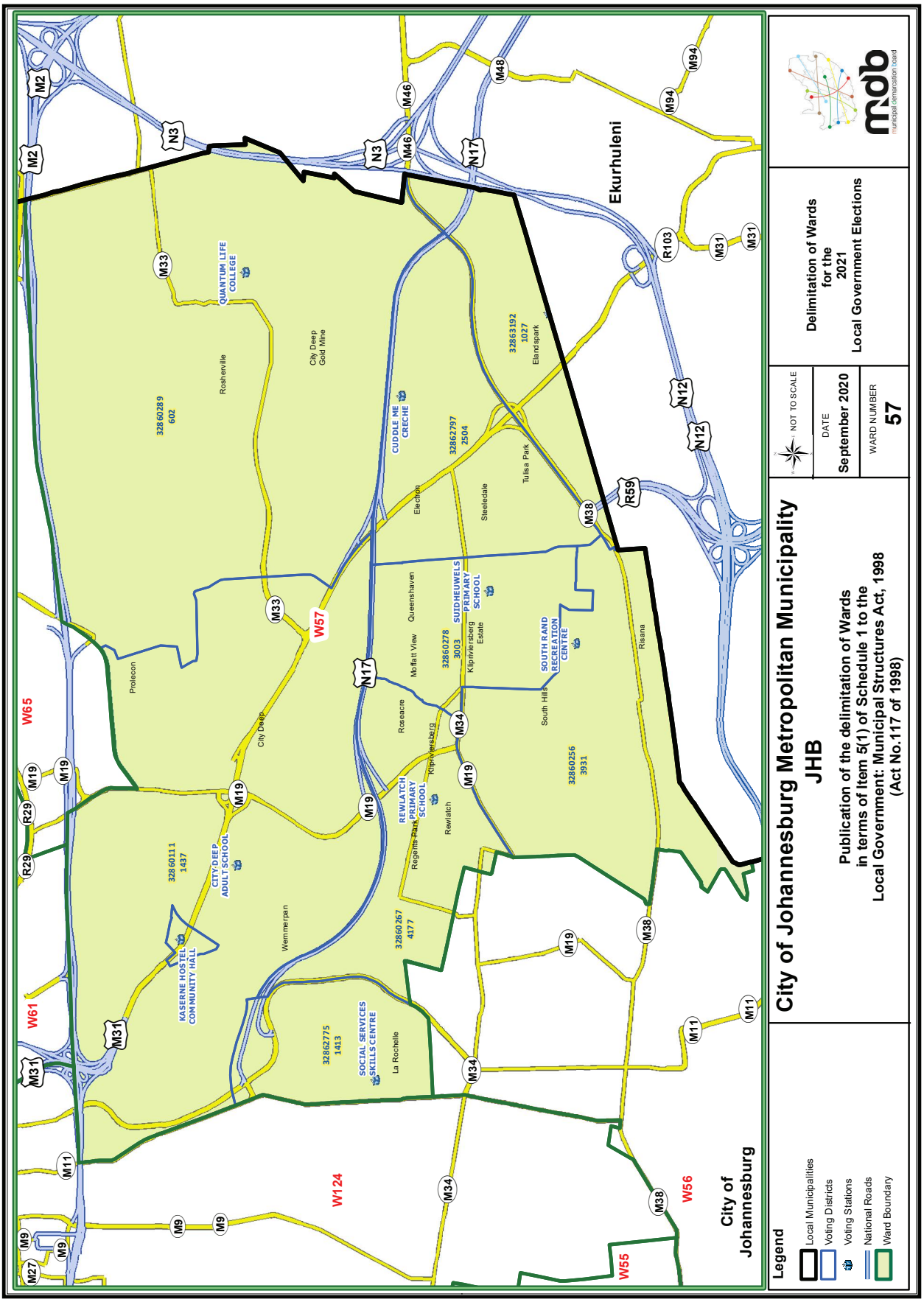
City of Johannesburg Metropolitan Municipality
JHB
Publication of the delimitation of Wards
in terms of Item 5(1) of Schedule 1 to the
Local Government: Municipal Structures Act, 1998
(Act No.117 of 1998)
Delimitation of Wards
for the
2021
Local Government Elections
NOT TO SCALE
DATE
September 2020
WARD NUMBER
57
Legend
Local Municipalities
Voting Districts
Voting Stations
National Roads
Ward Boundary
City of Johannesburg
Ekurhuleni
QUANTUM LIFE COLLEGE
CUDDLE ME CRECHE
SUIDHEUWELS PRIMARY SCHOOL
SOUTH RAND RECREATION CENTRE
REWLATCH PRIMARY SCHOOL
CITY DEEP ADULT SCHOOL
KASERNE HOSTEL COMMUNITY HALL
SOCIAL SERVICES SKILLS CENTRE
32860289 602
32860111 1437
32862775 1413
32860267 4177
32860256 3931
32860278 3003
32862797 2504
32863192 1027
Rosherville
City Deep Gold Mine
Elandspark
Tulisa Park
Steeledale
Electron
Queenshaven
Moffatt View
Klipriversberg Estate
South Hills
Risana
Roseacre
Klipriversberg
Rewlatch
Regents Park
Wemmerpan
La Rochelle
Prolecon
City Deep
W57
W65
W61
W124
W56
W55
N3
N17
N12
R103
R59
M2
M33
M46
M48
M94
M31
M38
M34
M19
M11
M9
M27
R29

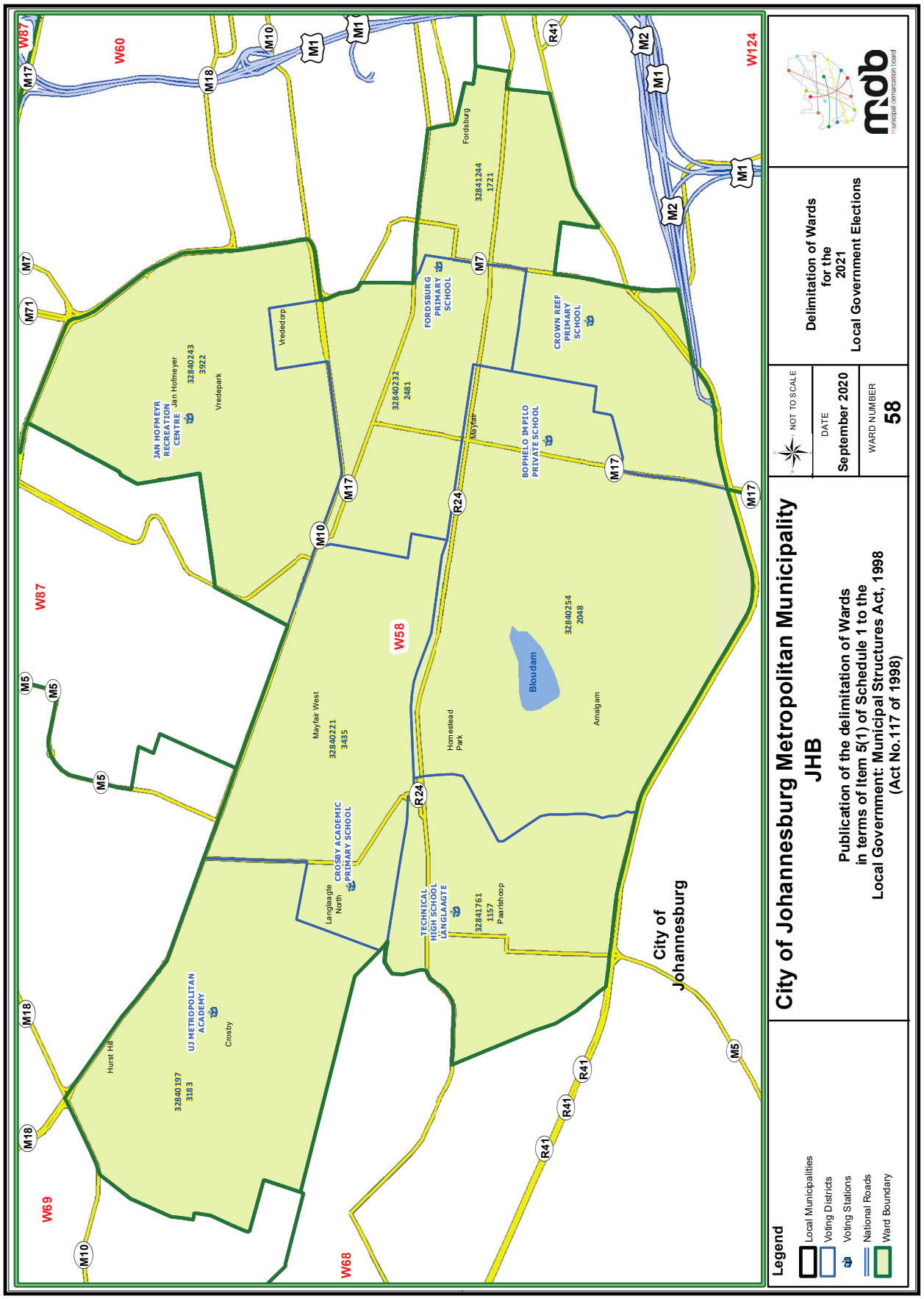
City of Johannesburg Metropolitan Municipality
JHB
Publication of the delimitation of Wards in terms of Item 5(1) of Schedule 1 to the Local Government: Municipal Structures Act, 1998 (Act No.117 of 1998)
NOT TO SCALE
DATE
September 2020
WARD NUMBER
58
Delimitation of Wards for the 2021 Local Government Elections
mdb
municipal demarcation board
Legend
Local Municipalities
Voting Districts
Voting Stations
National Roads
Ward Boundary
City of Johannesburg
W87
W60
W124
W58
W69
W68
JAN HOFMEYR RECREATION CENTRE
Jan Hofmeyer
32840243
3922
Vredepark
Vrededorp
FORDSBURG PRIMARY SCHOOL
Fordsburg
32841244
1721
CROWN REEF PRIMARY SCHOOL
32840232
2481
Mayfair
BOPHELO IM PILO PRIVATE SCHOOL
Mayfair West
32840221
3435
CROSBY ACADEMIC PRIMARY SCHOOL
Langlaagte North
Homestead Park
Bloudam
32840254
2048
Amalgam
TECHNICAL HIGH SCHOOL LANGLAAGTE
32841761
1157
Paarlshoop
UJ METROPOLITAN ACADEMY
Crosby
Hurst Hill
32840197
3183
M1
M2
M5
M7
M10
M17
M18
M71
R24
R41

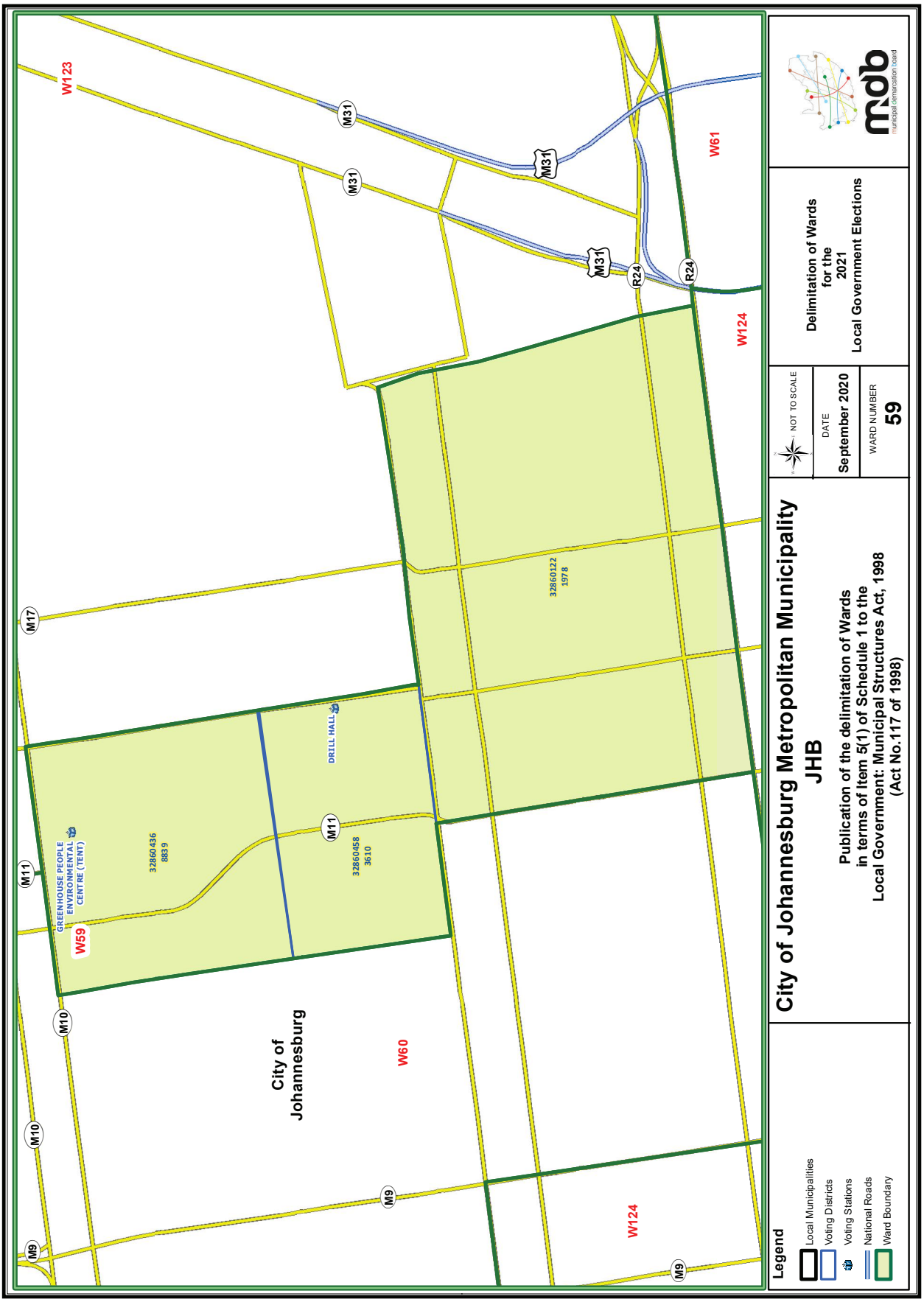
City of Johannesburg Metropolitan Municipality
JHB
Publication of the delimitation of Wards
in terms of Item 5(1) of Schedule 1 to the
Local Government: Municipal Structures Act, 1998
(Act No.117 of 1998)
Delimitation of Wards
for the
2021
Local Government Elections
NOT TO SCALE
DATE
September 2020
WARD NUMBER
59
Legend
Local Municipalities
Voting Districts
Voting Stations
National Roads
Ward Boundary
City of Johannesburg
W123
W61
W124
W59
W60
M31
R24
M17
M11
M10
M9
GREENHOUSE PEOPLE ENVIRONMENTAL CENTRE (TENT)
DRILL HALL
32860436
8839
32860458
3610
32860122
1978

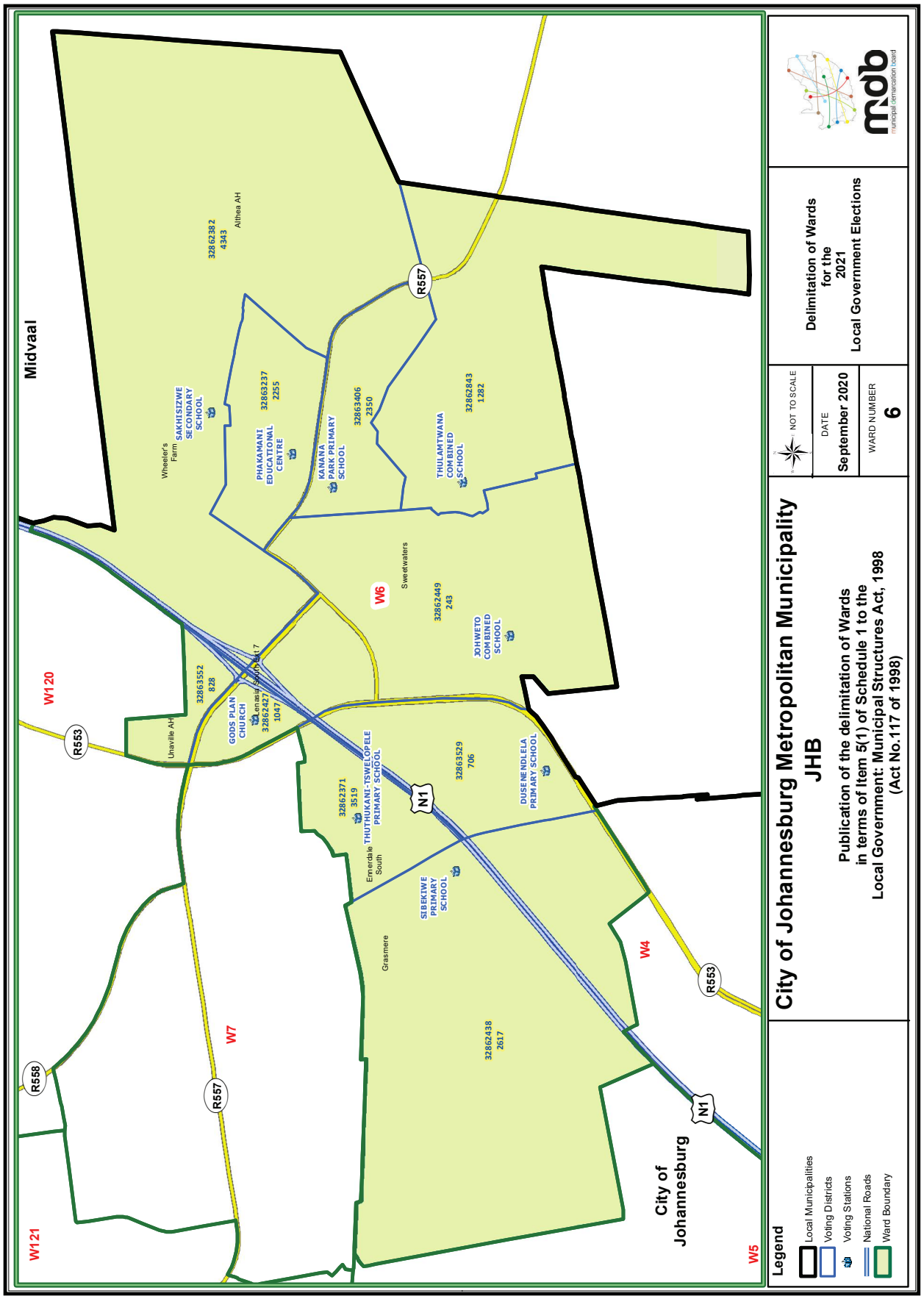
Midvaal
W120
W121
W7
W6
W4
W5
R553
R558
R557
N1
Unaville AH
Wheeler's Farm
SAKHISIZWE SECONDARY SCHOOL
PHAKAMANI EDUCATIONAL CENTRE
KAMANA PARK PRIMARY SCHOOL
THULAMTWANA COMBINED SCHOOL
Althea AH
Sweetwaters
JOHWETO COMBINED SCHOOL
GODS PLAN CHURCH
Tensia
THUTHUKANI-TSWELOPELE PRIMARY SCHOOL
Emerdale South
DUSENENDLELA PRIMARY SCHOOL
SIBEKIWE PRIMARY SCHOOL
Grasmere
City of Johannesburg
32862382 4343
32863237 2255
32863406 2350
32862843 1282
32862449 243
32863552 828
32862427 1047
32862371 3519
32863529 706
32862438 2617
Legend
Local Municipalities
Voting Districts
Voting Stations
National Roads
Ward Boundary
City of Johannesburg Metropolitan Municipality
JHB
Publication of the delimitation of Wards in terms of Item 5(1) of Schedule 1 to the Local Government: Municipal Structures Act, 1998 (Act No.117 of 1998)
NOT TO SCALE
DATE
September 2020
WARD NUMBER
6
Delimitation of Wards for the 2021 Local Government Elections
municipal demarcation board

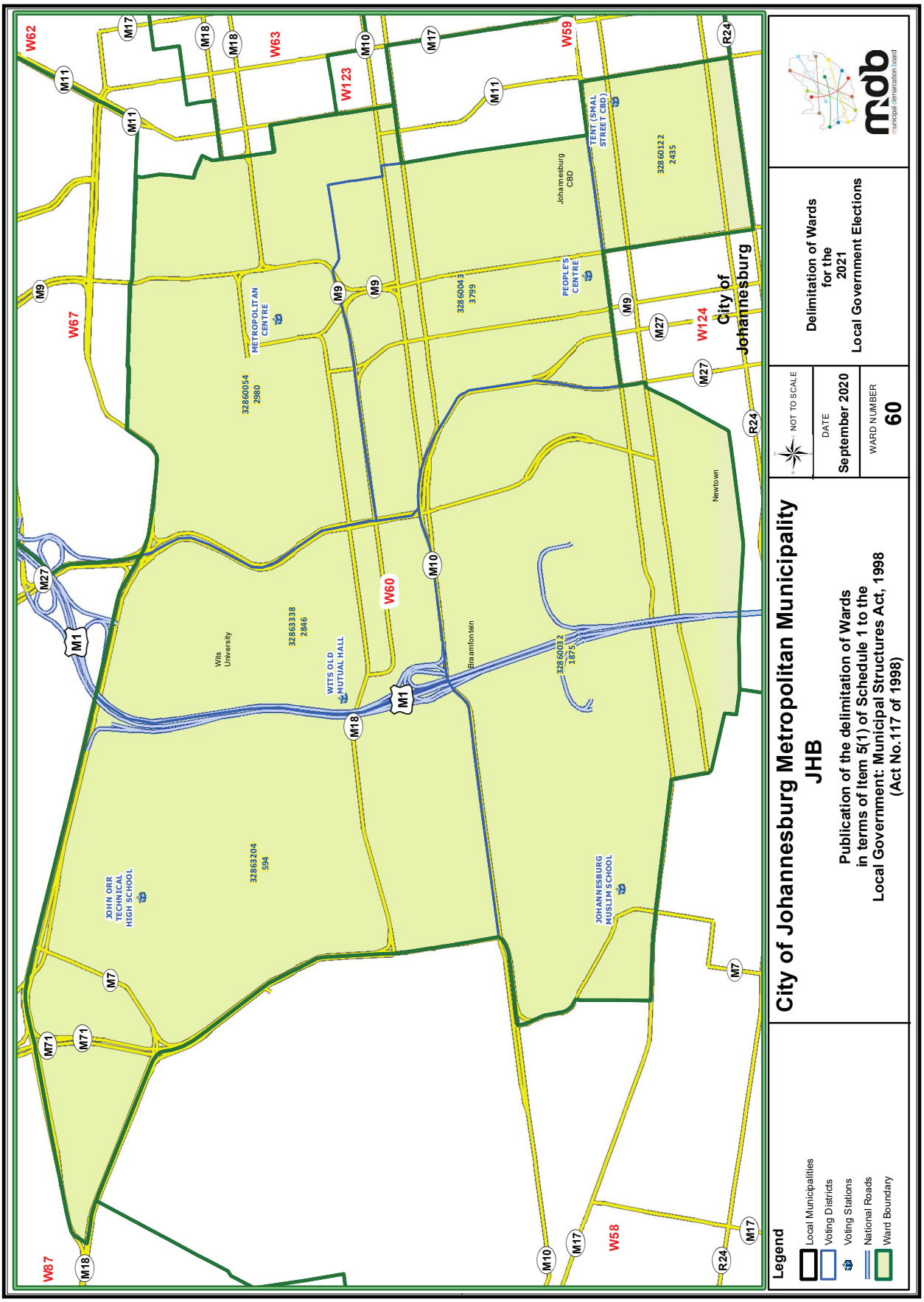
City of Johannesburg Metropolitan Municipality
JHB
Publication of the delimitation of Wards
in terms of Item 5(1) of Schedule 1 to the
Local Government: Municipal Structures Act, 1998
(Act No.117 of 1998)
NOT TO SCALE
DATE
September 2020
WARD NUMBER
60
Delimitation of Wards
for the
2021
Local Government Elections
mdb
municipal demarcation board
Legend
Local Municipalities
Voting Districts
Voting Stations
National Roads
Ward Boundary
City of Johannesburg
W62
W63
W123
W59
W67
W124
W60
W87
W58
METROPOLITAN CENTRE
PEOPLE'S CENTRE
TENT (SMAL STREET CBD)
JOHN ORR TECHNICAL HIGH SCHOOL
WITS OLD MUTUAL HALL
JOHANNESBURG MUSLIM SCHOOL
Johannesburg CBD
Braamfontein
Newtown
Wits University

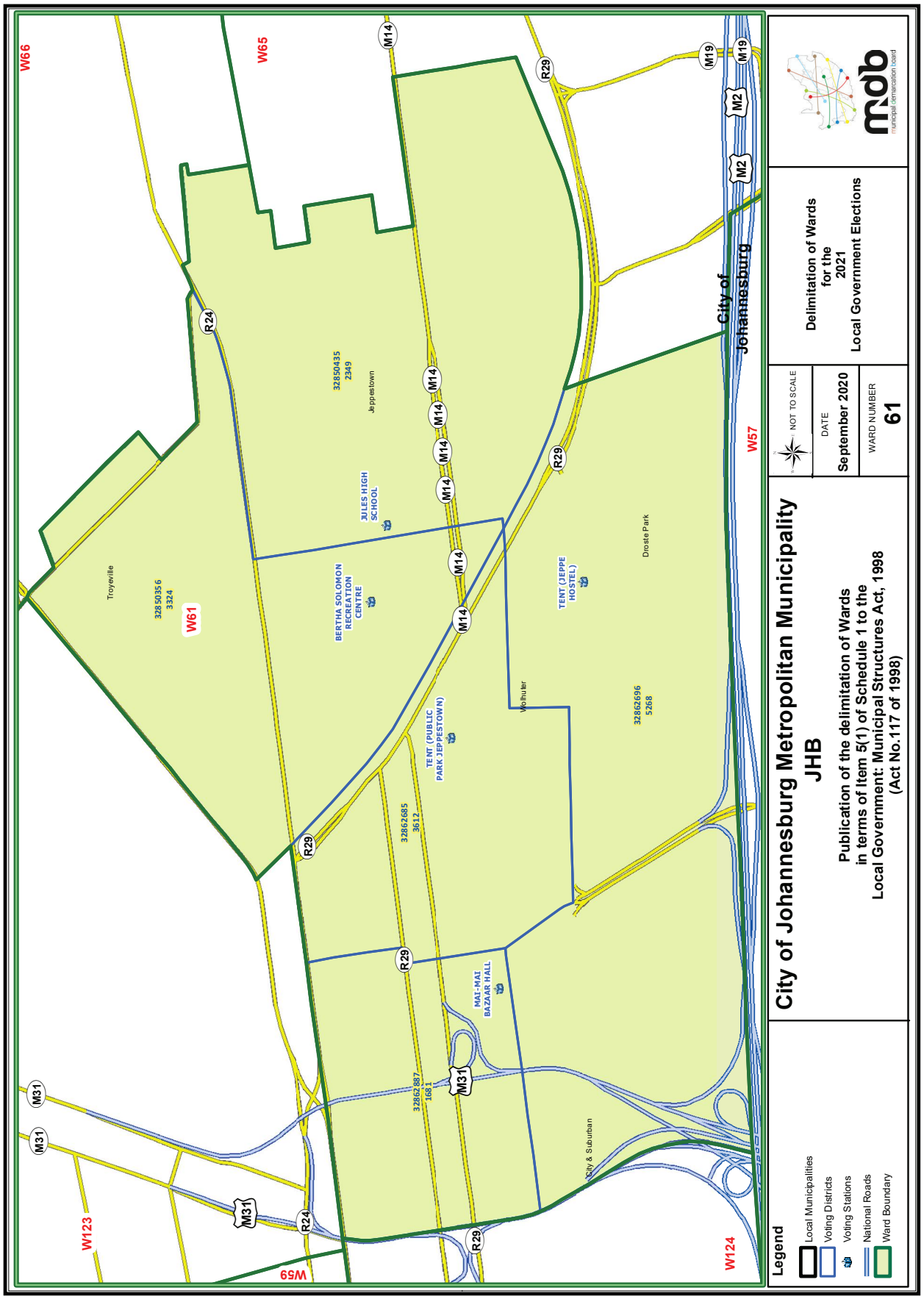
City of Johannesburg Metropolitan Municipality
JHB
Publication of the delimitation of Wards
in terms of Item 5(1) of Schedule 1 to the
Local Government: Municipal Structures Act, 1998
(Act No.117 of 1998)
Delimitation of Wards
for the
2021
Local Government Elections
NOT TO SCALE
DATE
September 2020
WARD NUMBER
61
Legend
Local Municipalities
Voting Districts
Voting Stations
National Roads
Ward Boundary
City of Johannesburg
W66
W65
W61
W57
W123
W59
W124
Troyeville
Jeppestown
Droste Park
Wolhuter
City & Suburban
32850356
3324
32850435
2349
32862685
3612
32862887
1681
32862696
5268
JULES HIGH SCHOOL
BERTHA SOLOMON RECREATION CENTRE
TENT (JEPPE HOSTEL)
TENT (PUBLIC PARK JEPPESTOWN)
MAI-MAI BAZAAR HALL
R24
R29
M14
M19
M2
M31

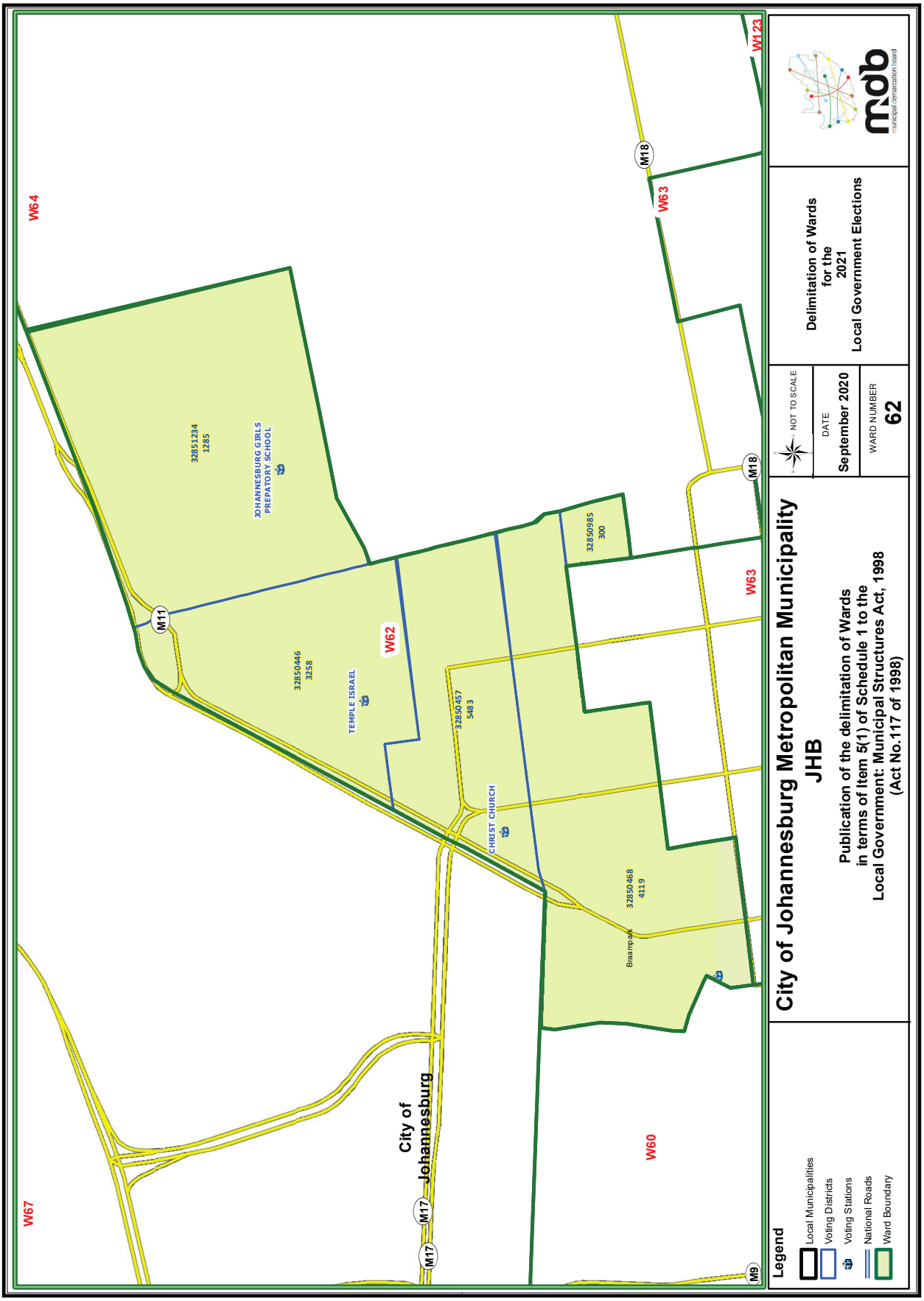
W64
W67
W62
W63
W60
W123
M11
M17
M18
M9
City of Johannesburg
JOHANNESBURG GIRLS PREPATORY SCHOOL
TEMPLE ISRAEL
CHRIST CHURCH
32851234 1285
32850446 3258
32850457 5483
32850985 300
32850468 4119
Braampark
Legend
Local Municipalities
Voting Districts
Voting Stations
National Roads
Ward Boundary
City of Johannesburg Metropolitan Municipality
JHB
Publication of the delimitation of Wards in terms of Item 5(1) of Schedule 1 to the Local Government: Municipal Structures Act, 1998 (Act No.117 of 1998)
NOT TO SCALE
DATE
September 2020
WARD NUMBER
62
Delimitation of Wards for the 2021 Local Government Elections
municipal demarcation board

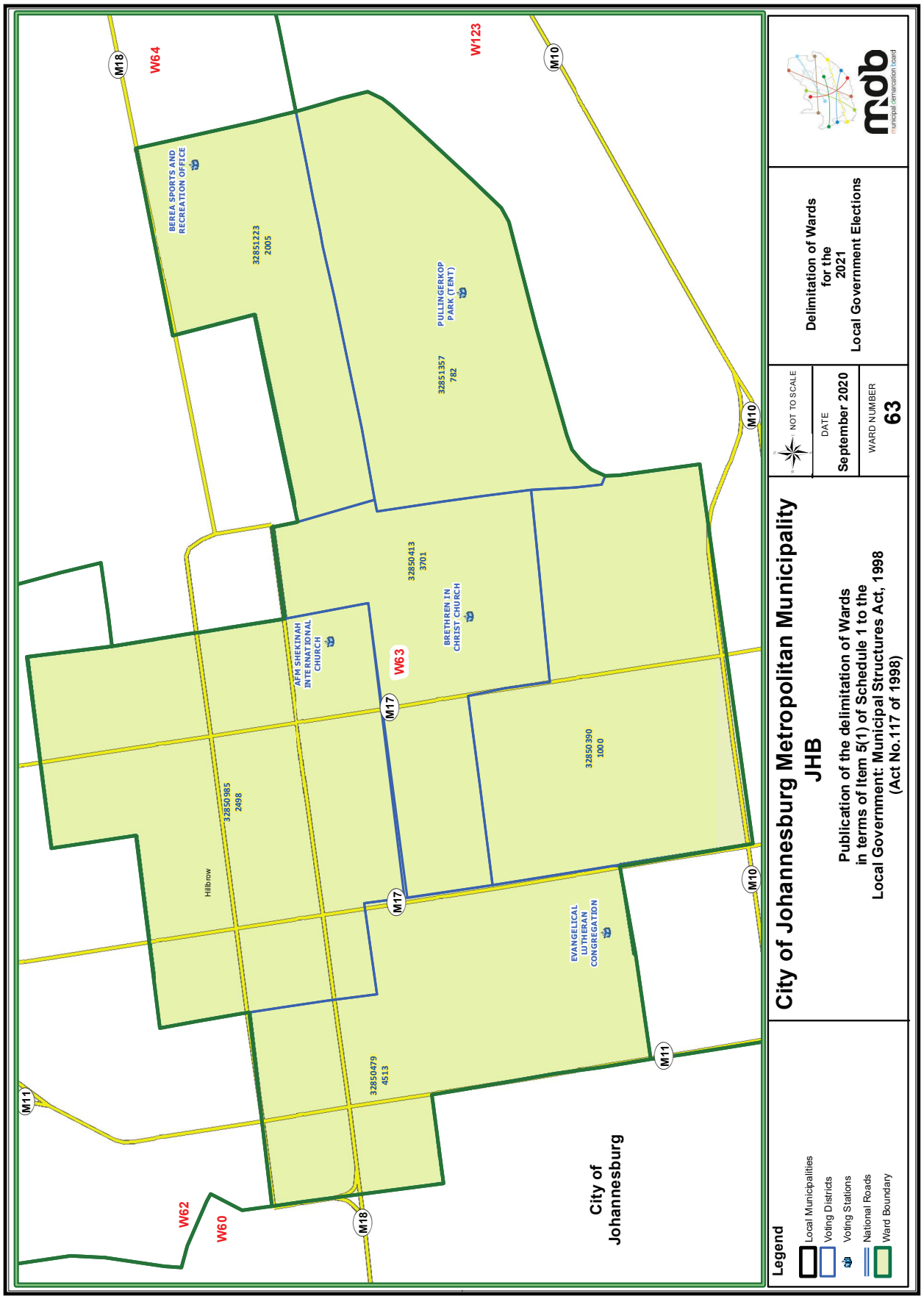
W64
W123
W63
W62
W60
M18
M10
M17
M11
BEREA SPORTS AND RECREATION OFFICE
32851223
2005
PULLINGERKOP PARK (TENT)
32851357
782
32850413
3701
BRETHREN IN CHRIST CHURCH
AFM SHEKINAH INTERNATIONAL CHURCH
32850985
2498
Hillbrow
32850390
1000
EVANGELICAL LUTHERAN CONGREGATION
32850479
4513
City of Johannesburg
Legend
Local Municipalities
Voting Districts
Voting Stations
National Roads
Ward Boundary
City of Johannesburg Metropolitan Municipality
JHB
Publication of the delimitation of Wards
in terms of Item 5(1) of Schedule 1 to the
Local Government: Municipal Structures Act, 1998
(Act No.117 of 1998)
NOT TO SCALE
DATE
September 2020
WARD NUMBER
63
Delimitation of Wards
for the
2021
Local Government Elections
municipal demarcation board

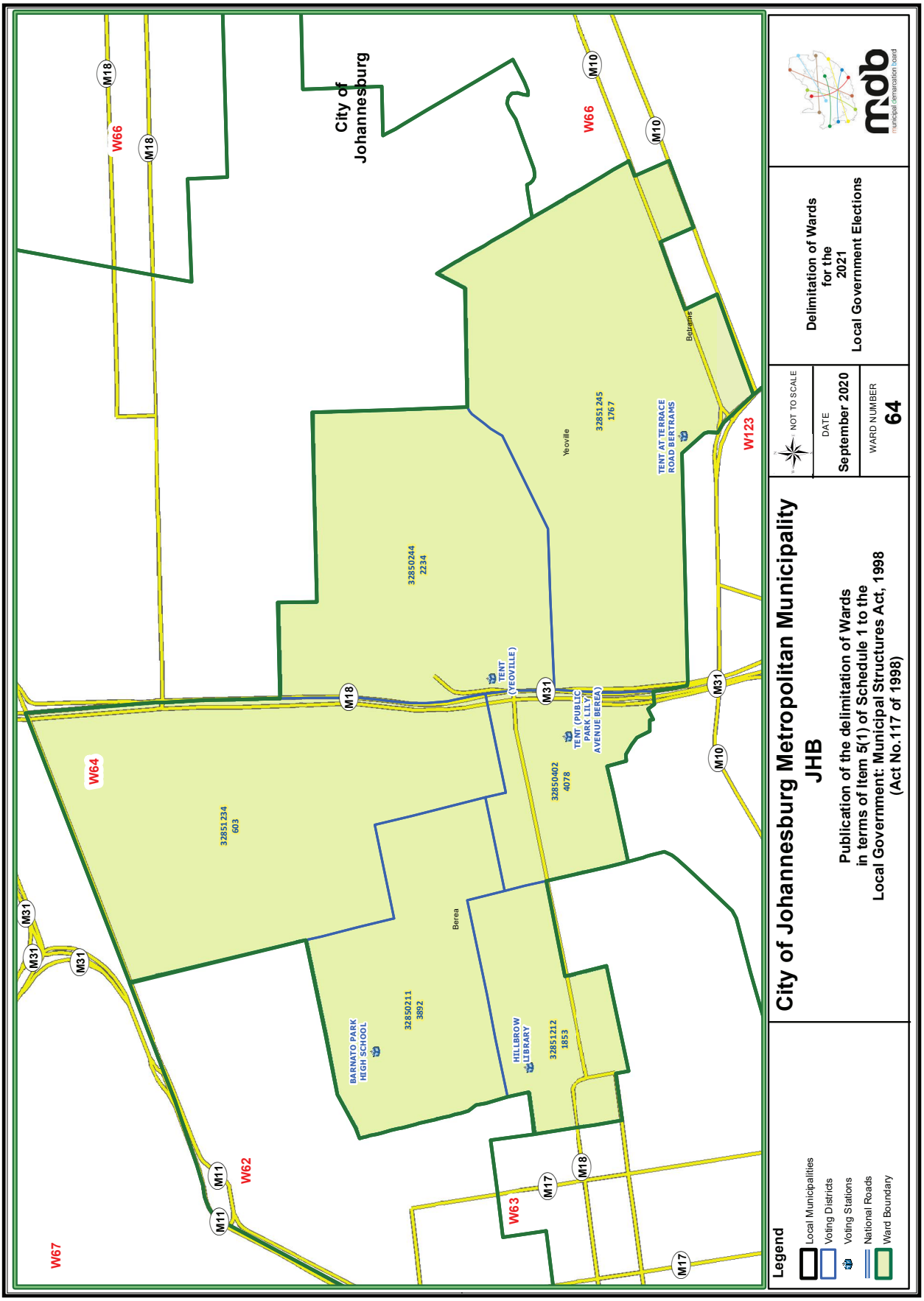
City of Johannesburg
W66
W64
W62
W63
W67
W123
M18
M10
M31
M11
M17
Yeoville
Berea
Bertrams
32851245
1767
32850244
2234
32851234
603
32850402
4078
32850211
3892
32851212
1853
TENT AT TERRACE ROAD BERTRAMS
TENT (YEOVILLE)
TENT (PUBLIC PARK LILY AVENUE BEREA)
BARNATO PARK HIGH SCHOOL
HILLBROW LIBRARY
City of Johannesburg Metropolitan Municipality
JHB
Publication of the delimitation of Wards
in terms of Item 5(1) of Schedule 1 to the
Local Government: Municipal Structures Act, 1998
(Act No.117 of 1998)
NOT TO SCALE
DATE
September 2020
WARD NUMBER
64
Delimitation of Wards
for the
2021
Local Government Elections
mdb
municipal demarcation board
Legend
Local Municipalities
Voting Districts
Voting Stations
National Roads
Ward Boundary

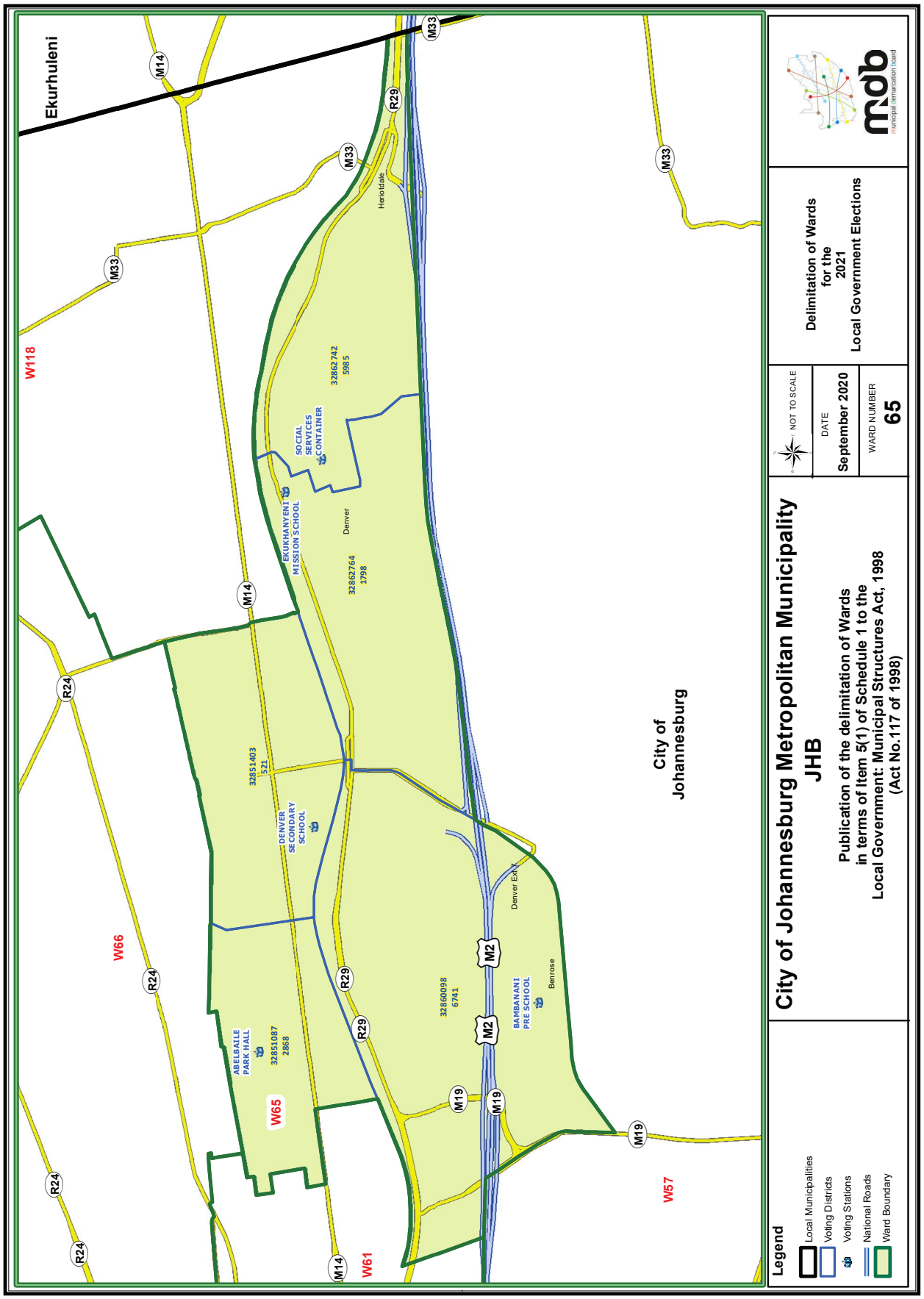
Ekurhuleni
City of Johannesburg
W118
W66
W65
W61
W57
Heroldale
Denver
Denver Ext 7
Benrose
SOCIAL SERVICES CONTAINER
EKUKHANYENI MISSION SCHOOL
DENVER SECONDARY SCHOOL
ABELBAILE PARK HALL
BAMBANANI PRE SCHOOL
32862742 5985
32862764 1798
32851403 521
32851087 2868
32860098 6741
M33
M14
R29
M2
M19
R24
City of Johannesburg Metropolitan Municipality
JHB
Publication of the delimitation of Wards in terms of Item 5(1) of Schedule 1 to the Local Government: Municipal Structures Act, 1998 (Act No.117 of 1998)
NOT TO SCALE
DATE
September 2020
WARD NUMBER
65
Delimitation of Wards for the 2021 Local Government Elections
mdb
municipal demarcation board
Legend
Local Municipalities
Voting Districts
Voting Stations
National Roads
Ward Boundary

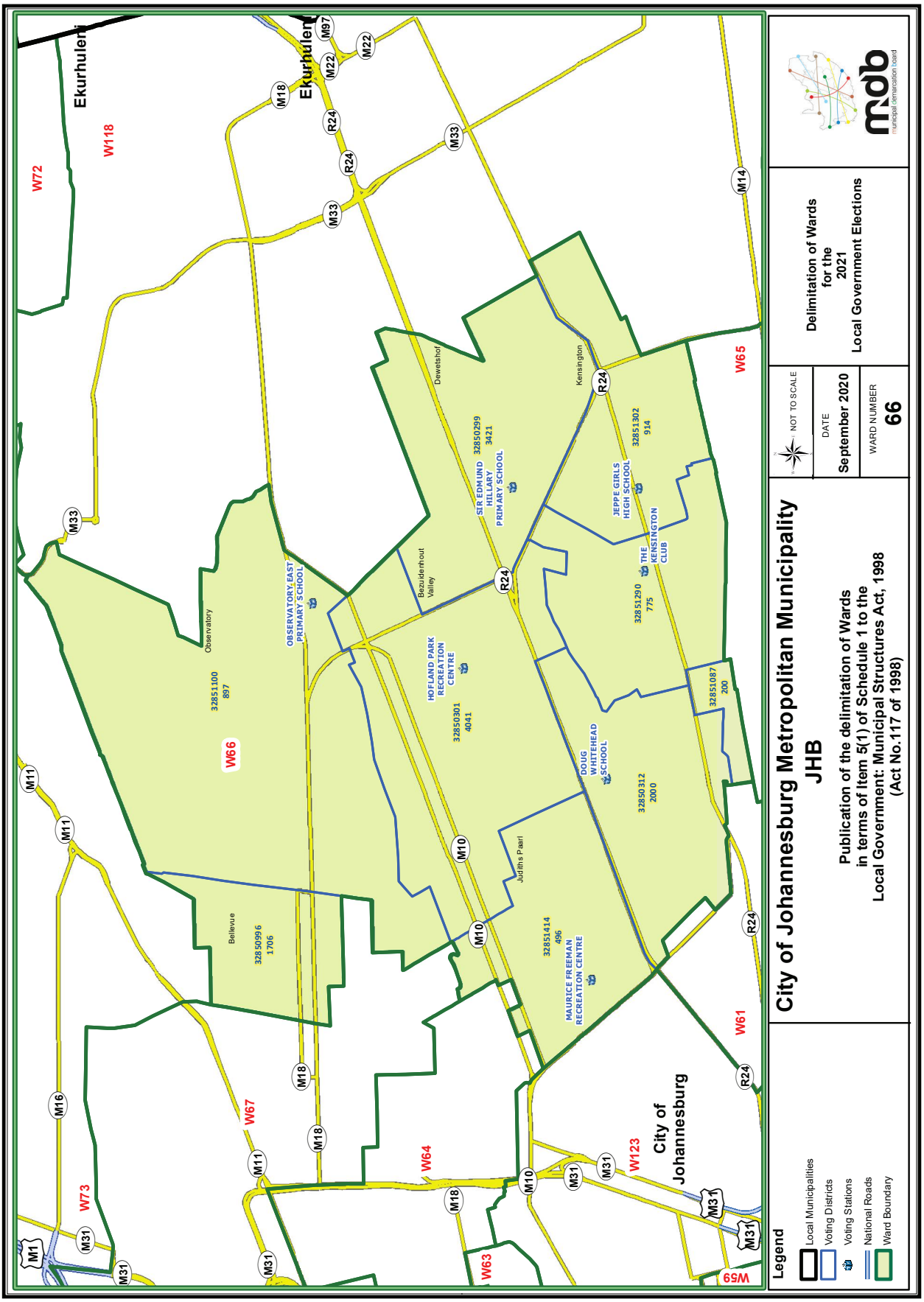
City of Johannesburg Metropolitan Municipality
JHB
Publication of the delimitation of Wards
in terms of Item 5(1) of Schedule 1 to the
Local Government: Municipal Structures Act, 1998
(Act No.117 of 1998)
NOT TO SCALE
DATE
September 2020
WARD NUMBER
66
Delimitation of Wards
for the
2021
Local Government Elections
mdb
municipal demarcation board
Legend
Local Municipalities
Voting Districts
Voting Stations
National Roads
Ward Boundary
Ekurhuleni
City of Johannesburg
W72
W118
W73
W67
W64
W63
W59
W123
W61
W65
W66
Observatory
Bellevue
Bezuidenhout Valley
Dewetshof
Kensington
Judiths Paarl
32851100
897
32850996
1706
32850301
4041
32850299
3421
32851302
914
32851290
775
32851087
200
32850312
2000
32851414
496
OBSERVATORY EAST PRIMARY SCHOOL
HOFLAND PARK RECREATION CENTRE
SIR EDMUND HILLARY PRIMARY SCHOOL
JEPPE GIRLS HIGH SCHOOL
THE KENSINGTON CLUB
DOUG WHITEHEAD SCHOOL
MAURICE FREEMAN RECREATION CENTRE

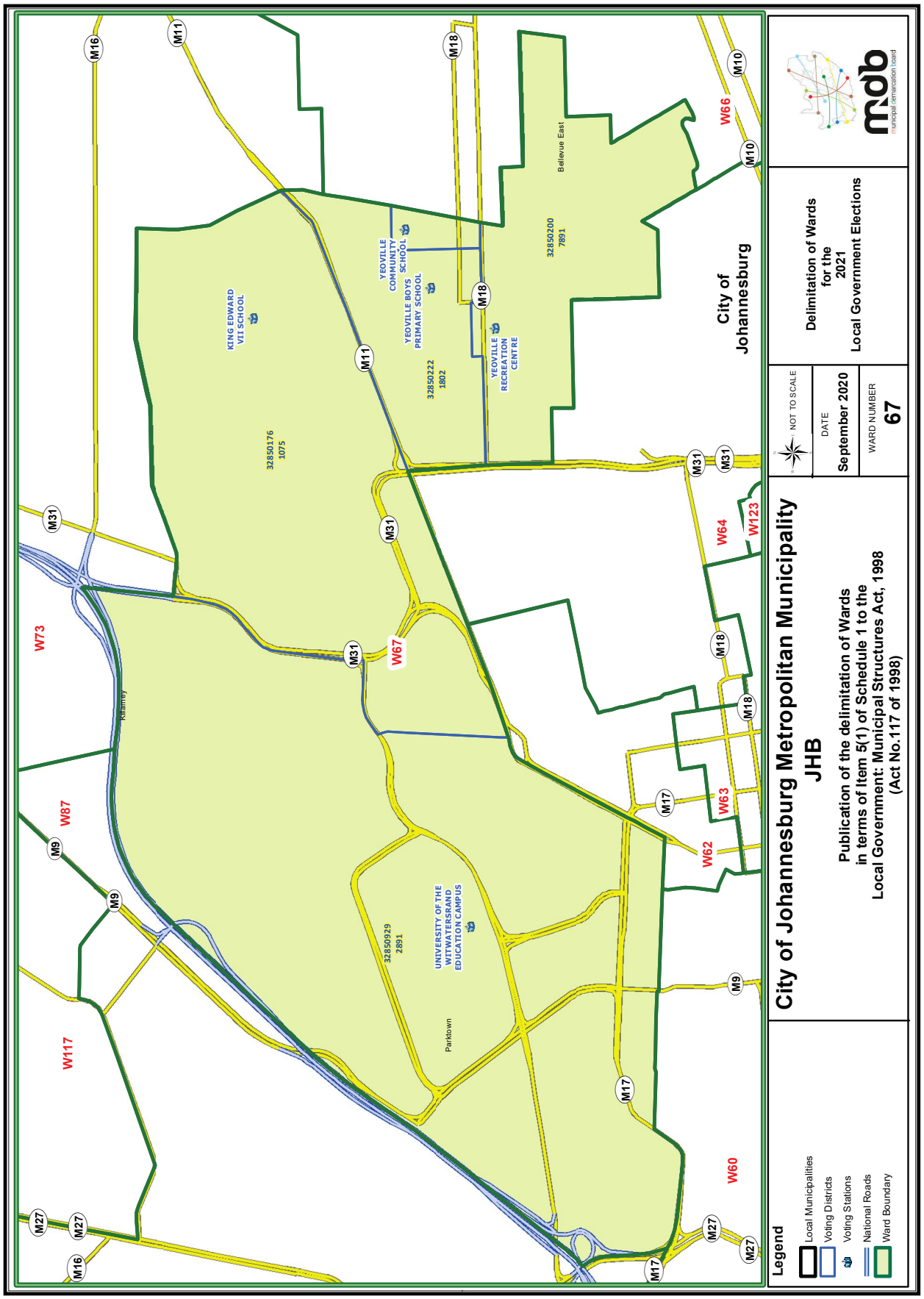
City of Johannesburg Metropolitan Municipality
JHB
Publication of the delimitation of Wards in terms of Item 5(1) of Schedule 1 to the Local Government: Municipal Structures Act, 1998 (Act No.117 of 1998)
NOT TO SCALE
DATE
September 2020
WARD NUMBER
67
Delimitation of Wards for the 2021 Local Government Elections
mdb
municipal demarcation board
Legend
Local Municipalities
Voting Districts
Voting Stations
National Roads
Ward Boundary
City of Johannesburg
Bellevue East
Parktown
Killarney
KING EDWARD VII SCHOOL
YEOVILLE COMMUNITY SCHOOL
YEOVILLE BOYS PRIMARY SCHOOL
YEOVILLE RECREATION CENTRE
UNIVERSITY OF THE WITWATERSRAND EDUCATION CAMPUS
32850200 7891
32850222 1802
32850176 1075
32850929 2891
W60
W62
W63
W64
W66
W67
W73
W87
W117
W123
M9
M10
M11
M16
M17
M18
M27
M31

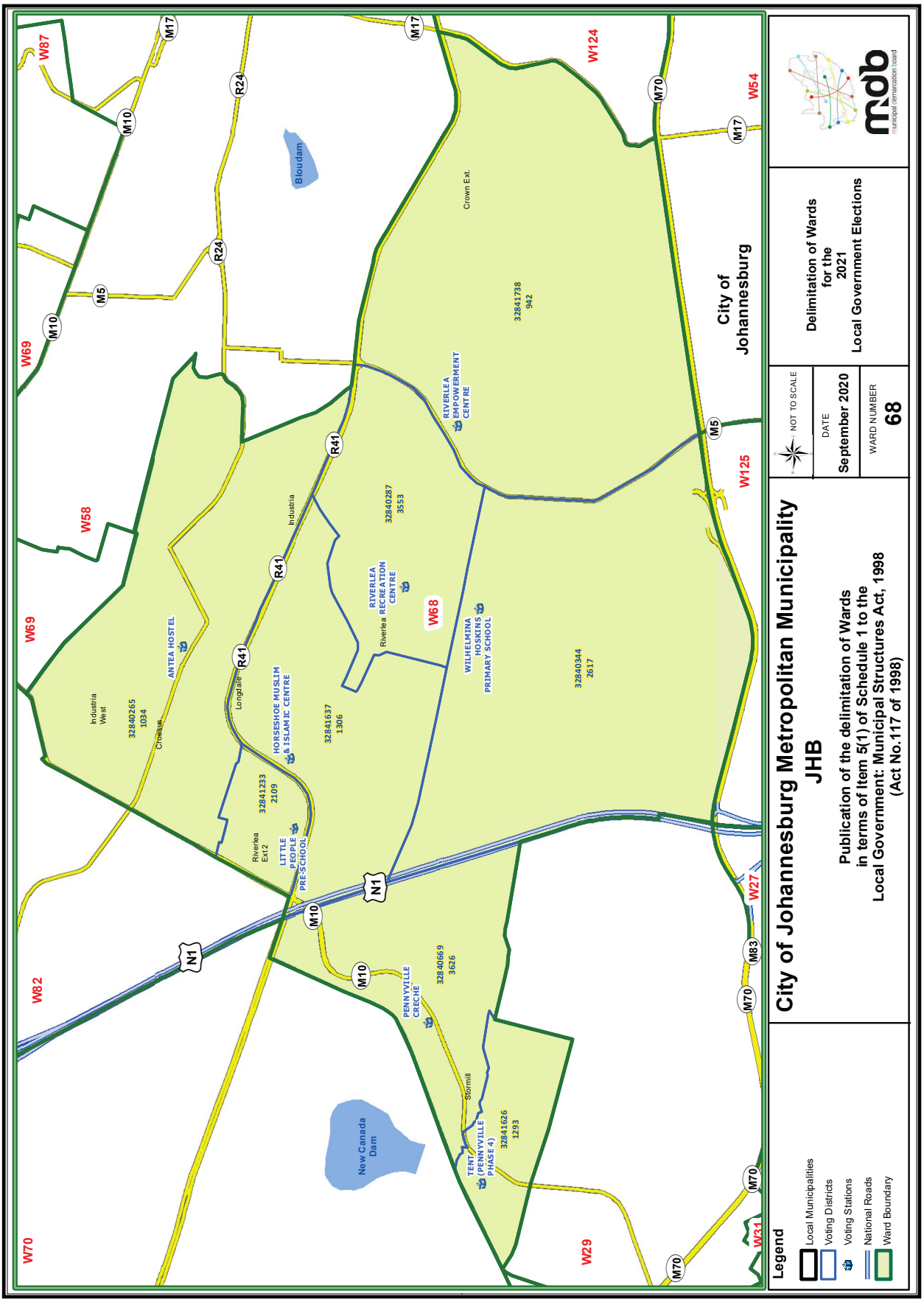
City of Johannesburg Metropolitan Municipality
JHB
Publication of the delimitation of Wards
in terms of Item 5(1) of Schedule 1 to the
Local Government: Municipal Structures Act, 1998
(Act No.117 of 1998)
Delimitation of Wards
for the
2021
Local Government Elections
NOT TO SCALE
DATE
September 2020
WARD NUMBER
68
Legend
Local Municipalities
Voting Districts
Voting Stations
National Roads
Ward Boundary
City of Johannesburg
Bloudam
New Canada Dam
Crown Ext.
Industria
Industria West
Riverlea Ext2
Riverlea
Longtale
Croesus
ANTEA HOSTEL
HORSESHOE MUSLIM & ISLAMIC CENTRE
LITTLE PEOPLE PRE-SCHOOL
RIVERLEA RECREATION CENTRE
RIVERLEA EMPOWERMENT CENTRE
WILHELMINA HOSKINS PRIMARY SCHOOL
PENNYVILLE CRECHE
TENT (PENNYVILLE PHASE 4)
Stormill
32840669
3626
32841626
1293
32841233
2109
32840265
1034
32841637
1306
32840287
3553
32840344
2617
32841738
942
W54
W58
W68
W69
W70
W82
W87
W124
W125
W27
W29
W31
N1
R24
R41
M5
M10
M17
M70
M83
mdb
municipal demarcation board

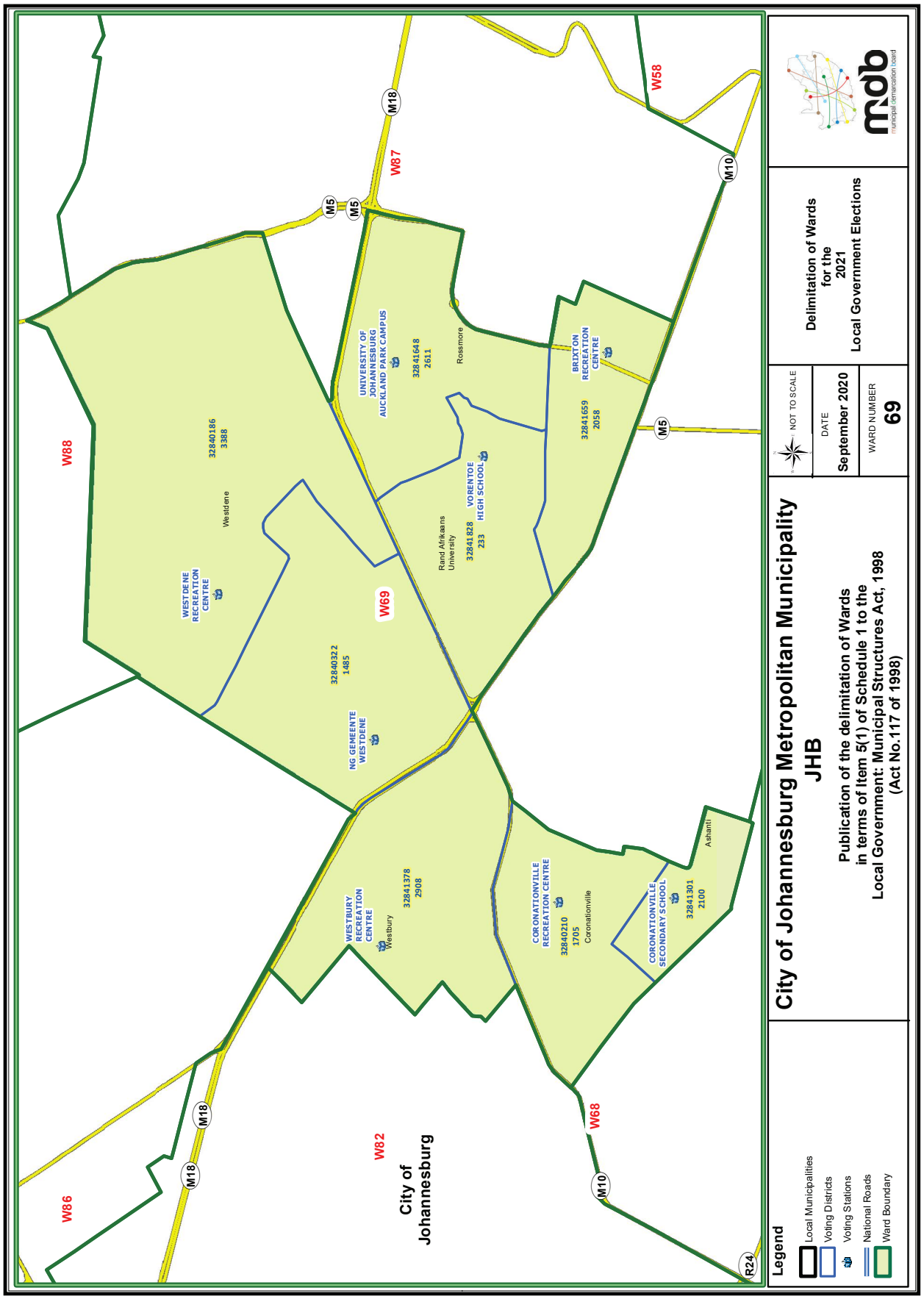
City of Johannesburg Metropolitan Municipality
JHB
Publication of the delimitation of Wards
in terms of Item 5(1) of Schedule 1 to the
Local Government: Municipal Structures Act, 1998
(Act No.117 of 1998)
Delimitation of Wards
for the
2021
Local Government Elections
NOT TO SCALE
DATE
September 2020
WARD NUMBER
69
Legend
Local Municipalities
Voting Districts
Voting Stations
National Roads
Ward Boundary
City of Johannesburg
W82
W86
W88
W87
W58
W69
W68
M18
M5
M10
R24
Westdene
Rossmore
Rand Afrikaans University
Westbury
Coronationville
Ashanti
32840186
3388
WESTDENE RECREATION CENTRE
32840322
1485
NG GEMEENTE WESTDENE
32841378
2908
WESTBURY RECREATION CENTRE
32840210
1705
CORONATIONVILLE RECREATION CENTRE
32841301
2100
CORONATIONVILLE SECONDARY SCHOOL
32841828
233
VORENTOE HIGH SCHOOL
32841659
2058
BRIXTON RECREATION CENTRE
32841648
2611
UNIVERSITY OF JOHANNESBURG AUCKLAND PARK CAMPUS

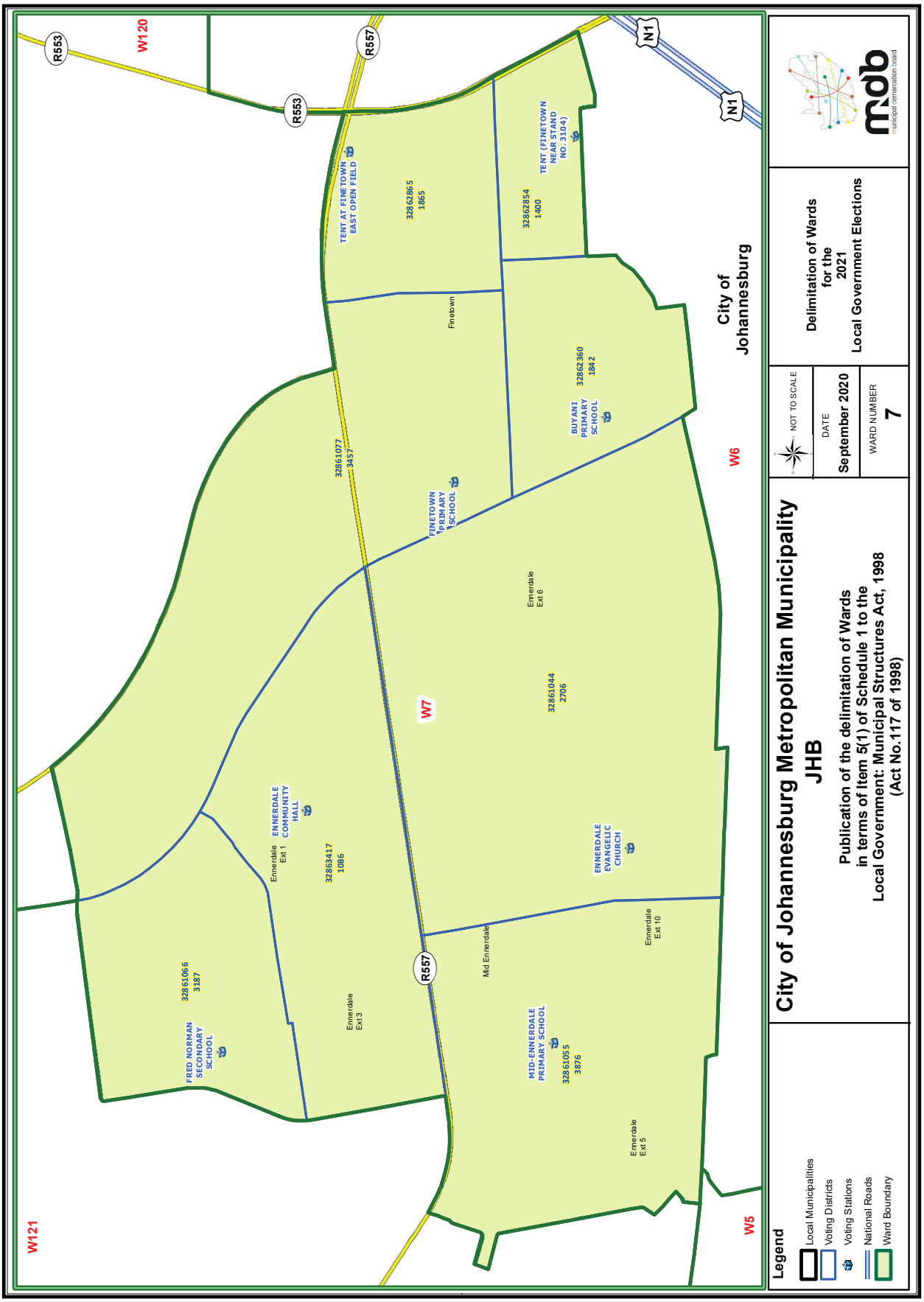
City of Johannesburg Metropolitan Municipality
JHB
Publication of the delimitation of Wards in terms of Item 5(1) of Schedule 1 to the Local Government: Municipal Structures Act, 1998 (Act No.117 of 1998)
NOT TO SCALE
DATE
September 2020
WARD NUMBER
7
Delimitation of Wards for the 2021 Local Government Elections
mdb
municipal demarcation board
Legend
Local Municipalities
Voting Districts
Voting Stations
National Roads
Ward Boundary
City of Johannesburg
W120
W121
W5
W6
W7
R553
R557
N1
TENT AT FINETOWN EAST OPEN FIELD
32862865 1865
TENT (FINETOWN NEAR STAND NO. 3104)
32862854 1400
Finetown
BUYANI PRIMARY SCHOOL
32862360 1842
32861077 3457
FINETOWN PRIMARY SCHOOL
Ennerdale Ext 6
32861044 2706
ENNERDALE COMMUNITY HALL
Ennerdale Ext 1
32863417 1086
ENNERDALE EVANGELIC CHURCH
Ennerdale Ext 10
Mid Ennerdale
FRED NORMAN SECONDARY SCHOOL
32861066 3187
Ennerdale Ext 3
MID-ENNERDALE PRIMARY SCHOOL
32861055 3876
Ennerdale Ext 5

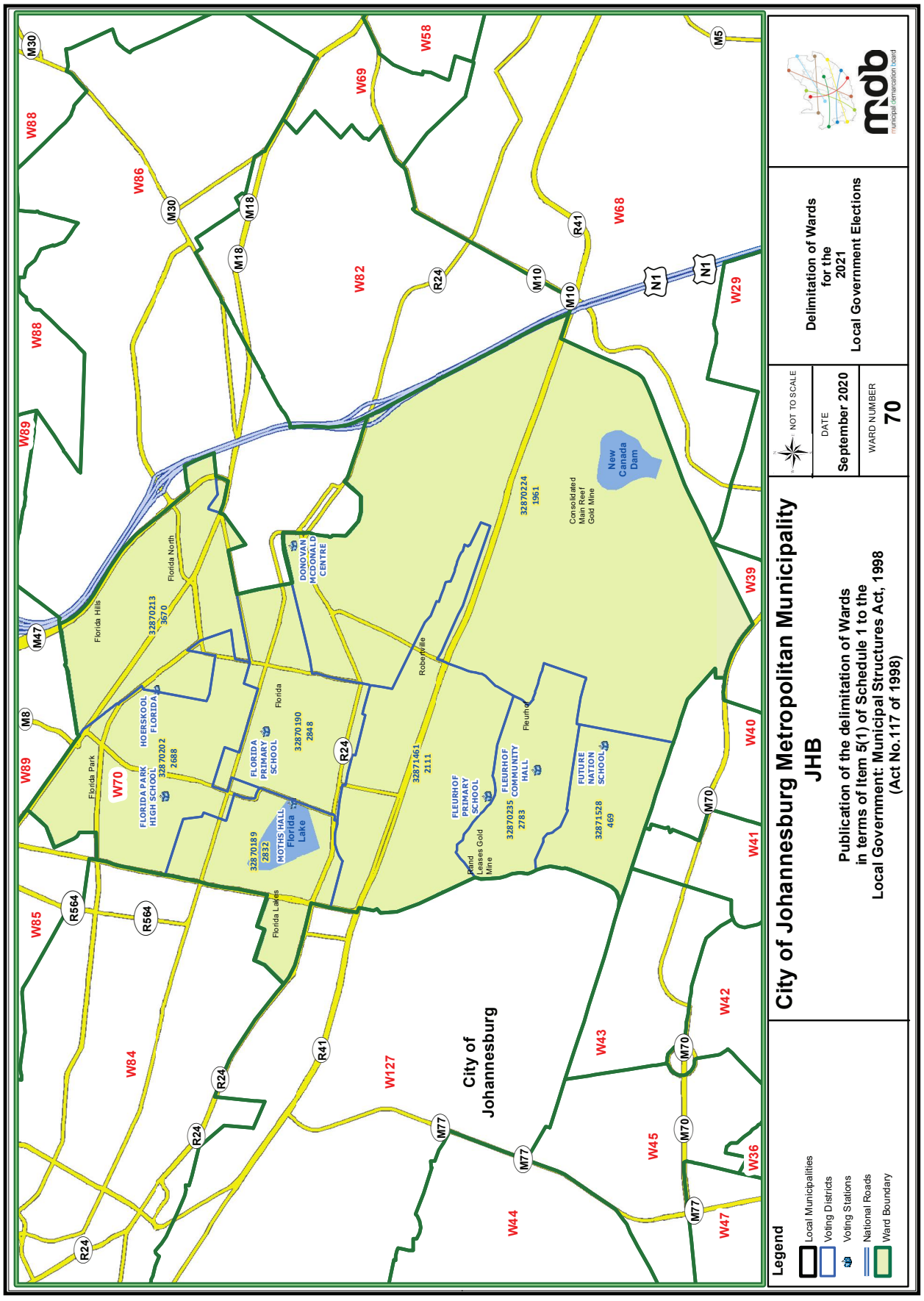
City of Johannesburg Metropolitan Municipality
JHB
Publication of the delimitation of Wards
in terms of Item 5(1) of Schedule 1 to the
Local Government: Municipal Structures Act, 1998
(Act No.117 of 1998)
Delimitation of Wards
for the
2021
Local Government Elections
NOT TO SCALE
DATE
September 2020
WARD NUMBER
70
Legend
Local Municipalities
Voting Districts
Voting Stations
National Roads
Ward Boundary
City of Johannesburg
New Canada Dam
Consolidated Main Reef Gold Mine
Rand Leases Gold Mine
Florida Park
Florida Hills
Florida North
Florida
Florida Lakes
Robertville
Fleurhof
DONOVAN MCDONALD CENTRE
HOERSKOOL FLORIDA
FLORIDA PARK HIGH SCHOOL
FLORIDA PRIMARY SCHOOL
MOTHS HALL
FLEURHOF PRIMARY SCHOOL
FLEURHOF COMMUNITY HALL
FUTURE NATION SCHOOL
32870213
3670
32870202
2688
32870190
2848
32870189
2832
32871461
2111
32870235
2783
32871528
469
32870224
1961
W58
W69
W88
W86
W82
W68
W29
W39
W40
W41
W42
W43
W45
W36
W47
W44
W127
W84
W85
W70
W89
M30
M18
M10
M47
M8
M5
M70
M77
R24
R41
R564
N1

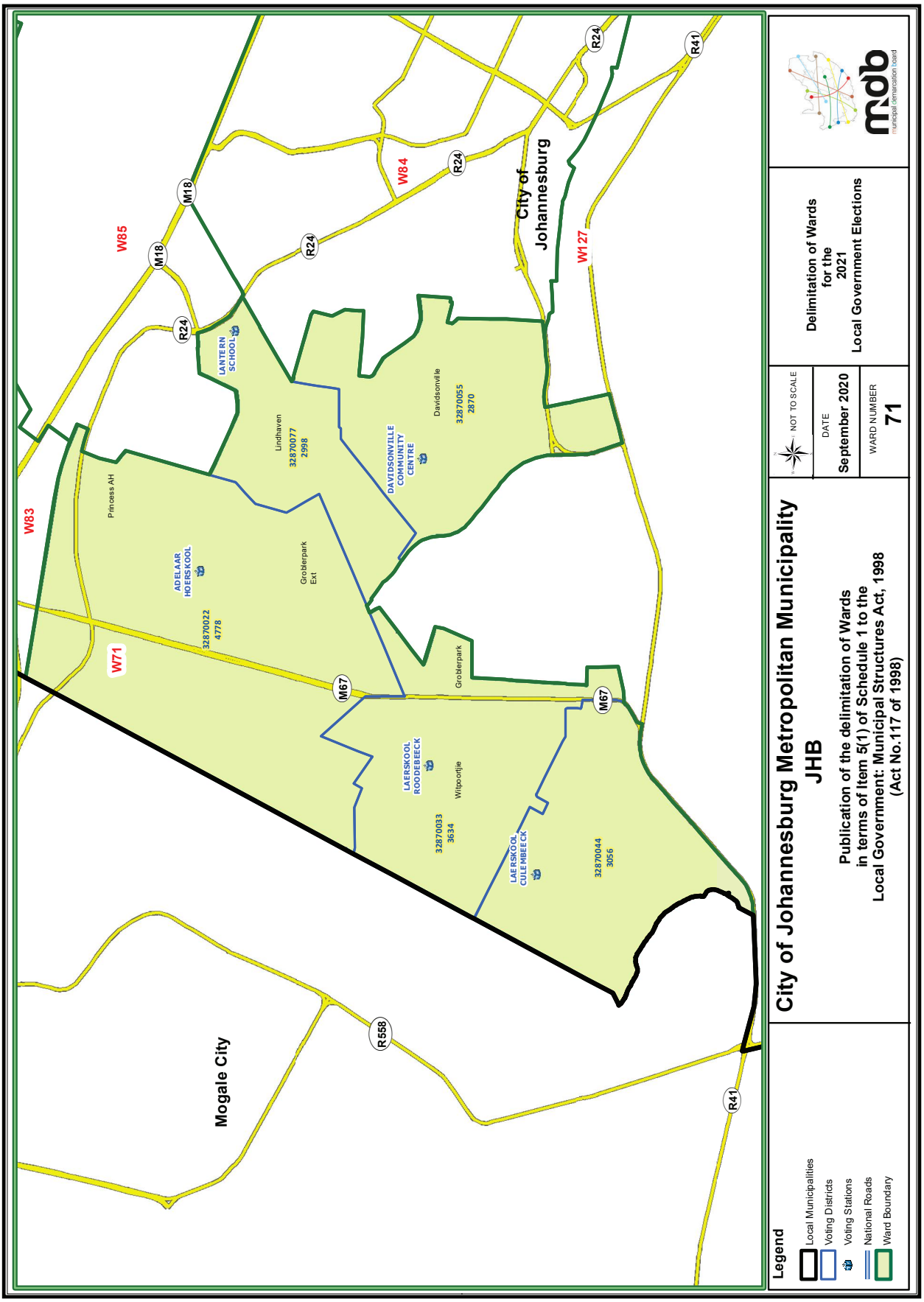
City of Johannesburg Metropolitan Municipality
JHB
Publication of the delimitation of Wards
in terms of Item 5(1) of Schedule 1 to the
Local Government: Municipal Structures Act, 1998
(Act No.117 of 1998)
NOT TO SCALE
DATE
September 2020
WARD NUMBER
71
Delimitation of Wards
for the
2021
Local Government Elections
mdb
municipal demarcation board
Legend
Local Municipalities
Voting Districts
Voting Stations
National Roads
Ward Boundary
City of Johannesburg
Mogale City
W83
W85
W84
W127
W71
M18
M67
R24
R41
R558
LANTERN SCHOOL
ADELAAR HOERSKOOL
DAVIDSONVILLE COMMUNITY CENTRE
LAERSKOOL ROODEBEECK
LAERSKOOL CULEMBEECK
Princess AH
Lindhaven
32870077
2998
Groblerpark Ext
32870022
4778
Davidsonville
32870055
2870
Groblerpark
Witpoortjie
32870033
3634
32870044
3056

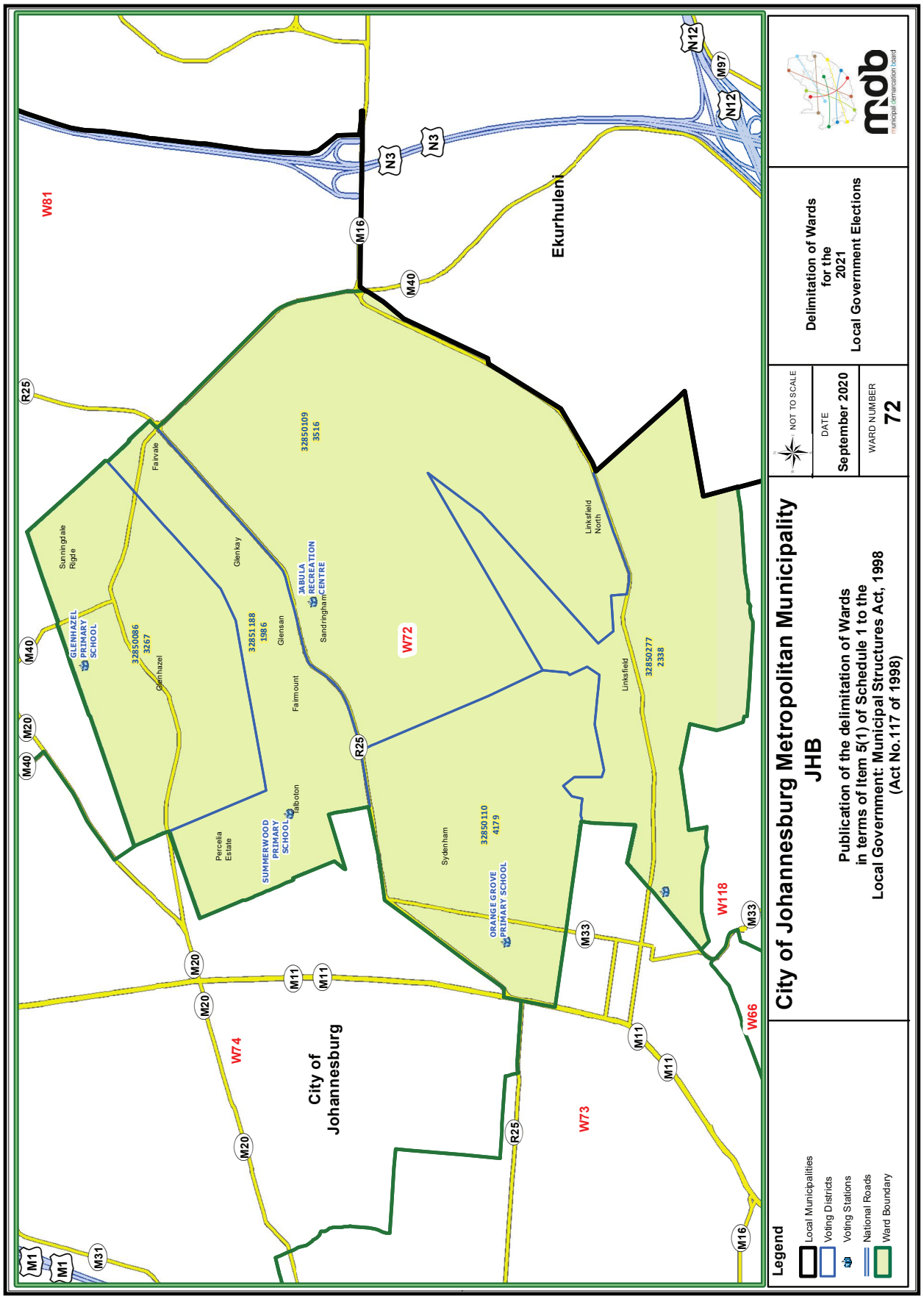
City of Johannesburg Metropolitan Municipality
JHB
Publication of the delimitation of Wards
in terms of Item 5(1) of Schedule 1 to the
Local Government: Municipal Structures Act, 1998
(Act No.117 of 1998)
Delimitation of Wards
for the
2021
Local Government Elections
NOT TO SCALE
DATE
September 2020
WARD NUMBER
72
Legend
Local Municipalities
Voting Districts
Voting Stations
National Roads
Ward Boundary
City of Johannesburg
Ekurhuleni
W81
W72
W74
W73
W118
W66
32850109
3516
32851188
1986
32850086
3267
32850277
2338
32850110
4179
GLENHAZEL PRIMARY SCHOOL
JABULA RECREATION CENTRE
SUMMERWOOD PRIMARY SCHOOL
ORANGE GROVE PRIMARY SCHOOL
Sunningdale Rigde
Fairvale
Glenkay
Glenhazel
Glensan
Sandringham
Fairmount
Talboton
Percelia Estate
Sydenham
Linksfield North
Linksfield
N3
N12
M97
M16
M40
M20
M11
M33
M31
M1
R25

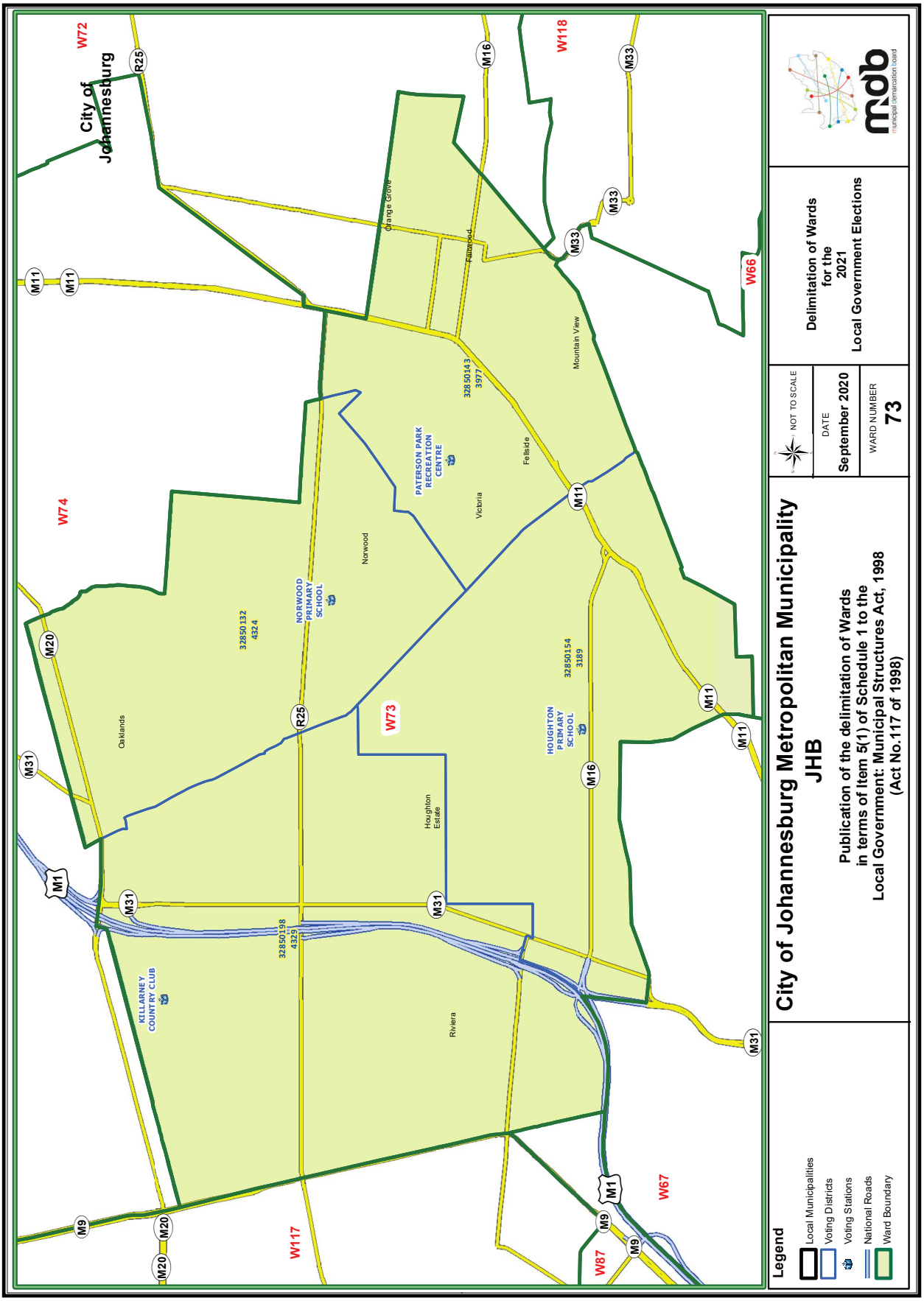
City of Johannesburg
W72
W74
W73
W117
W67
W87
W66
W118
R25
M16
M33
M11
M20
M31
M1
M9
Orange Grove
Fairwood
Mountain View
Norwood
Victoria
Fellside
Oaklands
Houghton Estate
Riviera
PATERSON PARK RECREATION CENTRE
NORWOOD PRIMARY SCHOOL
HOUGHTON PRIMARY SCHOOL
KILLARNEY COUNTRY CLUB
32850132 4324
32850143 3977
32850154 3189
32850198 4329
Legend
Local Municipalities
Voting Districts
Voting Stations
National Roads
Ward Boundary
City of Johannesburg Metropolitan Municipality
JHB
Publication of the delimitation of Wards
in terms of Item 5(1) of Schedule 1 to the
Local Government: Municipal Structures Act, 1998
(Act No.117 of 1998)
NOT TO SCALE
DATE
September 2020
WARD NUMBER
73
Delimitation of Wards
for the
2021
Local Government Elections
mdb
municipal demarcation board

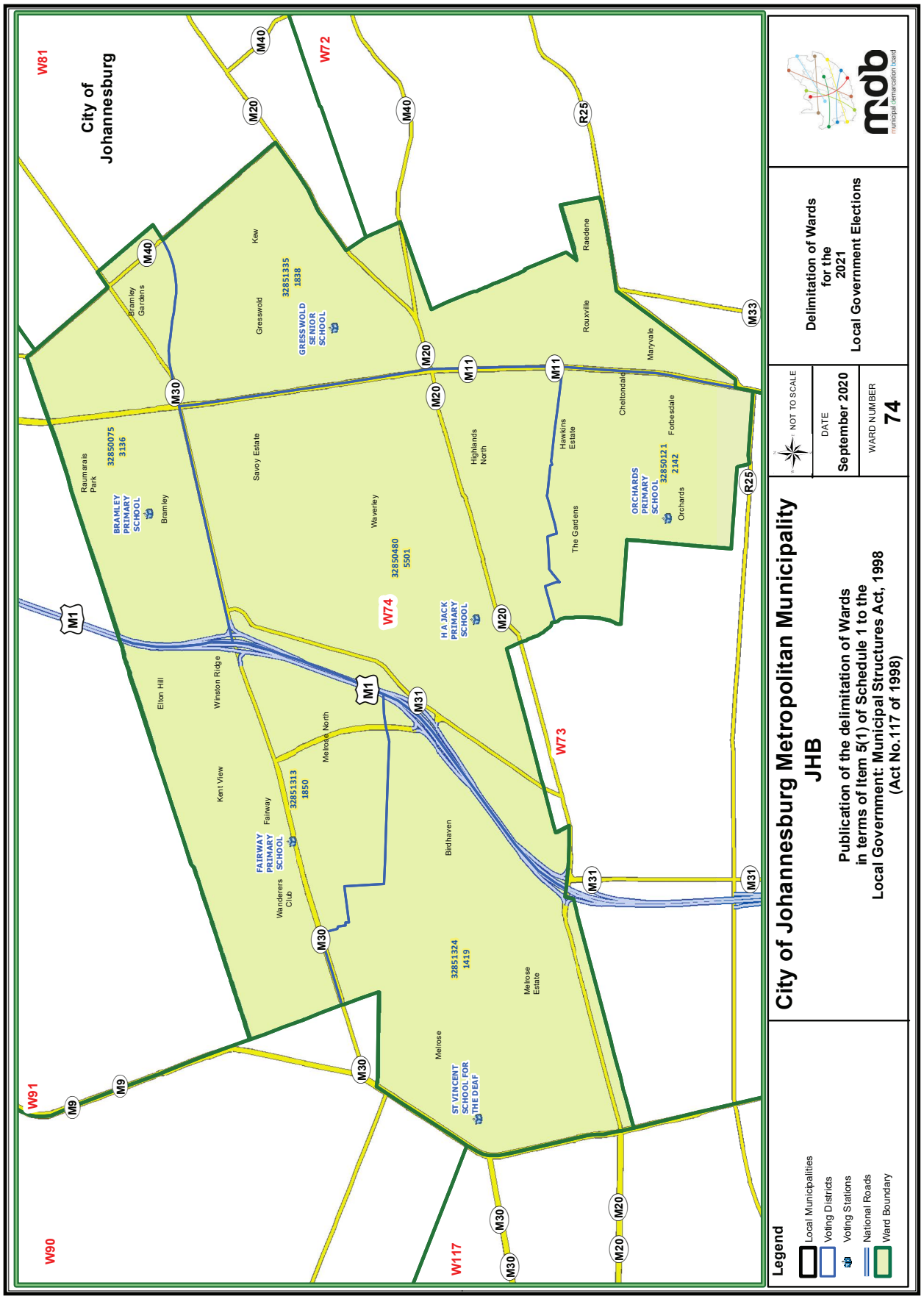
City of Johannesburg
W81
W72
W74
W73
W91
W90
W117
M1
M2
M9
M11
M20
M30
M31
M33
M40
R25
Bramley Gardens
Kew
Gresswold
32851335
1838
GRESSWOLD SENIOR SCHOOL
Raedene
Rouxville
Marvale
Raumarais Park
32850075
3136
BRAMLEY PRIMARY SCHOOL
Bramley
Savoy Estate
Waverley
32850480
5501
Highlands North
Hawkins Estate
Cheltondale
Forbesdale
The Gardens
ORCHARDS PRIMARY SCHOOL
32850121
2142
Orchards
H A JACK PRIMARY SCHOOL
Elton Hill
Winston Ridge
Kent View
Fairway
32851313
1850
FAIRWAY PRIMARY SCHOOL
Wanderers Club
Melrose North
Birdhaven
32851324
1419
Melrose
Melrose Estate
ST VINCENT SCHOOL FOR THE DEAF
Legend
Local Municipalities
Voting Districts
Voting Stations
National Roads
Ward Boundary
City of Johannesburg Metropolitan Municipality
JHB
Publication of the delimitation of Wards
in terms of Item 5(1) of Schedule 1 to the
Local Government: Municipal Structures Act, 1998
(Act No.117 of 1998)
NOT TO SCALE
DATE
September 2020
WARD NUMBER
74
Delimitation of Wards
for the
2021
Local Government Elections
mdb
municipal demarcation board

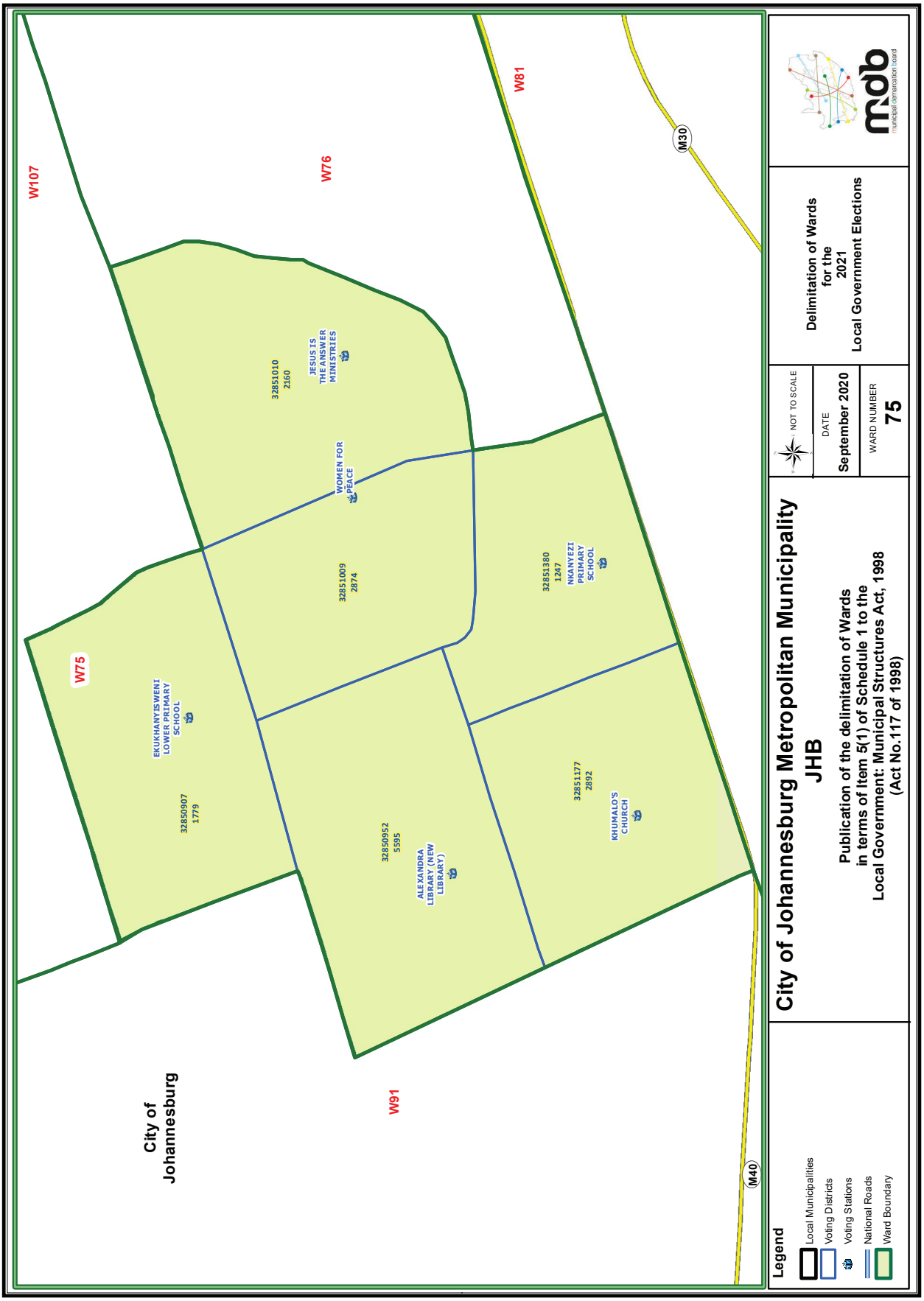
W107
W76
W81
W75
W91
M30
M40
City of Johannesburg
EKUKHANYISWENI LOWER PRIMARY SCHOOL
32850907
1779
32850952
5595
ALEXANDRA LIBRARY (NEW LIBRARY)
32851009
2874
WOMEN FOR PEACE
32851010
2160
JESUS IS THE ANSWER MINISTRIES
32851177
2892
KHUMALO'S CHURCH
32851380
1247
NKANYEZI PRIMARY SCHOOL
Legend
Local Municipalities
Voting Districts
Voting Stations
National Roads
Ward Boundary
City of Johannesburg Metropolitan Municipality
JHB
Publication of the delimitation of Wards
in terms of Item 5(1) of Schedule 1 to the
Local Government: Municipal Structures Act, 1998
(Act No.117 of 1998)
NOT TO SCALE
DATE
September 2020
WARD NUMBER
75
Delimitation of Wards
for the
2021
Local Government Elections
mdb
municipal demarcation board

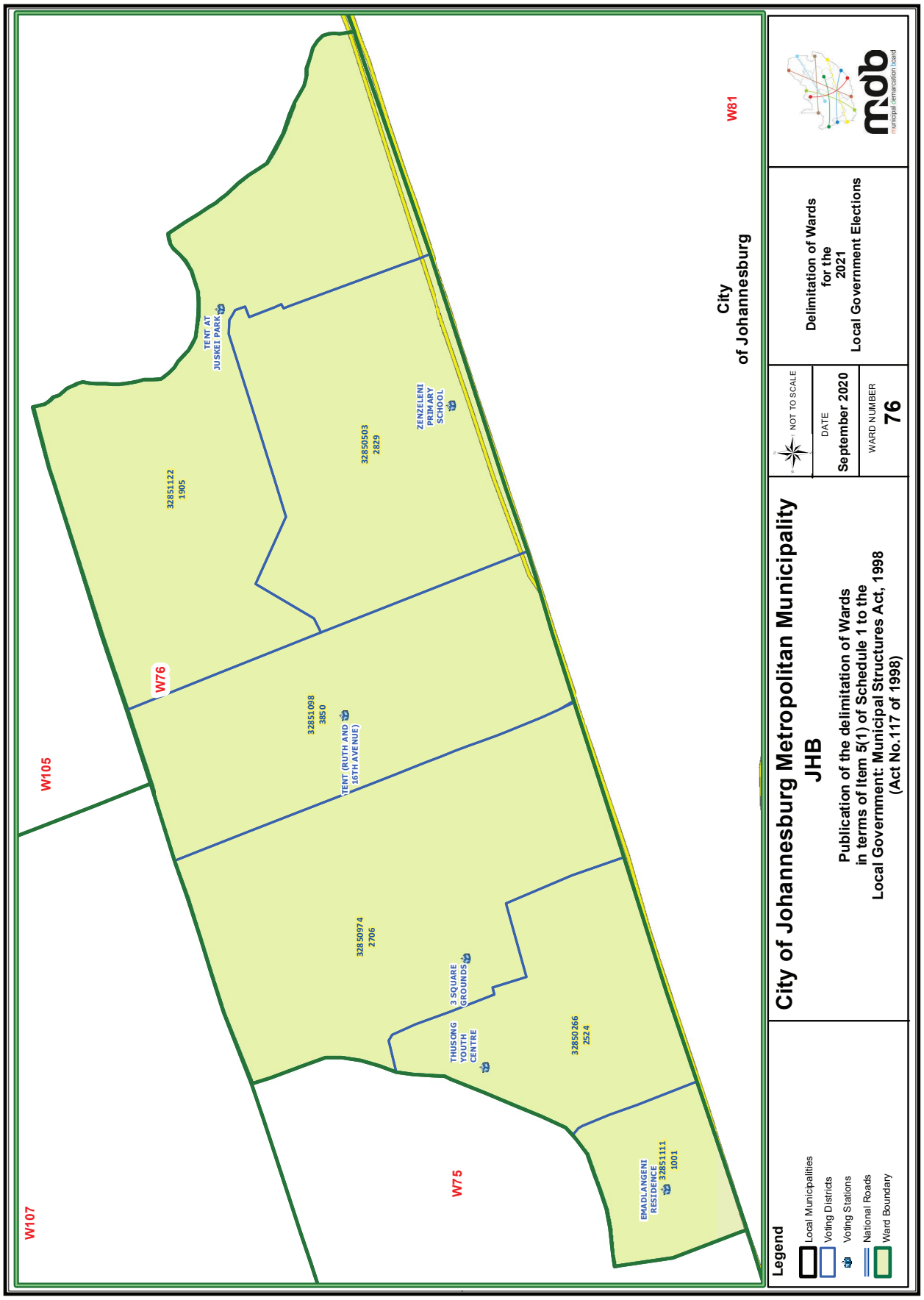
City of Johannesburg Metropolitan Municipality
JHB
Publication of the delimitation of Wards in terms of Item 5(1) of Schedule 1 to the Local Government: Municipal Structures Act, 1998 (Act No.117 of 1998)
NOT TO SCALE
DATE
September 2020
WARD NUMBER
76
Delimitation of Wards for the 2021 Local Government Elections
Legend
Local Municipalities
Voting Districts
Voting Stations
National Roads
Ward Boundary
City of Johannesburg
W81
W105
W107
W76
W75
TENT AT JUSKEI PARK
ZENZELENI PRIMARY SCHOOL
32851122 1905
32850503 2829
32851098 3850
TENT (RUTH AND 16TH AVENUE)
32850974 2706
3 SQUARE GROUNDS
THUSONG YOUTH CENTRE
32850266 2524
EMADLANGENI RESIDENCE 32851111 1001

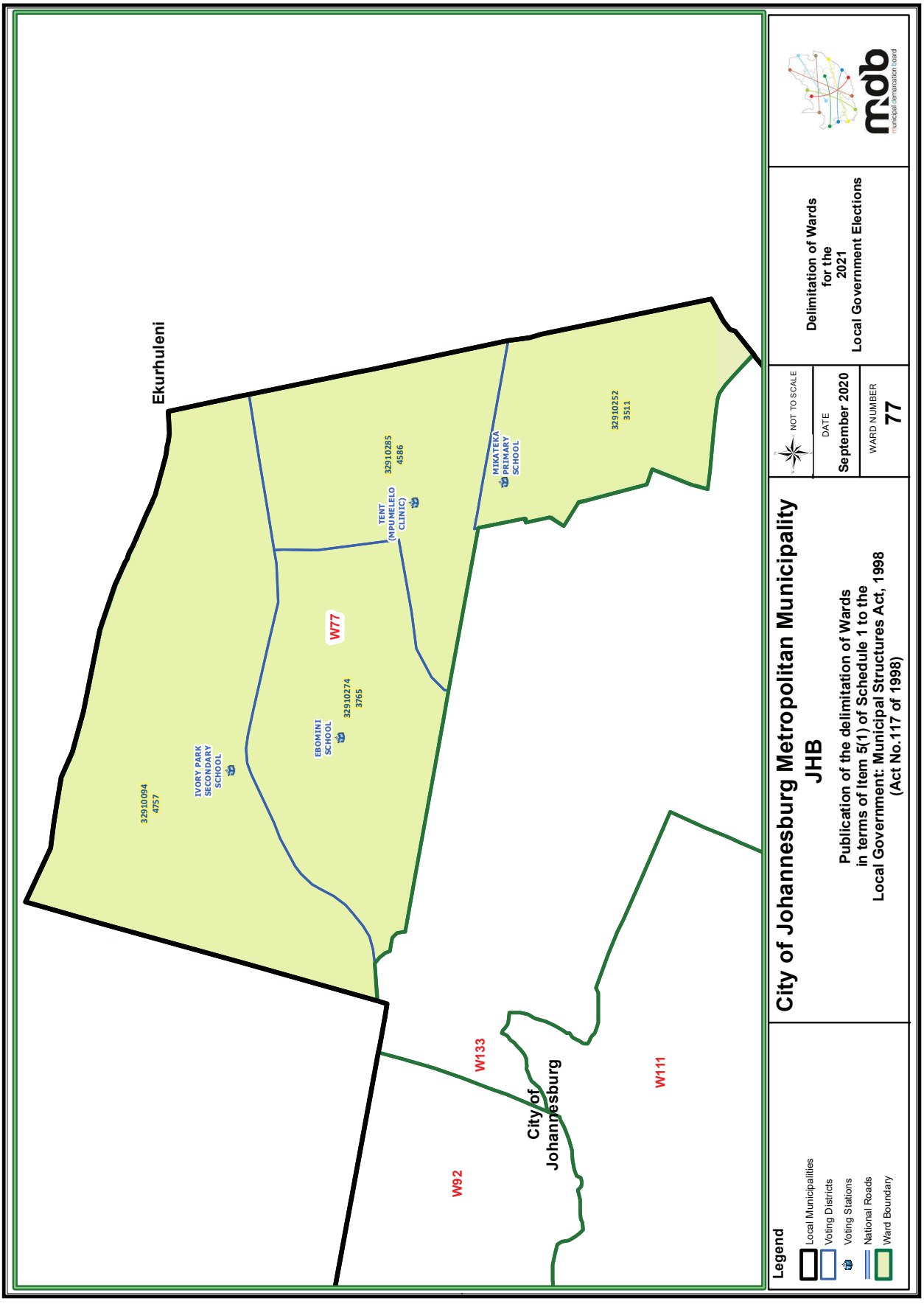
Ekurhuleni
City of Johannesburg
W92
W133
W111
W77
32910094
4757
IVORY PARK SECONDARY SCHOOL
EBOMINI SCHOOL
32910274
3765
TENT (MPUMELELO CLINIC)
32910285
4586
MIKATEKA PRIMARY SCHOOL
32910252
3511
Legend
Local Municipalities
Voting Districts
Voting Stations
National Roads
Ward Boundary
City of Johannesburg Metropolitan Municipality
JHB
Publication of the delimitation of Wards
in terms of Item 5(1) of Schedule 1 to the
Local Government: Municipal Structures Act, 1998
(Act No.117 of 1998)
NOT TO SCALE
DATE
September 2020
WARD NUMBER
77
Delimitation of Wards
for the
2021
Local Government Elections
municipal demarcation board

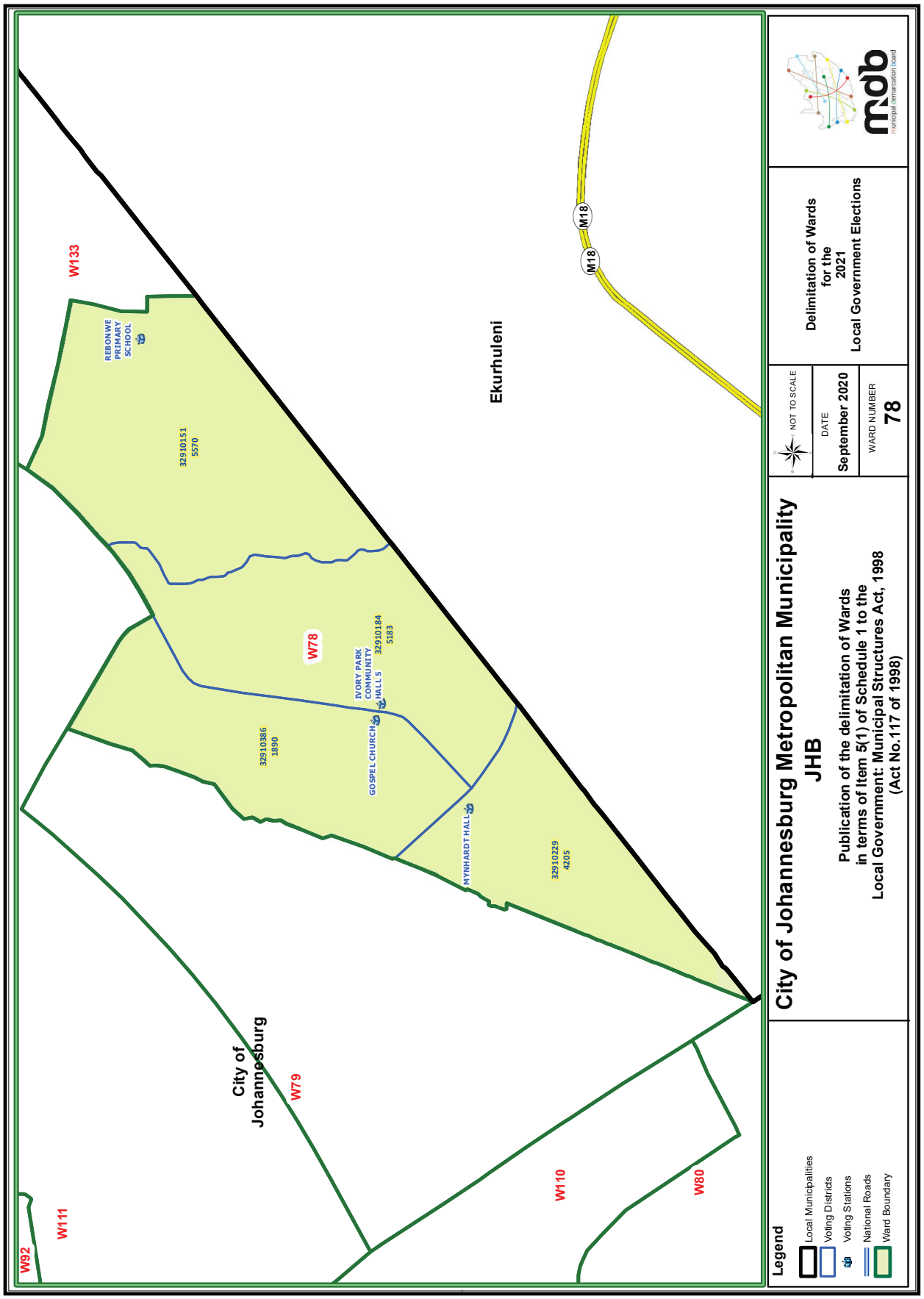
City of Johannesburg Metropolitan Municipality
JHB
Publication of the delimitation of Wards
in terms of Item 5(1) of Schedule 1 to the
Local Government: Municipal Structures Act, 1998
(Act No.117 of 1998)
Delimitation of Wards
for the
2021
Local Government Elections
NOT TO SCALE
DATE
September 2020
WARD NUMBER
78
Legend
Local Municipalities
Voting Districts
Voting Stations
National Roads
Ward Boundary
City of Johannesburg
Ekurhuleni
W133
W78
W79
W110
W80
W111
W92
M18
REBONWE PRIMARY SCHOOL
32910151
5570
IVORY PARK COMMUNITY HALL 5
32910184
5183
GOSPEL CHURCH
32910386
1890
MYNHARDT HALL
32910229
4205

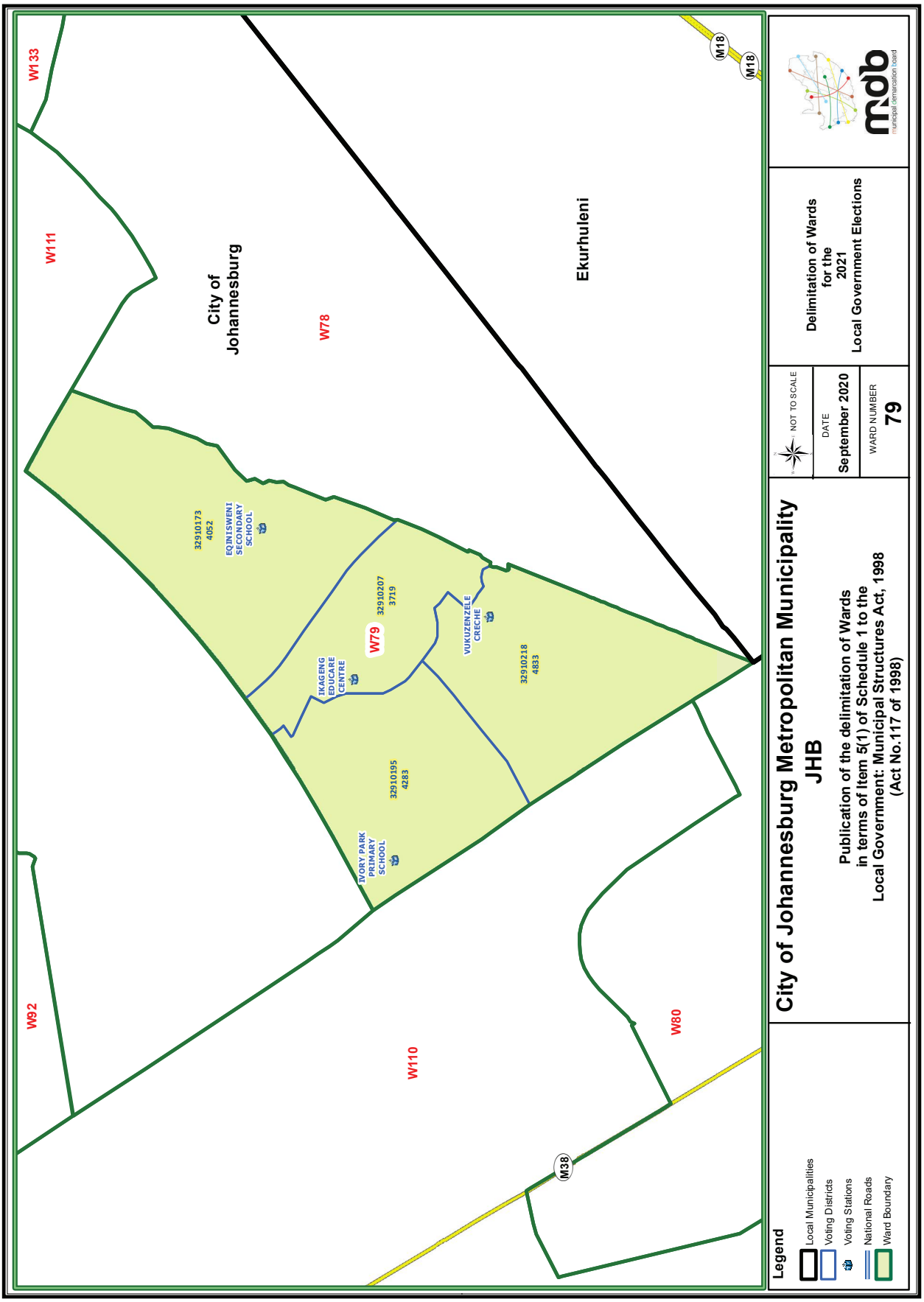
W133
W111
W92
W110
W80
W78
W79
City of Johannesburg
Ekurhuleni
M18
M18
M38
32910173 4052
EQINISWENI SECONDARY SCHOOL
32910207 3719
IKAGENG EDUCARE CENTRE
VUKUZENZELE CRECHE
32910218 4833
32910195 4283
IVORY PARK PRIMARY SCHOOL
Legend
Local Municipalities
Voting Districts
Voting Stations
National Roads
Ward Boundary
City of Johannesburg Metropolitan Municipality
JHB
Publication of the delimitation of Wards
in terms of Item 5(1) of Schedule 1 to the
Local Government: Municipal Structures Act, 1998
(Act No.117 of 1998)
NOT TO SCALE
DATE
September 2020
WARD NUMBER
79
Delimitation of Wards
for the
2021
Local Government Elections
municipal demarcation board

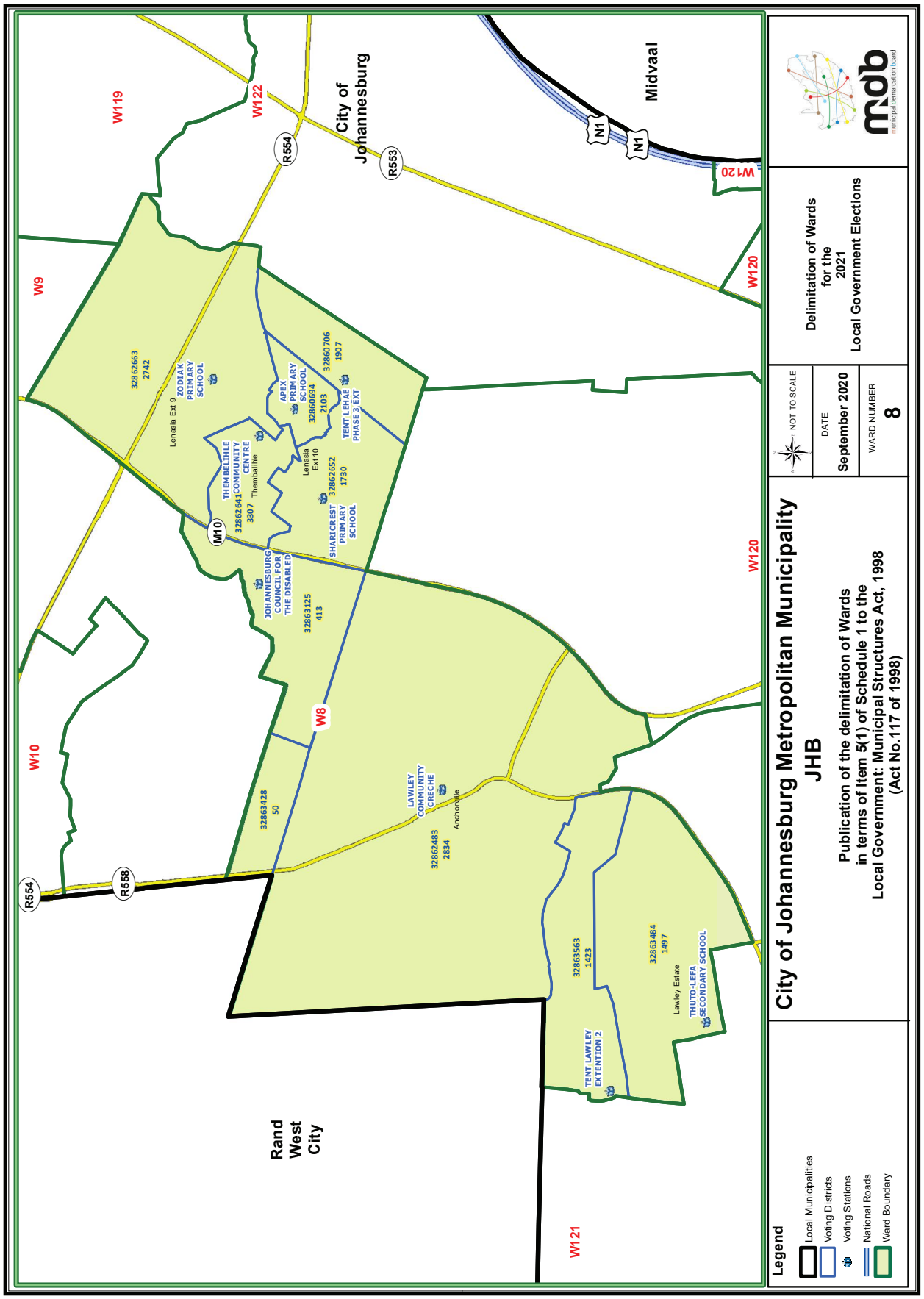
City of Johannesburg
Midvaal
Rand West City
W119
W122
W9
W120
W10
W8
W121
R554
R553
R558
N1
M10
Lenasia Ext 9
ZODIAK PRIMARY SCHOOL
32862663
2742
APEX PRIMARY SCHOOL
32860694
2103
32860706
1907
TENT LEHAE PHASE 3 EXT
Lenasia Ext10
THEMBELIHLE COMMUNITY CENTRE
32862641
3307
Thembalihle
SHARICREST PRIMARY SCHOOL
32862652
1730
JOHANNESBURG COUNCIL FOR THE DISABLED
32863125
413
32863428
50
LAWLEY COMMUNITY CRECHE
32862483
2834
Anchorville
32863563
1423
TENT LAWLEY EXTENTION 2
32863484
1497
Lawley Estate
THUTO-LEFA SECONDARY SCHOOL
Legend
Local Municipalities
Voting Districts
Voting Stations
National Roads
Ward Boundary
City of Johannesburg Metropolitan Municipality
JHB
Publication of the delimitation of Wards
in terms of Item 5(1) of Schedule 1 to the
Local Government: Municipal Structures Act, 1998
(Act No.117 of 1998)
NOT TO SCALE
DATE
September 2020
WARD NUMBER
8
Delimitation of Wards
for the
2021
Local Government Elections
municipal demarcation board

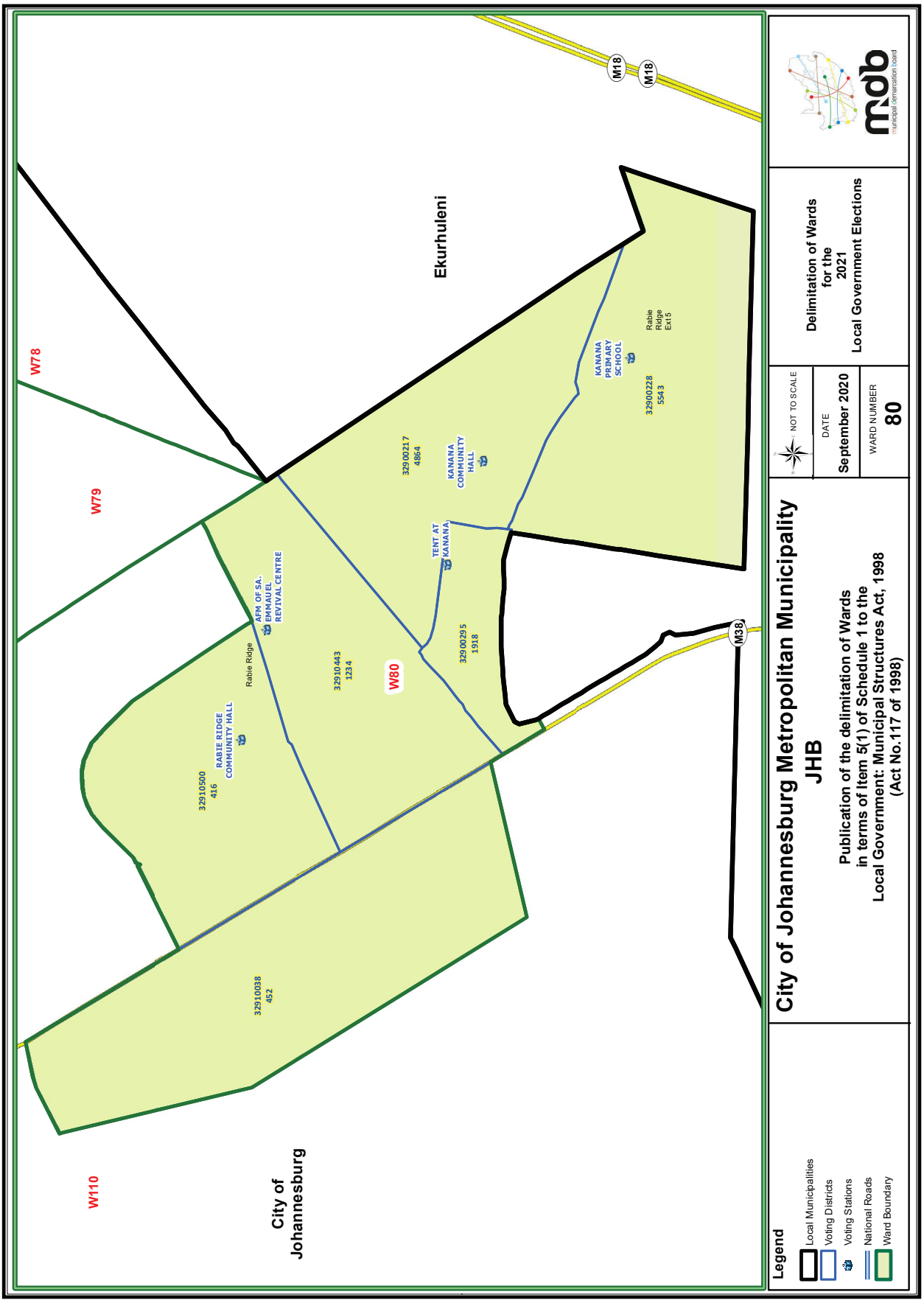
City of Johannesburg Metropolitan Municipality
JHB
Publication of the delimitation of Wards
in terms of Item 5(1) of Schedule 1 to the
Local Government: Municipal Structures Act, 1998
(Act No.117 of 1998)
NOT TO SCALE
DATE
September 2020
WARD NUMBER
80
Delimitation of Wards
for the
2021
Local Government Elections
mdb
municipal demarcation board
Legend
Local Municipalities
Voting Districts
Voting Stations
National Roads
Ward Boundary
Ekurhuleni
City of Johannesburg
W78
W79
W80
W110
M18
M18
M38
KANANA PRIMARY SCHOOL
Rabie Ridge Ext5
32900228
5543
KANANA COMMUNITY HALL
32900217
4864
TENT AT KANANA
32900295
1918
AFM OF SA. EMMAUEL REVIVAL CENTRE
Rabie Ridge
32910443
1234
RABIE RIDGE COMMUNITY HALL
32910500
416
32910038
452

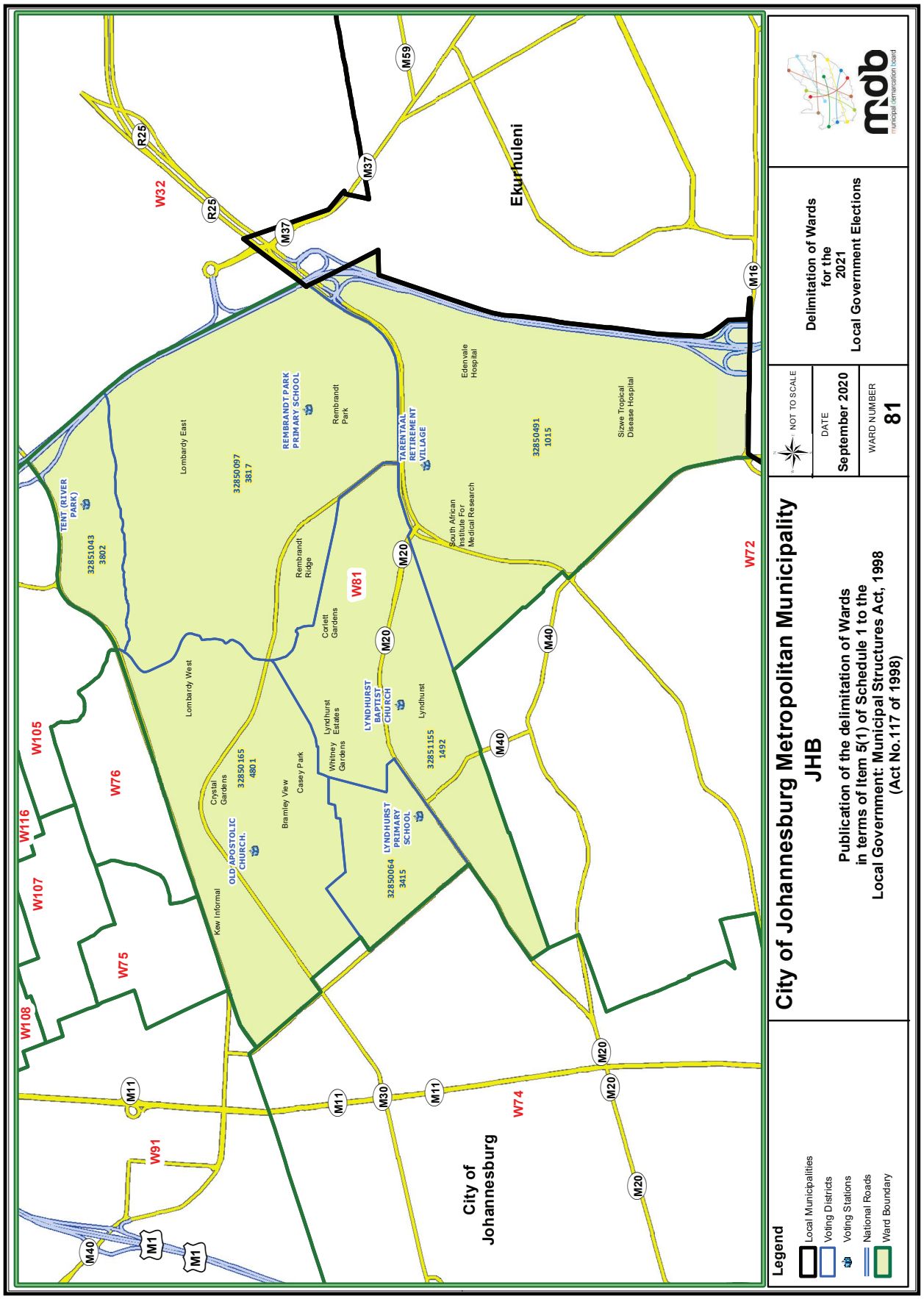
City of Johannesburg Metropolitan Municipality
JHB
Publication of the delimitation of Wards in terms of Item 5(1) of Schedule 1 to the Local Government: Municipal Structures Act, 1998 (Act No.117 of 1998)
NOT TO SCALE
DATE
September 2020
WARD NUMBER
81
Delimitation of Wards for the 2021 Local Government Elections
mdb
municipal demarcation board
Legend
Local Municipalities
Voting Districts
Voting Stations
National Roads
Ward Boundary
Ekurhuleni
City of Johannesburg
W32
W105
W116
W107
W76
W108
W75
W91
W74
W81
W72
Lombardy East
Lombardy West
Rembrandt Park
Rembrandt Ridge
Corlett Gardens
Lyndhurst
Lyndhurst Estates
Whitney Gardens
Casey Park
Bramley View
Crystal Gardens
Kew Informal
Edenvale Hospital
Sizwe Tropical Disease Hospital
South African Institute For Medical Research
TENT (RIVER PARK)
32851043 3802
32850097 3817
REMBRANDT PARK PRIMARY SCHOOL
TARENTAAL RETIREMENT VILLAGE
32850491 1015
LYNDHURST BAPTIST CHURCH
32851155 1492
LYNDHURST PRIMARY SCHOOL
32850064 3415
OLD APOSTOLIC CHURCH.
32850165 4801
R25
M37
M59
M16
M20
M40
M11
M30
M1

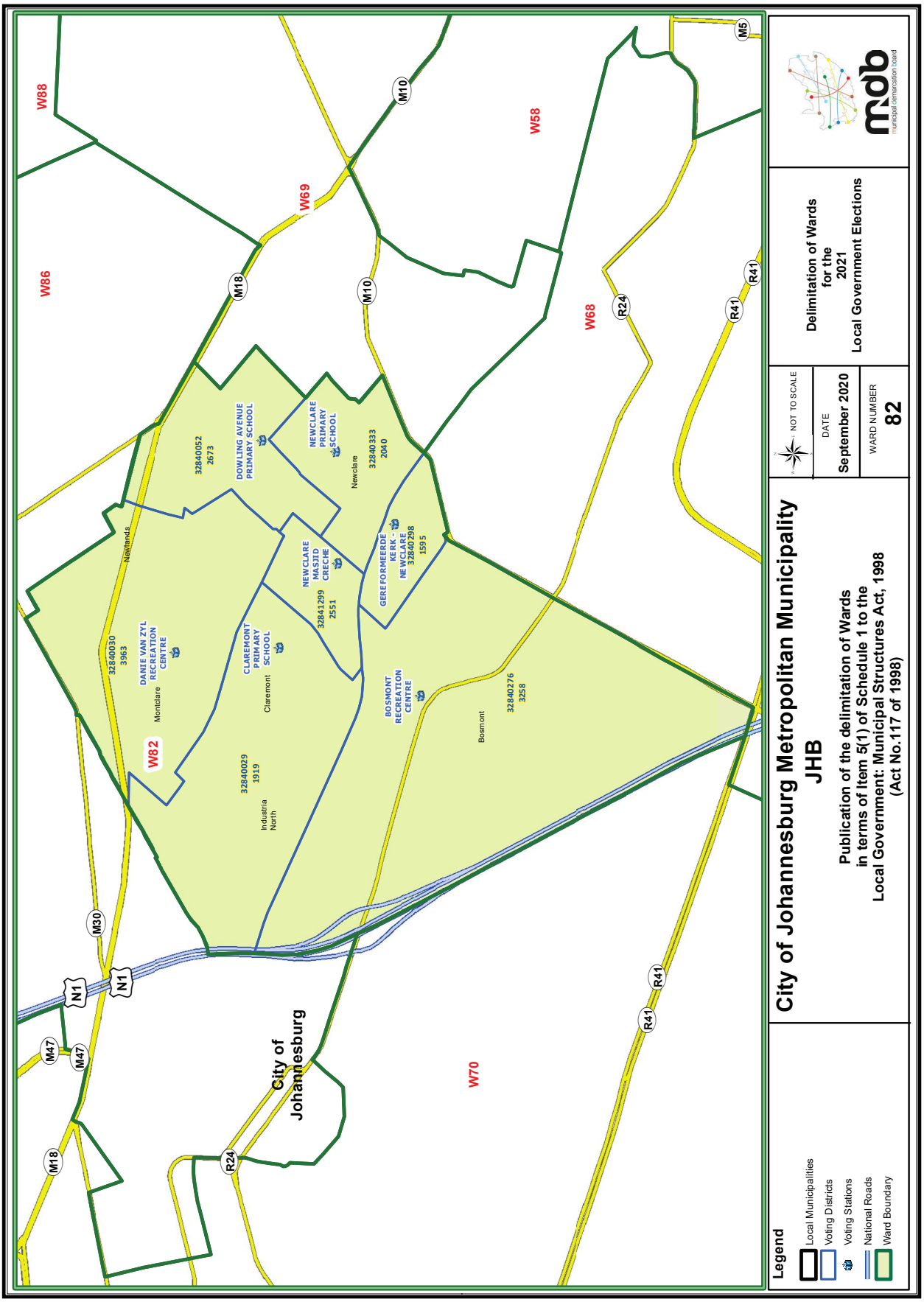
City of Johannesburg Metropolitan Municipality
JHB
Publication of the delimitation of Wards
in terms of Item 5(1) of Schedule 1 to the
Local Government: Municipal Structures Act, 1998
(Act No.117 of 1998)
NOT TO SCALE
DATE
September 2020
WARD NUMBER
82
Delimitation of Wards
for the
2021
Local Government Elections
mdb
municipal demarcation board
Legend
Local Municipalities
Voting Districts
Voting Stations
National Roads
Ward Boundary
W88
W86
W69
W58
W68
W82
W70
City of Johannesburg
Newlands
Montclare
Claremont
Industria North
Newclare
Bosmont
32840030
3963
DANIE VAN ZYL RECREATION CENTRE
32840029
1919
CLAREMONT PRIMARY SCHOOL
32840052
2673
DOWLING AVENUE PRIMARY SCHOOL
32841299
2551
NEWCLARE MASJID CRECHE
32840333
2040
NEWCLARE PRIMARY SCHOOL
32840298
1595
GEREFORMEERDE KERK - NEWCLARE
32840276
3258
BOSMONT RECREATION CENTRE
M5
M10
M18
M30
M47
N1
R24
R41

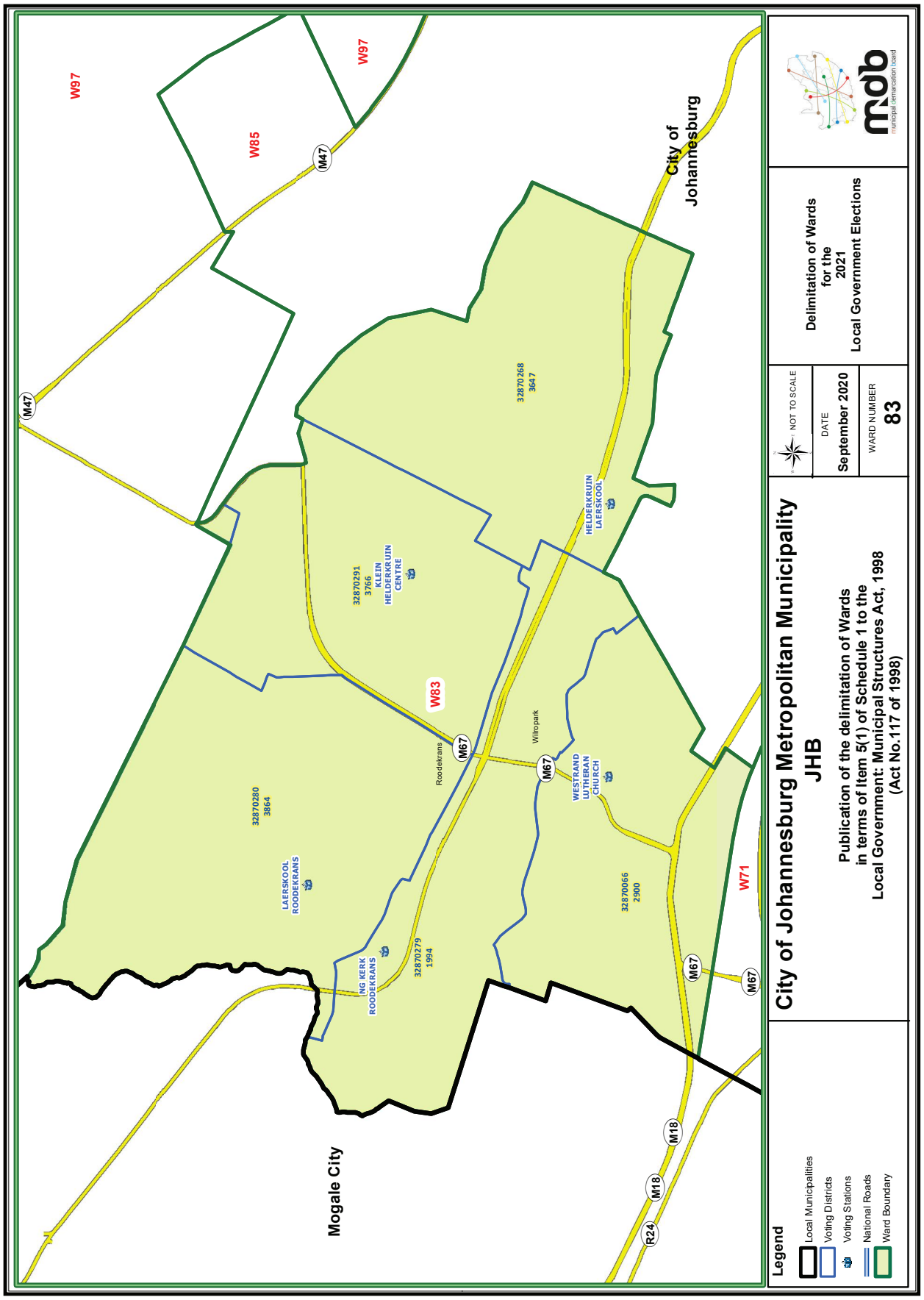
W97
W85
W97
M47
M47
City of Johannesburg
3870268
3647
HELDERKRUIN LAERSKOOL
3870291
3766
KLEIN HELDERKRUIN CENTRE
W83
Roodekrans
M67
Wilropark
M67
WESTRAND LUTHERAN CHURCH
3870280
3864
LAERSKOOL ROODEKRANS
3870066
2900
W71
M67
M67
NG KERK ROODEKRANS
3870279
1994
M18
M18
R24
Mogale City
Legend
Local Municipalities
Voting Districts
Voting Stations
National Roads
Ward Boundary
City of Johannesburg Metropolitan Municipality
JHB
Publication of the delimitation of Wards
in terms of Item 5(1) of Schedule 1 to the
Local Government: Municipal Structures Act, 1998
(Act No.117 of 1998)
NOT TO SCALE
DATE
September 2020
WARD NUMBER
83
Delimitation of Wards
for the
2021
Local Government Elections
mdb
municipal demarcation board

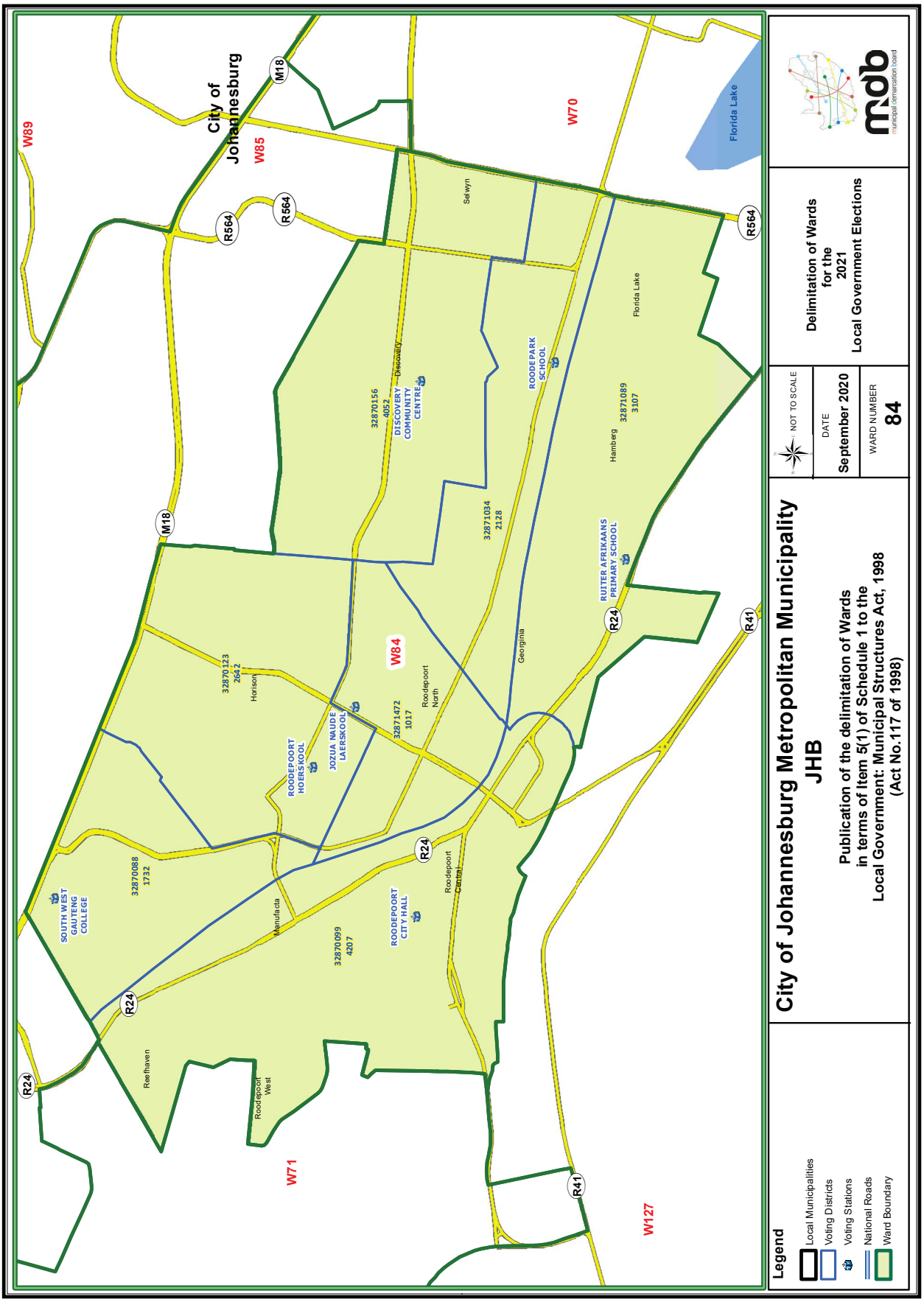
City of Johannesburg
W89
W85
W70
W84
W71
W127
M18
R564
R24
R41
Florida Lake
Selwyn
Florida Lake
Hamberg
Georginia
Roodepoort North
Roodepoort Central
Roodepoort West
Horison
Manufacta
Reefhaven
32870123 2642
32870156 4052
32871034 2128
32871089 3107
32871472 1017
32870088 1732
32870099 4207
DISCOVERY COMMUNITY CENTRE
ROODEPARK SCHOOL
RUITER AFRIKAANS PRIMARY SCHOOL
ROODEPOORT HOERSKOOL
JOZUA NAUDE LAERSKOOL
SOUTH WEST GAUTENG COLLEGE
ROODEPOORT CITY HALL
City of Johannesburg Metropolitan Municipality
JHB
Publication of the delimitation of Wards in terms of Item 5(1) of Schedule 1 to the Local Government: Municipal Structures Act, 1998 (Act No.117 of 1998)
NOT TO SCALE
DATE
September 2020
WARD NUMBER
84
Delimitation of Wards for the 2021 Local Government Elections
mdb
municipal demarcation board
Legend
Local Municipalities
Voting Districts
Voting Stations
National Roads
Ward Boundary

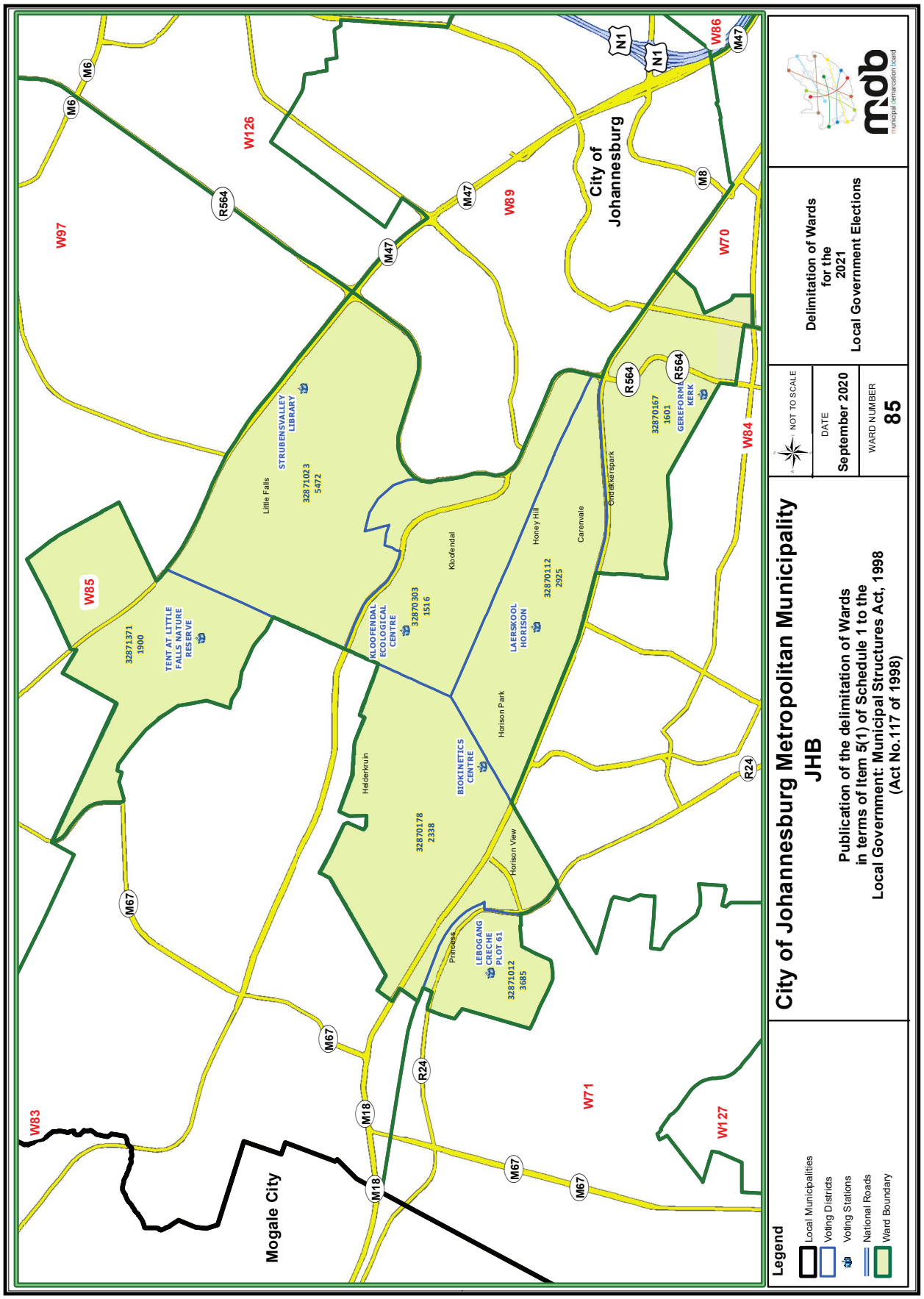
City of Johannesburg Metropolitan Municipality
JHB
Publication of the delimitation of Wards
in terms of Item 5(1) of Schedule 1 to the
Local Government: Municipal Structures Act, 1998
(Act No.117 of 1998)
NOT TO SCALE
DATE
September 2020
WARD NUMBER
85
Delimitation of Wards
for the
2021
Local Government Elections
mdb
municipal demarcation board
Legend
Local Municipalities
Voting Districts
Voting Stations
National Roads
Ward Boundary
City of Johannesburg
Mogale City
W83
W97
W126
W85
W89
W70
W86
W84
W71
W127
M6
R564
M47
M8
N1
M67
M18
R24
STRUBENSVALLEY LIBRARY
32871023
5472
TENT AT LITTLE FALLS NATURE RESERVE
32871371
1900
KLOOFENDAL ECOLOGICAL CENTRE
32870303
1516
LAERSKOOL HORISON
32870112
2925
BIOKINETICS CENTRE
32870178
2338
LEBOGANG CRECHE PLOT 61
32871012
3685
GEREFORMEERDE KERK
32870167
1601
Little Falls
Klofendal
Honey Hill
Carenvale
Ontdekkerspark
Helderkruin
Horison Park
Horison View
Princess

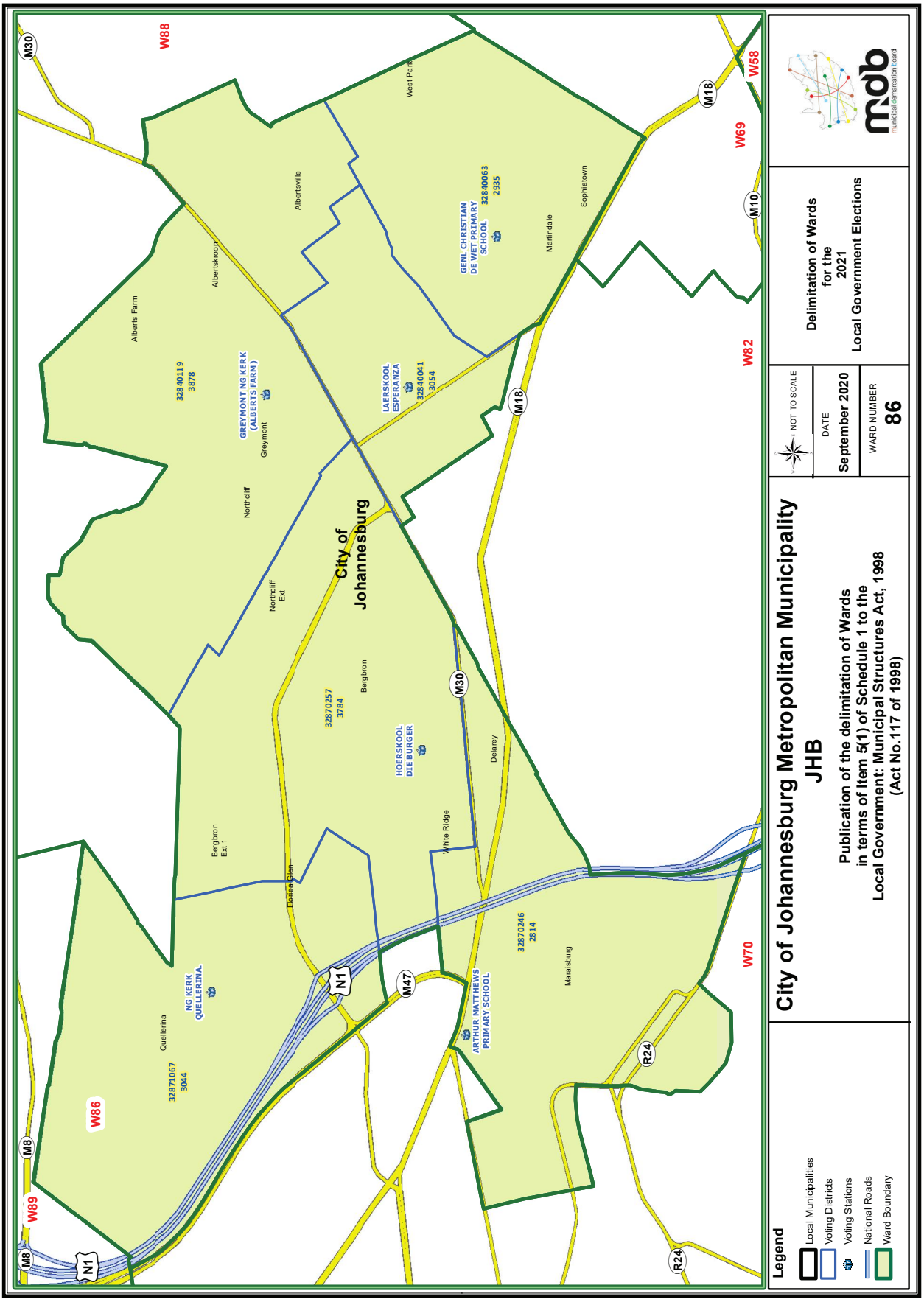
City of Johannesburg Metropolitan Municipality
JHB
Publication of the delimitation of Wards in terms of Item 5(1) of Schedule 1 to the Local Government: Municipal Structures Act, 1998 (Act No.117 of 1998)
NOT TO SCALE
DATE
September 2020
WARD NUMBER
86
Delimitation of Wards for the 2021 Local Government Elections
mdb
municipal demarcation board
Legend
Local Municipalities
Voting Districts
Voting Stations
National Roads
Ward Boundary
City of Johannesburg
W88
W58
W69
W82
W70
W86
W89
M30
M18
M10
M8
M47
M30
N1
R24
West Park
Albertsville
Albertskroon
Alberts Farm
Sophiatown
Martindale
Greymont
Northcliff
Northcliff Ext
Bergbron
Bergbron Ext 1
Florida Glen
White Ridge
Delarey
Marais burg
Quellerina
GREYMONT NG KERK (ALBERTS FARM)
32840119 3878
LAERSKOOL ESPERANZA
32840041 3054
GENL CHRISTIAN DE WET PRIMARY SCHOOL
32840063 2935
HOERSKOOL DIE BURGER
32870257 3784
ARTHUR MATTHEWS PRIMARY SCHOOL
32870246 2814
NG KERK QUELLERINA
32871067 3044

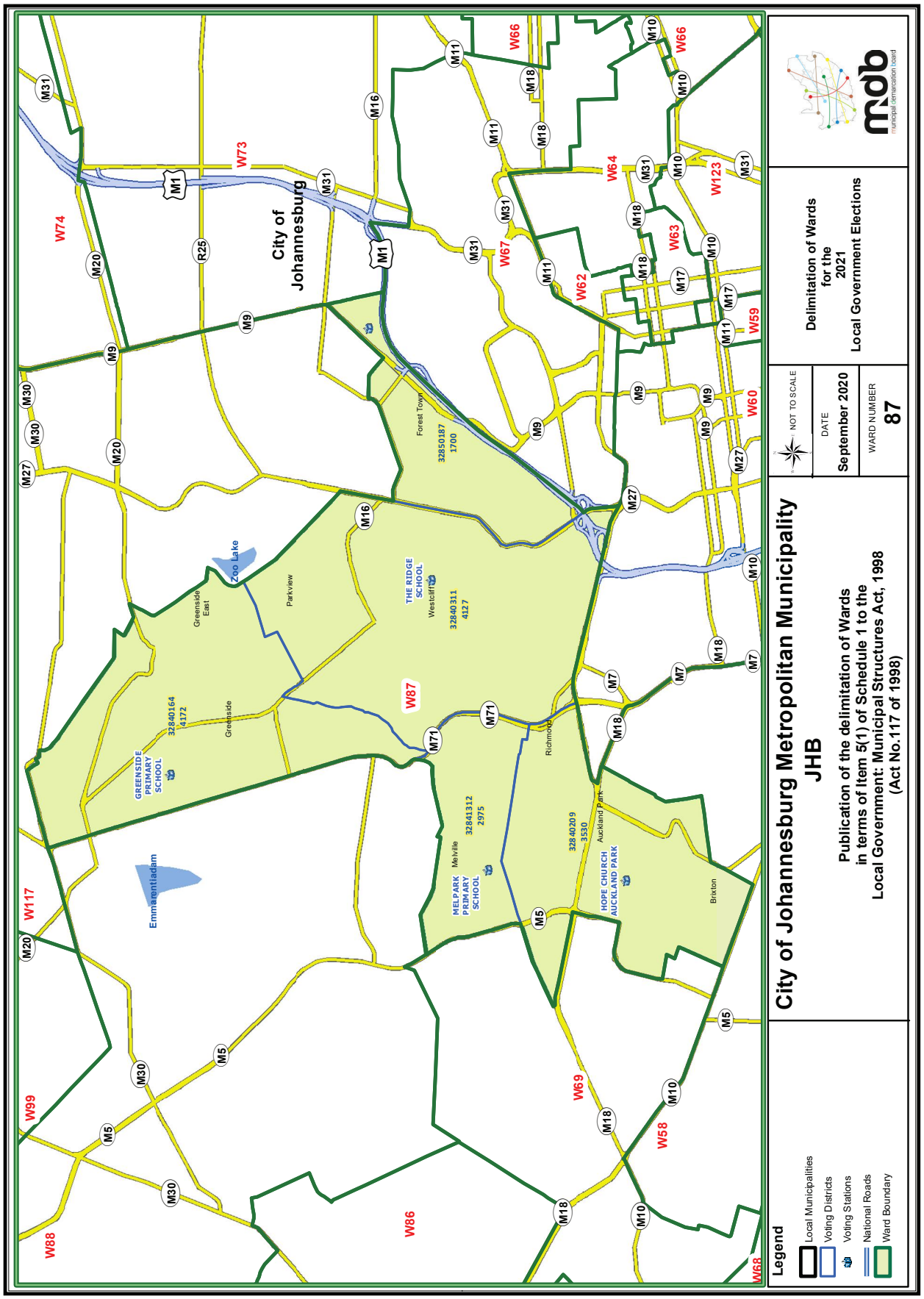
City of Johannesburg Metropolitan Municipality
JHB
Publication of the delimitation of Wards
in terms of Item 5(1) of Schedule 1 to the
Local Government: Municipal Structures Act, 1998
(Act No.117 of 1998)
Delimitation of Wards
for the
2021
Local Government Elections
NOT TO SCALE
DATE
September 2020
WARD NUMBER
87
Legend
Local Municipalities
Voting Districts
Voting Stations
National Roads
Ward Boundary
City of Johannesburg
Zoo Lake
Emmarentiadam
Greenside East
Greenside
Parkview
Forest Town
Westcliff
Richmond
Melville
Auckland Park
Brixton
THE RIDGE SCHOOL
32850187
1700
32840311
4127
GREENSIDE PRIMARY SCHOOL
32840164
4172
MELPARK PRIMARY SCHOOL
32841312
2975
HOPE CHURCH AUCKLAND PARK
32840209
3530
W74
W73
W66
W64
W123
W63
W67
W62
W59
W60
W87
W117
W99
W88
W86
W69
W58
W68
M1
M5
M7
M9
M10
M11
M16
M17
M18
M20
M27
M30
M31
M71
R25

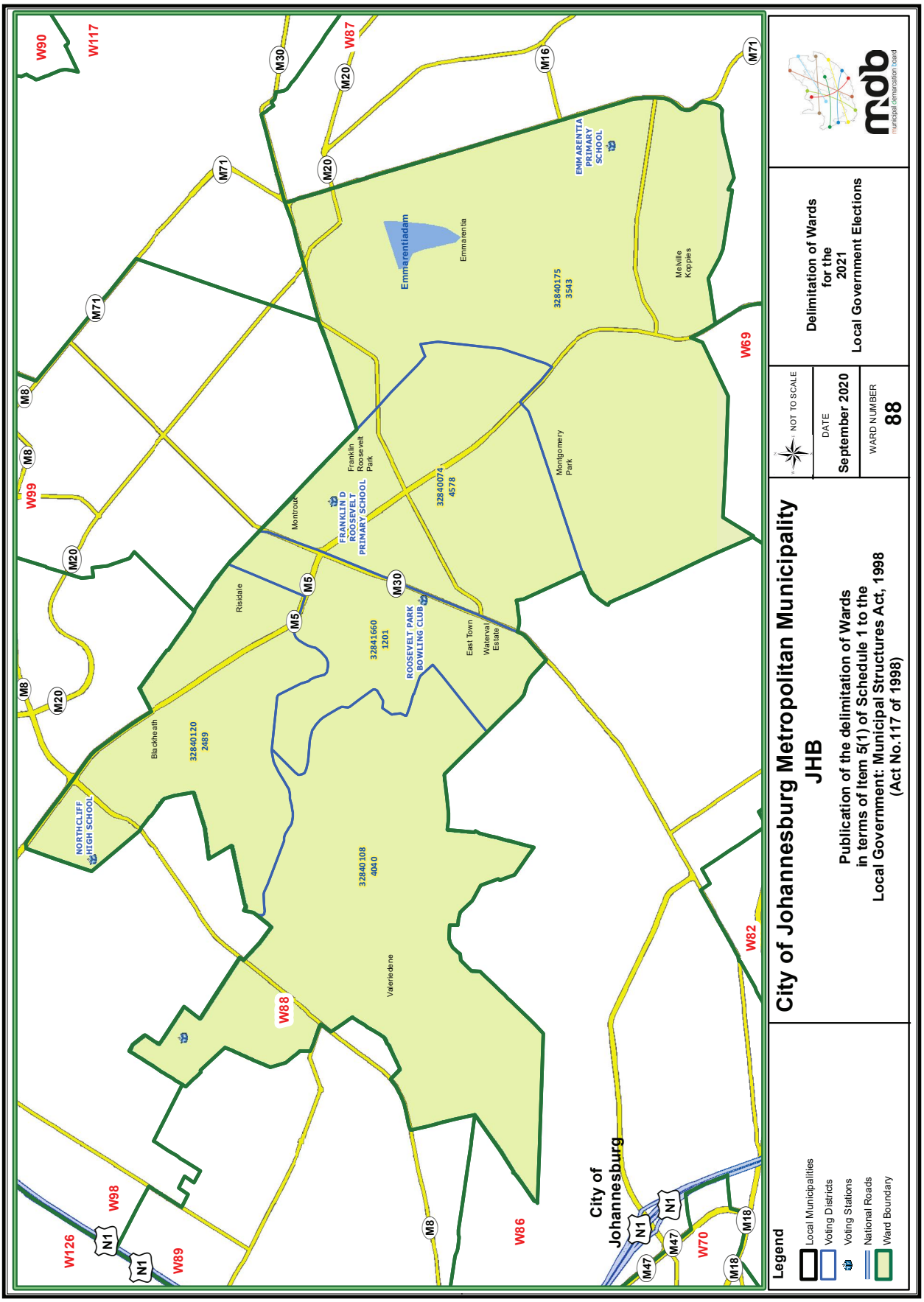
City of Johannesburg Metropolitan Municipality
JHB
Publication of the delimitation of Wards
in terms of Item 5(1) of Schedule 1 to the
Local Government: Municipal Structures Act, 1998
(Act No.117 of 1998)
Delimitation of Wards
for the
2021
Local Government Elections
NOT TO SCALE
DATE
September 2020
WARD NUMBER
88
Legend
Local Municipalities
Voting Districts
Voting Stations
National Roads
Ward Boundary
City of Johannesburg
Emmarentiadam
Emmarentia
EMMARENTIA PRIMARY SCHOOL
32840175
3543
Melville Koppies
Montgomery Park
32840074
4578
Franklin Roosevelt Park
FRANKLIN D ROOSEVELT PRIMARY SCHOOL
Montroux
Risidale
32841660
1201
ROOSEVELT PARK BOWLING CLUB
East Town
Waterval Estate
Blackheath
32840120
2489
NORTHCLIFF HIGH SCHOOL
32840108
4040
Valeriedene
W90
W117
W87
W99
W69
W88
W82
W98
W126
W89
W86
W70
M30
M20
M16
M71
M8
M5
M47
M18
N1

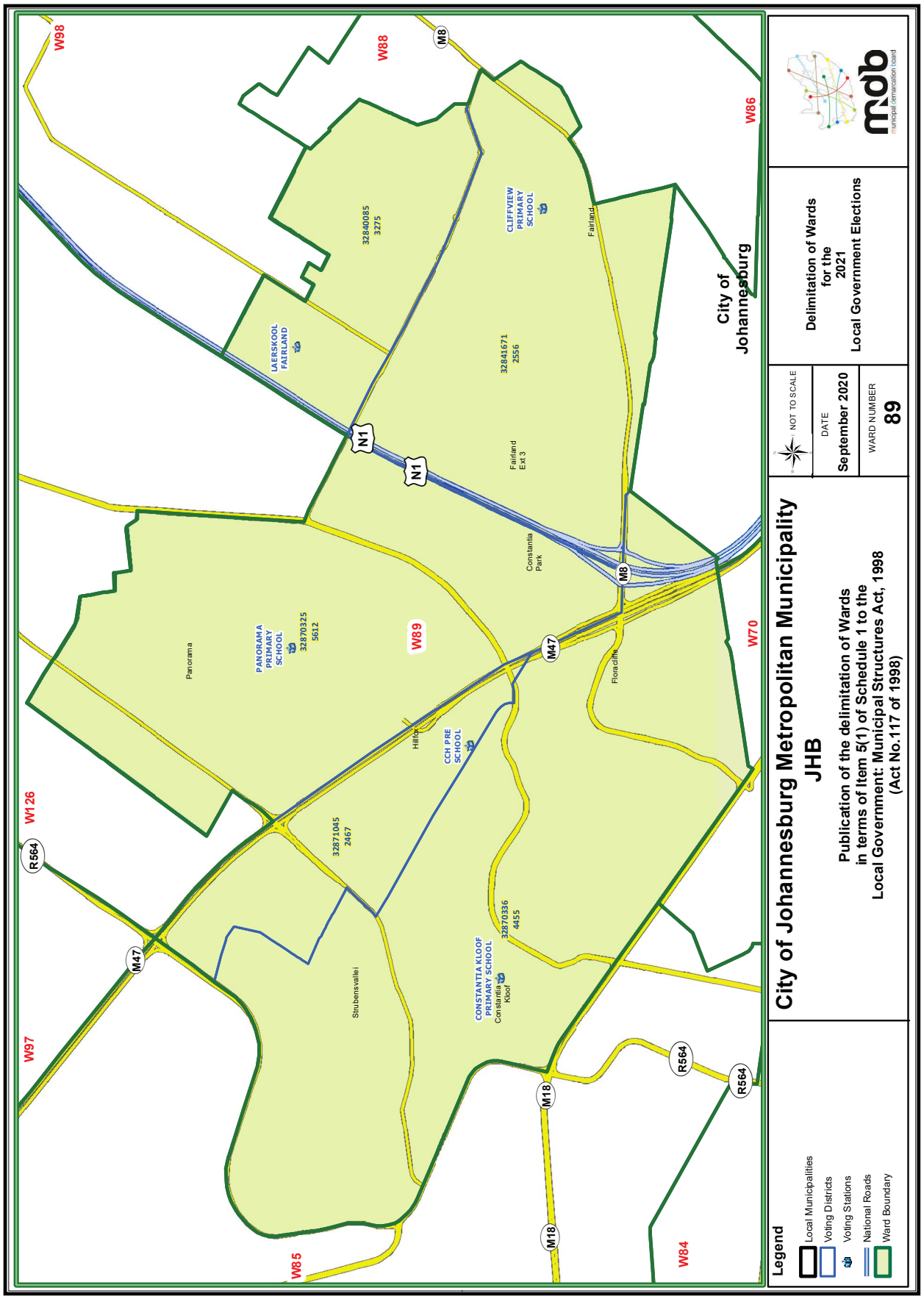
City of Johannesburg Metropolitan Municipality
JHB
Publication of the delimitation of Wards in terms of Item 5(1) of Schedule 1 to the Local Government: Municipal Structures Act, 1998 (Act No.117 of 1998)
NOT TO SCALE
DATE
September 2020
WARD NUMBER
89
Delimitation of Wards for the 2021 Local Government Elections
mdb
municipal demarcation board
Legend
Local Municipalities
Voting Districts
Voting Stations
National Roads
Ward Boundary
City of Johannesburg
W98
W88
W86
W126
W97
W89
W70
W85
W84
M8
N1
M47
R564
M18
LAERSKOOL FAIRLAND
CLIFFVIEW PRIMARY SCHOOL
PANORAMA PRIMARY SCHOOL
CCH PRE SCHOOL
CONSTANTIA KLOOF PRIMARY SCHOOL
32840085 3275
32841671 2556
32870325 5612
32871045 2467
32870336 4455
Fairland
Fairland Ext 3
Constantia Park
Panorama
Hillcrest
Florauna
Strubensvallei
Constantia Kloof

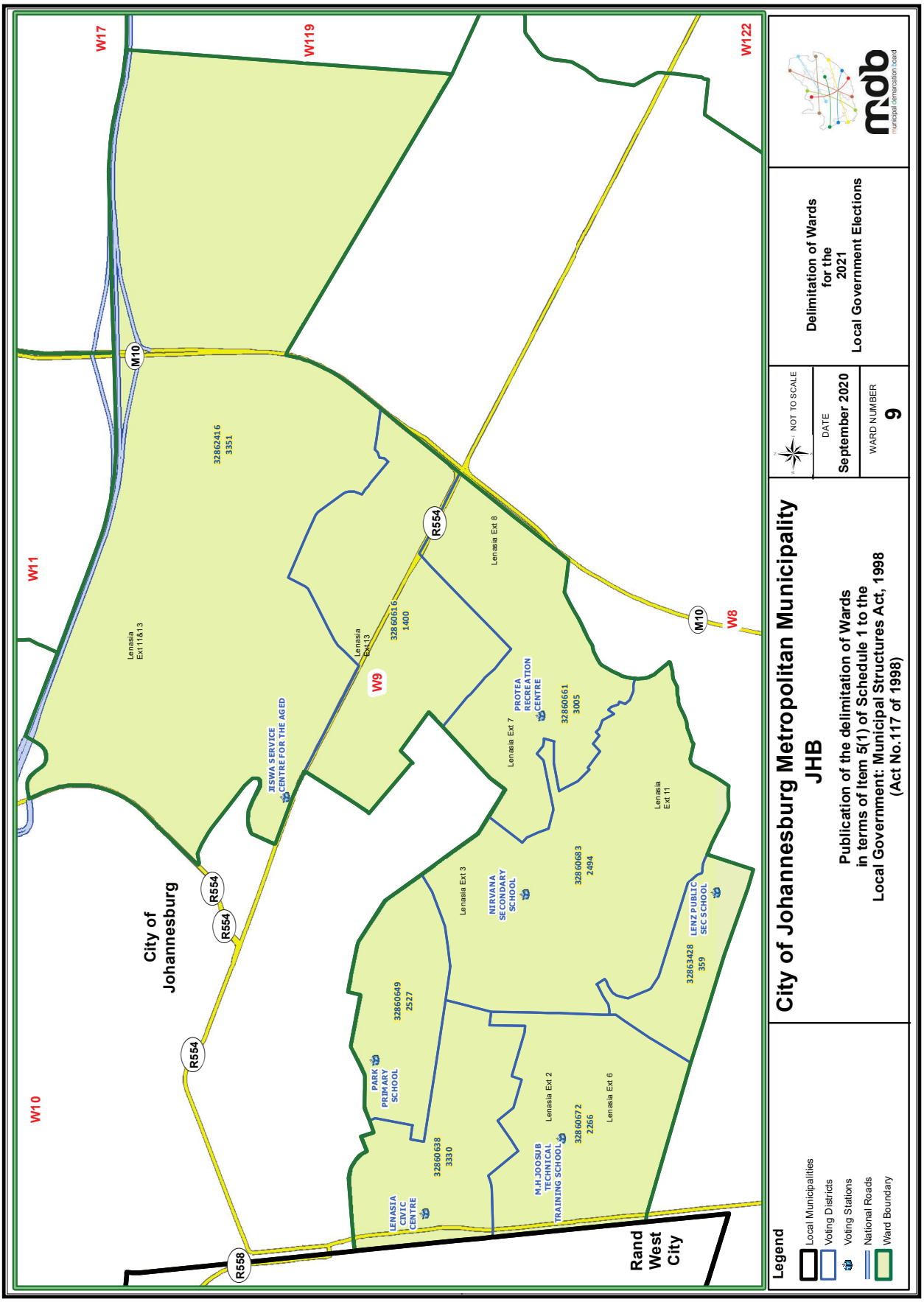
W17
W119
W122
W11
W10
W9
W8
M10
R554
R558
City of Johannesburg
Rand West City
Lenasia Ext11&13
Lenasia Ext13
Lenasia Ext 8
Lenasia Ext 7
Lenasia Ext 3
Lenasia Ext 2
Lenasia Ext 6
Lenasia Ext 11
32862416 3351
32860616 1400
32860661 3005
32860683 2494
32860649 2527
32860638 3330
32860672 2266
32863428 359
JESWA SERVICE CENTRE FOR THE AGED
PROTEA RECREATION CENTRE
NIRVANA SECONDARY SCHOOL
LENZ PUBLIC SEC SCHOOL
PARK PRIMARY SCHOOL
M.H.JOOSUB TECHNICAL TRAINING SCHOOL
LENASIA CIVIC CENTRE
Legend
Local Municipalities
Voting Districts
Voting Stations
National Roads
Ward Boundary
City of Johannesburg Metropolitan Municipality
JHB
Publication of the delimitation of Wards in terms of Item 5(1) of Schedule 1 to the Local Government: Municipal Structures Act, 1998 (Act No.117 of 1998)
NOT TO SCALE
DATE
September 2020
WARD NUMBER
9
Delimitation of Wards for the 2021 Local Government Elections
municipal demarcation board

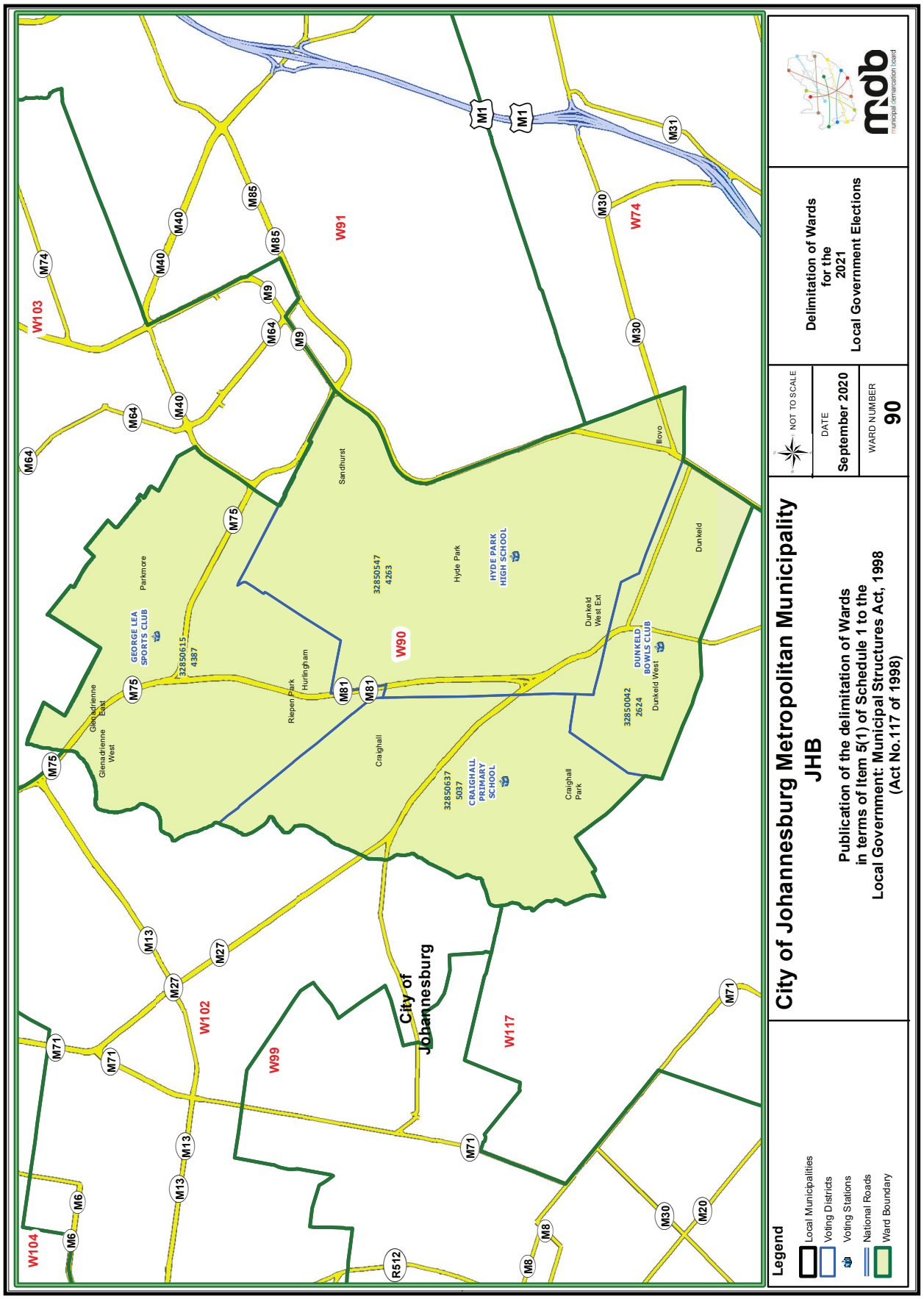
City of Johannesburg Metropolitan Municipality
JHB
Publication of the delimitation of Wards
in terms of Item 5(1) of Schedule 1 to the
Local Government: Municipal Structures Act, 1998
(Act No.117 of 1998)
NOT TO SCALE
DATE
September 2020
WARD NUMBER
90
Delimitation of Wards
for the
2021
Local Government Elections
mdb
municipal demarcation board
Legend
Local Municipalities
Voting Districts
Voting Stations
National Roads
Ward Boundary
City of Johannesburg
W74
W91
W103
W90
W102
W99
W117
W104
GEORGE LEA SPORTS CLUB
32850615
4387
HYDE PARK HIGH SCHOOL
32850547
4263
DUNKELD BOWLS CLUB
32850042
2624
CRAIGHALL PRIMARY SCHOOL
32850637
5037
Parkmore
Sandhurst
Hyde Park
Dunkeld
Dunkeld West Ext
Dunkeld West
Glenadrienne East
Glenadrienne West
Riepen Park
Hurlingham
Craighall
Craighall Park
Illovo

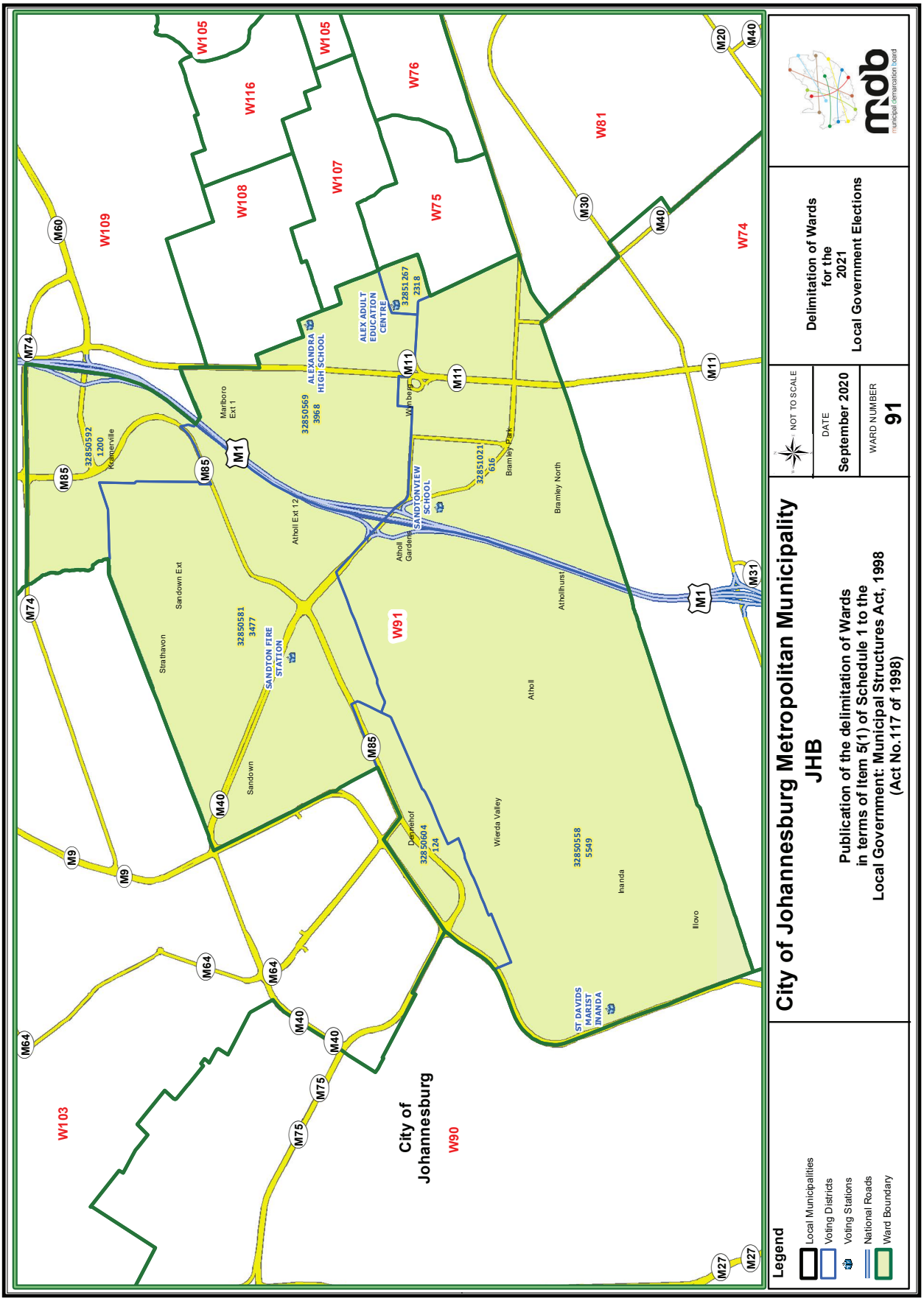
City of Johannesburg Metropolitan Municipality
JHB
Publication of the delimitation of Wards in terms of Item 5(1) of Schedule 1 to the Local Government: Municipal Structures Act, 1998 (Act No.117 of 1998)
NOT TO SCALE
DATE
September 2020
WARD NUMBER
91
Delimitation of Wards for the 2021 Local Government Elections
mdb
municipal demarcation board
Legend
Local Municipalities
Voting Districts
Voting Stations
National Roads
Ward Boundary
W103
W109
W116
W105
W105
W108
W107
W76
W75
W81
W74
W91
W90
City of Johannesburg
Marlboro Ext 1
Kramerville
Sandown Ext
Strathavon
Sandown
Atholl Ext 12
Atholl Gardens
Bramley Park
Bramley North
Atholhurst
Atholl
Wierda Valley
Inanda
Ilovo
Dainfern
ALEXANDRA HIGH SCHOOL
ALEX ADULT EDUCATION CENTRE
SANDTONVIEW SCHOOL
SANDTON FIRE STATION
ST DAVIDS MARIST INANDA
32850592 1200
32850569 3968
32851267 2318
32851021 616
32850581 3477
32850604 124
32850558 5549
M1
M11
M20
M30
M40
M31
M60
M74
M85
M9
M64
M75
M27

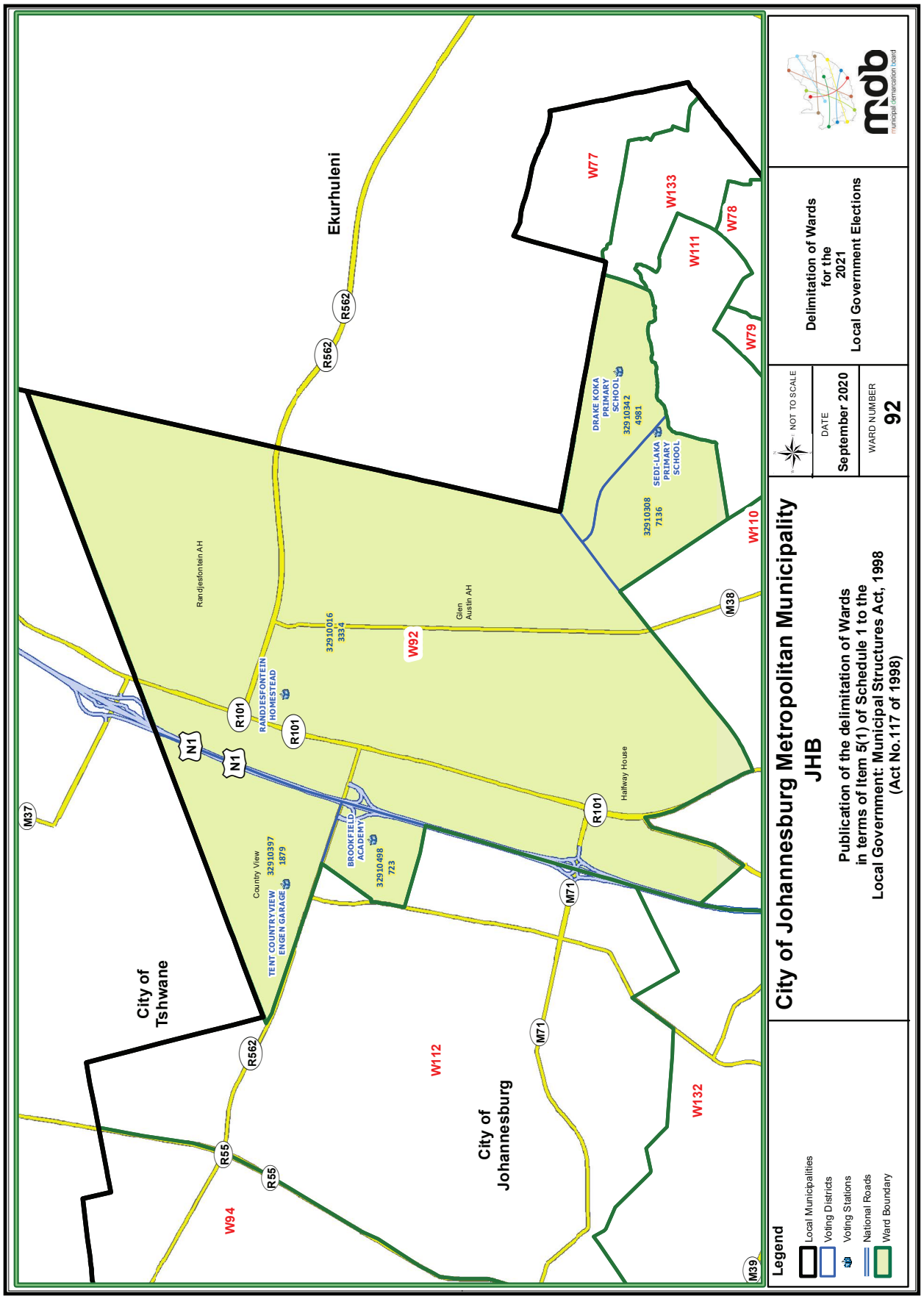
City of Johannesburg Metropolitan Municipality
JHB
Publication of the delimitation of Wards in terms of Item 5(1) of Schedule 1 to the Local Government: Municipal Structures Act, 1998 (Act No.117 of 1998)
NOT TO SCALE
DATE
September 2020
WARD NUMBER
92
Delimitation of Wards for the 2021 Local Government Elections
mdb
municipal demarcation board
Legend
Local Municipalities
Voting Districts
Voting Stations
National Roads
Ward Boundary
City of Tshwane
City of Johannesburg
Ekurhuleni
W94
W112
W132
W92
W110
W77
W133
W111
W78
W79
Randjesfontein AH
Glen Austin AH
Country View
Halfway House
RANDJESFONTEIN HOMESTEAD
32910016 334
TENT COUNTRYVIEW ENGEN GARAGE
32910397 1879
BROOKFIELD ACADEMY
32910498 723
DRAKE KOKA PRIMARY SCHOOL
32910342 4981
SEDI-LAKA PRIMARY SCHOOL
32910308 7136
N1
R101
R562
R55
M37
M38
M39
M71

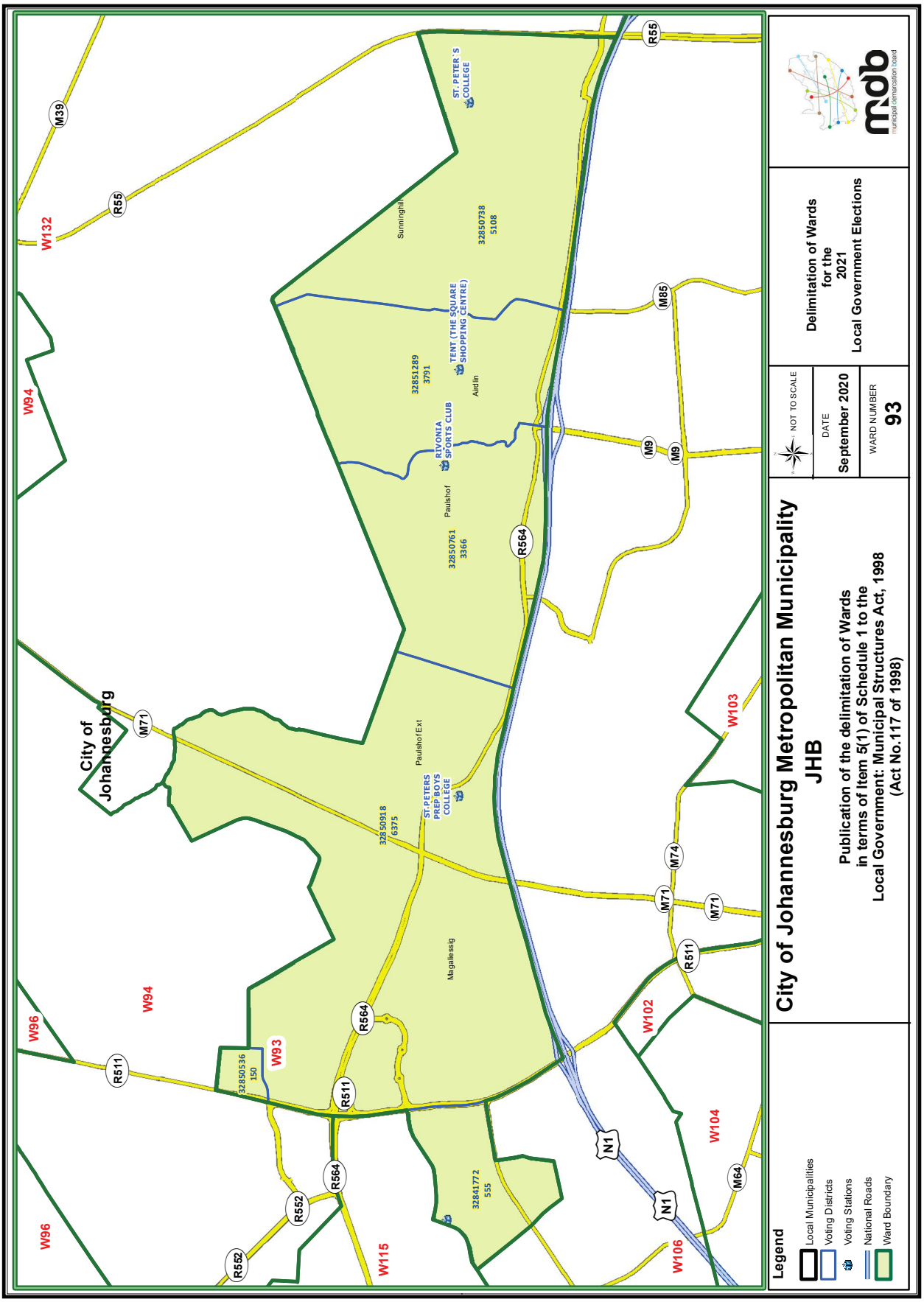
City of Johannesburg Metropolitan Municipality
JHB
Publication of the delimitation of Wards
in terms of Item 5(1) of Schedule 1 to the
Local Government: Municipal Structures Act, 1998
(Act No.117 of 1998)
Delimitation of Wards
for the
2021
Local Government Elections
NOT TO SCALE
DATE
September 2020
WARD NUMBER
93
Legend
Local Municipalities
Voting Districts
Voting Stations
National Roads
Ward Boundary
City of Johannesburg
ST. PETER'S COLLEGE
TENT (THE SQUARE SHOPPING CENTRE)
RIVONIA SPORTS CLUB
ST.PETERS PREP BOYS COLLEGE
Sunninghill
Paulshof
Paulshof Ext
Magaliessig
Aidlin
32850738
5108
32851289
3791
32850761
3366
32850918
6375
32850536
150
32841772
555
W132
W94
W96
W93
W115
W102
W103
W104
W106
M39
R55
M85
M9
M71
M74
M64
R564
R511
R552
N1

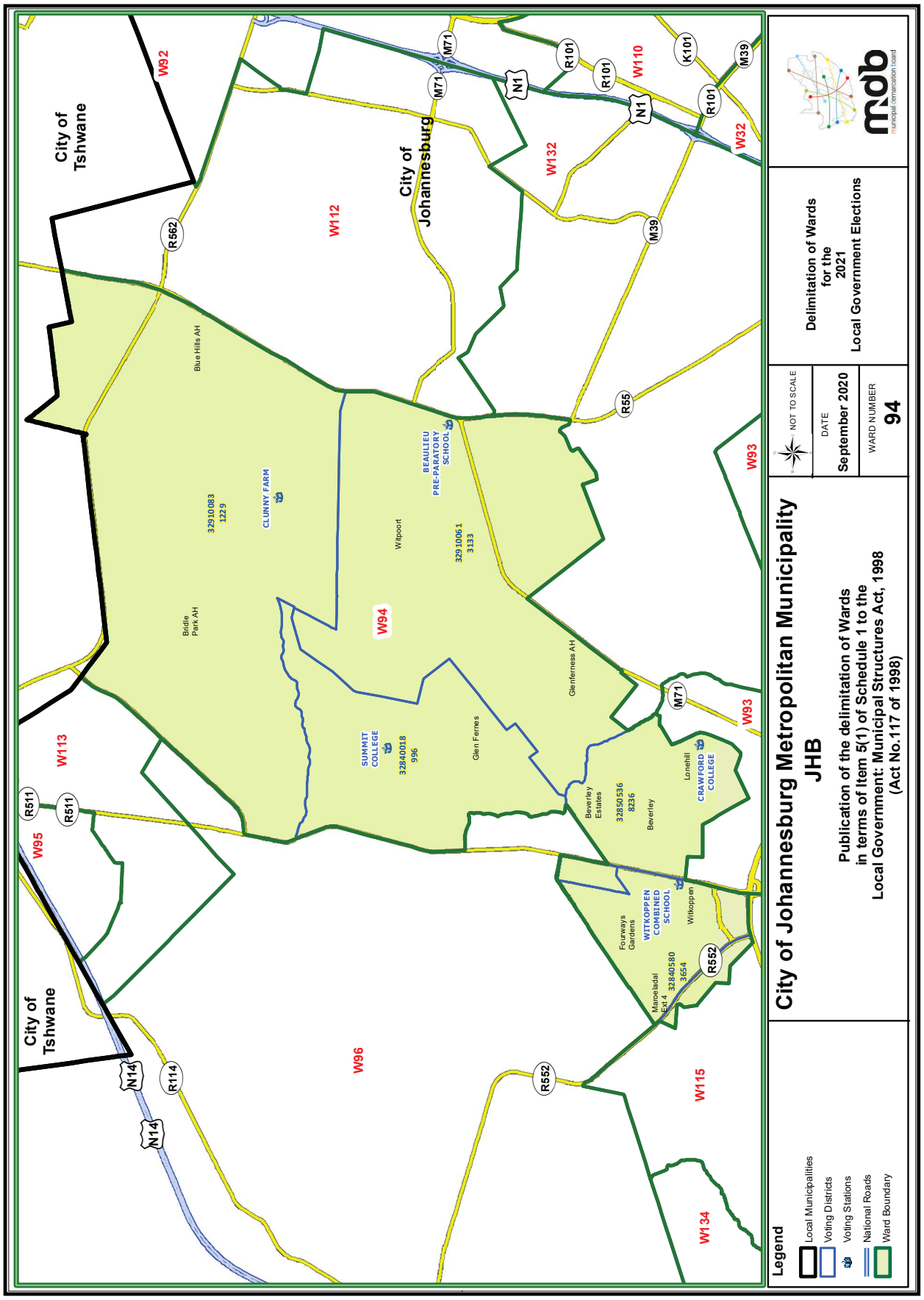
City of Johannesburg Metropolitan Municipality
JHB
Publication of the delimitation of Wards
in terms of Item 5(1) of Schedule 1 to the
Local Government: Municipal Structures Act, 1998
(Act No.117 of 1998)
Delimitation of Wards
for the
2021
Local Government Elections
NOT TO SCALE
DATE
September 2020
WARD NUMBER
94
Legend
Local Municipalities
Voting Districts
Voting Stations
National Roads
Ward Boundary
City of Tshwane
City of Johannesburg
W92
W112
W132
W110
W32
W93
W94
W113
W95
W96
W115
W134
Blue Hills AH
Bridle Park AH
Glenferness AH
Glen Fernes
Beverley Estates
Beverley
Lonehill
Fourways Gardens
Witkoppen
Maroeladal Ext 4
CLUNNY FARM
32910083
1229
BEAULIEU PRE-PARATORY SCHOOL
32910061
3133
SUMMIT COLLEGE
32840018
996
CRAWFORD COLLEGE
32850536
8236
WITKOPPEN COMBINED SCHOOL
32840580
3654
N1
N14
R101
R114
R511
R552
R562
R55
M71
M39
K101

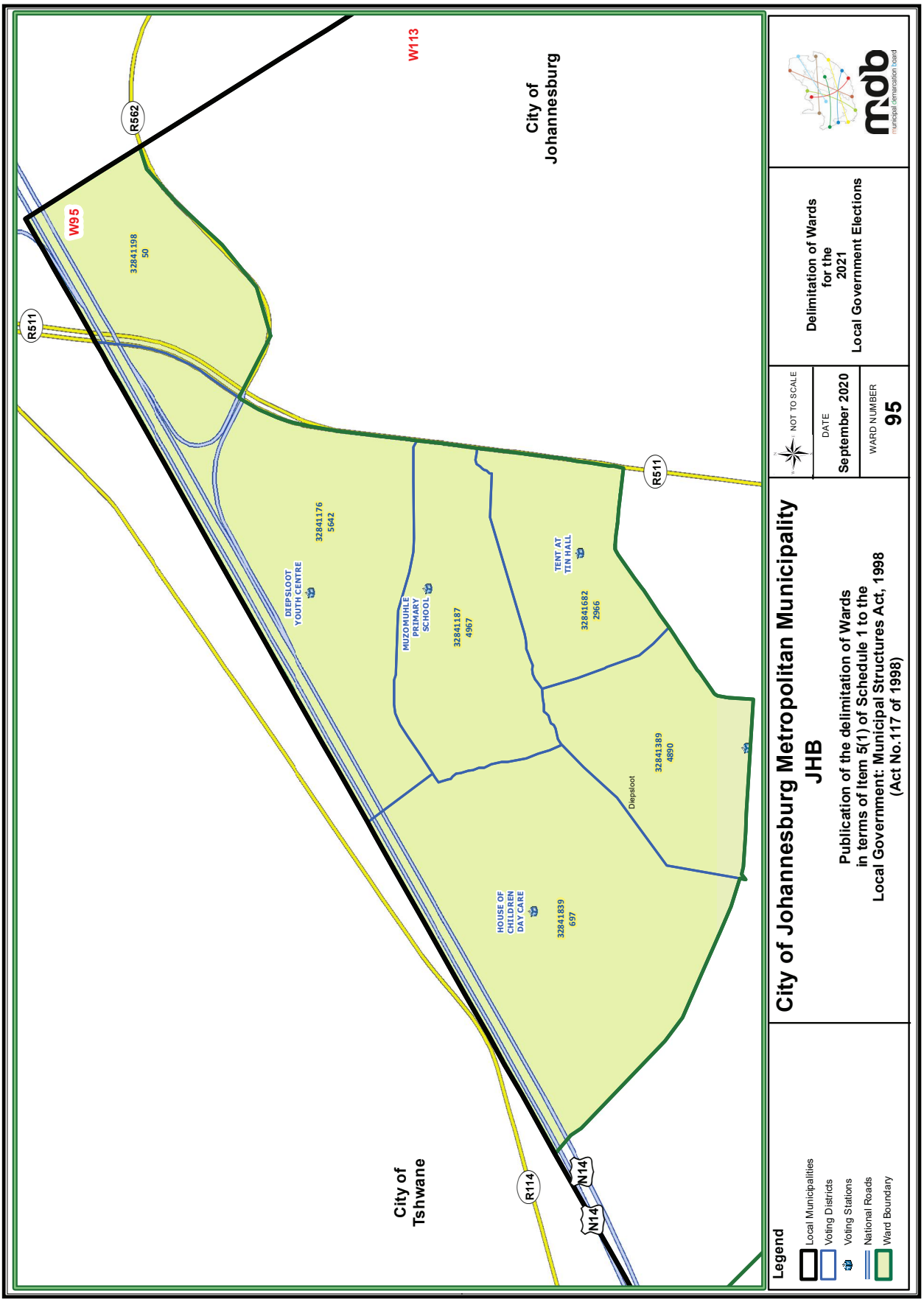
City of Johannesburg
City of Tshwane
W95
W113
R562
R511
R114
N14
32841198 50
32841176 5642
DIEPSLOOT YOUTH CENTRE
MUZOMUHLE PRIMARY SCHOOL
32841187 4967
TENT AT TIN HALL
32841682 2966
32841389 4890
Diepsloot
HOUSE OF CHILDREN DAY CARE
32841839 697
Legend
Local Municipalities
Voting Districts
Voting Stations
National Roads
Ward Boundary
City of Johannesburg Metropolitan Municipality
JHB
Publication of the delimitation of Wards in terms of Item 5(1) of Schedule 1 to the Local Government: Municipal Structures Act, 1998 (Act No.117 of 1998)
NOT TO SCALE
DATE
September 2020
WARD NUMBER
95
Delimitation of Wards for the 2021 Local Government Elections
municipal demarcation board

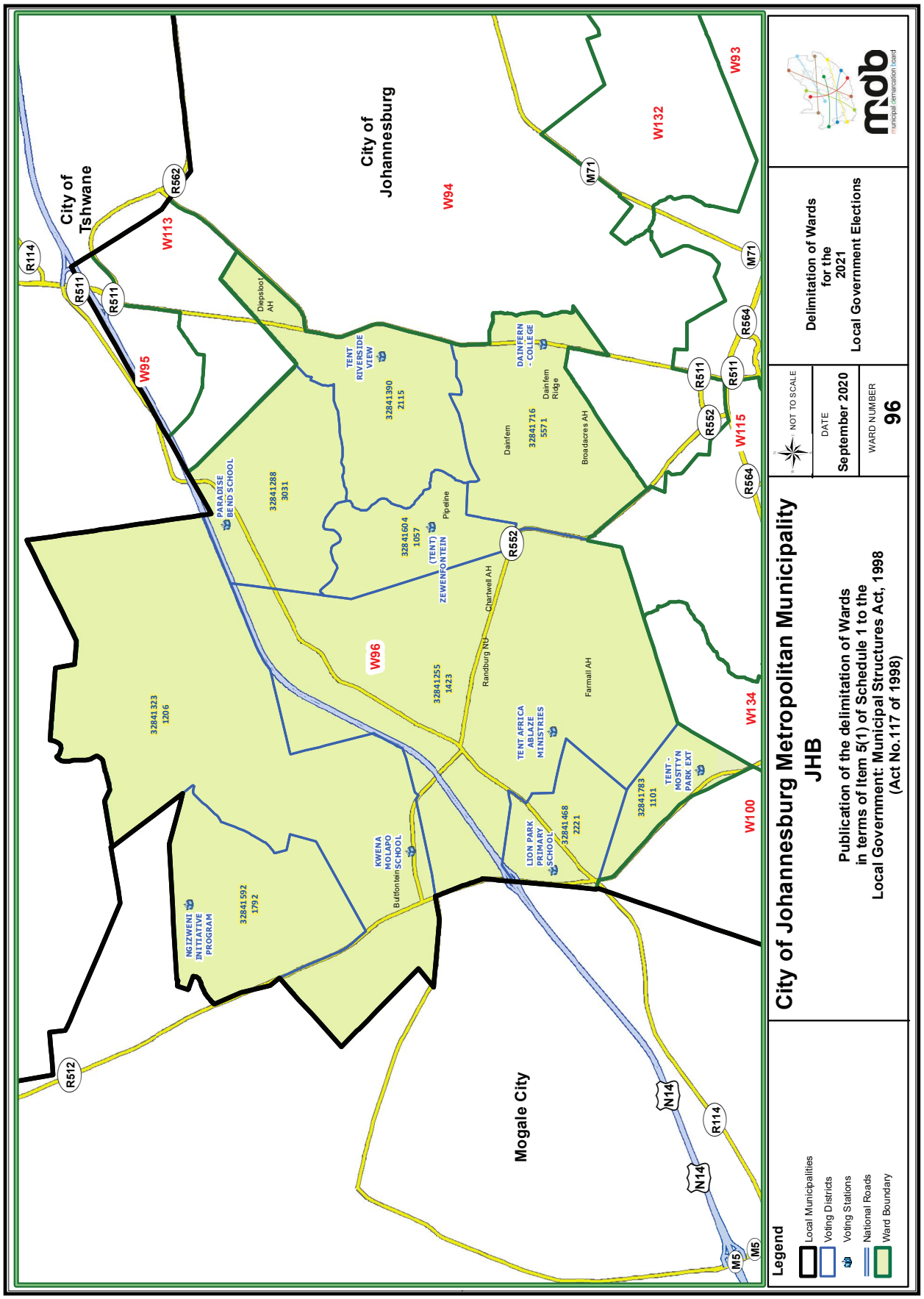
City of Johannesburg Metropolitan Municipality
JHB
Publication of the delimitation of Wards in terms of Item 5(1) of Schedule 1 to the Local Government: Municipal Structures Act, 1998 (Act No.117 of 1998)
NOT TO SCALE
DATE
September 2020
WARD NUMBER
96
Delimitation of Wards for the 2021 Local Government Elections
mdb
municipal demarcation board
Legend
Local Municipalities
Voting Districts
Voting Stations
National Roads
Ward Boundary
City of Tshwane
City of Johannesburg
Mogale City
W93
W94
W95
W96
W100
W113
W115
W132
W134
R562
R511
R114
R512
R552
R564
M71
M5
N14
Diepsloot AH
PARADISE BEND SCHOOL
32841288 3031
TENT RIVERSIDE VIEW
32841390 2115
DAINFERN - COLLEGE
Dainfern Ridge
32841716 5571
Dainfern
Broadacres AH
32841604 1057
(TENT) ZEWENFONTEIN
Pipeline
Chartwell AH
Randburg NU
32841255 1423
32841323 1206
TENT AFRICA ABLAZE MINISTRIES
Farmall AH
LION PARK PRIMARY SCHOOL
32841468 2221
32841783 1101
TENT - MOSTYN PARK EXT
KWENA MOLAPO SCHOOL
Buffontein
NGIZWENI INITIATIVE PROGRAM
32841592 1792

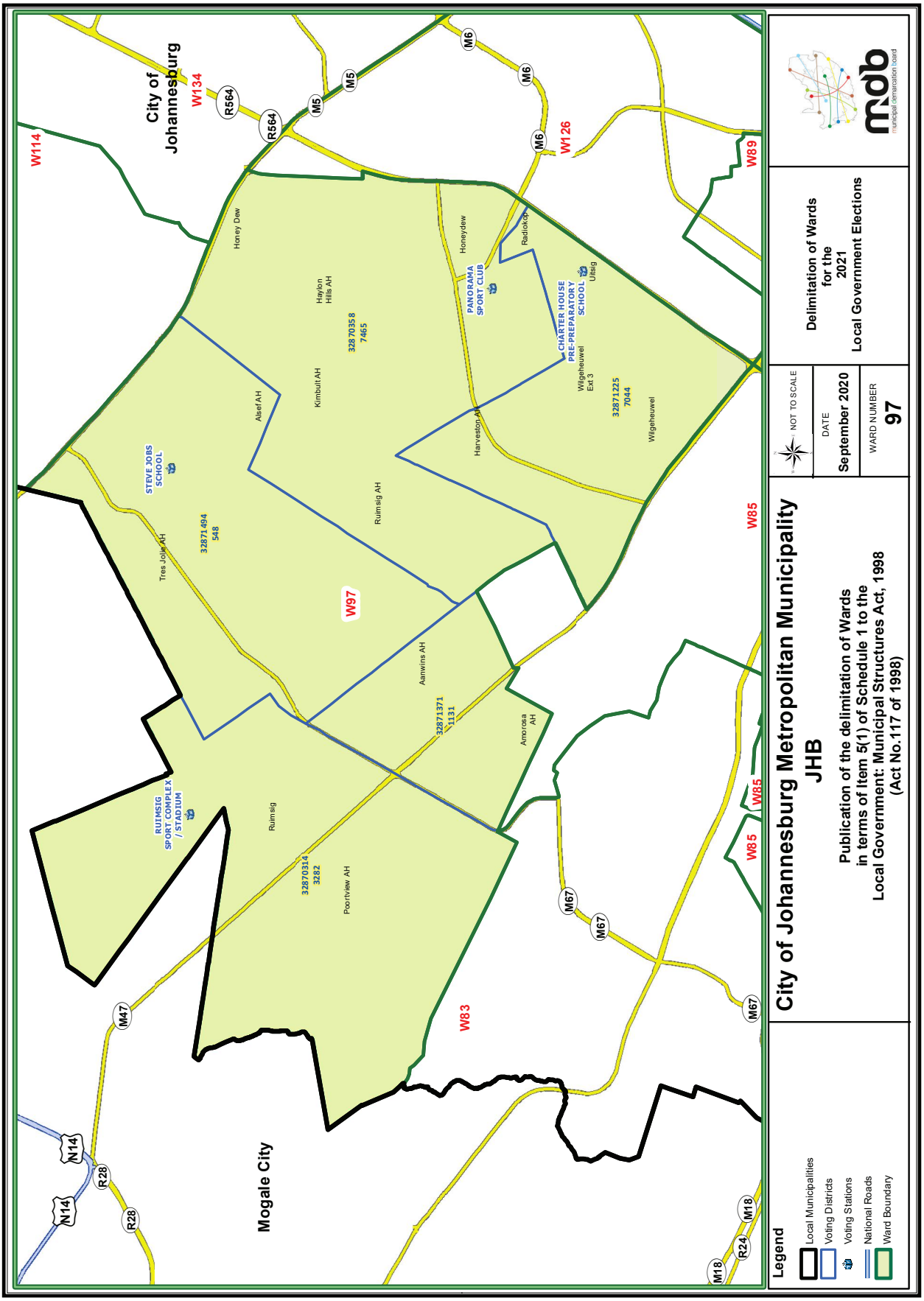
City of Johannesburg
Mogale City
W114
W134
W126
W89
W85
W97
W83
R564
M5
M6
M67
M47
N14
R28
M18
R24
Honey Dew
Haylon Hills AH
Kimbult AH
Alsef AH
Honeydew
Radiokop
PANORAMA SPORT CLUB
CHARTER HOUSE PRE-PREPARATORY SCHOOL
Uitsig
Wilgeheuwel Ext 3
Wilgeheuwel
Harveston AH
STEVE JOBS SCHOOL
Tres Jolie AH
Ruimsig AH
Aamwins AH
Amorosa AH
RUIMSIG SPORT COMPLEX / STADIUM
Ruimsig
Poortview AH
32870358 7465
32871494 548
32871371 1131
32870314 3282
32871225 7044
Legend
Local Municipalities
Voting Districts
Voting Stations
National Roads
Ward Boundary
City of Johannesburg Metropolitan Municipality
JHB
Publication of the delimitation of Wards in terms of Item 5(1) of Schedule 1 to the Local Government: Municipal Structures Act, 1998 (Act No.117 of 1998)
NOT TO SCALE
DATE
September 2020
WARD NUMBER
97
Delimitation of Wards for the 2021 Local Government Elections
mdb
municipal demarcation board

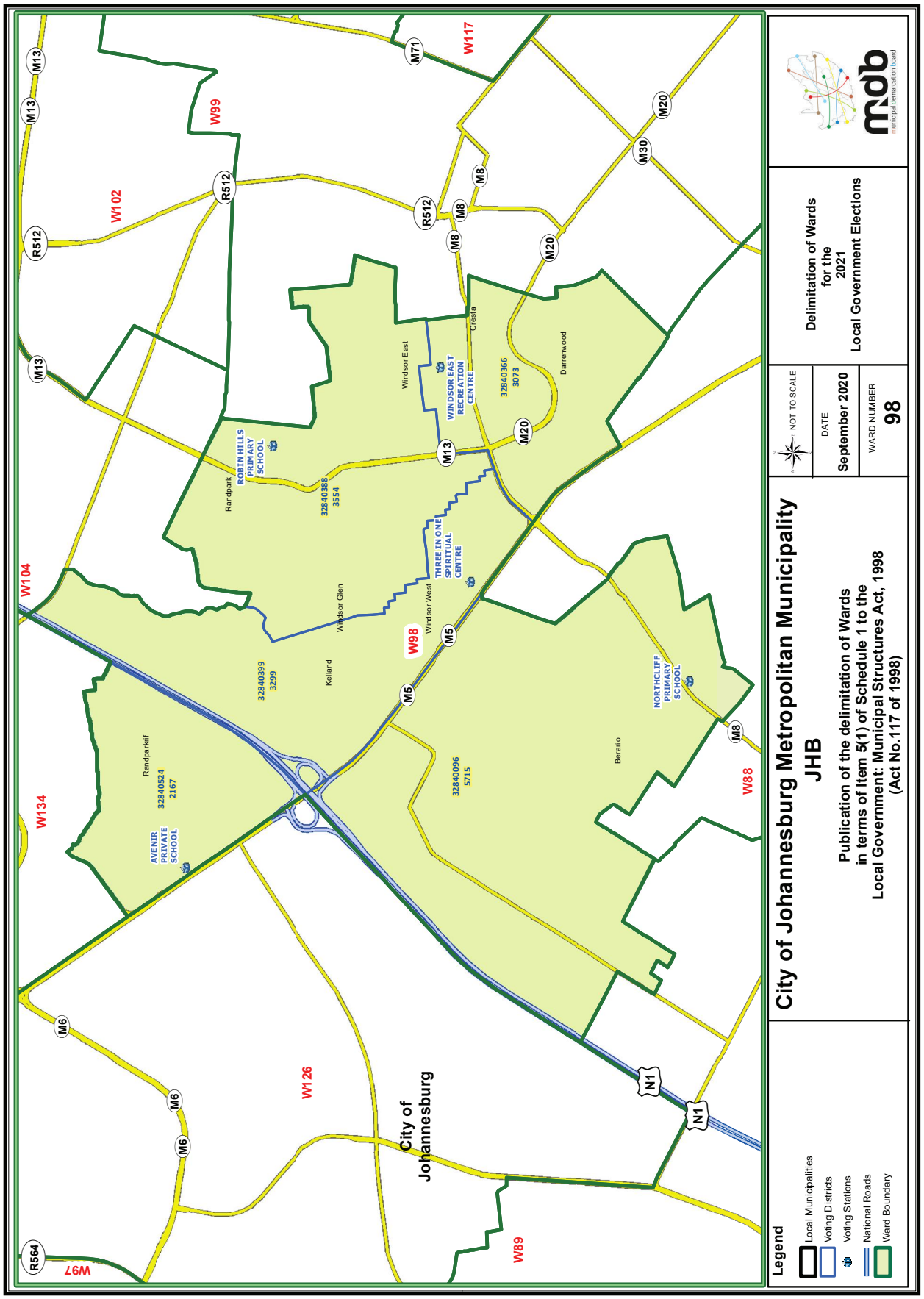
City of Johannesburg Metropolitan Municipality
JHB
Publication of the delimitation of Wards
in terms of Item 5(1) of Schedule 1 to the
Local Government: Municipal Structures Act, 1998
(Act No.117 of 1998)
Delimitation of Wards
for the
2021
Local Government Elections
NOT TO SCALE
DATE
September 2020
WARD NUMBER
98
Legend
Local Municipalities
Voting Districts
Voting Stations
National Roads
Ward Boundary
City of Johannesburg
ROBIN HILLS PRIMARY SCHOOL
WINDSOR EAST RECREATION CENTRE
THREE IN ONE SPIRITUAL CENTRE
NORTHCLIFF PRIMARY SCHOOL
AVENIR PRIVATE SCHOOL
Randpark
Windsor East
Cresta
Darrenwood
Windsor Glen
Windsor West
Kelland
Randparkrif
Berario
32840388
3554
32840366
3073
32840399
3299
32840524
2167
32840096
5715
W102
W99
W117
W104
W98
W134
W126
W88
W89
W97
R512
R564
M13
M71
M20
M30
M8
M5
M6
N1

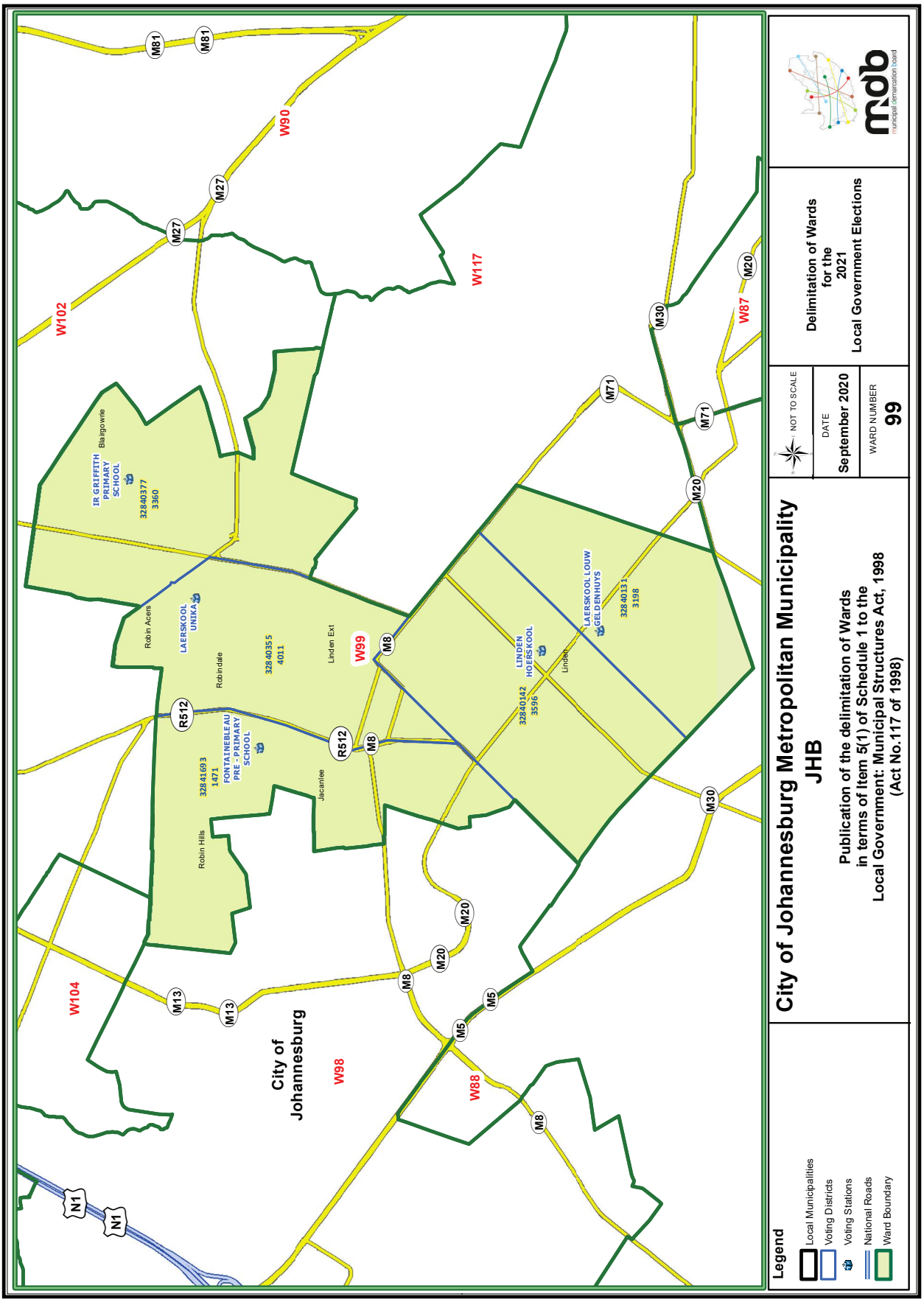
City of Johannesburg Metropolitan Municipality
JHB
Publication of the delimitation of Wards in terms of Item 5(1) of Schedule 1 to the Local Government: Municipal Structures Act, 1998 (Act No.117 of 1998)
NOT TO SCALE
DATE
September 2020
WARD NUMBER
99
Delimitation of Wards for the 2021 Local Government Elections
mdb
municipal demarcation board
Legend
Local Municipalities
Voting Districts
Voting Stations
National Roads
Ward Boundary
City of Johannesburg
W90
W102
W117
W87
W104
W98
W88
W99
IR GRIFFITH PRIMARY SCHOOL
32840377 3360
Blairgowrie
LAERSKOOL UNIKA
Robin Acres
Robindale
32840355 4011
Linden Ext
FONTAINEBLEAU PRE - PRIMARY SCHOOL
32841693 1471
Robin Hills
Jacanlee
LINDEN HOERSKOOL
32840142 3596
Linden
LAERSKOOL LOUW GELDENHUYS
32840131 3198
N1
M81
M27
R512
M13
M8
M5
M20
M71
M30

GAUTENG PROVINCE

GENERAL NOTICE

MUNICIPAL DEMARCATION BOARD : DELIMITATION OF MUNICIPAL WARDS IN TERMS OF THE LOCAL GOVERNMENT : MUNICIPAL STRUCTURES ACT, 1998.

City of Tshwane Metropolitan Municipality

TSH

In terms of Item 5 (1) of Schedule 1 to the Local Government: Municipal Structures Act, 1998 (Act No. 117 of 1998) (the Act) the Municipal Demarcation Board hereby publishes its delimitation of wards for the above-mentioned municipality. Particulars of the delimitation are listed in the Schedule.

In terms of Item 5 (2) of Schedule 1 to the Act, any person aggrieved by the delimitation may, within 14 days of publication of this notice, submit objections in writing to:

The Municipal Demarcation Board
Private Bag X123
Centurion
0046

Fax: 086 5248643
Email: registry@demarcation.org.za

The attached form MDB 5 must please be used to object. The form is also available on www.demarcation.org.za.

MR T. M MANYONI
CHAIRPERSON: MUNICIPAL DEMARCATION BOARD

In terms of section 18(3) of the Local Government: Municipal Structures Act, 1998 (Act 117 of 1998), the MEC responsible for local government has determined that the municipal council consists of **214** councillors.

After having consulted the Independent Electoral Commission, The Municipal Demarcation Board has delimited the municipality into **107** wards in terms of Schedule 1 of the Act.

The number of registered voters in each ward does not vary by more than fifteen percent from the norm. The norm was determined by dividing the total number of voters on the municipal segment of the national common voters roll, namely **1557280** voters on 5 March 2019, by the number of wards in the municipality.

The schedule for each ward and a map of each ward is attached. In case of a discrepancy between the map and this schedule, the map will prevail. In case of a discrepancy between the map and this schedule, the map will prevail.

The ward numbers, the voting districts and voting stations in each ward, and the number of voters are as follows:

SCHEDULE

Ward 1 comprises of a total of 16653 **registered voters.**

MIN VOTERS 12371 **NORM** 14554 **MAX VOTERS** 16737

VOTING DISTRICT No.	VOTING STATION NAME	NUMBER OF VOTERS	SPLIT VD
32950100	HILLVIEW HIGH SCHOOL	950	Y
32950021	LAERSKOOL GENL NICOLAAS SMIT	3198	
32950032	HOERSKOOL HERCULES	4370	
32950065	SAAMSPAN LAERSKOOL	3570	
32950098	NG KERK PRETORIA TUINE	2876	
32952348	CAPITAL PARK PRIMARY SCHOOL	1689	

Ward 2 comprises of a total of 16458 **registered voters.**

MIN VOTERS 12371 **NORM** 14554 **MAX VOTERS** 16737

VOTING DISTRICT No.	VOTING STATION NAME	NUMBER OF VOTERS	SPLIT VD
32951695	WONDERBOOM FIRE STATION	1480	
32952359	LAERSKOOL DANIE MALAN	654	
32951640	LAERSKOOL RACHEL DE BEER	3404	
32951831	PRETORIA NORTH LIBRARY	1864	
32951662	PRETORIA-NOORD STADSAAL	4260	
32951651	LAERSKOOL VOORTREKKER EEUFEES	2840	
32952236	FLORAUNA KLEUTERKAMPUS	1956	

Ward 3 comprises of a total of 15261 **registered voters.**

MIN VOTERS 12371 **NORM** 14554 **MAX VOTERS** 16737

VOTING DISTRICT No.	VOTING STATION NAME	NUMBER OF VOTERS	SPLIT VD
32951156	SIMON BEKKER LAERSKOOL	3149	
32950166	LAERSKOOL WESPARK	2631	
32950177	TSHWANE SOUTH COLLEGE FOR FET (PRETORIA WE	1000	Y
32950188	KWAGGASRAND LAERSKOOL	2742	
32950054	PRETORIA-WES HOERSKOOL	4662	
32952922	TENT - LIEVAART STREET	1077	

Ward 4 comprises of a total of 16671 **registered voters.**

MIN VOTERS 12371 **NORM** 14554 **MAX VOTERS** 16737

VOTING DISTRICT No.	VOTING STATION NAME	NUMBER OF VOTERS	SPLIT VD
33280118	FOUNTAIN OF LIFE WORSHIP CENTER	1705	
33280107	XIHLAMARISO DAY CARE	1255	
32960875	AMANDASIG SECONDARY SCHOOL	2718	

32960864	SMILEY KIDS ORCHARDS	500	Y
32960527	AKASIA MUNICIPAL OFFICE	5101	
32960538	THE ORCHARDS PRIMARY SCHOOL	5392	

Ward 5 comprises of a total of 15938 **registered voters.**

MIN VOTERS 12371 **NORM** 14554 **MAX VOTERS** 16737

VOTING DISTRICT No.	VOTING STATION NAME	NUMBER OF VOTERS	SPLIT VD
32953226	HIS SANCTUARY MINISTRIES	827	
32951628	MONTANA HOERSKOOL	6644	
32951617	MAGALIESKRUIN LAERSKOOL	4217	
32952630	BRABBEL BEKKIES KLEUTERSKOOL	1626	
32951718	TENT AT MUNICIPAL PARK	2624	

Ward 6 comprises of a total of 14948 **registered voters.**

MIN VOTERS 12371 **NORM** 14554 **MAX VOTERS** 16737

VOTING DISTRICT No.	VOTING STATION NAME	NUMBER OF VOTERS	SPLIT VD
32951291	AGNES CHIDI PRIMARY SCHOOL	1827	
32951202	F.F. RIBEIRO PRIMARY SCHOOL	1775	
32951369	EVANGELICAL CHURCH	1538	
32951459	MORETELE PRIMARY SCHOOL	2086	
32951404	LUTHERAN CHURCH	1369	
32951437	J KEKANA SECONDARY SCHOOL	1925	
32951448	PHELADI-NAKENE PRIMARY SCHOOL	2395	
32952652	MAMELODI WEST COMMUNITY HALL	744	
32951280	TSHIMOLLO PRIMARY SCHOOL	1289	

Ward 7 comprises of a total of 14524 **registered voters.**

MIN VOTERS 12371 **NORM** 14554 **MAX VOTERS** 16737

VOTING DISTRICT No.	VOTING STATION NAME	NUMBER OF VOTERS	SPLIT VD
32952674	TENT - JALAPENO STREET	1104	Y
33280040	LAERSKOOL BROEDERSTROOM	619	
32952225	FUSION SECONDARY SCHOOL	4980	
32950133	LOTUS GARDENS SECONDARY SCHOOL	4100	
33280130	TENT- OPEN SPACE OPPOSITE FAMILY SUPERMARKE	642	
32952663	BAGALE PRIMARY SCHOOL	3079	

Ward 8 comprises of a total of 13215 **registered voters.**

MIN VOTERS 12371 **NORM** 14554 **MAX VOTERS** 16737

VOTING DISTRICT No.	VOTING STATION NAME	NUMBER OF VOTERS	SPLIT VD
86661108	SUURMAN COMMUNITY HALL	1972	
86720182	TENT- OPEN SPACE EXT1 OPP TRAFFIC DEPT.	271	
86720160	SEKAMPANENG HALL	1040	
86720069	MASAKHANE PRIMARY SCHOOL	3188	
86663537	THUTO KE LESEDI DAY CARE	234	
86661085	MODITELA MIDDLE SCHOOL	1433	
86661074	TIRANI BASADI CENTER	802	
86661041	PHALESANE PRIMARY SCHOOL	1220	
86661030	DILOPYE PRIMARY SCHOOL	1437	
86720058	SEKAMPANENG PRIMARY SCHOOL	1618	

Ward 9 comprises of a total of 13049 **registered voters.**

MIN VOTERS 12371 **NORM** 14554 **MAX VOTERS** 16737

VOTING DISTRICT No.	VOTING STATION NAME	NUMBER OF VOTERS	SPLIT VD
86730150	ST PETER CATHOLIC CHURCH	1427	
86730127	REV MAKUNYANE CHURCH	1344	
86730240	OLD ASSEMBLIES OF GOD OF AFRICA	1422	
86730071	GALEBOE MIDDLE SCHOOL	1977	
86730048	TENT-CITY ROCK	2670	
86730026	REFALOTSE PRIMARY SCHOOL	2032	
86730116	MONTSHO PRIMARY SCHOOL	2177	

Ward 10 comprises of a total of 13406 **registered voters.**

MIN VOTERS 12371 **NORM** 14554 **MAX VOTERS** 16737

VOTING DISTRICT No.	VOTING STATION NAME	NUMBER OF VOTERS	SPLIT VD
32952045	BARAK EDUCATION FOUNDATION	2670	
32953136	STOFFEL PARK PRESBETERIAN CHURCH	1100	
32952113	REPHAFUGILE SECONDARY SCHOOL	3167	
32952371	VIVA VILLAGE COMMUNITY CENTRE	1725	
32952696	CALVARY CHRIST MISSION - CHURCH	1932	
32952416	AFRICAN FAITH MISSION STOFFEL PARK	1337	
32952753	MOUNTAIN OF GLORY CHURCH	971	
32953248	IMPENDULO PRIMARY SCHOOL	504	

Ward 11 comprises of a total of 12765 **registered voters.**

MIN VOTERS 12371 **NORM** 14554 **MAX VOTERS** 16737

VOTING DISTRICT No.	VOTING STATION NAME	NUMBER OF VOTERS	SPLIT VD
32960336	RIVONINGO PRIMARY SCHOOL	2129	
32960369	MAKHOSINI SECONDARY SCHOOL	1784	
32960370	MAFUMBUKA PRIMARY SCHOOL	2638	
32960730	HARVEST TIME CHRISTIAN CENTRE	3008	
32960280	PHAKAMONOLA PRIMARY SCHOOL	3206	

Ward 12 comprises of a total of 13037 **registered voters.**

MIN VOTERS 12371 **NORM** 14554 **MAX VOTERS** 16737

VOTING DISTRICT No.	VOTING STATION NAME	NUMBER OF VOTERS	SPLIT VD
86700270	SHOSHANGAAN PRIMARY SCHOOL	2101	
86730273	EDWIN MOALUSI PRIMARY SCHOOL	1161	
86730037	MANAMELONG PRIMARY SCHOOL	1798	
86700168	LETLOTLO MIDDLE SCHOOL	1912	
86700090	MABOPANE HIGH SCHOOL	1766	
86730161	JESUS CHRIST OUR REST MINISTRIES	1570	
86730217	NGAKA MASEKO HIGH SCHOOL	2729	

Ward 13 comprises of a total of 13536 **registered voters.**

MIN VOTERS 12371 **NORM** 14554 **MAX VOTERS** 16737

VOTING DISTRICT No.	VOTING STATION NAME	NUMBER OF VOTERS	SPLIT VD
86663515	NTSWANE SECONDARY SCHOOL	123	
86663201	REFENTSE P.SCHOOL	1071	
32961124	KOPANO NKOKETSE DAY CARE	222	
86662390	MOTJIBOSANE PRIMARY SCHOOL	1716	
86661018	FATLHOGANG PRIMARY SCHOOL	1978	
86660983	SUN RISE DAY CARE	1818	
86660916	NAMO PRIMARY SCHOOL	1445	
86660905	MODILATI SECONDARY SCHOOL	866	
32961157	NOAH`S ARK	517	
32961146	ANNOINTING APOSTOLIC CHURCH	323	
32961113	KEITUMETSE PRE SCHOOL	265	
32961102	ST ATHANUSIUS SCHOOL	379	
32960954	REVIVAL CHURCH	1210	
32960662	OFFICE OPPOSITE TOM`S PLACE	1111	
32961135	FEEDING SCHEME.CENTER	492	

Ward 14 comprises of a total of 13245 **registered voters.**

MIN VOTERS 12371 **NORM** 14554 **MAX VOTERS** 16737

VOTING DISTRICT No.	VOTING STATION NAME	NUMBER OF VOTERS	SPLIT VD
86660871	TENT - OPPOSITE OLD CLINIC	1035	
86660882	PALE BRICK WORKS	473	
86660860	KGOMBA PRIMARY SCHOOL	824	
86660859	RAMABELE JUNIOR SECONDARY SCHOOL	2406	
86660837	MMATSO PRIMARY SCHOOL	1775	
86660815	RAPELEGO PRIMARY SCHOOL	1716	
86660804	MOLONDOLODZI PRE-SCHOOL	1623	
86660826	MATHIBE STORE	1530	
86662884	KERUSSO BIBLE MISSION	1863	

Ward 15 comprises of a total of 15923 **registered voters.**

MIN VOTERS 12371 **NORM** 14554 **MAX VOTERS** 16737

VOTING DISTRICT No.	VOTING STATION NAME	NUMBER OF VOTERS	SPLIT VD
32951516	IKAGENG COMMUNITY CENTRE	2676	Y
32953282	TENT- NELLMAPIUS EXT 24 OPEN SPACE SHOW HOU	734	
32953271	FIRE REVIVAL COMMUNITY CHURCH	647	
32953260	TENT- NELLMAPIUS EXT 22 FORMAL HOUSES	623	
32953259	TENT- HEATHERLEY VILLAGE	290	
32952810	THUTO BOHLALE SECONDARY SCHOOL	3183	
32951493	PHATENG COMPREHENSIVE SCHOOL	1613	
32952337	NELLMAPIUS PRIMARY SCHOOL EXT 6	3703	
33110244	SILVERLAKES CLUB HOUSE	2454	Y

Ward 16 comprises of a total of 15206 **registered voters.**

MIN VOTERS 12371 **NORM** 14554 **MAX VOTERS** 16737

VOTING DISTRICT No.	VOTING STATION NAME	NUMBER OF VOTERS	SPLIT VD
32952719	EXT 5 COMMUNITY LIBRARY	994	
32951730	BAJABULILE PRIMARY SCHOOL	2152	
32952720	BULADIKGORO PRIMARY SCHOOL	1621	
32951257	LEHLABILE SCHOOL	2292	
32951190	KOOS MATLI SCHOOL	1529	
32952135	RAMAHLALE PRIMARY SCHOOL	2407	
32951741	STANZA BOPAPE COMMUNITY CENTRE	2197	

32951246	GATANG SCHOOL	2014	

Ward 17 comprises of a total of 15394 **registered voters.**

MIN VOTERS 12371 **NORM** 14554 **MAX VOTERS** 16737

VOTING DISTRICT No.	VOTING STATION NAME	NUMBER OF VOTERS	SPLIT VD
32950830	MAHLASEDI MASANA SCHOOL	4023	
32952001	UNITING REFORMED CHURCH	2917	
32952012	BONALESEDI SCHOOL	3554	
32952168	EMASANGWENI PRIMARY SCHOOL.	2993	
32952731	FEEDER MISSION CHURCH	1106	
32952742	KIDS KINGDOM DAY CARE	801	

Ward 18 comprises of a total of 15615 **registered voters.**

MIN VOTERS 12371 **NORM** 14554 **MAX VOTERS** 16737

VOTING DISTRICT No.	VOTING STATION NAME	NUMBER OF VOTERS	SPLIT VD
32952764	THE METHODIST CHURCH OF SOUTH AFRICA	686	
32951998	UOANE PRIMARY SCHOOL	2291	
32951561	SOLOMON MAHLANGU FREEDOM SCHOOL	1953	
32951550	CHARITY AND FAITH MISSION	2185	
32951538	RIBANE LAKA SECONDARY SCHOOL	1369	
32951505	N' WA - VANGANI PRIMARY SCHOOL	3050	
32951516	IKAGENG COMMUNITY CENTRE	30	Y
32951527	ST JOHN APOSTOLIC FAITH MISSION	2049	
32952449	TSHEGOFATSONG SPECIAL SCHOOL	820	
32951549	SIKHANYISELE PRIMARY SCHOOL	1182	

Ward 19 comprises of a total of 13384 **registered voters.**

MIN VOTERS 12371 **NORM** 14554 **MAX VOTERS** 16737

VOTING DISTRICT No.	VOTING STATION NAME	NUMBER OF VOTERS	SPLIT VD
86730059	ABEL MOTSHWANE HIGH SCHOOL	3499	
86730295	FR SMANGALISO MKHASHWA HIGH SCHOOL	1273	
86730284	IKELENG PRIMARY SCHOOL	842	
86730228	TIDIMALONG PRIMARY SCHOOL	2443	
86730172	TENT- KHOZA STAND	2016	
86730082	TLHABOLOGO AET CENTRE	2027	
86730093	TENT- NOBELA BUSINESS COMPLEX	1284	

Ward 20 comprises of a total of 14331 **registered voters.**

MIN VOTERS 12371 **NORM** 14554 **MAX VOTERS** 16737

VOTING DISTRICT No.	VOTING STATION NAME	NUMBER OF VOTERS	SPLIT VD
86700045	MORULA VIEW PRIMARY SCHOOL	3788	
86700214	SUN VALLEY PRIMARY SCHOOL	2061	
86700315	TENT- NEXT TO MKHONTO BRICKS.	706	
86700304	TENT - ITSOSENG NEXT TO WHITE SHOP	831	
86700124	NONG PRIMARY SCHOOL	2359	
86700203	MATSHEDISO ABET CENTRE	1749	
86700012	TENT-MMAPHUTHI	2837	

Ward 21 comprises of a total of 14232 **registered voters.**

MIN VOTERS 12371 **NORM** 14554 **MAX VOTERS** 16737

VOTING DISTRICT No.	VOTING STATION NAME	NUMBER OF VOTERS	SPLIT VD
86700023	BAFETI MIDDLE SCHOOL	2302	
86700034	SETUMO KHIBA SECONDARY SCHOOL	2355	
86700135	UNIT X REVENUE OFFICES	2988	
86700146	REINOTSWE SPECIAL SCHOOL	2628	
86700247	MODISABANA PRE- SCHOOL	1772	
86700281	KOPADILALELO PRIMARY SCHOOL	1121	
86700292	MATSEPA TEACHERS CENTRE	1066	

Ward 22 comprises of a total of 13767 **registered voters.**

MIN VOTERS 12371 **NORM** 14554 **MAX VOTERS** 16737

VOTING DISTRICT No.	VOTING STATION NAME	NUMBER OF VOTERS	SPLIT VD
86700102	TSIBOGO MIDDLE SCHOOL	2255	
86700113	PELOTONA SECONDARY SCHOOL	1500	
86700258	REATLEGILE PRIMARY SCHOOL	2054	
86700067	DR MOREOSELE HIGH SCHOOL	2897	
86700056	TSHWANE WEST DISTRICT	2823	
86661580	MABOPANE ISLAMIC CENTRE	2238	

Ward 23 comprises of a total of 13384 **registered voters.**

MIN VOTERS 12371 **NORM** 14554 **MAX VOTERS** 16737

VOTING DISTRICT No.	VOTING STATION NAME	NUMBER OF VOTERS	SPLIT VD
32951606	SINDAWONYE PRIMARY SCHOOL	2304	
32951268	RETHABILE HALL	2001	

32952786	ZAKHELE PRIMARY SCHOOL	1022
32951594	BALEBOGENG PRIMARY SCHOOL	2278
32951583	RENEILWE ADULT CENTRE	1761
32951572	MAMELODI HIGH SCHOOL	2064
32951415	REFENTSE PRIMARY SCHOOL	1954

Ward 24 comprises of a total of 15114 **registered voters.**

MIN VOTERS 12371 **NORM** 14554 **MAX VOTERS** 16737

VOTING DISTRICT No.	VOTING STATION NAME	NUMBER OF VOTERS	SPLIT VD
86730060	THULAGANYO MIDDLE SCHOOL	2254	
86730138	KULANI PRIMARY SCHOOL	3682	
86730183	EMMANUEL CATHOLIC CHURCH	954	
86730194	BAPTIST CHURCH	808	
86730206	WATER PROJECT	1965	
86730239	MERAFENG PRIMARY SCHOOL	1771	
86730251	NDABA HALL	1342	
86730307	GOITSEONE EARLY LEARNING CENTRE	1127	
86730015	SISTERS OF MERCY SCHOOL	1211	

Ward 25 comprises of a total of 13217 **registered voters.**

MIN VOTERS 12371 **NORM** 14554 **MAX VOTERS** 16737

VOTING DISTRICT No.	VOTING STATION NAME	NUMBER OF VOTERS	SPLIT VD
32960404	VUKOSI PRIMARY SCHOOL	3176	
32960392	KGOTLELELANG PRIMARY SCHOOL	3068	
32960886	FUNEKILE SECONDARY SCHOOL	844	
32960651	BOIKHUTSONG CENTRE	1750	
32960011	AFRICAN GOSPEL CHURCH	2295	
32961180	KINGDOM AMBASSADOR MINISTRIES	459	
32960561	MORORISENG PRE-SCHOOL	1625	

Ward 26 comprises of a total of 12552 **registered voters.**

MIN VOTERS 12371 **NORM** 14554 **MAX VOTERS** 16737

VOTING DISTRICT No.	VOTING STATION NAME	NUMBER OF VOTERS	SPLIT VD
32960033	UTHANDO PRIMARY SCHOOL	1959	
32960178	SOSHANGUVE HIGH SCHOOL	2362	
32960279	SEETSA SAKGWEDI PRIMARY SCHOOL	1849	
32960415	KONDELELANI PRIMARY SCHOOL	1790	

32960718	CHURCH OF CHRIST - SOSHANGUVE	3022
32960965	BABINAPHUTI SECONDARY SCHOOL	537
32960976	MILLENIUM EARLY LEARNING CENTRE	1033

Ward 27 comprises of a total of 12672 **registered voters.**

MIN VOTERS 12371 **NORM** 14554 **MAX VOTERS** 16737

VOTING DISTRICT No.	VOTING STATION NAME	NUMBER OF VOTERS	SPLIT VD
32960987	SOSHANGUVE LIBRARY BLOCK X	489	
32960314	DIMAKATSO PRIMARY SCHOOL	3141	
32960426	MMABANA PRIMARY SCHOOL	2550	
32960303	NCHUNCHEKO PRIMARY SCHOOL	1854	
32960189	SENTHIBELE SENIOR SECONDARY SCHOOL	1338	
32960325	M J MGIDI	3300	

Ward 28 comprises of a total of 12438 **registered voters.**

MIN VOTERS 12371 **NORM** 14554 **MAX VOTERS** 16737

VOTING DISTRICT No.	VOTING STATION NAME	NUMBER OF VOTERS	SPLIT VD
32952775	TATENI HOME BASE CARE	1059	
32953057	TENT - EXT 13 NELLMAPIUS	921	Y
32952821	TENT-NELLMAPIUS EXT 21 SPORTS GROUND	2130	
32951471	MVELEDZO PRIMARY SCHOOL	1713	
32951460	LUTHERAN CHURCH (MODISA O MOLEMO)	1554	
32951482	HOPE DAYCARE CENTRE	1693	
32952269	JAN KOTLOLO PRIMARY SCHOOL	3368	

Ward 29 comprises of a total of 12523 **registered voters.**

MIN VOTERS 12371 **NORM** 14554 **MAX VOTERS** 16737

VOTING DISTRICT No.	VOTING STATION NAME	NUMBER OF VOTERS	SPLIT VD
86730262	GRACE & TRUTH MISSION CHURCH	1583	
86700179	PATRICK MOLOTO PRIMARY SCHOOL	2717	
32960897	IKHAYA LAMI LETHEMBA PROJECT	565	
32960729	CENTRAL VIEW FIRE STATION	2146	
32960257	MEMEZELO SENIOR SECONDARY SCHOOL	1967	
32960123	REDIBONE PRIMARY SCHOOL	1801	
32960190	PUTCO SOSHANGUVE	1744	

Ward 30 comprises of a total of 15895 **registered voters.**

MIN VOTERS 12371 **NORM** 14554 **MAX VOTERS** 16737

VOTING DISTRICT No.	VOTING STATION NAME	NUMBER OF VOTERS	SPLIT VD
86690122	MAPENANE MIDDLE SCHOOL	1909	
86692652	TENT - EXT 24, PARK NEXT TO HOUSE 854	1162	
86690177	ADONIA CHRISTIAN CHURCH	2114	
86690201	GILGAL MINISTRIES	243	
86690098	MAROPENG PRIMARY SCHOOL	3344	
86690065	TENT - NEXT TO HOUSE NUMBER 9259	2001	
86690166	BACHANA MOKWENA PRIMARY SCHOOL	3118	
86690144	RANTAILANE HIGH SCHOOL	2004	

Ward 31 comprises of a total of 16609 **registered voters.**

MIN VOTERS 12371 **NORM** 14554 **MAX VOTERS** 16737

VOTING DISTRICT No.	VOTING STATION NAME	NUMBER OF VOTERS	SPLIT VD
32960707	SEFAKO MAKGATHO HEALTH SCIENCES UNIVERSITY	1991	
33280017	VISSERSHOEK PRIMARY SCHOOL	1145	
86690155	ITIRELENG WORKSHOP FOR THE BLIND	1067	
86690111	CATHOLIC CHURCH	1845	
86690087	SETLALENTOA HIGH SCHOOL	1769	
86690032	BOLOKANANG MOEPATHUTSE ABET CENTRE	2966	
86690021	TOKYO SEXWALE PRIMARY SCHOOL	1675	
86690010	TSELA-TSHWEU MOEPATHUTSE ABET CENTRE	1899	
86690076	METHODIST CHURCH	2252	

Ward 32 comprises of a total of 14502 **registered voters.**

MIN VOTERS 12371 **NORM** 14554 **MAX VOTERS** 16737

VOTING DISTRICT No.	VOTING STATION NAME	NUMBER OF VOTERS	SPLIT VD
86690133	MODISELLE PRIMARY SCHOOL	2720	
32961214	SJAMBOK COMMUNITY CENTRE	332	
32961191	KAMOGELO DAY CARE CENTER	591	
86690223	MMATHELO DAY CARE	396	
86690212	DIMPHO DAY CARE CENTRE	856	
86690043	TIM MODISE PRIMARY SCHOOL	2197	
86690188	DINALETSANA EARLY CHILDWOOD DEVELOPMENT C	1321	
86690100	BETHESDA DAYCARE CENTRE	2733	
86690054	RAKALE-THABONG PRIMARY SCHOOL	2325	
86690199	TEBOGWANA COMPREHENSIVE HIGH SCHOOL	1031	

Ward 33 comprises of a total of 15923 **registered voters.**

MIN VOTERS 12371 **NORM** 14554 **MAX VOTERS** 16737

VOTING DISTRICT No.	VOTING STATION NAME	NUMBER OF VOTERS	SPLIT VD
33170015	HAAKDOORN PRIMARY SCHOOL	781	Y
32960268	ENTOKOZWENI PRIMARY SCHOOL	2492	
32960044	BOEPATHUTSE JUNIOR SECONDARY SCHOOL	1675	
32961001	NTSHA PEU PRIMARY SCHOOL	286	
32960055	LETHABONG SECONDARY SCHOOL	2400	
32960235	TSAROGA PHOKA PRIMARY SCHOOL	2340	
32960112	EBENEZER BEAUTIFUL CHURCH	2187	
32960066	HLANGANANI HIGH SCHOOL	1702	
32960246	SIYOKHELA PRIMARY SCHOOL	2060	

Ward 34 comprises of a total of 16087 **registered voters.**

MIN VOTERS 12371 **NORM** 14554 **MAX VOTERS** 16737

VOTING DISTRICT No.	VOTING STATION NAME	NUMBER OF VOTERS	SPLIT VD
32960617	PHUTHANANG PRIMARY SCHOOL	2404	
32960145	BETHSAIDA SKILLS CENTRE	2252	
32960583	SOSHANGUVE MAGISTRATE OFFICE	1966	
32960101	DITHABANENG PRIMARY SCHOOL	1642	
32960099	KHENSANI PRIMARY SCHOOL	3301	
32960088	PHUMZILE PRIMARY SCHOOL	2214	
32960077	RHULANI COMBINED SCHOOL	2308	

Ward 35 comprises of a total of 15471 **registered voters.**

MIN VOTERS 12371 **NORM** 14554 **MAX VOTERS** 16737

VOTING DISTRICT No.	VOTING STATION NAME	NUMBER OF VOTERS	SPLIT VD
32960752	MATHAGA PRIMARY SCHOOL	2408	
32960156	A RETHABENG PRIMARY SCHOOL	2069	
32960167	RETHOMILE JUNIOR SECONDARY SCHOOL	1766	
32960628	KUTUNG PRIMARY SCHOOL	2791	
32960639	MEETSENG PRIMARY SCHOOL	3194	
32960572	TIPFUXENI PRIMARY SCHOOL	3243	

Ward 36 comprises of a total of 14101 **registered voters.**

MIN VOTERS 12371 **NORM** 14554 **MAX VOTERS** 16737

VOTING DISTRICT No.	VOTING STATION NAME	NUMBER OF VOTERS	SPLIT VD

32960853	PRESTIGE COLLEGE THORNVIEW	3138	
32960785	CENTRAL SECONDARY SCHOOL	1744	
32960022	SHALOM PRIMARY SCHOOL	2390	
32960741	KHUTSONG DAY CARE CENTRE	1616	
32960549	WORD OF LIFE CHRISTIAN CHURCH (SOSHANGUVE)	1235	
32961056	KIDZ AND KIDS DAY CARE CENTRE	1057	
32960134	TSHWANE NORTH COLLEGE	922	
32960471	SINQOBILE PRIMARY SCHOOL	1552	
32960932	CHRIST REACHES THE WORLD MINISTRY	447	

Ward 37 comprises of a total of 14177 **registered voters.**

MIN VOTERS 12371 **NORM** 14554 **MAX VOTERS** 16737

VOTING DISTRICT No.	VOTING STATION NAME	NUMBER OF VOTERS	SPLIT VD
32960921	REVIVAL FOR ALL NATIONS' MINISTRIES	1779	
32961168	SIHLE-BUHLE	754	
32960820	COMMANDMENT OF GOD MINISTRY (CGM)	3608	
32960796	KGETHEGO EARLY LEARNING CENTRE	4819	
32960998	ROSSLYN PRIMARY SCHOOL	1235	
32960864	SMILEY KIDS ORCHARDS	843	Y
32961012	ALMIGHTY DAY CARE CENTRE	520	
32961203	CHARGING SPOT DAY CARE (M20)	619	

Ward 38 comprises of a total of 12391 **registered voters.**

MIN VOTERS 12371 **NORM** 14554 **MAX VOTERS** 16737

VOTING DISTRICT No.	VOTING STATION NAME	NUMBER OF VOTERS	SPLIT VD
32951224	TENT AT SUNVALLEY OPEN SPACE OPPOSITE HOUS	2106	
32952809	BOUNDARY STREET (TENT)	657	
32951358	UNITING REFORMED CHURCH-	1545	
32951347	KINGSLEY HOSTEL,HALL NO.2, BLOCK 4	2471	
32951336	MAMELODI HERITAGE FORUM	1615	
32951303	MINI MUNITORIA	370	
32951213	SHIRINDA PRIMARY SCHOOL	2265	
32952797	SHABANGU STREET (TENT)	1362	

Ward 39 comprises of a total of 13033 **registered voters.**

MIN VOTERS 12371 **NORM** 14554 **MAX VOTERS** 16737

VOTING DISTRICT No.	VOTING STATION NAME	NUMBER OF VOTERS	SPLIT VD

32960594	REABETSWE PRIMARY SCHOOL	3991	
32960606	SEAGENG SECONDARY SCHOOL	2827	
32960695	AYANDA PRIMARY SCHOOL	2566	
32960808	ITUMELENG MADIBA PRIMARY SCHOOL	2581	
32961023	MOTHEO PRE-SCHOOL	1068	

Ward 40 comprises of a total of 15165 **registered voters.**

MIN VOTERS 12371 **NORM** 14554 **MAX VOTERS** 16737

VOTING DISTRICT No.	VOTING STATION NAME	NUMBER OF VOTERS	SPLIT VD
32952056	PFUNZO NDI TSHEDZA SCHOOL	5552	
32953293	LIGHT AND LOVE CENTRE	572	
32952438	CHARITY AND FAITH PHOMOLONG	2698	
32952405	FUTURE GLORY MINISTRIES PHOMOLONG	2864	
32952023	MEETSE A BOPHELO PRIMARY	3479	

Ward 41 comprises of a total of 16539 **registered voters.**

MIN VOTERS 12371 **NORM** 14554 **MAX VOTERS** 16737

VOTING DISTRICT No.	VOTING STATION NAME	NUMBER OF VOTERS	SPLIT VD
32950425	LAERSKOOL SKUILKRANS	4023	
32950964	LAERSKOOL SILVERTON	2945	
32952450	GERMAN HIGH SCHOOL	1814	
32952461	SILVERTON HOERSKOOL	1278	
32952472	LA MONTAGNE PRIMARY SCHOOL	1753	
32953057	TENT - EXT 13 NELLMAPIUS	50	Y
32950975	TENT AT CNR FISKAAL & BERGHAAN ROAD	1572	
32952607	CHILDRENS PARADISE PRE-SCHOOL	488	
32950278	LAERSKOOL MEYERSPARK	2616	

Ward 42 comprises of a total of 14612 **registered voters.**

MIN VOTERS 12371 **NORM** 14554 **MAX VOTERS** 16737

VOTING DISTRICT No.	VOTING STATION NAME	NUMBER OF VOTERS	SPLIT VD
32952854	NG KERK WATERKLOOFRIF	1609	
32952292	TENT - WATERKLOOF RAND PARK	1361	
32951022	WATERKLOOF PRIMARY SCHOOL	3354	
32950852	TENT (OPEN SPACE WATERKLOOF HEIGHTS)	3043	
32950841	MONUMENT PARK LAERSKOOL	3673	
32952876	NG KERK MONUMENT PARKWES	1572	

Ward 43 comprises of a total of 14901 **registered voters.**

MIN VOTERS 12371 **NORM** 14554 **MAX VOTERS** 16737

VOTING DISTRICT No.	VOTING STATION NAME	NUMBER OF VOTERS	SPLIT VD
32950919	NORRIDGE PARK PRIMARY SCHOOL	2858	
32953079	TENT - PICNIC SPORT CNR SWAN & JAN COETZEE	1262	
32951897	PROSPERITAS SECONDARY SCHOOL	2464	
32950942	NANTES LAERSKOOL	2564	
32950920	P.S. FOURIE PRIMARY SCHOOL	2847	
32950931	TENT AT LABOUR & PEGGY BARNES	2906	

Ward 44 comprises of a total of 14461 **registered voters.**

MIN VOTERS 12371 **NORM** 14554 **MAX VOTERS** 16737

VOTING DISTRICT No.	VOTING STATION NAME	NUMBER OF VOTERS	SPLIT VD
32950245	TENT AT CNR VAALKOP & TZANEEN STREET	3156	
32952078	TOMORROWS PEOPLE COLLEGE	2942	
32953169	EMMANUEL PRESBYTERIAN KERK	545	
32953013	BRIGHT BEGINNING NURSERY SCHOOL	2486	
32952494	LUX MUNDI GEMEENTE	1215	
32951033	NG KERK VALLEISIG	2741	
32952832	TENT - TWEEFONTEIN	1376	

Ward 45 comprises of a total of 14778 **registered voters.**

MIN VOTERS 12371 **NORM** 14554 **MAX VOTERS** 16737

VOTING DISTRICT No.	VOTING STATION NAME	NUMBER OF VOTERS	SPLIT VD
32951088	GARSFONTEIN LAERSKOOL	2219	
32951819	NED GEREF KERK GARSFONTEIN	2787	
32951077	GARSFONTEIN HOERSKOOL	3897	
32950818	PRETORIUS PARK ELECTRICITY DEPOT	1723	
32953080	BETHEL CHAPEL	1047	
32953170	WOODHILL ESTATE CLUB HOUSE	586	
32953181	EAST SIDE COMMUNITY CHURCH HALL	600	
32953091	NODDYLAND NURSERY SCHOOL	1919	

Ward 46 comprises of a total of 15167 **registered voters.**

MIN VOTERS 12371 **NORM** 14554 **MAX VOTERS** 16737

VOTING DISTRICT No.	VOTING STATION NAME	NUMBER OF VOTERS	SPLIT VD
32950874	LYNNWOOD RIDGE PRIMARY SCHOOL	3498	

32950986	N.G KERK SILVERTON KRUIN	1998	
32951044	ST ALBANS COLLEGE	2839	
32951932	NEDERDUITSCH GEREFORMEERDE KERK (FAERIE GL	2707	
32952203	TENT - CNR CEDAR & BEECH STREET	2187	
32951055	ALKANTRANT LIBRARY	1938	

Ward 47 comprises of a total of 15225 **registered voters.**

MIN VOTERS 12371 **NORM** 14554 **MAX VOTERS** 16737

VOTING DISTRICT No.	VOTING STATION NAME	NUMBER OF VOTERS	SPLIT VD
32951066	PRETORIA CHINESE SCHOOL	2492	
32953305	TENT AT PIXIE LAND FARM SCHOOL	932	
32953316	NH GEMEENTE RIETVALLEI	1126	
32950997	CHOOSE LIFE CHURCH	4361	
32950885	LAERSKOOL ELARDUSPARK	2878	
32951000	KLEUTERGENOT PRE PRIMARY SCHOOL	3436	

Ward 48 comprises of a total of 16681 **registered voters.**

MIN VOTERS 12371 **NORM** 14554 **MAX VOTERS** 16737

VOTING DISTRICT No.	VOTING STATION NAME	NUMBER OF VOTERS	SPLIT VD
32980349	TENT - 114 CRECH MISSION	1123	
32980305	TENT - NEXT TO OLD PHILENA MIDDLE SCHOOL	100	Y
33280039	HENNOPSRIVIER PRIMARY SCHOOL	532	
32980439	TENT - CNR LENCHEN & CAPENSIS	5575	
33280141	MONAGHAN FARM CURRO SCHOOL	346	
32980293	TENT AT MNANDI SPAR	1784	
32980237	HEUWELOORD COMMUNITY TEST CENTRE	6203	
33280028	LAEZONIA LIGHTHOUSE CHURCH	1018	

Ward 49 comprises of a total of 14829 **registered voters.**

MIN VOTERS 12371 **NORM** 14554 **MAX VOTERS** 16737

VOTING DISTRICT No.	VOTING STATION NAME	NUMBER OF VOTERS	SPLIT VD
33170194	NEW SPROUT CHURCH	758	
86661232	COMMUNITY OFFICE	1668	
33170206	TENT- ADAM MASEBE SPORTS GROUND	236	
33170183	KANANA P.SCHOOL	1269	
33170172	LEHWELERENG HIGH SCHOOL	2486	
33170105	VARSFONTEIN COMMUNITY TRANSFORMATION	3316	

33170060	NG KERK PETRONELLA	1124	
33160014	MOKONYAMA PRIMARY SCHOOL	1873	
33160025	HAMMANSKRAAL SECONDARY SCHOOL	2099	

Ward 50 comprises of a total of 14751 **registered voters.**

MIN VOTERS 12371 **NORM** 14554 **MAX VOTERS** 16737

VOTING DISTRICT No.	VOTING STATION NAME	NUMBER OF VOTERS	SPLIT VD
32951684	HOERSKOOL OVERKRUIN	3728	
32951853	STEPHANUS ROOS LAERSKOOL	4736	
32951842	WONDERBOOM LAERSKOOL	4057	
32951639	NORTHRIDGE PRIMARY SCHOOL	2230	

Ward 51 comprises of a total of 13321 **registered voters.**

MIN VOTERS 12371 **NORM** 14554 **MAX VOTERS** 16737

VOTING DISTRICT No.	VOTING STATION NAME	NUMBER OF VOTERS	SPLIT VD
32950740	ZODWA SPECIAL SCHOOL	2093	
32950751	ISAAC MORE PRIMARY SCHOOL	2459	
32950795	BOKGONI TECHNICAL SCHOOL	3100	
32951167	DEFENCE SPORTS CLUB	2950	
32950177	TSHWANE SOUTH COLLEGE FOR FET (PRETORIA WE	850	Y
32952090	TSHWANE SOUTH TVET COLLEGE	1869	

Ward 52 comprises of a total of 16334 **registered voters.**

MIN VOTERS 12371 **NORM** 14554 **MAX VOTERS** 16737

VOTING DISTRICT No.	VOTING STATION NAME	NUMBER OF VOTERS	SPLIT VD
32950368	LAERSKOOL VILLIERIA	3000	Y
32951112	LINDOPARK LAERSKOOL	2740	
32951875	TENT OPPOSITE VRYE GEREFORMEERDE KERK MAR	1091	
32950391	TOTIUSDAL LAERSKOOL	3024	
32950357	HUIS VERGENOEG	2929	
32951101	LAERSKOOL VOORPOS	3550	

Ward 53 comprises of a total of 14195 **registered voters.**

MIN VOTERS 12371 **NORM** 14554 **MAX VOTERS** 16737

VOTING DISTRICT No.	VOTING STATION NAME	NUMBER OF VOTERS	SPLIT VD
32953114	DUTCH REFORMED CHURCH RIVIERA JACARANDA	1100	
32950379	TOUTREK PARK	2429	
32950403	LAERSKOOL PIERNEEF	400	Y

32950335	KORFBALVELD	1974	
32950100	HILLVIEW HIGH SCHOOL	585	Y
32950111	SKEMERVREUGDE DIENSSENTRUM (SILWERKROON)	1716	
32951909	GENERAAL JACQUES PIENAAR LAERSKOOL	2165	
32952900	NG GEMEENTE - VILLIERA	1320	
32950256	HOERSKOOL HENDRIK VERWOERD	2506	

Ward 54 comprises of a total of 15368 **registered voters.**

MIN VOTERS 12371 **NORM** 14554 **MAX VOTERS** 16737

VOTING DISTRICT No.	VOTING STATION NAME	NUMBER OF VOTERS	SPLIT VD
32950076	BERGSIG LAERSKOOL	3104	
32950302	MAYVILLE LAERSKOOL	3193	
32950313	LAERSKOOL WONDERBOOM SUID	3992	
32950324	MAGALIES SCHOOL (SONNESTRAAL)	3222	
32952528	BOEREFORT PRIMARY SCHOOL	1857	

Ward 55 comprises of a total of 16177 **registered voters.**

MIN VOTERS 12371 **NORM** 14554 **MAX VOTERS** 16737

VOTING DISTRICT No.	VOTING STATION NAME	NUMBER OF VOTERS	SPLIT VD
33280152	4 ETERNITY EVENT VENUE	331	
33280051	KAMEELDRIFT PRIMARY SCHOOL	3331	
32952595	SUIDERBERG SECONDARY SCHOOL	1676	
32952539	HOER TEGNIESE SKOOL PRETORIA - TUINE	2985	
32950043	TUINE HOERSKOOL	3103	
32950087	LAERSKOOL BOOYSENS	4751	

Ward 56 comprises of a total of 12942 **registered voters.**

MIN VOTERS 12371 **NORM** 14554 **MAX VOTERS** 16737

VOTING DISTRICT No.	VOTING STATION NAME	NUMBER OF VOTERS	SPLIT VD
32950504	PRETORIA-OOS LAERSKOOL	2629	
32952911	BROOKLYN PRIMARY SCHOOL	1164	
32950616	LAERSKOOL MENLOPARK	1150	Y
32950548	ANTON VAN WOUW LAERSKOOL	1861	
32950593	TENT - BELGRAVE SQUARE PARK	3313	
32952618	MUNICIPAL SWEMBAD	2825	

Ward 57 comprises of a total of 13588 **registered voters.**

MIN VOTERS 12371 **NORM** 14554 **MAX VOTERS** 16737

VOTING DISTRICT No.	VOTING STATION NAME	NUMBER OF VOTERS	SPLIT VD
32980057	LAERSKOOL LOUIS LEIPOLDT	5048	
32980068	LYTTELTON PRIMARY SCHOOL	3114	
32980125	MUNICIPAL BANQUET HALL	5426	

Ward 58 comprises of a total of 13954 **registered voters.**

MIN VOTERS 12371 **NORM** 14554 **MAX VOTERS** 16737

VOTING DISTRICT No.	VOTING STATION NAME	NUMBER OF VOTERS	SPLIT VD
32950223	CITY HALL	5747	
32950199	MC MOTOR CORP	1040	
32950346	RIVIERA LAERSKOOL	2204	
32950380	LAERSKOOL EENDRACHT	3451	
32952393	PRINSHOF SKOOL	481	
32952933	CAPTURED BY GRACE CHRISTIAN CENTRE	1031	

Ward 59 comprises of a total of 13014 **registered voters.**

MIN VOTERS 12371 **NORM** 14554 **MAX VOTERS** 16737

VOTING DISTRICT No.	VOTING STATION NAME	NUMBER OF VOTERS	SPLIT VD
32950526	TENT AT MUCKLENEUK PARK	2773	
32950492	METHODIST CHURCH	2309	Y
32950481	TENT (GEORGE BRINK SPORTS CLUB)	2719	
32950289	LAERSKOOL PARATUS	2442	
32950537	DEUTSCHES ALTERSHEIM SCHOOL	2771	

Ward 60 comprises of a total of 13110 **registered voters.**

MIN VOTERS 12371 **NORM** 14554 **MAX VOTERS** 16737

VOTING DISTRICT No.	VOTING STATION NAME	NUMBER OF VOTERS	SPLIT VD
32952382	PHILIP NEL FIRE STATION	1473	
32952629	AFM DANVILLE CHURCH	1158	
32950144	WESTERLIG LAERSKOOL	2688	
32952674	TENT - JALAPENO STREET	750	Y
32950122	GENERAAL BEYERS LAERSKOOL	4599	
32950155	TENT - PARK WESTVIEW	2442	

Ward 61 comprises of a total of 16732 **registered voters.**

MIN VOTERS 12371 **NORM** 14554 **MAX VOTERS** 16737

VOTING DISTRICT No.	VOTING STATION NAME	NUMBER OF VOTERS	SPLIT VD
32980259	JACARANDA PRIMARY SCHOOL	1974	

32980327	FERN GULLY NURSERY SCHOOL	741	Y
32980350	TENT - IRELENG INFORMAL SETTLEMENT	3996	
32980316	HIMALAYA SECONDARY SCHOOL	2042	
32980282	ROSINA SEDIBANE SCHOOL OF SPORTS	1515	
32980260	LAUDIUM COMMUNITY HALL	1771	
32980248	LAERSKOOL ERASMIA	2902	
32980271	LAUDIUM PRIMARY SCHOOL	1791	

Ward 62 comprises of a total of 12868 **registered voters.**

MIN VOTERS 12371 **NORM** 14554 **MAX VOTERS** 16737

VOTING DISTRICT No.	VOTING STATION NAME	NUMBER OF VOTERS	SPLIT VD
32950773	HOFMEYER HIGH SCHOOL	2503	
32950762	MATSEKE PRIMARY SCHOOL	2298	
32950728	MABAFENG PRIMARY SCHOOL	800	Y
32950683	KGABO PRIMARY SCHOOL	1053	
32950807	JJ DE JONG PRIMARY SCHOOL	1742	
32950784	GAEGOLELWE ADULT CENTRE	2125	
32950717	PATOGENG PRIMARY SCHOOL	20	Y
32950739	SEAPARANKWE PRIMARY SCHOOL	2327	

Ward 63 comprises of a total of 14006 **registered voters.**

MIN VOTERS 12371 **NORM** 14554 **MAX VOTERS** 16737

VOTING DISTRICT No.	VOTING STATION NAME	NUMBER OF VOTERS	SPLIT VD
32950649	THOHO YANDOU PRIMARY SCHOOL	2103	
32950650	ESIKHISINI COMBINED SCHOOL	1373	
32951965	SAULRIDGE HIGH SCHOOL	2857	
32952270	BUD MBELLE PRIMARY SCHOOL	1493	
32952281	SAULSVILLE HOSTEL	3768	
32950672	MAKGATHO PRIMARY SCHOOL	2412	

Ward 64 comprises of a total of 16345 **registered voters.**

MIN VOTERS 12371 **NORM** 14554 **MAX VOTERS** 16737

VOTING DISTRICT No.	VOTING STATION NAME	NUMBER OF VOTERS	SPLIT VD
32980170	LAERSKOOL UITSIG	3694	
32980473	TENT - CNR. BRAKFONTEIN & DRAKENSBURG ROAD	2250	Y
32980204	HOERSKOOL UITSIG	3210	
32980103	AFM ROOIHUISKRAAL COMMUNITY CHURCH	3305	

32980091	LAERSKOOL ROOIHUISKRAAL	2341	Y
32980484	TENT-KOLGANS PARK	1545	

Ward 65 comprises of a total of 15229 **registered voters.**

MIN VOTERS 12371 **NORM** 14554 **MAX VOTERS** 16737

VOTING DISTRICT No.	VOTING STATION NAME	NUMBER OF VOTERS	SPLIT VD
32980383	TENT - CENTURION TESTING GROUND	5514	
32980440	IRENE MIDDLE SCHOOL	1050	
33110132	ST GEORGE'S HOTEL	973	
32980091	LAERSKOOL ROOIHUISKRAAL	2000	Y
32980035	IRENE PRIMARY SCHOOL	5692	

Ward 66 comprises of a total of 16609 **registered voters.**

MIN VOTERS 12371 **NORM** 14554 **MAX VOTERS** 16737

VOTING DISTRICT No.	VOTING STATION NAME	NUMBER OF VOTERS	SPLIT VD
32980406	SUTHERLAND HIGH SCHOOL	350	Y
32950267	VHALLIESPARK PRIMARY SCHOOL	4079	
32980518	TENT - OPEN SPACE NEXT TO AIRSCHOOL SPORTS G	281	
32980147	ALPHA CENTURION RUNNER CLUB	4132	
32980158	HOERSKOOL ZWARTKOP	4452	
32951943	LAERSKOOL SWARTKOP	3315	

Ward 67 comprises of a total of 12434 **registered voters.**

MIN VOTERS 12371 **NORM** 14554 **MAX VOTERS** 16737

VOTING DISTRICT No.	VOTING STATION NAME	NUMBER OF VOTERS	SPLIT VD
32951325	EMTHUNZINI PRIMARY SCHOOL	2051	
32951370	SALVATION ARMY CHURCH	1455	
32951381	ZAMINTUTHUKO PRIMARY SCHOOL	1936	
32952944	SUNVALLEY PARK (TENT)	630	
32952955	UMTHOMBO PRIMARY SCHOOL	950	
32951314	12 APOSTOLIC CHURCH	1424	
32951426	BOHLABATSATSI PRIMARY SCHOOL	1824	
32951392	NDIMA PRIMARY SCHOOL	2164	

Ward 68 comprises of a total of 12372 **registered voters.**

MIN VOTERS 12371 **NORM** 14554 **MAX VOTERS** 16737

VOTING DISTRICT No.	VOTING STATION NAME	NUMBER OF VOTERS	SPLIT VD
32952540	PHUTHADITJHABA PRIMARY SCHOOL	1323	

32950661	KINGDOM LIFE CHILDREN CENTRE	1382	
32952551	MAHLALA EGHODWENI DISTRIBUTION	861	
32950638	EDWARD PHATUDI HIGH SCHOOL	3992	
32950627	MASIZANE PRIMARY SCHOOL	2813	
32951954	MAHLAHLE PRIMARY SCHOOL	2001	

Ward 69 comprises of a total of 16469 **registered voters.**

MIN VOTERS 12371 **NORM** 14554 **MAX VOTERS** 16737

VOTING DISTRICT No.	VOTING STATION NAME	NUMBER OF VOTERS	SPLIT VD
32980215	LAERSKOOL BAKENKOP	6014	
32980495	WIERDA INDEPENDENT SCHOOL	2166	
32980169	TENT AT CENTURION WRESTLING HALL	3980	
32980181	NG WIERDA PARK	4309	

Ward 70 comprises of a total of 16539 **registered voters.**

MIN VOTERS 12371 **NORM** 14554 **MAX VOTERS** 16737

VOTING DISTRICT No.	VOTING STATION NAME	NUMBER OF VOTERS	SPLIT VD
32980192	LAERSKOOL WIERDAPARK	4961	
32980226	TENT - ZWARTKOP LAPA	3312	
32980361	SYTZE WIERDA SPORTS AND CULTURAL CLUB	3085	
32980406	SUTHERLAND HIGH SCHOOL	2230	Y
32980327	FERN GULLY NURSERY SCHOOL	65	Y
32980338	TSHWARANANG DAY CARE	2886	

Ward 71 comprises of a total of 15050 **registered voters.**

MIN VOTERS 12371 **NORM** 14554 **MAX VOTERS** 16737

VOTING DISTRICT No.	VOTING STATION NAME	NUMBER OF VOTERS	SPLIT VD
32951763	TENT - OPEN-SPACE NEXT TO DR MABE	2861	
32951785	TENT - PRIVATE OPEN STAND 124	4415	
32951774	MODIRWADI DAY CARE	2425	
32951796	LEDWABA FUNERAL UNDERTAKERS HALL (PHOMOLO	5349	

Ward 72 comprises of a total of 12373 **registered voters.**

MIN VOTERS 12371 **NORM** 14554 **MAX VOTERS** 16737

VOTING DISTRICT No.	VOTING STATION NAME	NUMBER OF VOTERS	SPLIT VD
32950694	N'WA MHINGA PRIMARY SCHOOL	2212	
32950717	PATOGENG PRIMARY SCHOOL	2389	Y
32950728	MABAFENG PRIMARY SCHOOL	1221	Y

32950706	MAKGWARANENG PRIMARY SCHOOL	2374
32951752	MOTSWEDING PRIMARY SCHOOL	4177

Ward 73 comprises of a total of 16020 **registered voters.**

MIN VOTERS 12371 **NORM** 14554 **MAX VOTERS** 16737

VOTING DISTRICT No.	VOTING STATION NAME	NUMBER OF VOTERS	SPLIT VD
33170127	ST CAMILLIS SKOOL	1248	
86661243	BOITSHEPO MIDDLE SCHOOL	1949	
86661221	HOSIYA KEKANA HIGH SCHOOL	1201	
86661197	LETHAMAGE MIDDLE SCHOOL	1285	
86661186	LEBELO PRIMARY SCHOOL	1472	
86661164	BAPTIST CHURCH	1356	
86661153	MOKONYAMA PRIMARY SCHOOL	1176	
33170150	DITEBOGO DAY CARE CENTER	2006	
33170048	STEVE BIKO MULTIPURPOSE CENTRE	3035	
33170161	HOLINESS CHURCH	1292	

Ward 74 comprises of a total of 12501 **registered voters.**

MIN VOTERS 12371 **NORM** 14554 **MAX VOTERS** 16737

VOTING DISTRICT No.	VOTING STATION NAME	NUMBER OF VOTERS	SPLIT VD
86720092	MAKGETSI HIGH SCHOOL	2356	
86720081	RENEILWE PRIMARY SCHOOL	1937	
86720025	TENT-OPEN AREA NEXT TO GOLD STAR	1229	
86661210	MAROKOLONG PRIMARY SCHOOL	1892	
86720115	ST ANGLICAN CHURCH	800	
86720126	MAKGAKE PRIMARY SCHOOL	1667	
86720159	KUDUBE PRIMARY SCHOOL	711	
86720104	MOSALEDI PRIMARY SCHOOL	1909	

Ward 75 comprises of a total of 14178 **registered voters.**

MIN VOTERS 12371 **NORM** 14554 **MAX VOTERS** 16737

VOTING DISTRICT No.	VOTING STATION NAME	NUMBER OF VOTERS	SPLIT VD
86720036	LEBONENG PRIMARY SCHOOL	1318	
86720047	PHL MORAKA HIGH SCHOOL	2061	
86720014	TENT-CHRIS HANI SPORTS GROUND	2086	
86720205	TENT- OPEN SPACE UNIT 10 OPPOSITE OFFICE	244	
86720070	RATSHEPO SCHOOL	1676	

86720137	SIKHULULEKILE HIGH SCHOOL	3140	
86720148	REFILWE DAY CARE CENTER	2265	
86720171	TSEBENTLHA MIDDLE SCHOOL	379	
86720193	MMANKONE DAY CARE	1009	

Ward 76 comprises of a total of 12566 **registered voters.**

MIN VOTERS 12371 **NORM** 14554 **MAX VOTERS** 16737

VOTING DISTRICT No.	VOTING STATION NAME	NUMBER OF VOTERS	SPLIT VD
86661052	MABUATLOU PRIMARY SCHOOL	1970	
86662211	SEROTE MOSETLHE PRIMARY SCHOOL	703	
86661119	SPORTS GROUND MIKIMIKI	2060	
86661704	KEKANA PRIMARY SCHOOL	1124	
86663234	TVS - BOSPLAAS GA MATHABE TVS	89	
86662222	HANS KEKANA SCHOOL	2307	
86662671	SECTION 3 WOLF CLUB	1456	
86662873	TENT-SELOSESHA SPORTS GROUND	1451	
86663223	TENT-PHOPHOLA SECTION 5 MASHIMONG	753	
86663212	TENT - TREGINA	653	

Ward 77 comprises of a total of 16719 **registered voters.**

MIN VOTERS 12371 **NORM** 14554 **MAX VOTERS** 16737

VOTING DISTRICT No.	VOTING STATION NAME	NUMBER OF VOTERS	SPLIT VD
32980428	TENT - CNR. ROOIHUISKRAAL & RIETSPRUIT ROAD	2817	
32980507	TENT NEXT TO ARUNDO ESTATE	3082	
32980114	OREFILE PRIMARY SCHOOL	6658	
32980473	TENT - CNR. BRAKFONTEIN & DRAKENSBURG ROAD	1126	Y
32980394	SESHEGONG SECONDARY SCHOOL	3036	Y

Ward 78 comprises of a total of 13236 **registered voters.**

MIN VOTERS 12371 **NORM** 14554 **MAX VOTERS** 16737

VOTING DISTRICT No.	VOTING STATION NAME	NUMBER OF VOTERS	SPLIT VD
32980080	TENT - NEXT TO KERK SONDER MURE	4464	
32980136	TENT (OPEN SPACE C/O LENCHEN AVE & JOHN VORS	3037	
32980079	LAERSKOOL DORINGKLOOF	5735	

Ward 79 comprises of a total of 15595 **registered voters.**

MIN VOTERS 12371 **NORM** 14554 **MAX VOTERS** 16737

VOTING DISTRICT No.	VOTING STATION NAME	NUMBER OF VOTERS	SPLIT VD

32980013	N.G CHURCH PIERRE VAN RYNEVELD	4097	
32980024	PIERRE VAN RYNEVELD COMMUNITY CENTRE	4631	
32952966	OPEN SPACE CNR. BOEING & PIERING (TENT)	1956	
32952898	TENT - PEFFER & VAN POMMEREN STREET	1155	
32980046	FLEUR LAERSKOOL	3756	

Ward 80 comprises of a total of 13857 **registered voters.**

MIN VOTERS 12371 **NORM** 14554 **MAX VOTERS** 16737

VOTING DISTRICT No.	VOTING STATION NAME	NUMBER OF VOTERS	SPLIT VD
32951910	JOPIE FOURIE LAERSKOOL	2025	
32950458	LAERSKOOL OOST EIND	3865	
32951145	HAMILTON PRIMARY SCHOOL	7020	
32953327	METHODIST CITY MISSION	947	

Ward 81 comprises of a total of 12854 **registered voters.**

MIN VOTERS 12371 **NORM** 14554 **MAX VOTERS** 16737

VOTING DISTRICT No.	VOTING STATION NAME	NUMBER OF VOTERS	SPLIT VD
32953338	ST MICHAEL AND ALL ANGELS ANGLICAN CHURCH	336	
32950470	TENT AT JUBILEE SQUARE PARK	7837	
32950447	TENT AT CALEDONIAN SPORTS GROUNDS	2209	
32950492	METHODIST CHURCH	650	Y
32952977	HARMONIE HOF HOME OF THE ELDERLY	1822	

Ward 82 comprises of a total of 12475 **registered voters.**

MIN VOTERS 12371 **NORM** 14554 **MAX VOTERS** 16737

VOTING DISTRICT No.	VOTING STATION NAME	NUMBER OF VOTERS	SPLIT VD
32952573	TENT - HEDGEROWS PRE-SCHOOL	968	
32951178	PRO- ARTE SCHOOL	2079	
32950863	LYNNWOOD CATHOLIC CHURCH	2939	
32950605	LAERSKOOL LYNNWOOD	2970	
32950616	LAERSKOOL MENLOPARK	3519	Y

Ward 83 comprises of a total of 15291 **registered voters.**

MIN VOTERS 12371 **NORM** 14554 **MAX VOTERS** 16737

VOTING DISTRICT No.	VOTING STATION NAME	NUMBER OF VOTERS	SPLIT VD
32951099	NG KERK PRETORIA OOSTERLIG	1589	
32953192	THE GLEN HIGH SCHOOL	934	
32952584	TENT AT RUBENSTEIN & PRIMULA CENTRE	1064	

32950212	WATERKLOOF HOERSKOOL	2560	
32950908	CONSTANTIA PARK LAERSKOOL	1965	
32950896	RADEMEYERS VENUE CENTRE	3594	
32952887	TENT - ROCCO DE VILLIERS STREET	646	
32950829	SCOUT CENTRE	2939	

Ward 84 comprises of a total of 16717 **registered voters.**

MIN VOTERS 12371 **NORM** 14554 **MAX VOTERS** 16737

VOTING DISTRICT No.	VOTING STATION NAME	NUMBER OF VOTERS	SPLIT VD
32950403	LAERSKOOL PIERNEEF	2366	Y
32952999	OPEN SPACE ON CNR RAYNER & BELLIS (TENT)	1006	
32952191	KILNERTON TRAINING AND CONFERENCE CENTRE	988	
32950436	TENT RIETONDALE PARK	2107	
32950414	QUEENSWOOD LAERSKOOL	2289	
32950368	LAERSKOOL VILLIERIA	440	Y
32951123	NELLIE SWART LAERSKOOL	2512	
32952988	TENT ON CNR DORMER & WEBB STREET	1564	
32951011	HOERSKOOL STAATSPRESIDENT CR SWART	2637	
32952517	CLAPHAM HIGH SCHOOL	808	

Ward 85 comprises of a total of 15055 **registered voters.**

MIN VOTERS 12371 **NORM** 14554 **MAX VOTERS** 16737

VOTING DISTRICT No.	VOTING STATION NAME	NUMBER OF VOTERS	SPLIT VD
32953215	LASPOSSIES KLEUETERSKOOL.	1191	
32950290	WILLOWRIDGE HIGH SCHOOL	3803	
32950571	WILLOWS METHODIST CHURCH	3050	
32952304	STELLENBERG DEPOT	3143	
32953002	STAR COLLEGE	2007	
32953204	TENT - MICA DISSELBOOM	742	
32953383	TENT ST ANNES ANGLICAN CHURCH	1119	

Ward 86 comprises of a total of 12607 **registered voters.**

MIN VOTERS 12371 **NORM** 14554 **MAX VOTERS** 16737

VOTING DISTRICT No.	VOTING STATION NAME	NUMBER OF VOTERS	SPLIT VD
32950201	NELLMAPIUS PRIMARY SCHOOL	4883	
32952089	VUKAUZENZELE PRIMARY SCHOOL	3347	
32953068	WILLOW MANNER CHRISTIAN CHURCH	1160	

32953046	NELLMAPIUS COMMUNITY HALL AND LIBRARY	3217

Ward 87 comprises of a total of 15562 **registered voters.**

MIN VOTERS 12371 **NORM** 14554 **MAX VOTERS** 16737

VOTING DISTRICT No.	VOTING STATION NAME	NUMBER OF VOTERS	SPLIT VD
33190084	LAERSKOOL DIE POORT	1725	
33190039	LAERSKOOL LEEUFONTEIN	1661	
33190095	BAVIAANSPOORT CENTRE RESIDENTS	426	
32952360	TENT ON CNR PARK BRAAM PRETORIUS & FLUFF TAI	1838	
33170037	TENT - SPAR SHOPPING SENTRUM	587	
33190073	TENT - VORTECH TRADING	875	
33190062	DERDEPARK WINKEL SENTRUM (ZOZO HOUSE)	1736	
33190017	ROODEPLAAT COMMUNITY HALL	2517	
33190107	BETHEL CHRISTIAN CHURCH	464	Y
32951886	DERDEPOORT LAERSKOOL	3056	
32951864	DE VRIES AMBULANS AKADEMIE	677	

Ward 88 comprises of a total of 14767 **registered voters.**

MIN VOTERS 12371 **NORM** 14554 **MAX VOTERS** 16737

VOTING DISTRICT No.	VOTING STATION NAME	NUMBER OF VOTERS	SPLIT VD
32961045	AMOGELANG SECONDARY SCHOOL	715	
32960550	SEDIBA-SA-TSEBO PRIMARY SCHOOL	1458	
32960460	ANOINTED GOSPEL CHURCH	1282	
32960459	THAKGALANG PRIMARY SCHOOL	3022	
32960448	KGOMOTSO HIGH SCHOOL	2369	
32960437	ST FRANCIS PRIMARY SCHOOL	2525	
32961034	KHULA-NGO`LWAZI PRE-SCHOOL	879	
32960381	PULAMADIBOGO PRIMARY SCHOOL	2517	

Ward 89 comprises of a total of 15295 **registered voters.**

MIN VOTERS 12371 **NORM** 14554 **MAX VOTERS** 16737

VOTING DISTRICT No.	VOTING STATION NAME	NUMBER OF VOTERS	SPLIT VD
32960910	TABLE OF HIS GRACE K/C	2235	
32960684	BOKAMOSO PRIMARY SCHOOL	4952	
32960640	REFIHLILE-PELE PRIMARY SCHOOL	4058	
32960909	GONTSE PRIMARY SCHOOL	1972	
32960505	RODNEY MOKOENA PRIMARY SCHOOL	2078	

Ward 90 comprises of a total of 16661 **registered voters.**

MIN VOTERS 12371 **NORM** 14554 **MAX VOTERS** 16737

VOTING DISTRICT No.	VOTING STATION NAME	NUMBER OF VOTERS	SPLIT VD
32961179	KHANYISILE LETHABO CARE	2059	
32961067	HOLLY-CROSS CRECHE	1094	
32960831	APOSTOLIC FAITH MISSION CHURCH	3378	
32960673	SOSHANGUVE EAST SECONDARY	3045	
32960516	LESEDI PRIMARY SCHOOL	3936	
32960763	PELE PRIMARY SCHOOL	3149	

Ward 91 comprises of a total of 15094 **registered voters.**

MIN VOTERS 12371 **NORM** 14554 **MAX VOTERS** 16737

VOTING DISTRICT No.	VOTING STATION NAME	NUMBER OF VOTERS	SPLIT VD
32953349	TENT JOZINI & WEKKER	671	
32953350	TENT LUCKYBEAN NEXT TO VISTARIA COMPLEX	728	
33110277	RAFTERS PUB B/HOUSE BUILDING	4573	
33110413	KAYA BEACH RESTAURANT	1913	Y
32952315	TENT - WEKKER & MARY ETHEL	7209	

Ward 92 comprises of a total of 13566 **registered voters.**

MIN VOTERS 12371 **NORM** 14554 **MAX VOTERS** 16737

VOTING DISTRICT No.	VOTING STATION NAME	NUMBER OF VOTERS	SPLIT VD
32950582	ARCADIA PRIMARY SCHOOL	2260	
32952214	TENT AT ALLCOCK & GLEN STREET	1515	
32950560	UNION BUILDING OPEN SPACE (TENT)	3478	
32950559	HOTEL 224	3102	
32950469	PRETORIA TECHNICAL HIGH SCHOOL	2535	
32953103	HATFIELD EMERGENCY SERVICES	676	

Ward 93 comprises of a total of 13834 **registered voters.**

MIN VOTERS 12371 **NORM** 14554 **MAX VOTERS** 16737

VOTING DISTRICT No.	VOTING STATION NAME	NUMBER OF VOTERS	SPLIT VD
33190107	BETHEL CHRISTIAN CHURCH	150	Y
33150215	TENT- AMANDA PARK	621	
32952427	LIFE GIVING MINISTRIES	2146	
32952326	POWER TUBBIES LEARNING CENTRE	1393	
33150158	TENT-GEM VALLEY EXT1 (MAHUBE STREET)	930	

CONTINUES ON PAGE 514 - PART 5

THE PROVINCE OF GAUTENG

DIE PROVINSIE VAN GAUTENG

Provincial Gazette
Provinsiale Koerant

Selling price • Verkoopprys: **R2.50**
Other countries • Buitelands: **R3.25**

Vol. 26

PRETORIA
7 OCTOBER 2020
7 OKTOBER 2020

No. 184

PART 5 OF 6

We all have the power to prevent AIDS

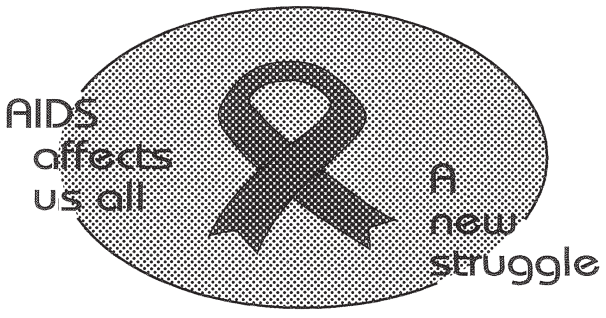

AIDS
HELPLINE
0800 012 322
DEPARTMENT OF HEALTH

Prevention is the cure

N.B. The Government Printing Works will not be held responsible for the quality of "Hard Copies" or "Electronic Files" submitted for publication purposes

ISSN 1682-4525

9 771682 452005 00184

32953372	IKETLENG EARLY LEARNING CENTRE	444
32952562	MATHITHI TUCK SHOP	388
32952179	UNION APOSTILIC FAITH MISSION CHURCH	1483
32952124	REFORMED APOSTOLIC CHURCH PHASE 1	1742
32951820	NEW DAY MINISTRIES CHURCH	2559
32951189	STANZA BOPAPE HIGH SCHOOL	1731
32953361	POWERHOUSE BAPTIST CHURCH	247

Ward 94 comprises of a total of 12470 **registered voters.**

MIN VOTERS 12371 **NORM** 14554 **MAX VOTERS** 16737

VOTING DISTRICT No.	VOTING STATION NAME	NUMBER OF VOTERS	SPLIT VD
32960224	PADISAGO PRIMARY SCHOOL	1632	
32960291	LINDELANI PRIMARY SCHOOL	1892	
32960347	ECHIBINI SECONDARY SCHOOL	2376	
32960358	SEMPHATO PRIMARY SCHOOL	1834	
32961078	NTSAKO SECONDARY SCHOOL	692	
32960213	BAXOXELA PRIMARY SCHOOL	2350	
32960202	TIAMOKO PRIMARY SCHOOL	1694	

Ward 95 comprises of a total of 12681 **registered voters.**

MIN VOTERS 12371 **NORM** 14554 **MAX VOTERS** 16737

VOTING DISTRICT No.	VOTING STATION NAME	NUMBER OF VOTERS	SPLIT VD
86660950	MOTSHEGOFADIWA PRIMARY SCHOOL	1287	
86660848	ALFA HEALTH CENTRE	2238	
86660972	ABC CHURCH	885	
33170082	PB ALGEMENE HANDELAARS	1744	
86660927	TENT - NO PROBLEM STORE	932	
86660938	MAROTOLA PRIMARY SCHOOL	1708	
86660949	LERATONG PRIMARY SCHOOL	1564	
86660994	APOSTOLIC CHURCH IN JERUSALEM	989	
86660961	BRENDA TUCKSHOP	1334	

Ward 96 comprises of a total of 13401 **registered voters.**

MIN VOTERS 12371 **NORM** 14554 **MAX VOTERS** 16737

VOTING DISTRICT No.	VOTING STATION NAME	NUMBER OF VOTERS	SPLIT VD
33170116	ROOIWAL CLUB HALL & RECREATION CENTRE	1023	
33170059	KUDUMELA PRIMARY SCHOOL	1382	

32952067	KAREL WYE VOETE KLEUTERSKOOL	4168	
32952641	MONTANA FITNESS CENTRE	1758	
32951707	NG KERK DOORNPOORT	4470	
33170015	HAAKDOORN PRIMARY SCHOOL	600	Y

Ward 97 comprises of a total of 15484 **registered voters.**

MIN VOTERS 12371 **NORM** 14554 **MAX VOTERS** 16737

VOTING DISTRICT No.	VOTING STATION NAME	NUMBER OF VOTERS	SPLIT VD
32953237	TENT- RDP CHISANYAMA	620	
32953158	THE CHURCH OF JESUS CHRIST	917	
32951729	THE GRACE OF THE LIVING GOD MINISTRIES	3123	
32952685	TENT AT DIAMOND CASH AND CARRY	1694	
32953125	ANGLICAN CHURCH-ST. AGNES	1226	
32952247	LEGORA PRIMARY SCHOOL	1696	
32952157	ASSEMBLIES OF GOD-STANZA BOPAPE	2934	
32952708	GREAT AND MIGHTY GOD CHURCH	720	
32952102	SEDIBA SA THUTO PRIMARY SCHOOL	2554	

Ward 98 comprises of a total of 15965 **registered voters.**

MIN VOTERS 12371 **NORM** 14554 **MAX VOTERS** 16737

VOTING DISTRICT No.	VOTING STATION NAME	NUMBER OF VOTERS	SPLIT VD
32960943	WONDERPARK NG CHURCH	1746	
32961089	HOERSKOOL AKASIA	1234	
32960842	TINKTINKIE KLEUTERSKOOL	1718	
32960819	SANCA PRETORIA	2078	
32960493	LAERSKOOL AKASIA	2691	
32960482	THERESA PARK PRIMARY SCHOOL	3499	
32951673	HOERSKOOL GERRIT MARITZ	2171	
32961090	DIE RONDAWEL	828	

Ward 99 comprises of a total of 14132 **registered voters.**

MIN VOTERS 12371 **NORM** 14554 **MAX VOTERS** 16737

VOTING DISTRICT No.	VOTING STATION NAME	NUMBER OF VOTERS	SPLIT VD
33050090	REFILWE COMMUNITY HALL	1357	
33050089	CHOKOE PRIMARY SCHOOL	1752	
33170138	WALMASTHAL DAY CARE CENTER	881	
33170071	TENT-WALMANSTHALL	496	

33150169	CHRIST FELLOWSHIP MINISTRY	1110
33170149	K9 POLICE DOG TRAINING SCHOOL	716
33050012	REFILWE MUNICIPAL OFFICES	1792
33050034	REFILWE LIBRARY	2511
33150147	FOXTROT PRIMARY SCHOOL	70
33150114	LEEUFONTEIN NATURE RESERVE	35
33150103	ROOIKOP PRE-SCHOOL	69
33150046	TWEEFONTEIN SHOPPING CENTRE	446
33150237	THE HIDING PLACE FIRE MINISTRY	304
33050102	END TIME HARVEST CHURCH	1481
33150013	WAGENDRIFT PRIMARY FARM SCHOOL	1112

Ward 100 comprises of a total of 14275 **registered voters.**

MIN VOTERS 12371 **NORM** 14554 **MAX VOTERS** 16737

VOTING DISTRICT No.	VOTING STATION NAME	NUMBER OF VOTERS	SPLIT VD
33150226	LIGHT OF GOD GOSPEL MINISTRY	263	
33150136	TENT - NEXT TO JALA CAFE	644	
33150170	DIVINE MINISTRY CHURCH	915	
33150181	TENT-MOUNTAIN VIEW SPORTS GROUND	817	
33150125	KUNGWINI EARLY LEARNING CENTRE	1554	
33150204	(TENT) KOPANONG PIENAARSPOORT	1138	
33050113	DEPOT WATER AND SANITATION	578	
33150192	KOPANONG SPORTS GROUND -TENT	1252	
33150080	LESEDI SECONDARY SCHOOL	530	
33150079	CULLINAN LANDBOU-UNIE SAAL	514	
33150057	THUSONG SERVICE CENTRE	799	
33050078	ZONDERWATER BLOUSAAL HALL (IN PRISON)	583	
33050067	CHRIS HANI FLATS	342	
33050056	RAYTON COMMUNITY HALL	2159	
33050045	CULLINAN COMBINE SCHOOL	1889	
33150068	IDENDALE INDEPENDENT SCHOOL	298	

Ward 101 comprises of a total of 16734 **registered voters.**

MIN VOTERS 12371 **NORM** 14554 **MAX VOTERS** 16737

VOTING DISTRICT No.	VOTING STATION NAME	NUMBER OF VOTERS	SPLIT VD
33110402	DOXA DEO EAST CAMPUS	4516	
33110255	LAERSKOOL TYGERPOORT	3033	

33110244	SILVERLAKES CLUB HOUSE	1000	Y
33110390	CRC PRETORIA EAST	2090	
33150091	ROSEMARYHILL	836	
33110266	KUNGWINI WELFARE ORGANISATION	1795	
32952506	TENT - OPEN SPACE OPP THE WILDS ESTATE	3464	

Ward 102 comprises of a total of 15331 **registered voters.**

MIN VOTERS 12371 **NORM** 14554 **MAX VOTERS** 16737

VOTING DISTRICT No.	VOTING STATION NAME	NUMBER OF VOTERS	SPLIT VD
33040123	ZITHOBENI COMMUNITY HALL	1279	
33110109	DANAS AGRICULTURAL CENTRE	414	
33040066	BRONKHORSTSPRUIT PRIMARY SCHOOL	1657	
33110121	QINANI DAY CARE CENTRE	636	
33110187	KHONZINKOSI PRIMARY SCHOOL	355	
33040055	KGORO PRIMARY SCHOOL	2010	
33040033	MSHULUZANE MAISELA PRIMARY SCHOOL	3090	
33110211	LAKELANDS AARBEIPLAAS	374	
33110143	WOZANIBONE SECONDARY SCHOOL	1105	
33110413	KAYA BEACH RESTAURANT	100	Y
33110110	LA RACHELLE	307	
33110222	PAT PROJECTS	795	
33110345	EMATSHENI PRIMARY SCHOOL	352	
33110198	TENT -R25 SQUARE SHOPPING CENTRE	399	
33110233	LERIBISI LODGE	1176	
33110176	BOSCHKOP PRIM SCHOOL	1025	
33110154	LAERSKOOL WITPOORT	257	

Ward 103 comprises of a total of 13735 **registered voters.**

MIN VOTERS 12371 **NORM** 14554 **MAX VOTERS** 16737

VOTING DISTRICT No.	VOTING STATION NAME	NUMBER OF VOTERS	SPLIT VD
54510151	ASSEMBLIES OF GOD	668	
54510094	HLOLISISA COMBINED SCHOOL	1728	
54510038	BAWEZE PRIMARY SCHOOL	1692	
33040178	JABULANE PRIMARY SCHOOL	11	
33040156	MPUMELELO SECONDARY SCHOOL	424	
33040101	RETHABISENG PRIMARY SCHOOL	1717	
33040011	CHRISTIAN CATHOLIC CHURCH	1119	

54510049	EKANGALA COMPREHENSIVE SCHOOL	1169
54510050	EKANGALA COMMUNITY HALL	2739
54510140	APOSTOLIC FAITH MISSION	662
33040022	COMMUNITY HALL RETHABISENG	1806

Ward 104 comprises of a total of 15961 **registered voters.**

MIN VOTERS 12371 **NORM** 14554 **MAX VOTERS** 16737

VOTING DISTRICT No.	VOTING STATION NAME	NUMBER OF VOTERS	SPLIT VD
54510083	DEVINE CHURCH	1732	
54540345	SIKHULISILE PRIMARY SCHOOL	1460	
54510139	THUTOPELE DAY CARE	1705	
54510117	LINGITJHUDU SECONDARY SCHOOL	669	
54510106	SIHLUZIWE PRIMARY SCHOOL	1359	
54510061	MANDLOMSOBO COMBINED SCHOOL	1441	
54510016	ZIVUSENI COMBINED SCHOOL	1335	
54510128	RAYS CHURCH	741	
54510027	SITJHEJIWE SECONDARY SCHOOL	2768	
54510072	MASAKHANE COMMUNITY CENTRE	2751	

Ward 105 comprises of a total of 14784 **registered voters.**

MIN VOTERS 12371 **NORM** 14554 **MAX VOTERS** 16737

VOTING DISTRICT No.	VOTING STATION NAME	NUMBER OF VOTERS	SPLIT VD
33110323	MASADA LIGKRUIS GEMEENTE	977	
33040044	R.J SEKGOLELA CENTRE	2189	
54540031	MAHLENGA HIGH SCHOOL	1622	
33040088	KAIA MANZI LODGE	815	
33040099	BRONKHORSTSPRUIT SPORT COMPLEX	723	
33040112	SAMKELENI DAY CARE	1414	
33110424	PHUMULA OLD AGE VILLAGE	105	
33040077	LAERSKOOL DU PREEZ VAN WYK	2078	
33110356	LUCKY PRIMARY SCHOOL	86	
33110086	TENT - SPORTSGROUND ARBOR ROAD	285	
33040134	CULTURA HIGH SCHOOL	710	
33110064	JAN LOOTS EDUCATIONAL CENTRE	306	
33110053	TENT -EZEMVELO NATURE RESERVE	154	
33110042	SIZANANI VILLAGE	658	
33110031	MEULSTROOM LODGE	204	

33110020	REFANO PRIMARY SCHOOL	211	
33110019	ODEZWAAN PRIMARY SCHOOL	202	
33040167	HOERSKOOL ERASMUS	579	
33110075	THERESO PRIMARY SCHOOL	255	
33110367	KWENA MARIBANE ACCOMODATION	315	
33040145	ZITHOBENI SECONDARY SCHOOL	896	

Ward 106 comprises of a total of 16584 **registered voters.**

MIN VOTERS 12371 **NORM** 14554 **MAX VOTERS** 16737

VOTING DISTRICT No.	VOTING STATION NAME	NUMBER OF VOTERS	SPLIT VD
32980417	OLIEVENHOUTBOSCH CHRISTIAN-SCHOOL	4856	
32980394	SESHEGONG SECONDARY SCHOOL	3817	Y
32980372	OLIEVENHOUTBOSCH COMMUNITY HALL	7125	
32980305	TENT - NEXT TO OLD PHILENA MIDDLE SCHOOL	786	Y

Ward 107 comprises of a total of 14508 **registered voters.**

MIN VOTERS 12371 **NORM** 14554 **MAX VOTERS** 16737

VOTING DISTRICT No.	VOTING STATION NAME	NUMBER OF VOTERS	SPLIT VD
32951808	TENT (VUKU UZAME BRICK YARD)	4342	
33280084	TENT AT BRAZAVILLE SPORTS GROUND	6174	
33280095	OASIS DAY CARE AND COMMUNITY CRECHE	2234	
33280129	TENT - MORETOLOGA EXT. 17	1758	

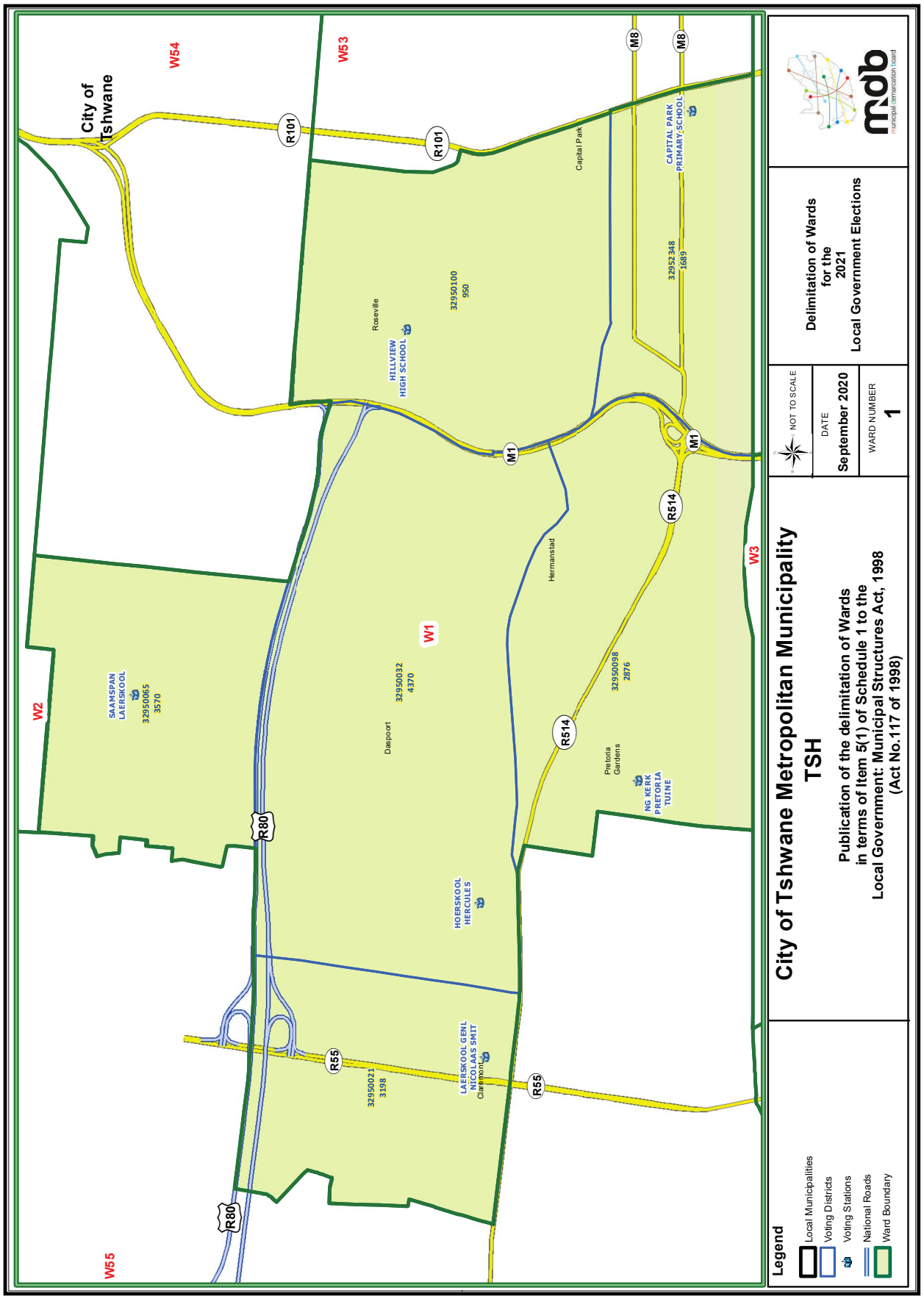
City of Tshwane
W54
W53
W2
W1
W3
W55
R101
M8
M1
R514
R80
R55
Capital Park
Roseville
Hermanstad
Daspoort
Pretoria Gardens
CAPITAL PARK PRIMARY SCHOOL
HILLVIEW HIGH SCHOOL
SAAMSPAN LAERSKOOL
HOERSKOOL HERCULES
LAERSKOOL GENL NICOLAAS SMIT
NG KERK PRETORIA TUINE
32950100 950
32952348 1689
32950032 4370
32950065 3570
32950098 2876
32950021 3198
Legend
Local Municipalities
Voting Districts
Voting Stations
National Roads
Ward Boundary
City of Tshwane Metropolitan Municipality
TSH
Publication of the delimitation of Wards in terms of Item 5(1) of Schedule 1 to the Local Government: Municipal Structures Act, 1998 (Act No.117 of 1998)
NOT TO SCALE
DATE
September 2020
WARD NUMBER
1
Delimitation of Wards for the 2021 Local Government Elections
municipal demarcation board

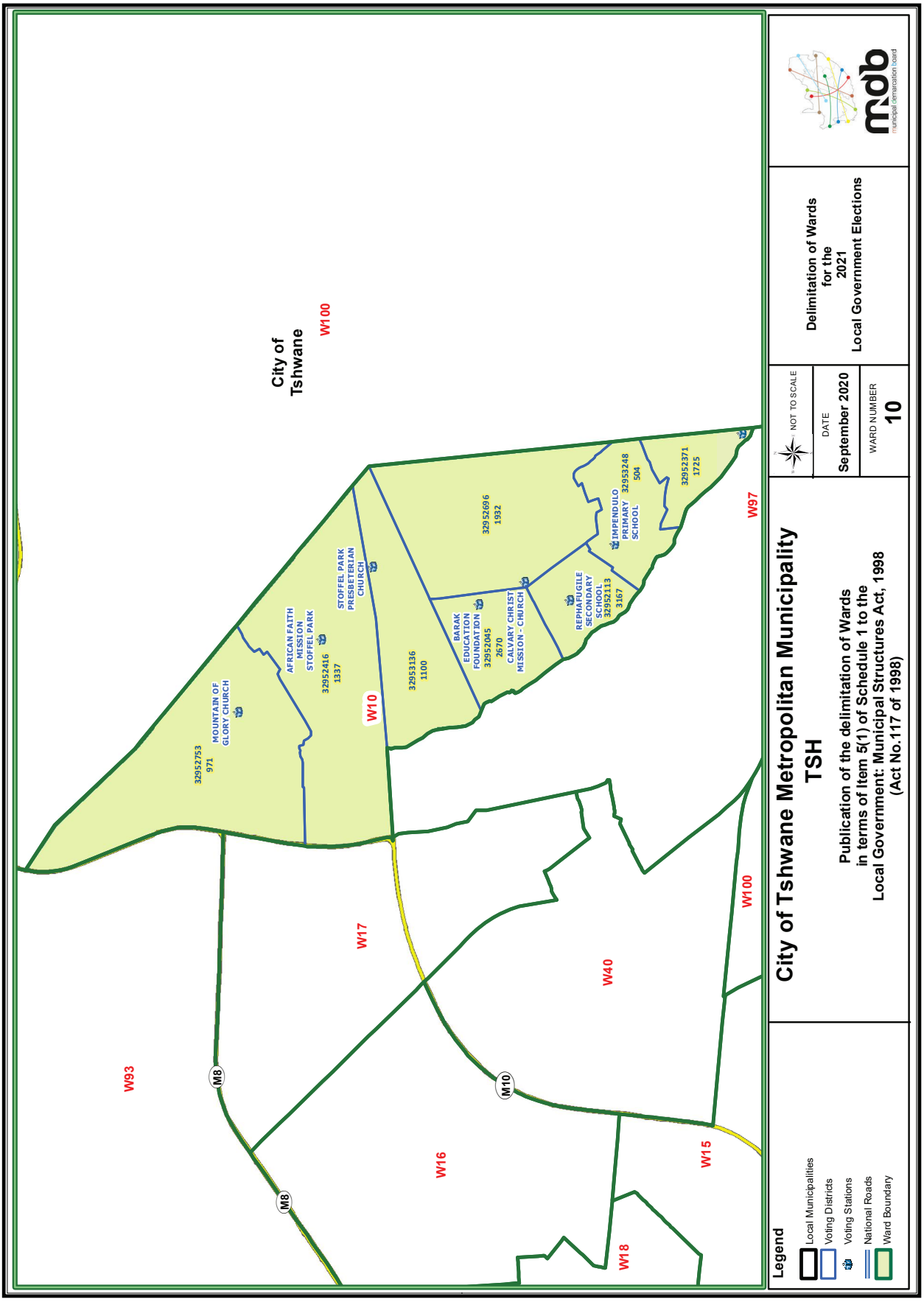
City of Tshwane
W100
W97
W93
W17
W40
W16
W15
W18
W10
M8
M10
MOUNTAIN OF GLORY CHURCH
32952753
971
AFRICAN FAITH MISSION STOFFEL PARK
32952416
1337
STOFFEL PARK PRESBETERIAN CHURCH
32953136
1100
BARAK EDUCATION FOUNDATION
32952045
2670
CALVARY CHRIST MISSION - CHURCH
REPHAFUGILE SECONDARY SCHOOL
32952113
3167
IMPENDULO PRIMARY SCHOOL
32953248
504
32952696
1932
32952371
1725
Legend
Local Municipalities
Voting Districts
Voting Stations
National Roads
Ward Boundary
City of Tshwane Metropolitan Municipality
TSH
Publication of the delimitation of Wards
in terms of Item 5(1) of Schedule 1 to the
Local Government: Municipal Structures Act, 1998
(Act No.117 of 1998)
NOT TO SCALE
DATE
September 2020
WARD NUMBER
10
Delimitation of Wards
for the
2021
Local Government Elections
municipal demarcation board

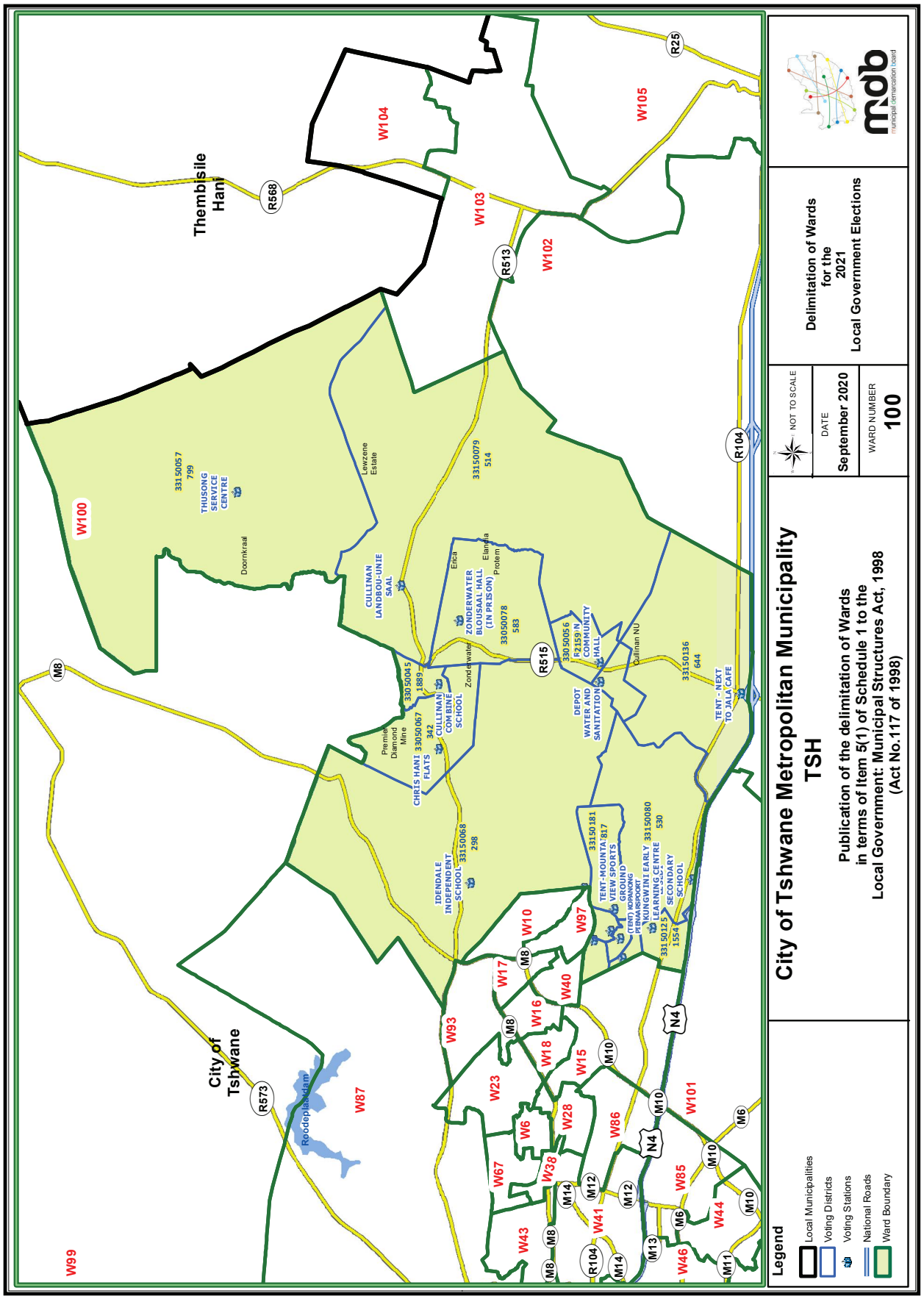
City of Tshwane Metropolitan Municipality
TSH
Publication of the delimitation of Wards
in terms of Item 5(1) of Schedule 1 to the
Local Government: Municipal Structures Act, 1998
(Act No.117 of 1998)
Delimitation of Wards
for the
2021
Local Government Elections
NOT TO SCALE
DATE
September 2020
WARD NUMBER
100
Legend
Local Municipalities
Voting Districts
Voting Stations
National Roads
Ward Boundary
Thembisile Hani
City of Tshwane
Roodeplaatdam
THUSONG SERVICE CENTRE
CULLINAN LANDBOU-UNIE SAAL
ZONDERWATER BLOUSAAL HALL (IN PRISON)
CULLINAN COMBINE SCHOOL
CHRIS HANI FLATS
IDENDALE INDEPENDENT SCHOOL
DEPOT WATER AND SANITATION
TENT - NEXT TO JALA CAFE
TENT-MOUNTAIN VIEW SPORTS GROUND
KUNGWINI EARLY LEARNING CENTRE
SECONDARY SCHOOL
Doornkraal
Lewzene Estate
Premier Diamond Mine
Erica
Elandia
Protem
Zonderwater
Cullinan NU
W100
W104
W105
W103
W102
W99
W87
W93
W23
W67
W6
W38
W28
W18
W16
W17
W10
W97
W40
W15
W86
W101
W85
W44
W46
W41
W43
R568
R513
R25
R104
R515
R573
M8
M10
M6
M11
M12
M13
M14
N4

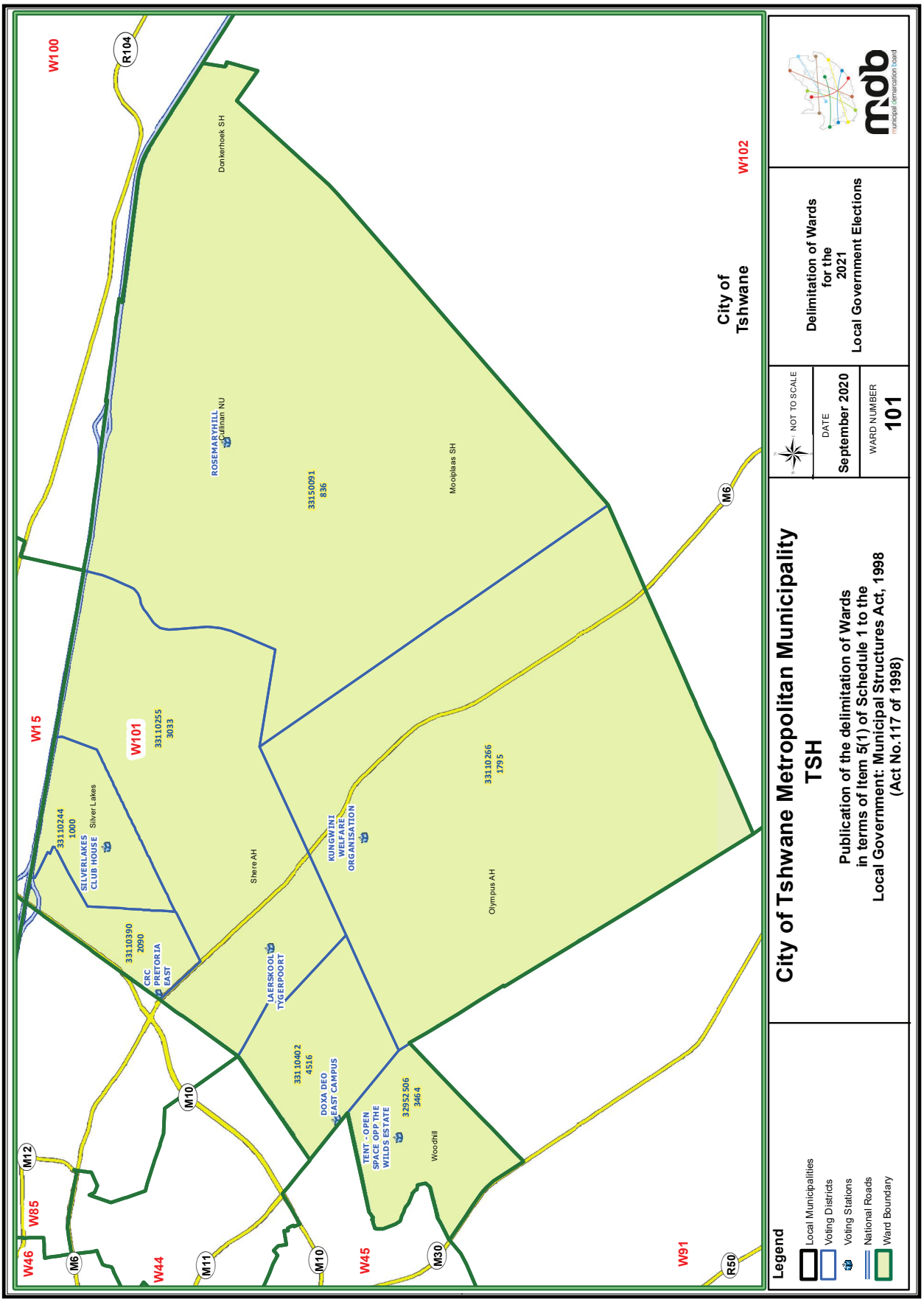
City of Tshwane Metropolitan Municipality
TSH
Publication of the delimitation of Wards
in terms of Item 5(1) of Schedule 1 to the
Local Government: Municipal Structures Act, 1998
(Act No.117 of 1998)
NOT TO SCALE
DATE
September 2020
WARD NUMBER
101
Delimitation of Wards
for the
2021
Local Government Elections
mdb
municipal demarcation board
Legend
Local Municipalities
Voting Districts
Voting Stations
National Roads
Ward Boundary
City of Tshwane
W100
W101
W102
W15
W44
W45
W46
W85
W91
R104
R50
M6
M10
M11
M12
M30
Donkerhoek SH
ROSEMARYHILL
Pullinan NU
33150091
836
Mooiplaas SH
33110255
3033
SILVERLAKES
CLUB HOUSE
33110244
1000
Silver Lakes
Shere AH
KUNGWINI
WELFARE
ORGANISATION
33110266
1795
Olympus AH
CRC
PRETORIA
EAST
33110390
2090
LAERSKOOL
TYGERPOORT
33110402
4516
DOXA DEO
EAST CAMPUS
TENT - OPEN
SPACE OPP THE
WILDS ESTATE
32952506
3464
Woodhill

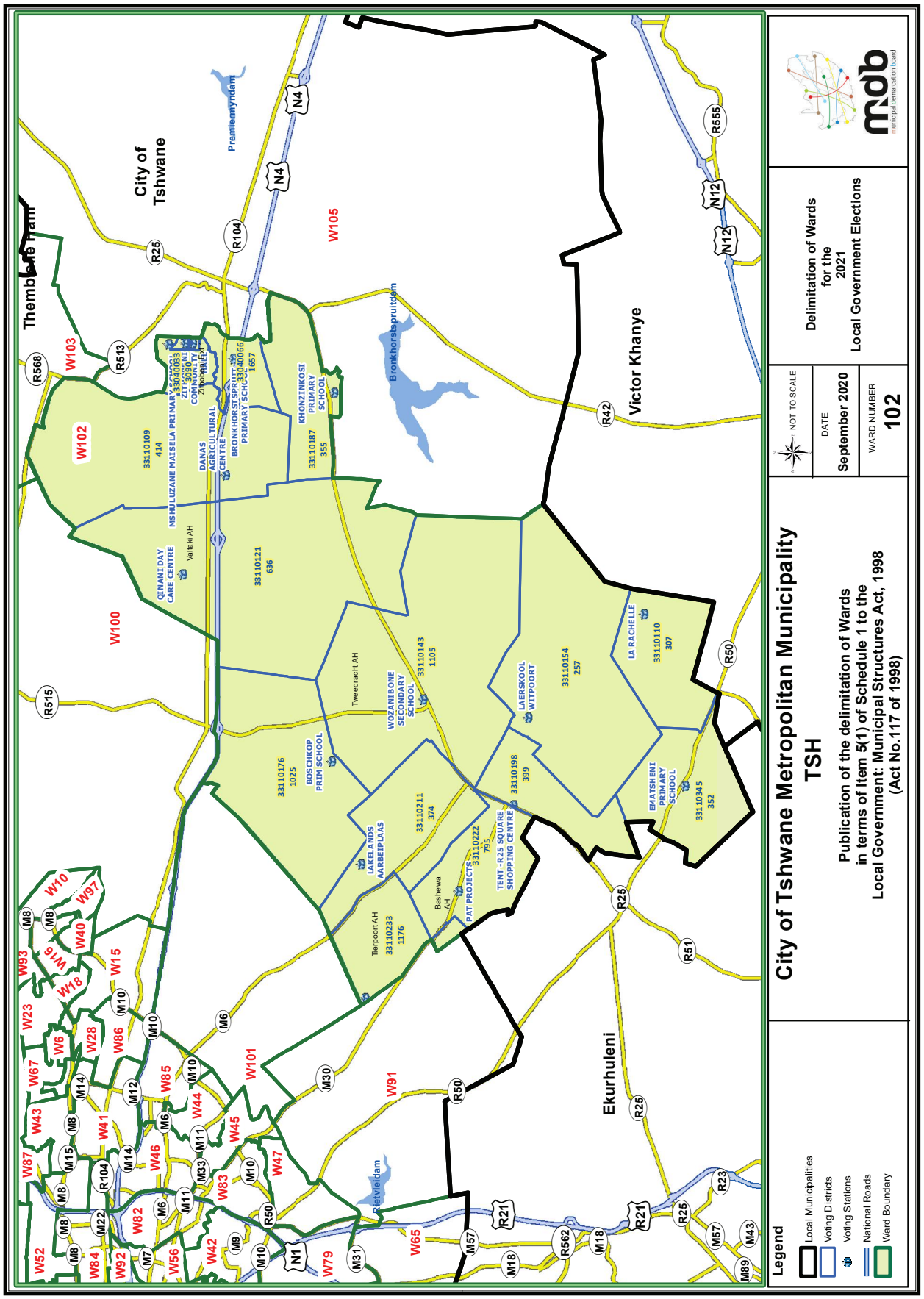
City of Tshwane Metropolitan Municipality
TSH
Publication of the delimitation of Wards
in terms of Item 5(1) of Schedule 1 to the
Local Government: Municipal Structures Act, 1998
(Act No.117 of 1998)
Delimitation of Wards
for the
2021
Local Government Elections
NOT TO SCALE
DATE
September 2020
WARD NUMBER
102
Legend
Local Municipalities
Voting Districts
Voting Stations
National Roads
Ward Boundary
City of Tshwane
Victor Khanye
Ekurhuleni
Premiermyndam
Bronkhorstspruitdam
Rietvleidam
33110109
414
MSHULUZANE MAISELA PRIMARY SCHOOL
33040033
ZITHOBENI COMMUNITY
33040066
1657
DANAS AGRICULTURAL CENTRE
BRONKHORSTSPRUIT PRIMARY SCHOOL
KHONZINKOSI PRIMARY SCHOOL
33110187
355
QINANI DAY CARE CENTRE
Valtaki AH
33110121
636
33110176
1025
BOSCHKOP PRIM SCHOOL
Tweedracht AH
WOZANIBONE SECONDARY SCHOOL
33110143
1105
LAKELANDS AARBEIPLAAS
33110211
374
Tierpoort AH
33110233
1176
Bashewa AH
PAT PROJECTS
33110222
795
TENT-R25 SQUARE SHOPPING CENTRE
33110198
399
LAERSKOOL WITPOORT
33110154
257
LA RACHELLE
33110110
307
EMATSHENI PRIMARY SCHOOL
33110345
352
W100
W101
W102
W103
W105
W15
W16
W18
W23
W28
W40
W41
W42
W43
W44
W45
W46
W47
W52
W56
W67
W79
W82
W83
W84
W85
W86
W87
W91
W92
W93
W97
W10
W6
W65
N1
N4
N12
R25
R104
R513
R568
R515
R555
R42
R50
R51
R21
R23
R562
M6
M8
M9
M10
M11
M12
M14
M15
M18
M22
M30
M31
M33
M43
M57
M89

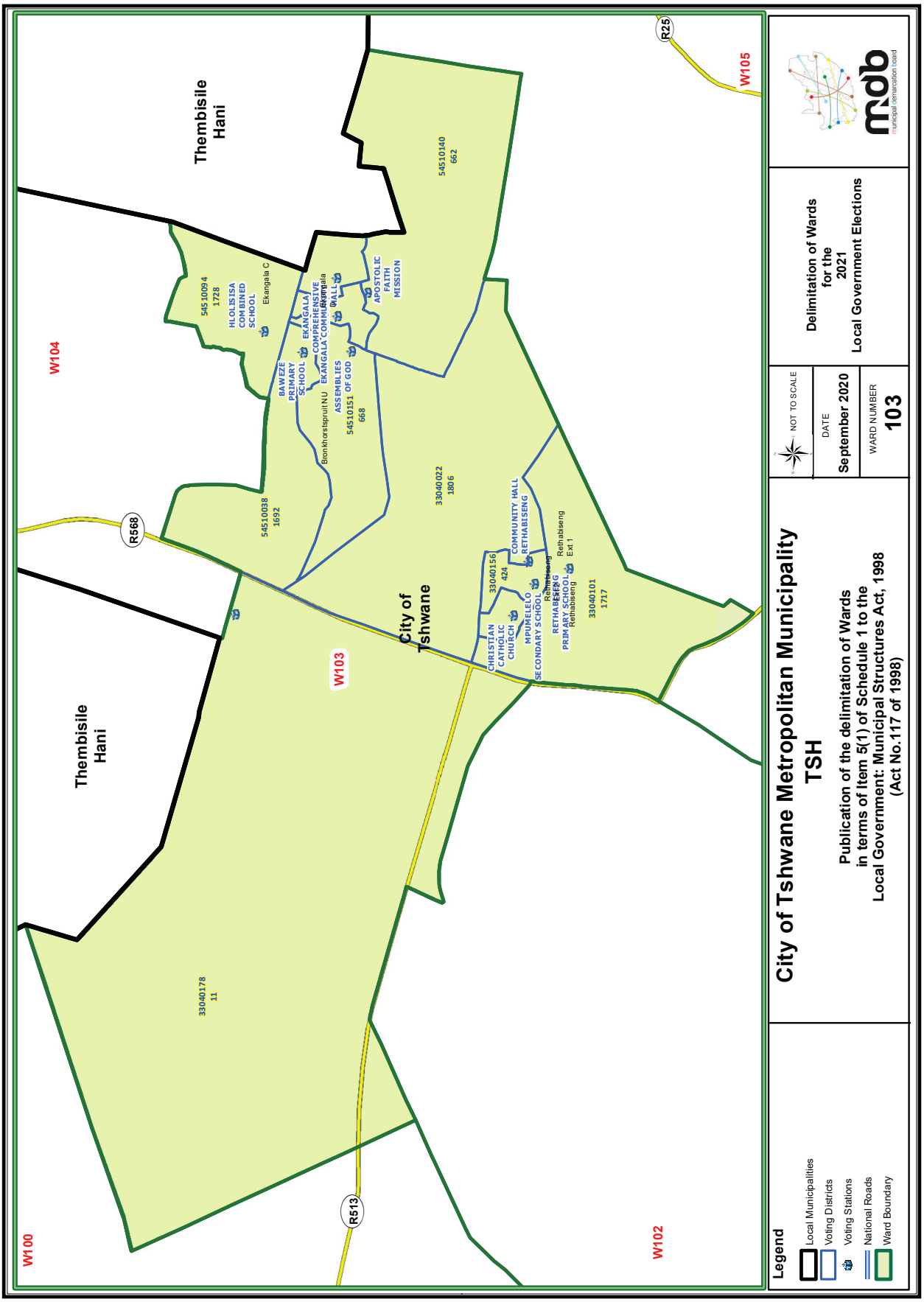
City of Tshwane Metropolitan Municipality
TSH
Publication of the delimitation of Wards
in terms of Item 5(1) of Schedule 1 to the
Local Government: Municipal Structures Act, 1998
(Act No.117 of 1998)
NOT TO SCALE
DATE
September 2020
WARD NUMBER
103
Delimitation of Wards
for the
2021
Local Government Elections
mdb
municipal demarcation board
Legend
Local Municipalities
Voting Districts
Voting Stations
National Roads
Ward Boundary
Thembisile Hani
City of Tshwane
W100
W102
W103
W104
W105
R25
R568
R513
54510140
662
54510094
1728
HLOLISISA COMBINED SCHOOL
Ekangala C
BAWZE PRIMARY SCHOOL
EKANGALA COMPREHENSIVE
Ekangala
WALL
APOSTOLIC FAITH MISSION
ASSEMBLIES OF GOD
54510151
668
Bronkhorstspruit NU
54510038
1692
33040022
1806
COMMUNITY HALL
RETHABISENG
33040156
424
Rethabiseng
MPUMELELO SECONDARY SCHOOL
RETHABISENG PRIMARY SCHOOL
Rethabiseng
Rethabiseng Ext 1
CHRISTIAN CATHOLIC CHURCH
33040101
1717
33040178
11

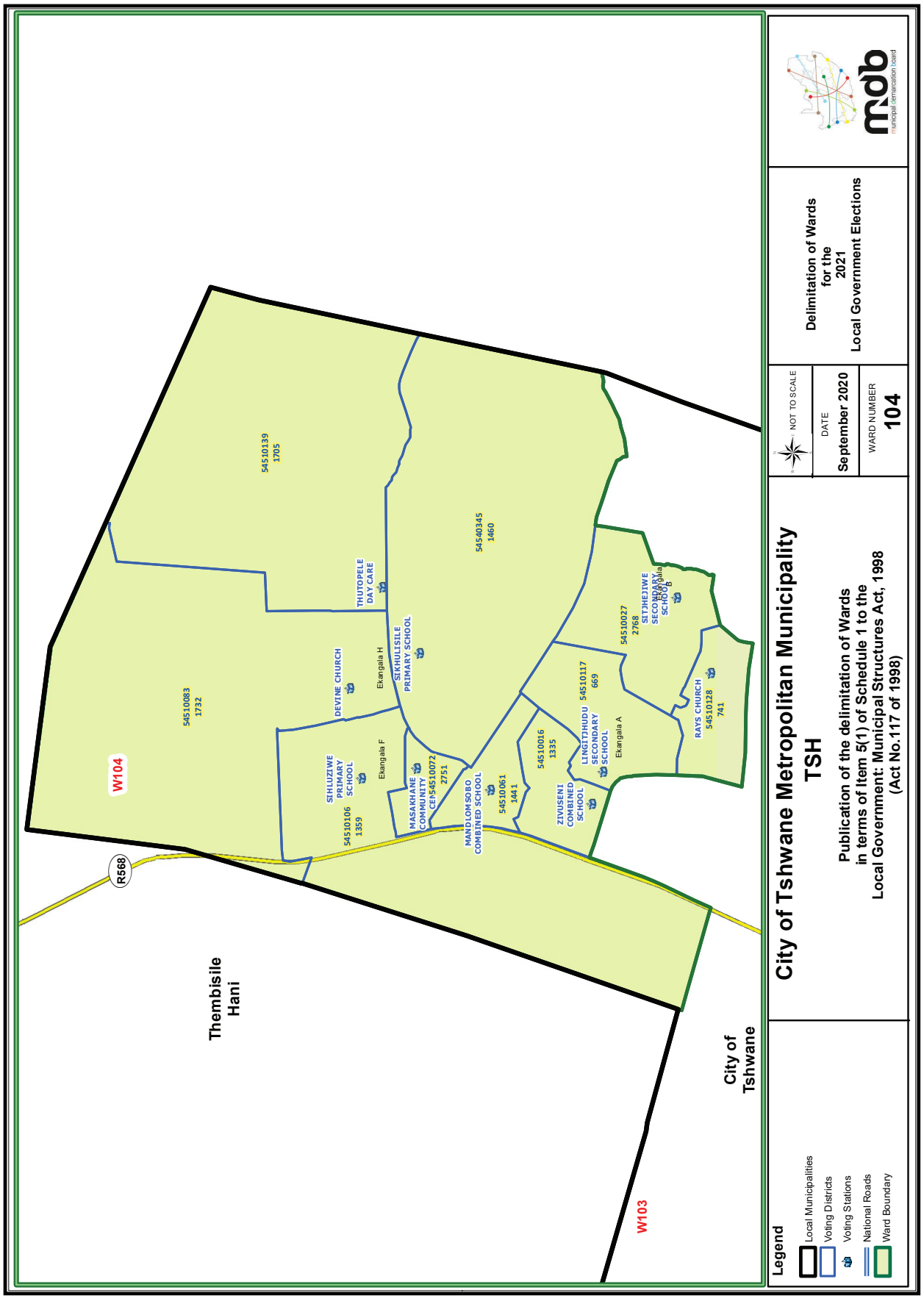
City of Tshwane Metropolitan Municipality
TSH
Publication of the delimitation of Wards in terms of Item 5(1) of Schedule 1 to the Local Government: Municipal Structures Act, 1998 (Act No.117 of 1998)
NOT TO SCALE
DATE
September 2020
WARD NUMBER
104
Delimitation of Wards for the 2021 Local Government Elections
mdb
municipal demarcation board
Legend
Local Municipalities
Voting Districts
Voting Stations
National Roads
Ward Boundary
Thembisile Hani
City of Tshwane
W104
W103
R568
54510139
1705
54510083
1732
54540345
1460
54510027
2768
54510117
669
54510016
1335
54510061
1441
54510072
2751
54510106
1359
54510128
741
THUTOPELE DAY CARE
SIKHULISILE PRIMARY SCHOOL
DEVINE CHURCH
Ekangala H
SIHLUZIWE PRIMARY SCHOOL
Ekangala F
MASAKHANE COMMUNITY CE
MANDLOMSOBO COMBINED SCHOOL
ZIVUSENI COMBINED SCHOOL
LINGITJHUDU SECONDARY SCHOOL
Ekangala A
SITJHEJIWE SECONDARY SCHOOL
Ekangala B
RAYS CHURCH

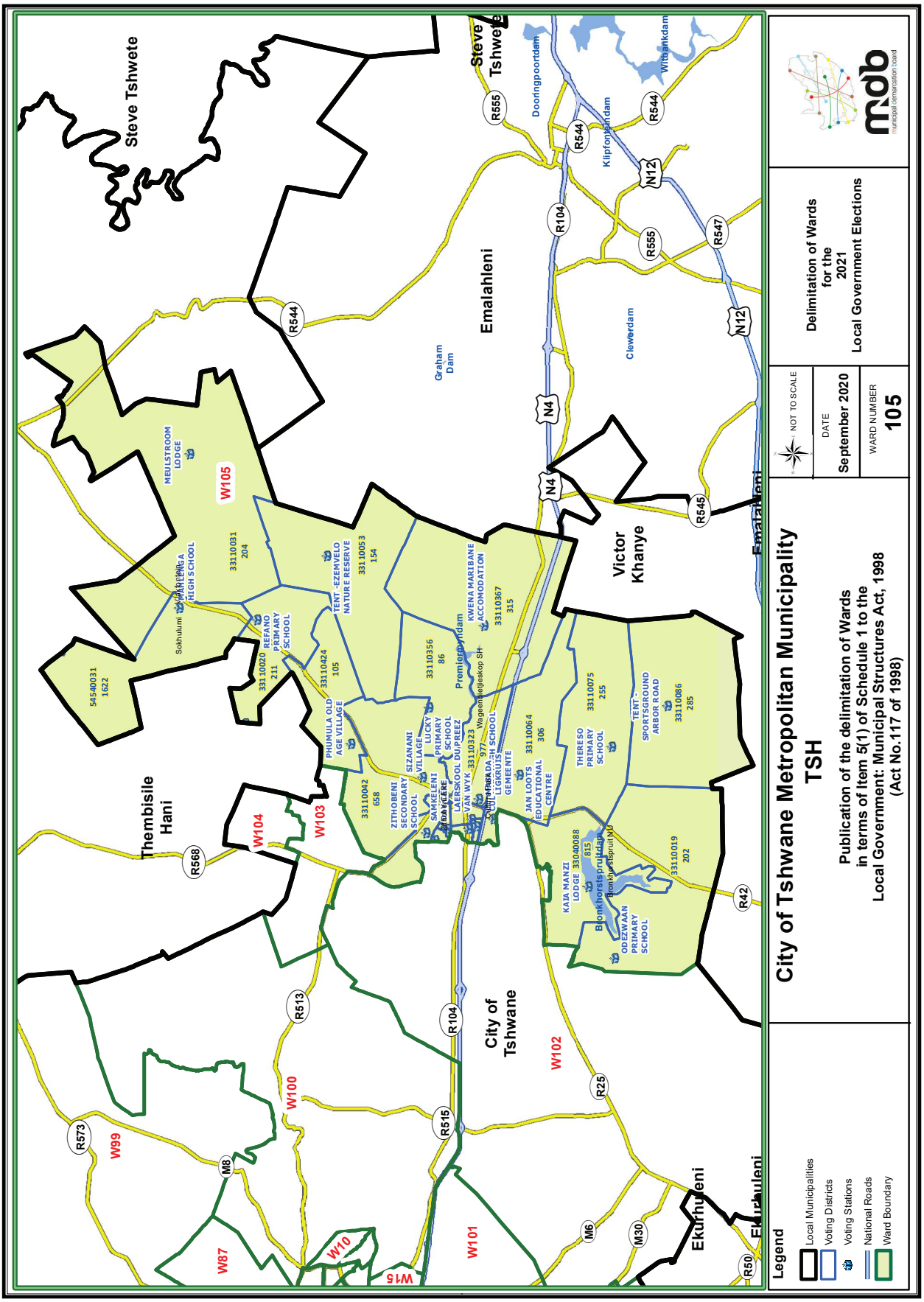
City of Tshwane Metropolitan Municipality
TSH
Publication of the delimitation of Wards
in terms of Item 5(1) of Schedule 1 to the
Local Government: Municipal Structures Act, 1998
(Act No.117 of 1998)
Delimitation of Wards
for the
2021
Local Government Elections
NOT TO SCALE
DATE
September 2020
WARD NUMBER
105
Legend
Local Municipalities
Voting Districts
Voting Stations
National Roads
Ward Boundary
Steve Tshwete
Emalahleni
Victor Khanye
Thembisile Hani
City of Tshwane
Ekurhuleni
Graham Dam
Clewerdam
Dooringpoortdam
Klipfontein dam
Witbankdam
Premierpyndam
Blonkhorstspruitdam
W105
W104
W103
W102
W101
W100
W99
W87
W10
W15
R555
R544
R104
R547
R545
R568
R513
R515
R573
R25
R42
R50
M8
M6
M30
N4
N12
MEULSTROOM LODGE
MAHLENGA HIGH SCHOOL
REFANO PRIMARY SCHOOL
TENT -EZEMVELO NATURE RESERVE
KWENA MARIBANE ACCOMODATION
PHUMULA OLD AGE VILLAGE
SIZANANI VILLAGE
LUCKY PRIMARY SCHOOL
ZITHOBENI SECONDARY SCHOOL
SAMKELENI
LAERSKOOL DUPREEZ
VAN WYK
JAN LOOTS EDUCATIONAL CENTRE
THERESO PRIMARY SCHOOL
TENT - SPORTSGROUND ARBOR ROAD
KAIA MANZI LODGE
ODEZWAAN PRIMARY SCHOOL
54540031 1622
33110031 204
33110020 211
33110424 105
33110053 154
33110356 86
33110367 315
33110042 658
33110323 977
33110064 306
33110075 255
33110086 285
33110019 202
33040088 815

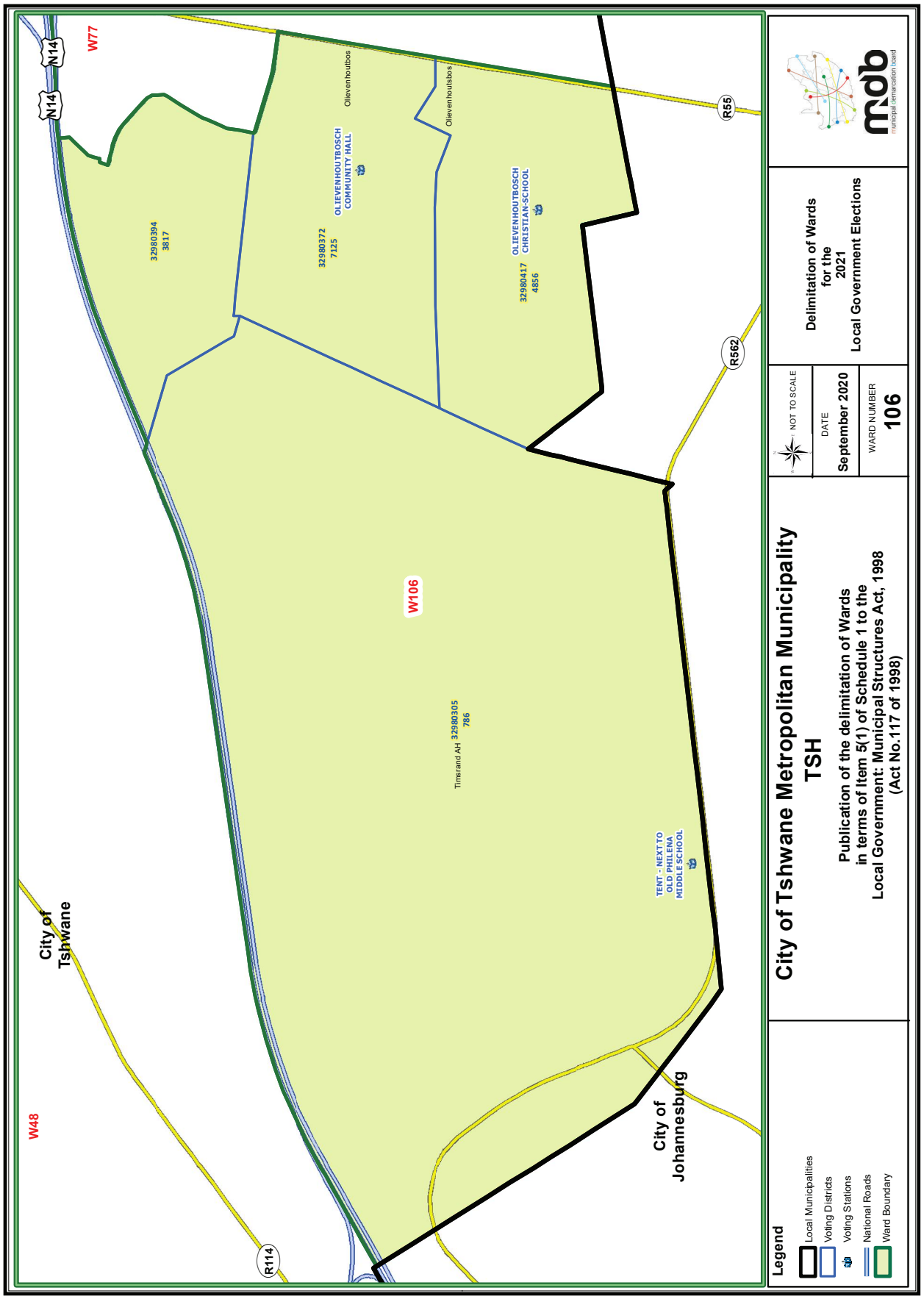
City of Tshwane
City of Johannesburg
W48
W77
W106
N14
N14
R114
R55
R562
Olievenhoutbos
Olievenhoutsbos
OLIEVENHOUTBOSCH COMMUNITY HALL
OLIEVENHOUTBOSCH CHRISTIAN-SCHOOL
TENT - NEXT TO OLD PHILENA MIDDLE SCHOOL
Timsrand AH
32980394 3817
32980372 7125
32980417 4856
32980305 786
Legend
Local Municipalities
Voting Districts
Voting Stations
National Roads
Ward Boundary
City of Tshwane Metropolitan Municipality
TSH
Publication of the delimitation of Wards in terms of Item 5(1) of Schedule 1 to the Local Government: Municipal Structures Act, 1998 (Act No.117 of 1998)
NOT TO SCALE
DATE
September 2020
WARD NUMBER
106
Delimitation of Wards for the 2021 Local Government Elections
municipal demarcation board

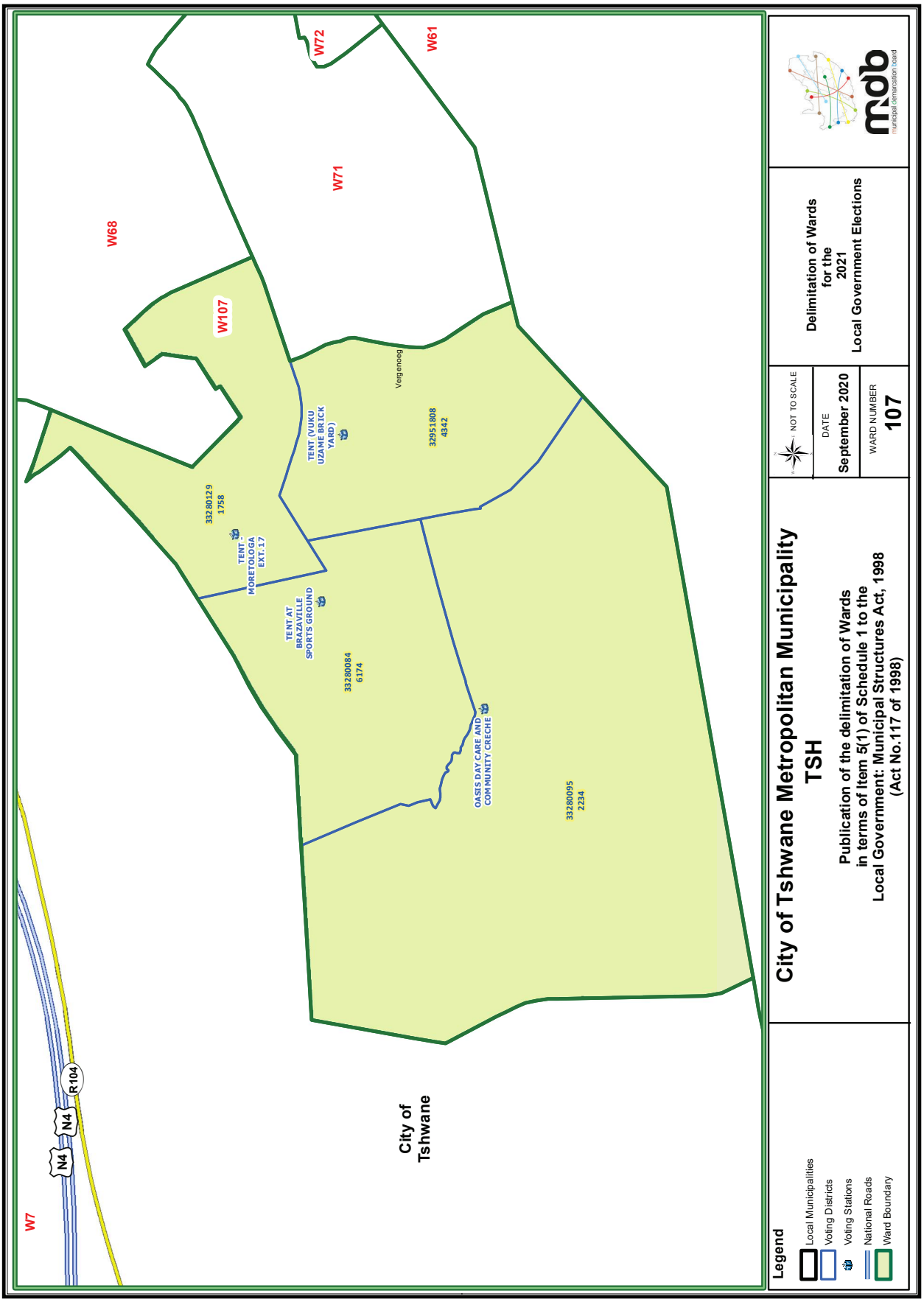
W72
W61
W71
W68
W107
W7
R104
N4
N4
City of Tshwane
Vergenoeg
TENT (VUKU UZAME BRICK YARD)
32951808 4342
33280129 1758
TENT - MORETOLOGA EXT. 17
TENT AT BRAZAVILLE SPORTS GROUND
33280084 6174
OASIS DAY CARE AND COMMUNITY CRECHE
33280095 2234
Legend
Local Municipalities
Voting Districts
Voting Stations
National Roads
Ward Boundary
City of Tshwane Metropolitan Municipality
TSH
Publication of the delimitation of Wards
in terms of Item 5(1) of Schedule 1 to the
Local Government: Municipal Structures Act, 1998
(Act No.117 of 1998)
NOT TO SCALE
DATE
September 2020
WARD NUMBER
107
Delimitation of Wards
for the
2021
Local Government Elections
municipal demarcation board

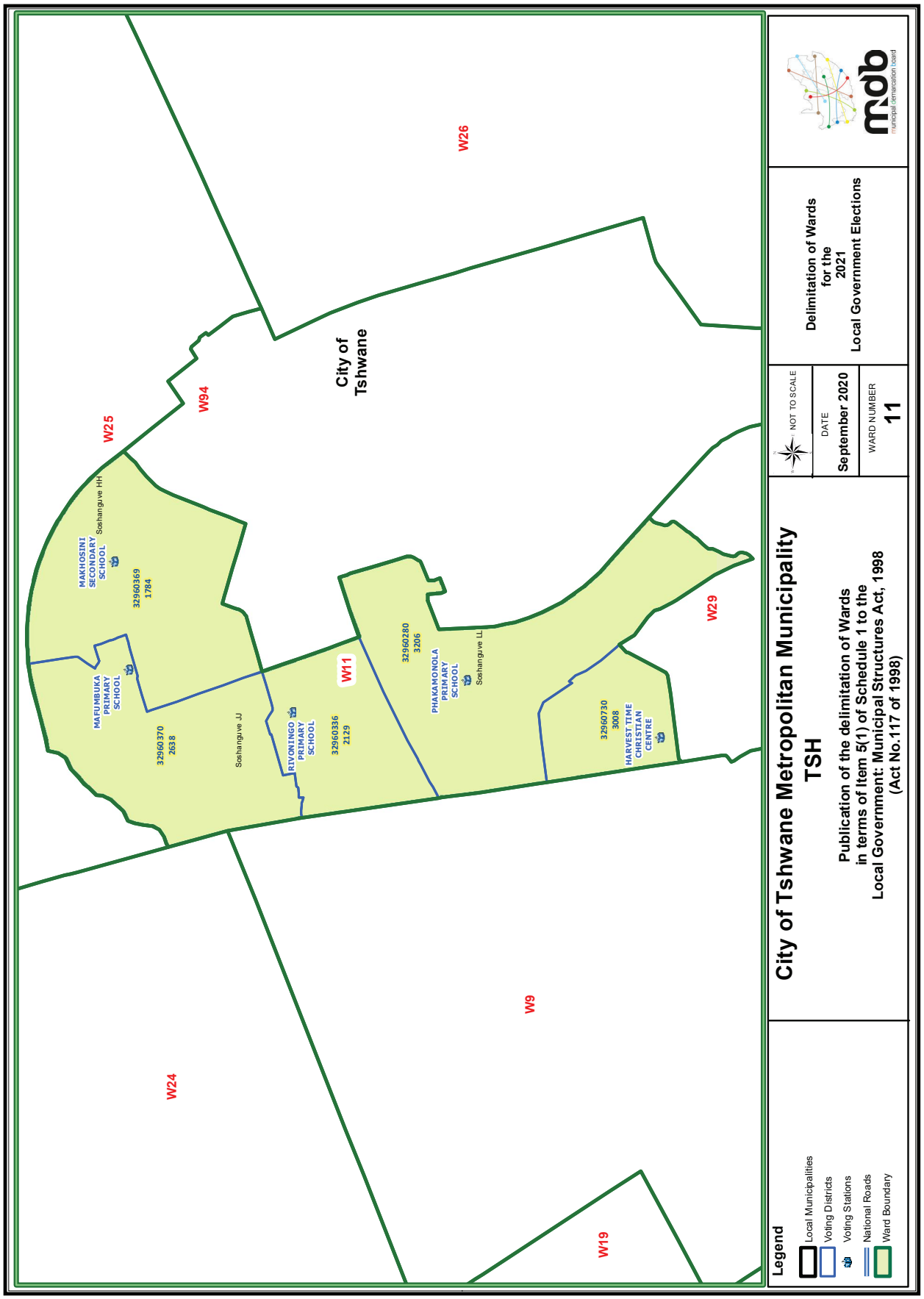
City of Tshwane
W24
W25
W26
W94
W9
W11
W19
W29
MAKHOSINI SECONDARY SCHOOL
Soshanguve HH
32960369 1784
MAFUMBUKA PRIMARY SCHOOL
32960370 2638
Soshanguve JJ
RIVONINGO PRIMARY SCHOOL
32960336 2129
32960280 3206
PHAKAMONOLA PRIMARY SCHOOL
Soshanguve LL
32960730 3008
HARVEST TIME CHRISTIAN CENTRE
Legend
Local Municipalities
Voting Districts
Voting Stations
National Roads
Ward Boundary
City of Tshwane Metropolitan Municipality
TSH
Publication of the delimitation of Wards in terms of Item 5(1) of Schedule 1 to the Local Government: Municipal Structures Act, 1998 (Act No.117 of 1998)
NOT TO SCALE
DATE
September 2020
WARD NUMBER
11
Delimitation of Wards for the 2021 Local Government Elections
municipal demarcation board

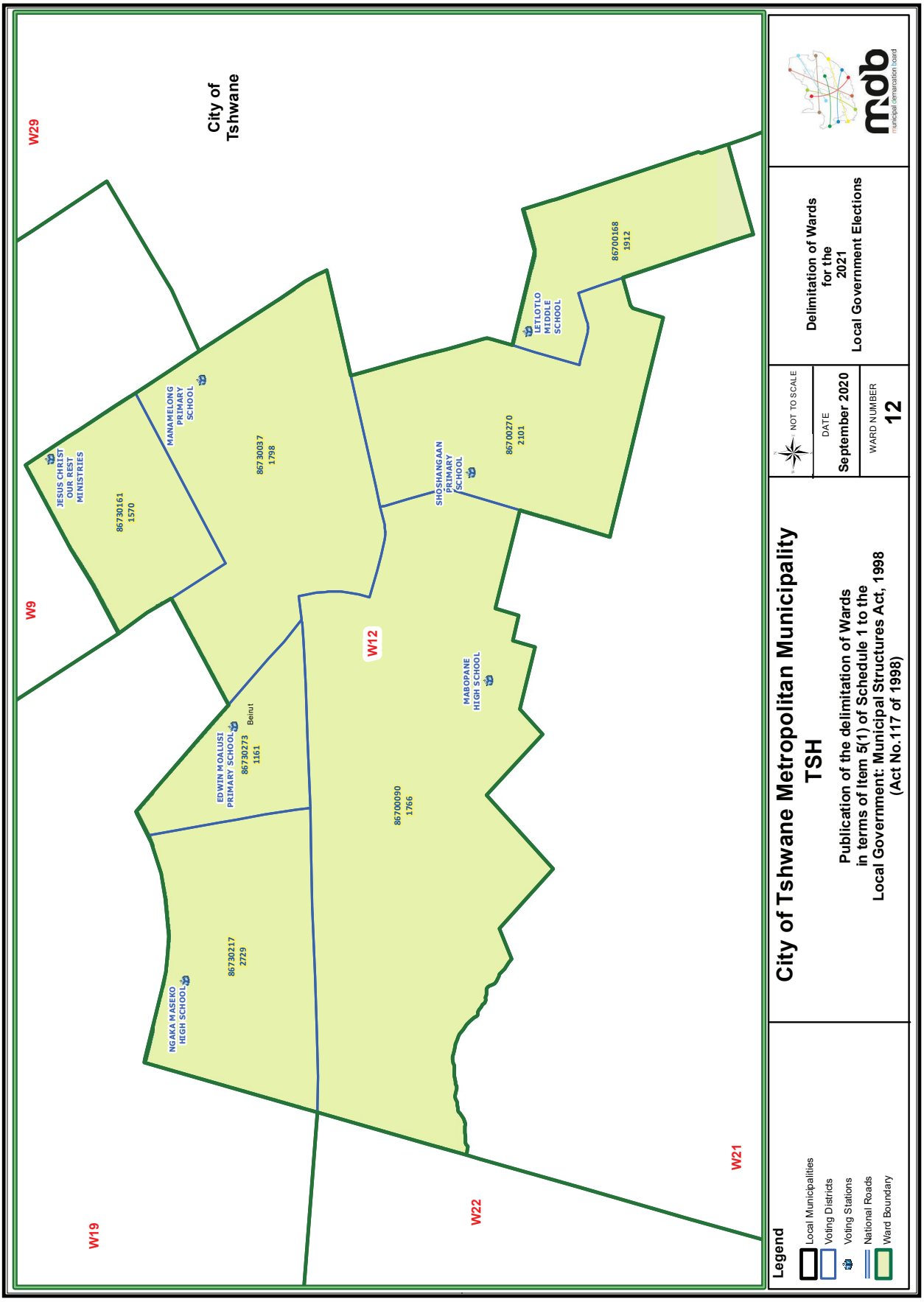
City of Tshwane
W29
W9
W19
W22
W12
W21
JESUS CHRIST OUR REST MINISTRIES
86730161
1570
MANAMELONG PRIMARY SCHOOL
86730371798
SHOSHANGAAN PRIMARY SCHOOL
86700270
2101
LETLOTLO MIDDLE SCHOOL
86700168
1912
EDWIN MOALUSI PRIMARY SCHOOL
86730273
1161
Beirut
MABOPANE HIGH SCHOOL
86700901766
NGAKA MASEKO HIGH SCHOOL
86730217
2729
Legend
Local Municipalities
Voting Districts
Voting Stations
National Roads
Ward Boundary
City of Tshwane Metropolitan Municipality
TSH
Publication of the delimitation of Wards
in terms of Item 5(1) of Schedule 1 to the
Local Government: Municipal Structures Act, 1998
(Act No.117 of 1998)
NOT TO SCALE
DATE
September 2020
WARD NUMBER
12
Delimitation of Wards
for the
2021
Local Government Elections
municipal demarcation board

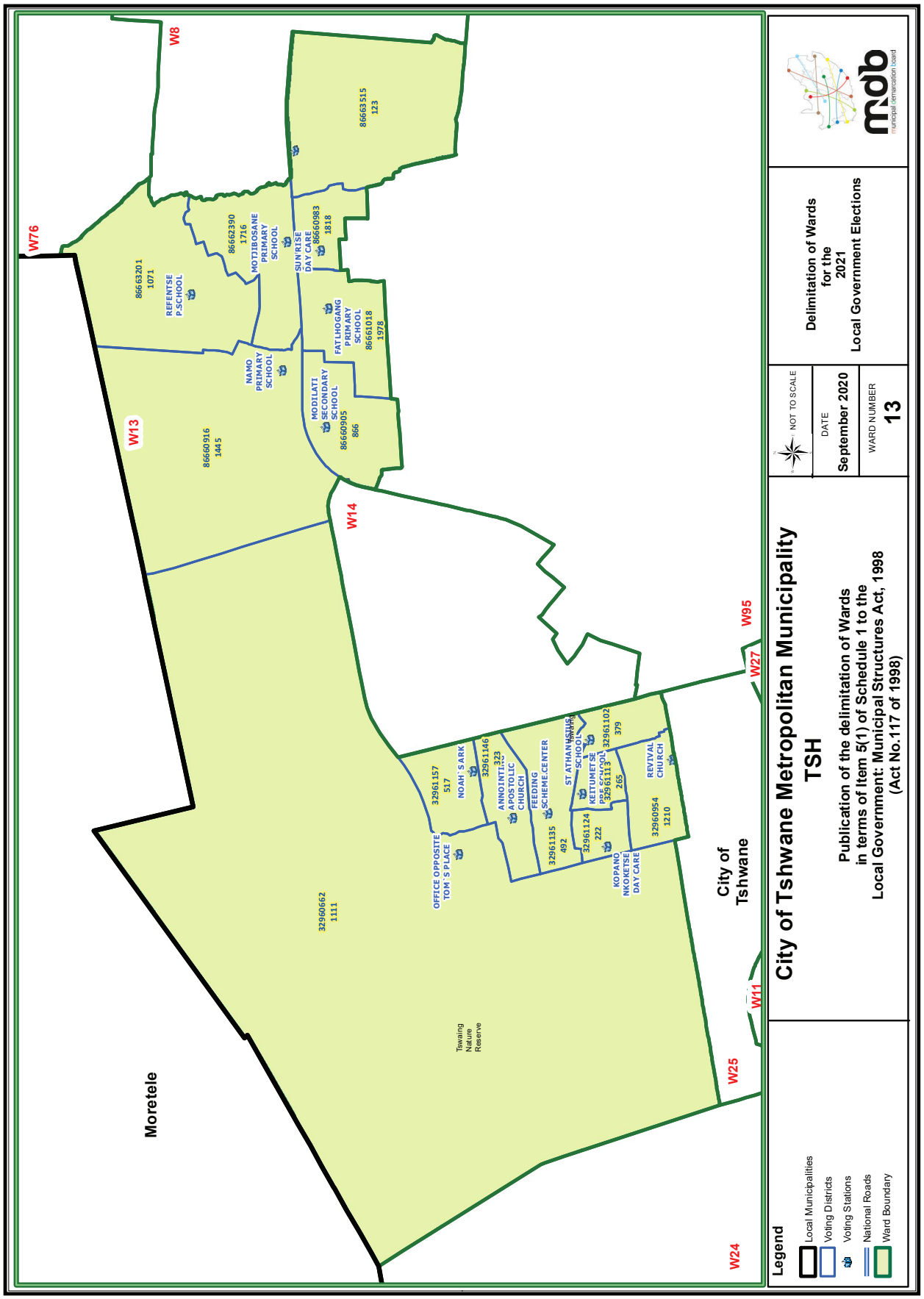
City of Tshwane Metropolitan Municipality
TSH
Publication of the delimitation of Wards in terms of Item 5(1) of Schedule 1 to the Local Government: Municipal Structures Act, 1998 (Act No.117 of 1998)
NOT TO SCALE
DATE
September 2020
WARD NUMBER
13
Delimitation of Wards for the 2021 Local Government Elections
mdb
municipal demarcation board
Legend
Local Municipalities
Voting Districts
Voting Stations
National Roads
Ward Boundary
Moretele
City of Tshwane
Tswaing Nature Reserve
W8
W76
W13
W14
W95
W27
W11
W25
W24
86663201 1071 REFENTSE P.SCHOOL
86662390 1716 MOTJIBOSANE PRIMARY SCHOOL
SUN RISE DAY CARE 86660983 1818
86663515 123
NAMO PRIMARY SCHOOL
MODILATI SECONDARY SCHOOL 86660905 866
FATLHOGANG PRIMARY SCHOOL 86661018 1978
86660916 1445
32960662 1111
OFFICE OPPOSITE TOM 'S PLACE
32961157 517
NOAH 'S ARK
32961146
ANNOINTED APOSTOLIC CHURCH
FEEDING SCHEME.CENTER
32961135 492
ST.ATHANASIUS SCHOOL
32961102 379
KEITUMETSE
32961124 222
KOPANO NKOKETSE DAY CARE
32960954 1210
REVIVAL CHURCH

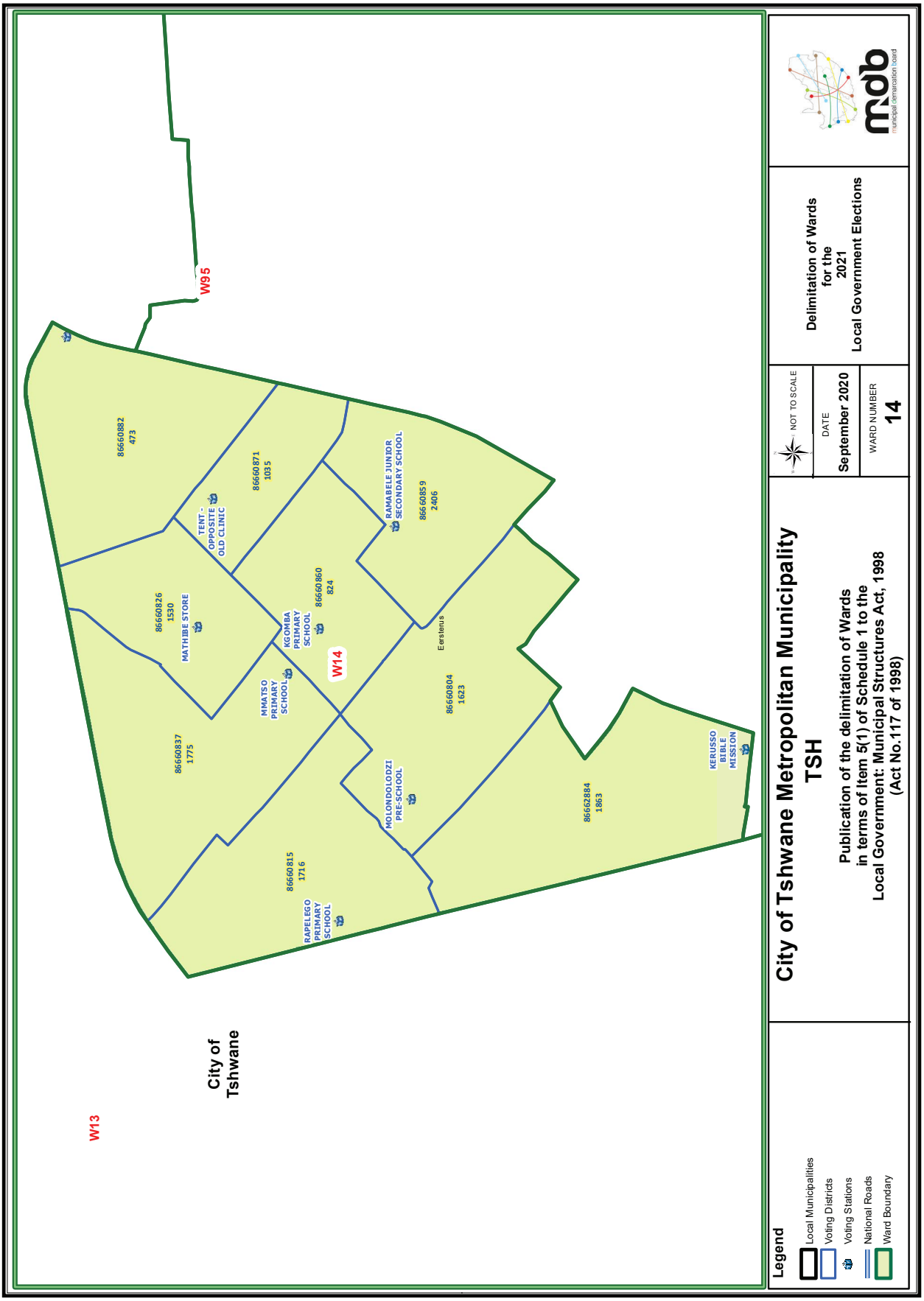
W95
W13
W14
City of Tshwane
86660882 473
86660871 1035
TENT - OPPOSITE OLD CLINIC
RAMABELE JUNIOR SECONDARY SCHOOL
86660859 2406
86660826 1530
MATHIBE STORE
KGOMBA PRIMARY SCHOOL
86660860 824
MMATSO PRIMARY SCHOOL
86660837 1775
Eersterus
86660804 1623
KERUSSO BIBLE MISSION
MOLONDOLODZI PRE-SCHOOL
86662884 1863
86660815 1716
RAPELEGO PRIMARY SCHOOL
Legend
Local Municipalities
Voting Districts
Voting Stations
National Roads
Ward Boundary
City of Tshwane Metropolitan Municipality
TSH
Publication of the delimitation of Wards in terms of Item 5(1) of Schedule 1 to the Local Government: Municipal Structures Act, 1998 (Act No.117 of 1998)
NOT TO SCALE
DATE
September 2020
WARD NUMBER
14
Delimitation of Wards for the 2021 Local Government Elections
municipal demarcation board

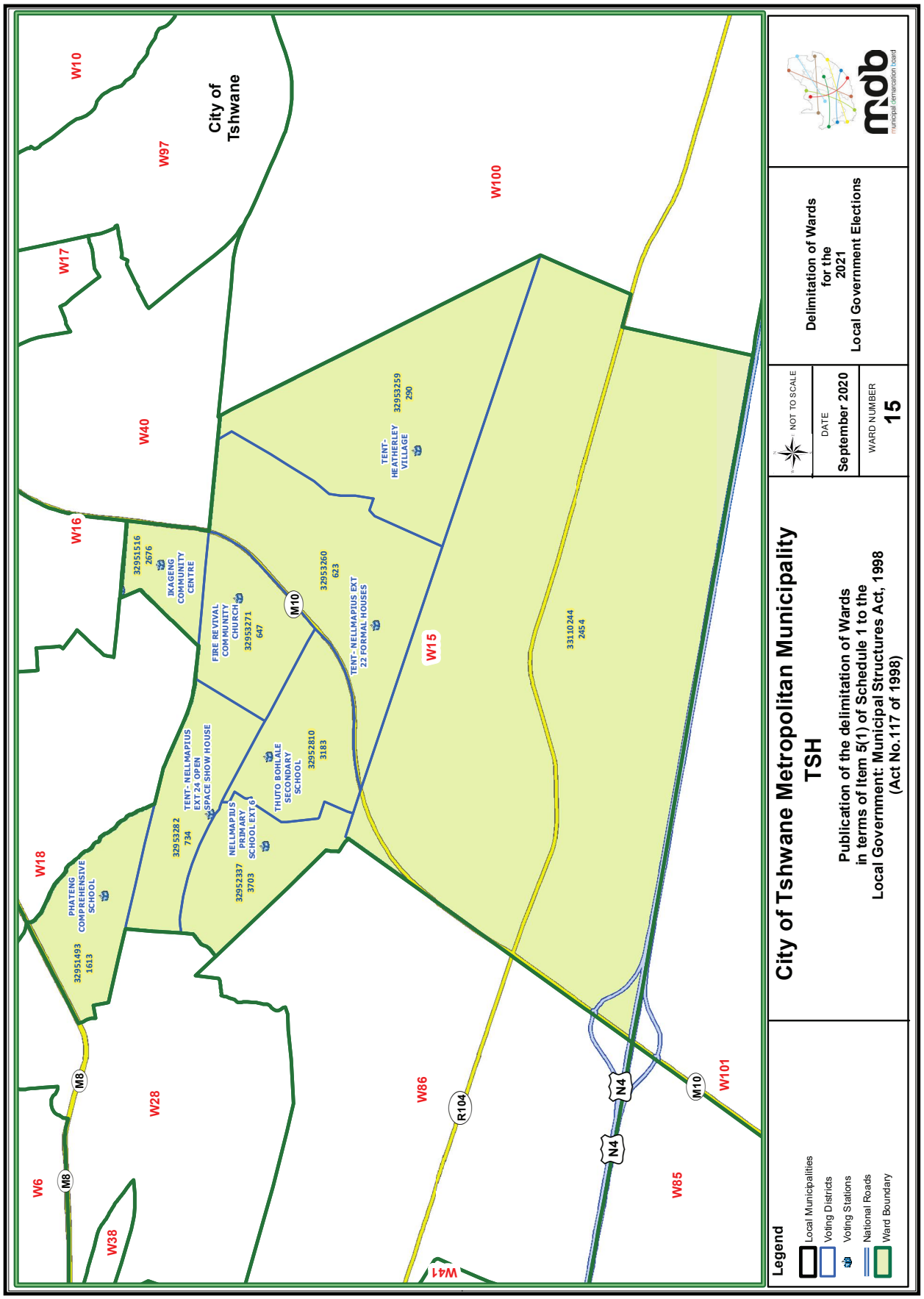
City of Tshwane Metropolitan Municipality
TSH
Publication of the delimitation of Wards
in terms of Item 5(1) of Schedule 1 to the
Local Government: Municipal Structures Act, 1998
(Act No.117 of 1998)
Delimitation of Wards
for the
2021
Local Government Elections
NOT TO SCALE
DATE
September 2020
WARD NUMBER
15
Legend
Local Municipalities
Voting Districts
Voting Stations
National Roads
Ward Boundary
City of Tshwane
W10
W97
W17
W40
W16
W18
W6
W38
W28
W86
W85
W101
W41
W100
W15
M8
M10
N4
R104
32951516
2676
IKAGENG COMMUNITY CENTRE
FIRE REVIVAL COMMUNITY CHURCH
32953271
647
32953260
623
TENT- NELLMAPIUS EXT 22 FORMAL HOUSES
TENT- HEATHERLEY VILLAGE
32953259
290
33110244
2454
TENT- NELLMAPIUS EXT 24 OPEN SPACE SHOW HOUSE
32953282
734
THUTO BOHLALE SECONDARY SCHOOL
32952810
3183
NELLMAPIUS PRIMARY SCHOOL EXT 6
32952337
3703
PHATENG COMPREHENSIVE SCHOOL
32951493
1613

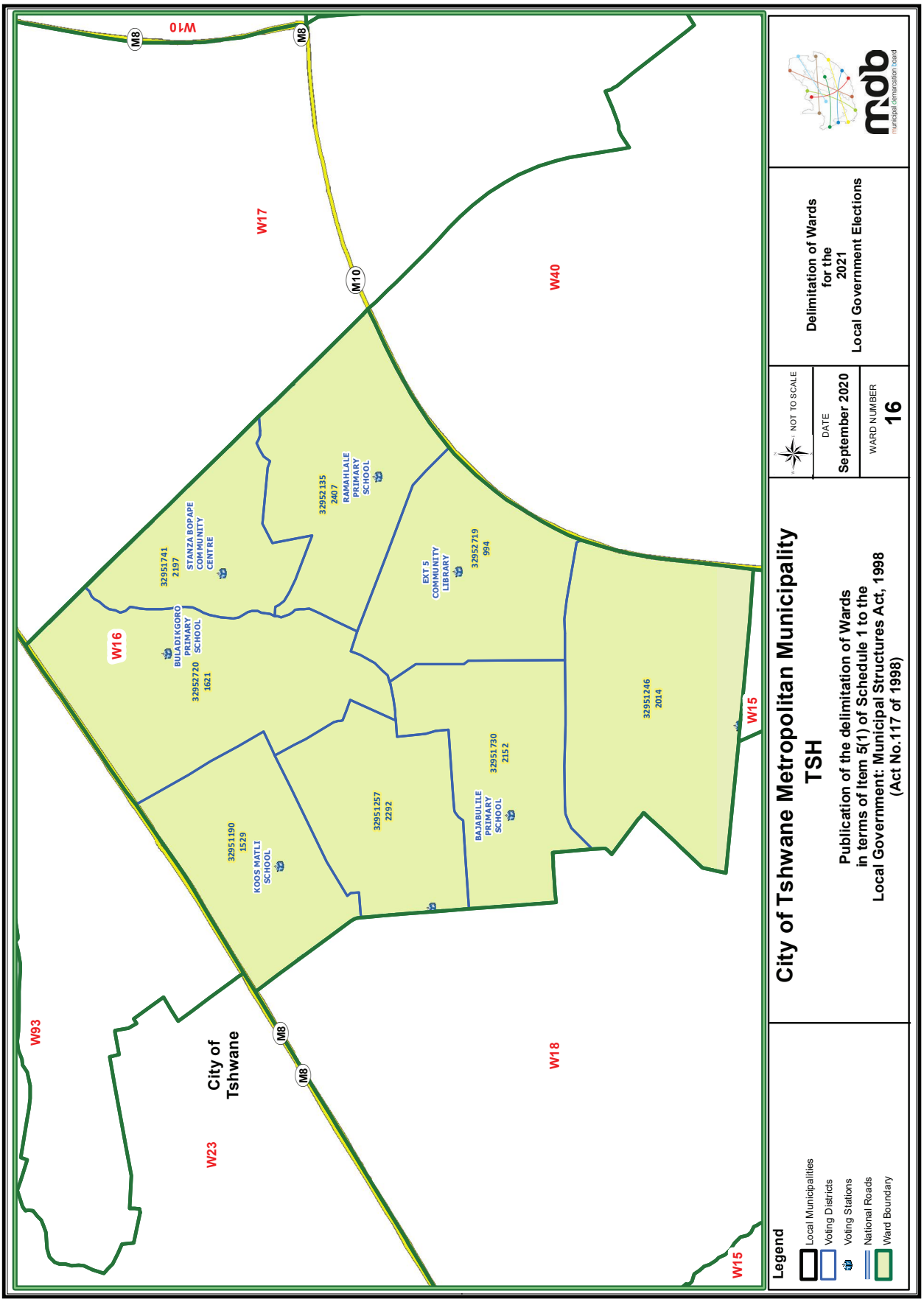
City of Tshwane Metropolitan Municipality
TSH
Publication of the delimitation of Wards
in terms of Item 5(1) of Schedule 1 to the
Local Government: Municipal Structures Act, 1998
(Act No.117 of 1998)
Delimitation of Wards
for the
2021
Local Government Elections
NOT TO SCALE
DATE
September 2020
WARD NUMBER
16
Legend
Local Municipalities
Voting Districts
Voting Stations
National Roads
Ward Boundary
City of Tshwane
W10
W17
W40
W16
W15
W18
W23
W93
M8
M10
32951741
2197
STANZA BOPAPE
COMMUNITY
CENTRE
32952135
2407
RAMAHLALE
PRIMARY
SCHOOL
EXT 5
COMMUNITY
LIBRARY
32952719
994
BULADIKGORO
PRIMARY
SCHOOL
32952720
1621
32951246
2014
32951730
2152
BAJABULILE
PRIMARY
SCHOOL
32951257
2292
32951190
1529
KOOS MATLI
SCHOOL

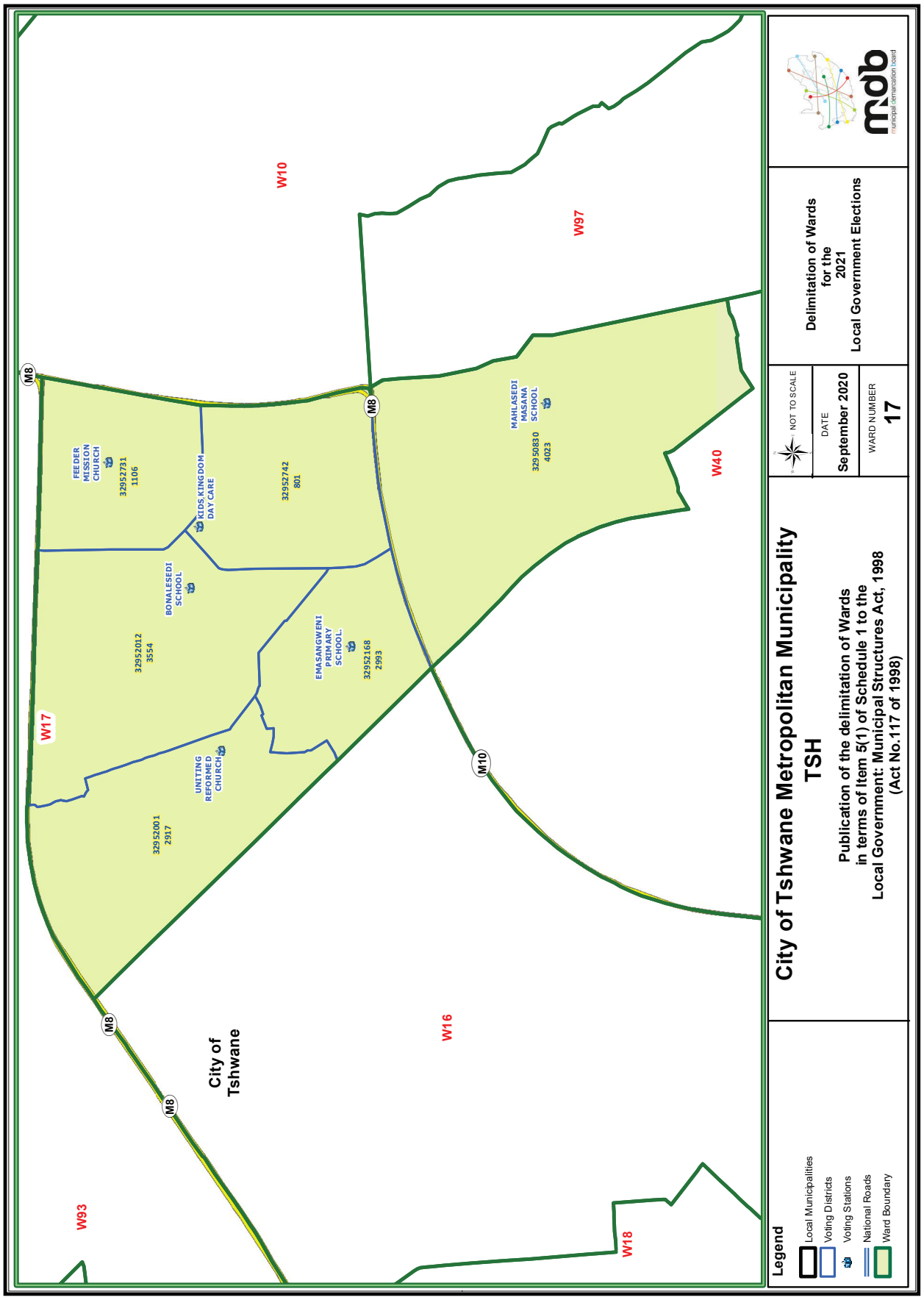
W10
W97
W40
W16
W93
W18
W17
M8
M10
City of Tshwane
FEEDER MISSION CHURCH
32952731
1106
KIDS KINGDOM DAY CARE
32952742
801
MAHLASEDI MASANA SCHOOL
32950830
4023
BONALESEDI SCHOOL
32952012
3554
EMASANGWENI PRIMARY SCHOOL
32952168
2993
UNITING REFORMED CHURCH
32952001
2917
Legend
Local Municipalities
Voting Districts
Voting Stations
National Roads
Ward Boundary
City of Tshwane Metropolitan Municipality
TSH
Publication of the delimitation of Wards
in terms of Item 5(1) of Schedule 1 to the
Local Government: Municipal Structures Act, 1998
(Act No.117 of 1998)
NOT TO SCALE
DATE
September 2020
WARD NUMBER
17
Delimitation of Wards
for the
2021
Local Government Elections
municipal demarcation board

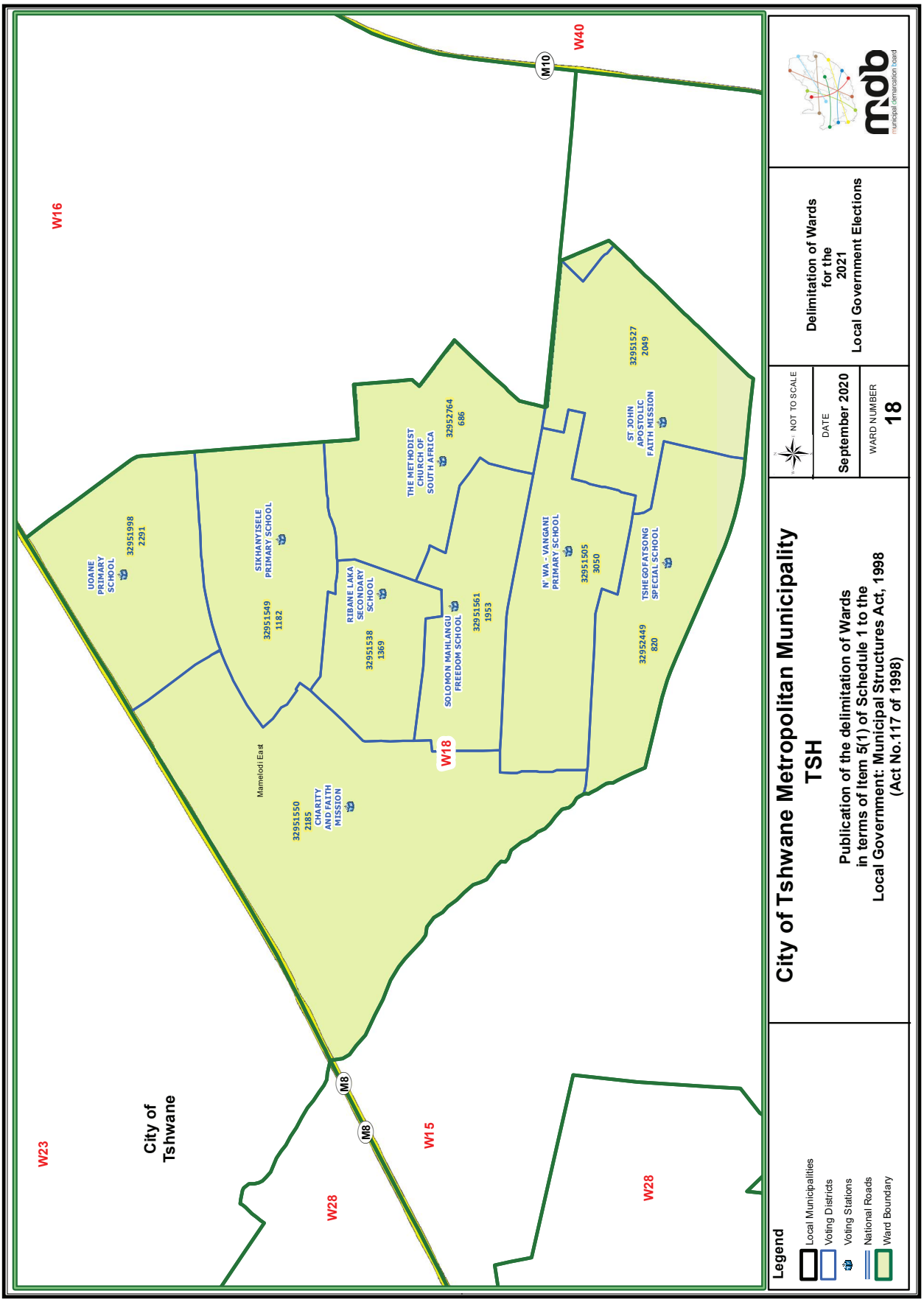
City of Tshwane Metropolitan Municipality
TSH
Publication of the delimitation of Wards
in terms of Item 5(1) of Schedule 1 to the
Local Government: Municipal Structures Act, 1998
(Act No.117 of 1998)
Delimitation of Wards
for the
2021
Local Government Elections
NOT TO SCALE
DATE
September 2020
WARD NUMBER
18
Legend
Local Municipalities
Voting Districts
Voting Stations
National Roads
Ward Boundary
City of Tshwane
W16
W23
W28
W15
W18
W40
M10
M8
UOANE PRIMARY SCHOOL
32951998
2291
SIKHANYISELE PRIMARY SCHOOL
32951549
1182
RIBANE LAKA SECONDARY SCHOOL
32951538
1369
THE METHODIST CHURCH OF SOUTH AFRICA
32952764
686
SOLOMON MAHLANGU FREEDOM SCHOOL
32951561
1953
N' WA - VANGANI PRIMARY SCHOOL
32951505
3050
ST JOHN APOSTOLIC FAITH MISSION
32951527
2049
TSHEGOFATSONG SPECIAL SCHOOL
32952449
820
Mamelodi East
32951550
2185
CHARITY AND FAITH MISSION

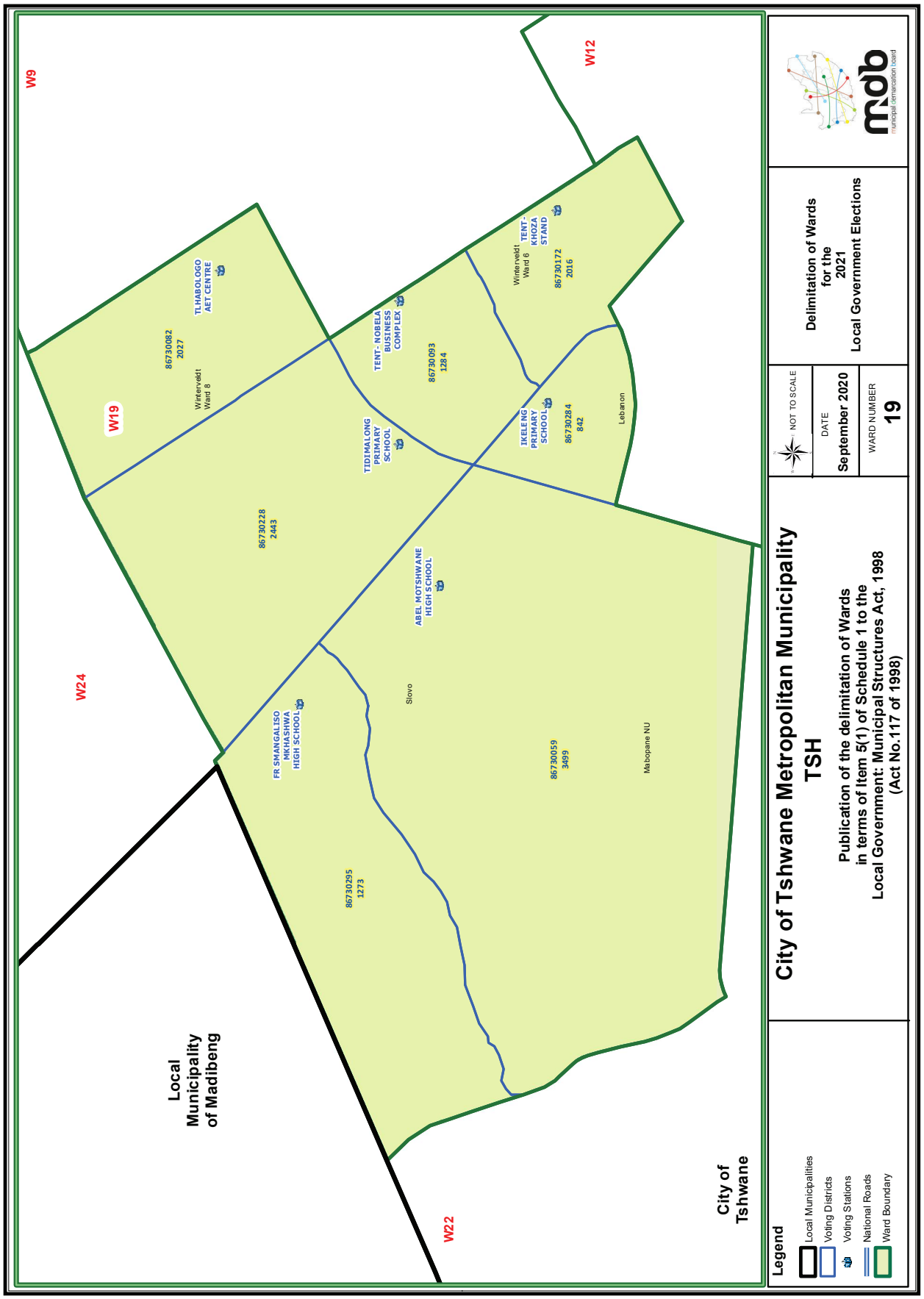
W9
W12
W19
W24
W22
TLHABOLOGO AET CENTRE
86730082 2027
Winterveldt Ward 8
TENT-NOBELA BUSINESS COMPLEX
86730093 1284
TENT-KHOZA STAND
Winterveldt Ward 6
86730172 2016
TIDIMALONG PRIMARY SCHOOL
IKELENG PRIMARY SCHOOL
86730284 842
Lebanon
86730228 2443
ABEL MOTSHWANE HIGH SCHOOL
FR SMANGALISO MKHASHWA HIGH SCHOOL
Slovo
86730059 3499
Mabopane NU
86730295 1273
Local Municipality of Madibeng
City of Tshwane
Legend
Local Municipalities
Voting Districts
Voting Stations
National Roads
Ward Boundary
City of Tshwane Metropolitan Municipality
TSH
Publication of the delimitation of Wards in terms of Item 5(1) of Schedule 1 to the Local Government: Municipal Structures Act, 1998 (Act No.117 of 1998)
NOT TO SCALE
DATE
September 2020
WARD NUMBER
19
Delimitation of Wards for the 2021 Local Government Elections
municipal demarcation board

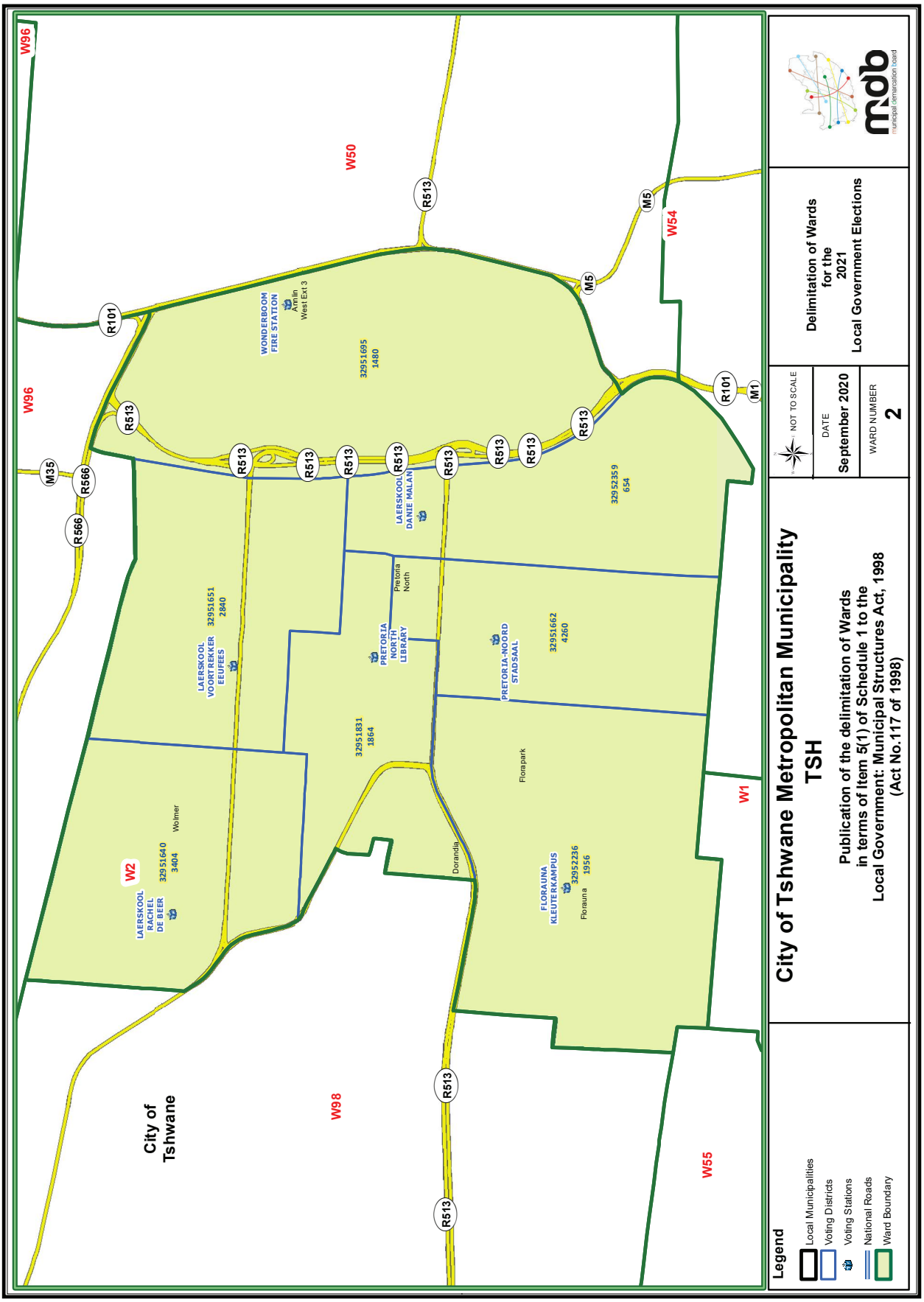
City of Tshwane Metropolitan Municipality
TSH
Publication of the delimitation of Wards in terms of Item 5(1) of Schedule 1 to the Local Government: Municipal Structures Act, 1998 (Act No.117 of 1998)
NOT TO SCALE
DATE
September 2020
WARD NUMBER
2
Delimitation of Wards for the 2021 Local Government Elections
mdb municipal demarcation board
Legend
Local Municipalities
Voting Districts
Voting Stations
National Roads
Ward Boundary
City of Tshwane
W96
W50
W54
W98
W55
W1
W2
R513
R101
R566
M35
M5
M1
WONDERBOOM FIRE STATION
Amlin
West Ext 3
32951695
1480
LAERSKOOL DANIE MALAN
32952359
654
LAERSKOOL VOORTREKKER EEUFEES
32951651
2840
PRETORIA NORTH LIBRARY
Pretoria North
PRETORIA-NOORD STADSAAL
32951662
4260
32951831
1864
Florapark
Dorandia
FLORAUNA KLEUTERKAMPUS
32952236
1956
Florauna
LAERSKOOL RACHEL DE BEER
32951640
3404
Wolmer

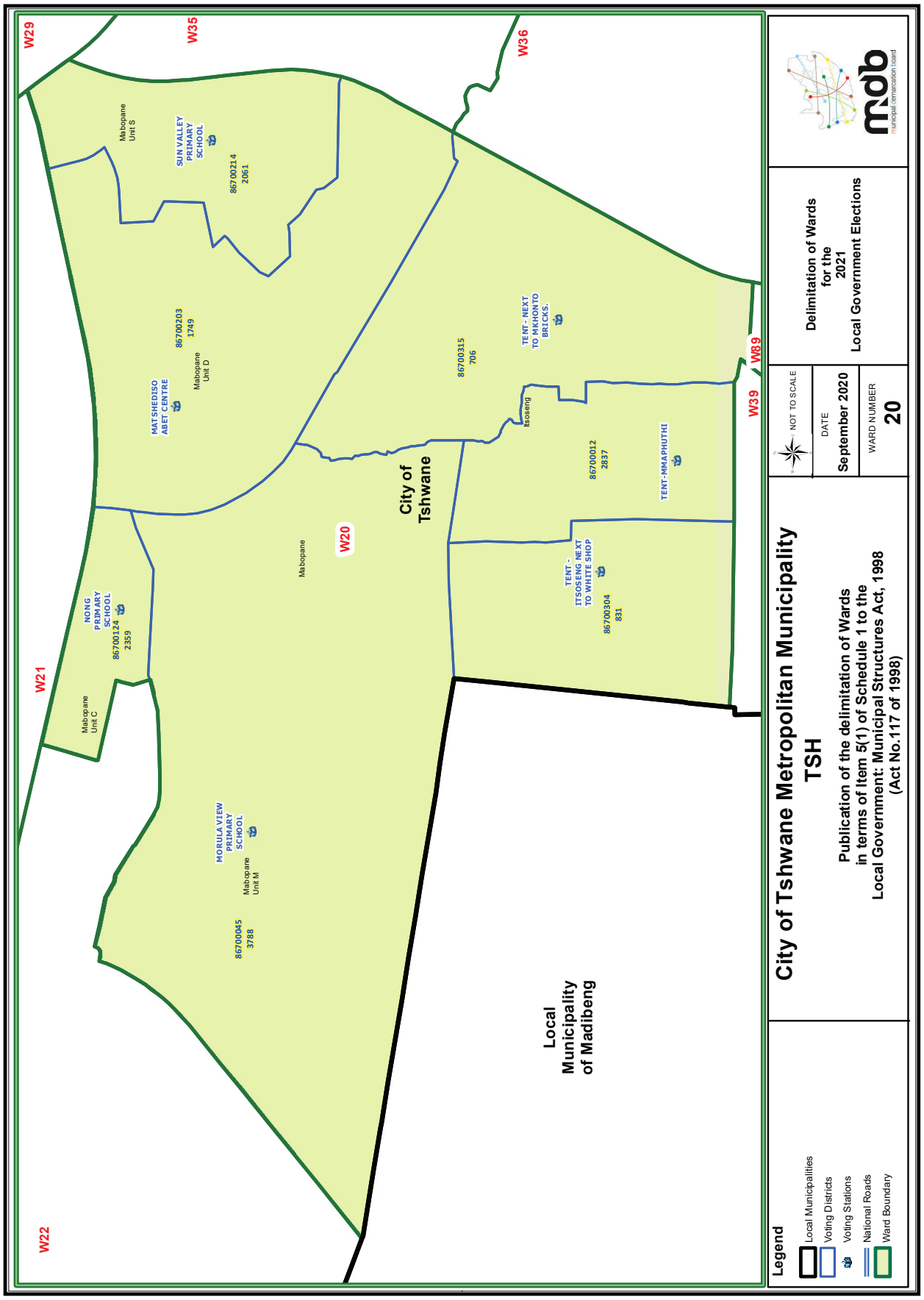
City of Tshwane Metropolitan Municipality
TSH
Publication of the delimitation of Wards
in terms of Item 5(1) of Schedule 1 to the
Local Government: Municipal Structures Act, 1998
(Act No.117 of 1998)
Delimitation of Wards
for the
2021
Local Government Elections
NOT TO SCALE
DATE
September 2020
WARD NUMBER
20
Legend
Local Municipalities
Voting Districts
Voting Stations
National Roads
Ward Boundary
City of Tshwane
Local Municipality of Madibeng
W20
W21
W22
W29
W35
W36
W39
W89
SUN VALLEY PRIMARY SCHOOL
86700214
2061
Mabopane Unit S
86700203
1749
Mabopane Unit D
MATSHEDISO ABET CENTRE
86700315
706
TENT - NEXT TO MKHONTO BRICKS.
Itsoseng
86700012
2837
TENT-MMAPHUTHI
TENT - ITSOSENG NEXT TO WHITE SHOP
86700304
831
Mabopane
NONG PRIMARY SCHOOL
86700124
2359
Mabopane Unit C
MORULA VIEW PRIMARY SCHOOL
Mabopane Unit M
86700045
3788

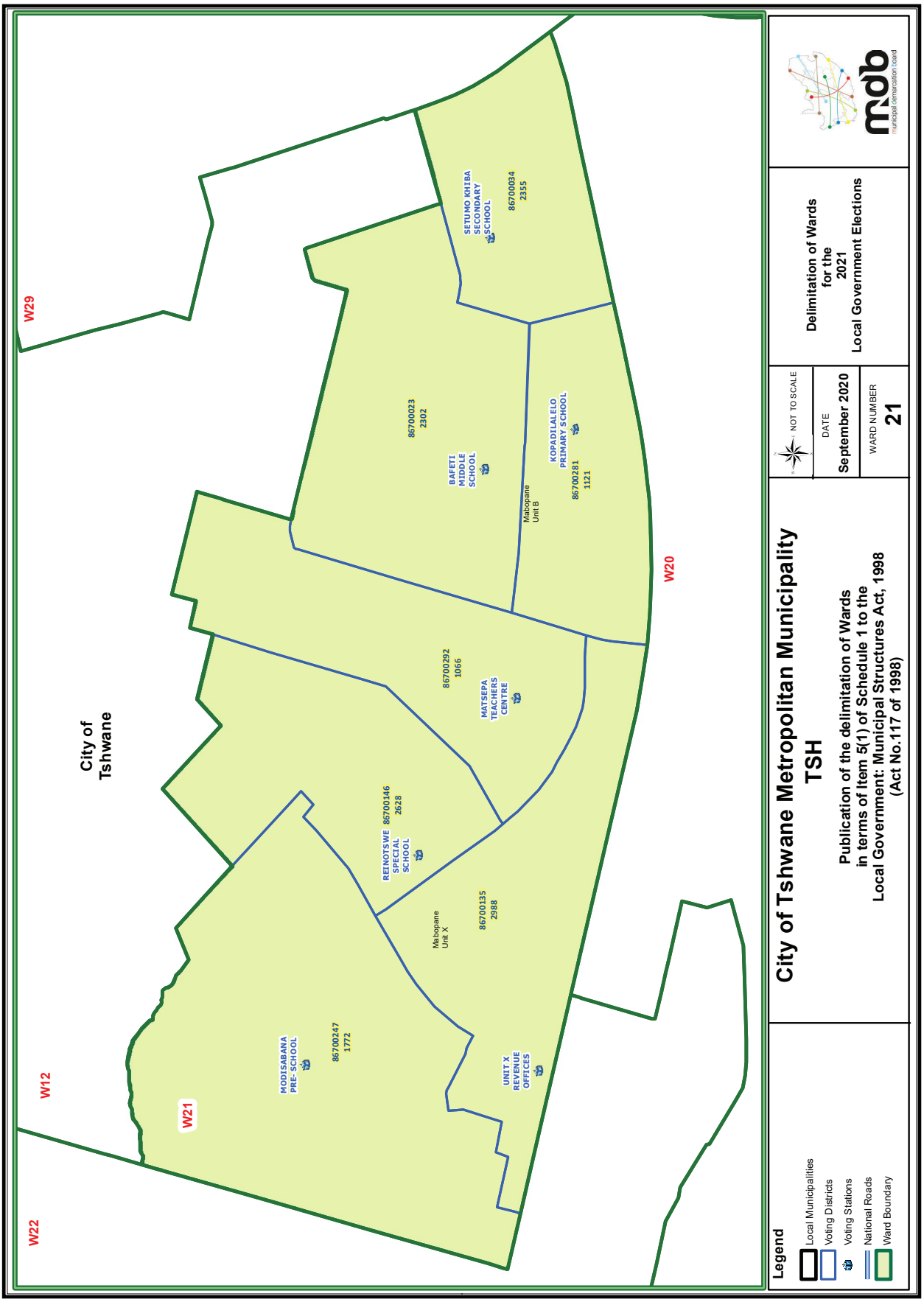
City of Tshwane
W29
W12
W21
W22
W20
SETUMO KHIBA SECONDARY SCHOOL
86700034
2355
BAFETI MIDDLE SCHOOL
86700023
2302
KOPADILALELO PRIMARY SCHOOL
86700281
1121
Mabopane Unit B
MATSEPA TEACHERS CENTRE
86700292
1066
REINOTSWE SPECIAL SCHOOL
86700146
2628
Mabopane Unit X
86700135
2988
MODISABANA PRE- SCHOOL
86700247
1772
UNIT X REVENUE OFFICES
Legend
Local Municipalities
Voting Districts
Voting Stations
National Roads
Ward Boundary
City of Tshwane Metropolitan Municipality
TSH
Publication of the delimitation of Wards
in terms of Item 5(1) of Schedule 1 to the
Local Government: Municipal Structures Act, 1998
(Act No.117 of 1998)
NOT TO SCALE
DATE
September 2020
WARD NUMBER
21
Delimitation of Wards
for the
2021
Local Government Elections
municipal demarcation board

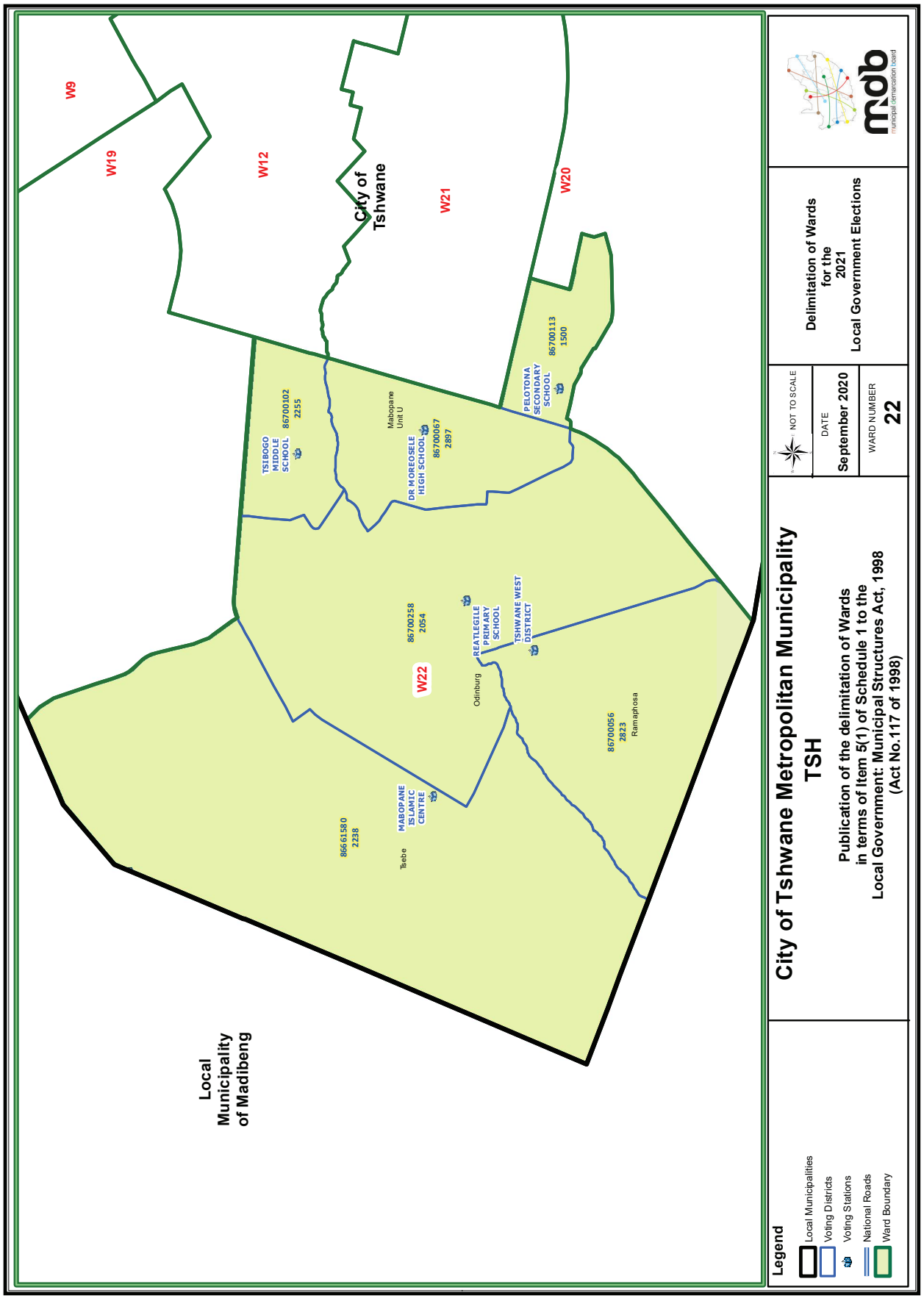
W9
W19
W12
City of Tshwane
W21
W20
W22
Local Municipality of Madibeng
TSIBOGO MIDDLE SCHOOL 86700102 2255
Mabopane Unit U
DR MOREOSELE HIGH SCHOOL 86700067 2897
PELOTONA SECONDARY SCHOOL 86700113 1500
REATLEGILE PRIMARY SCHOOL 86700258 2054
TSHWANE WEST DISTRICT
Odinburg
MABOPANE ISLAMIC CENTRE 86661580 2238
Tsebe
86700056 2823 Ramaphosa
Legend
Local Municipalities
Voting Districts
Voting Stations
National Roads
Ward Boundary
City of Tshwane Metropolitan Municipality
TSH
Publication of the delimitation of Wards in terms of Item 5(1) of Schedule 1 to the Local Government: Municipal Structures Act, 1998 (Act No.117 of 1998)
NOT TO SCALE
DATE
September 2020
WARD NUMBER
22
Delimitation of Wards for the 2021 Local Government Elections
municipal demarcation board

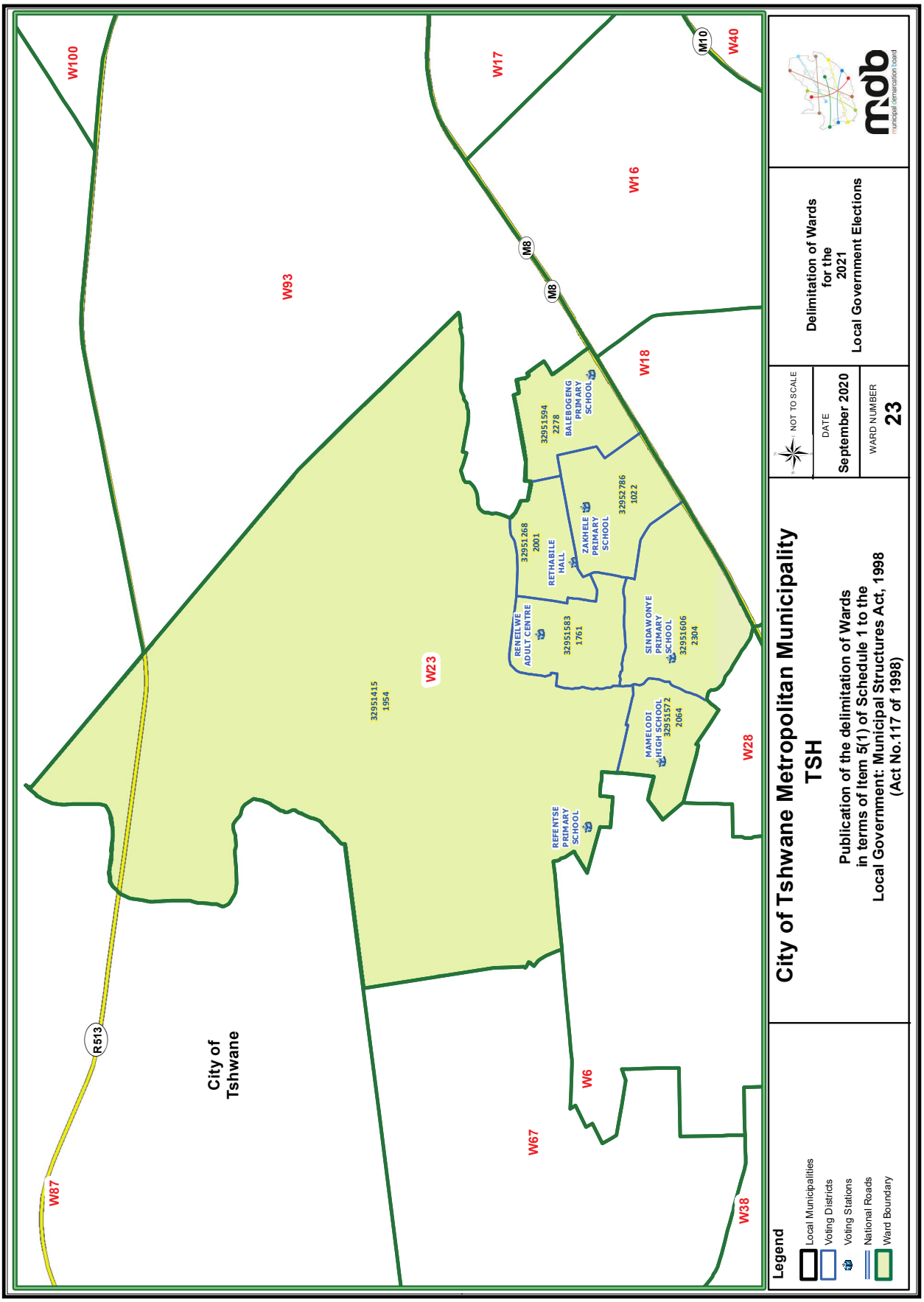
W100
W17
W40
M10
W93
W16
M8
M8
W18
32951594
2278
BALEBOGENG
PRIMARY
SCHOOL
32952786
1022
ZAKHELE
PRIMARY
SCHOOL
32951268
2001
RETHABILE
HALL
RENGILWE
ADULT CENTRE
32951583
1761
SINDAWONYE
PRIMARY
SCHOOL
32951606
2304
MAMELODI
HIGH SCHOOL
32951572
2064
W23
32951415
1954
W28
REFENTSE
PRIMARY
SCHOOL
City of
Tshwane
R513
W87
W6
W67
W38
Legend
Local Municipalities
Voting Districts
Voting Stations
National Roads
Ward Boundary
City of Tshwane Metropolitan Municipality
TSH
Publication of the delimitation of Wards
in terms of Item 5(1) of Schedule 1 to the
Local Government: Municipal Structures Act, 1998
(Act No.117 of 1998)
NOT TO SCALE
DATE
September 2020
WARD NUMBER
23
Delimitation of Wards
for the
2021
Local Government Elections
municipal demarcation board

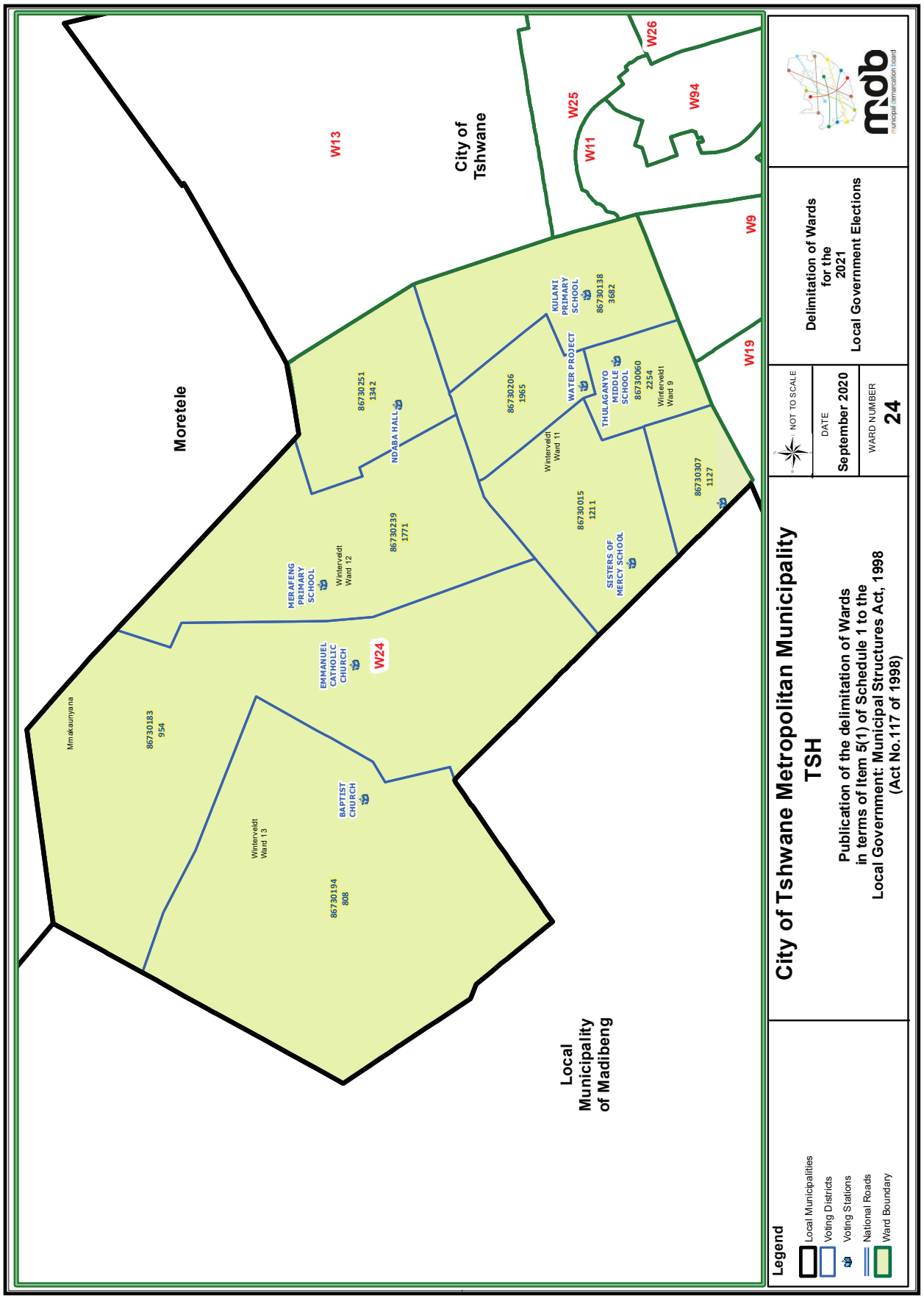
City of Tshwane Metropolitan Municipality
TSH
Publication of the delimitation of Wards in terms of Item 5(1) of Schedule 1 to the Local Government: Municipal Structures Act, 1998 (Act No.117 of 1998)
Delimitation of Wards for the 2021 Local Government Elections
NOT TO SCALE
DATE
September 2020
WARD NUMBER
24
Legend
Local Municipalities
Voting Districts
Voting Stations
National Roads
Ward Boundary
Moretele
City of Tshwane
Local Municipality of Madibeng
W13
W25
W11
W26
W94
W9
W19
W24
KULANI PRIMARY SCHOOL
86730138
3682
WATER PROJECT
THULAGANYO MIDDLE SCHOOL
86730060
2254
Winterveldt Ward 9
86730206
1965
Winterveldt Ward 11
86730251
1342
NDABA HALL
86730239
1771
Winterveldt Ward 12
MERAFENG PRIMARY SCHOOL
EMMANUEL CATHOLIC CHURCH
86730015
1211
SISTERS OF MERCY SCHOOL
86730307
1127
Mmakaunyana
86730183
954
Winterveldt Ward 13
BAPTIST CHURCH
86730194
808

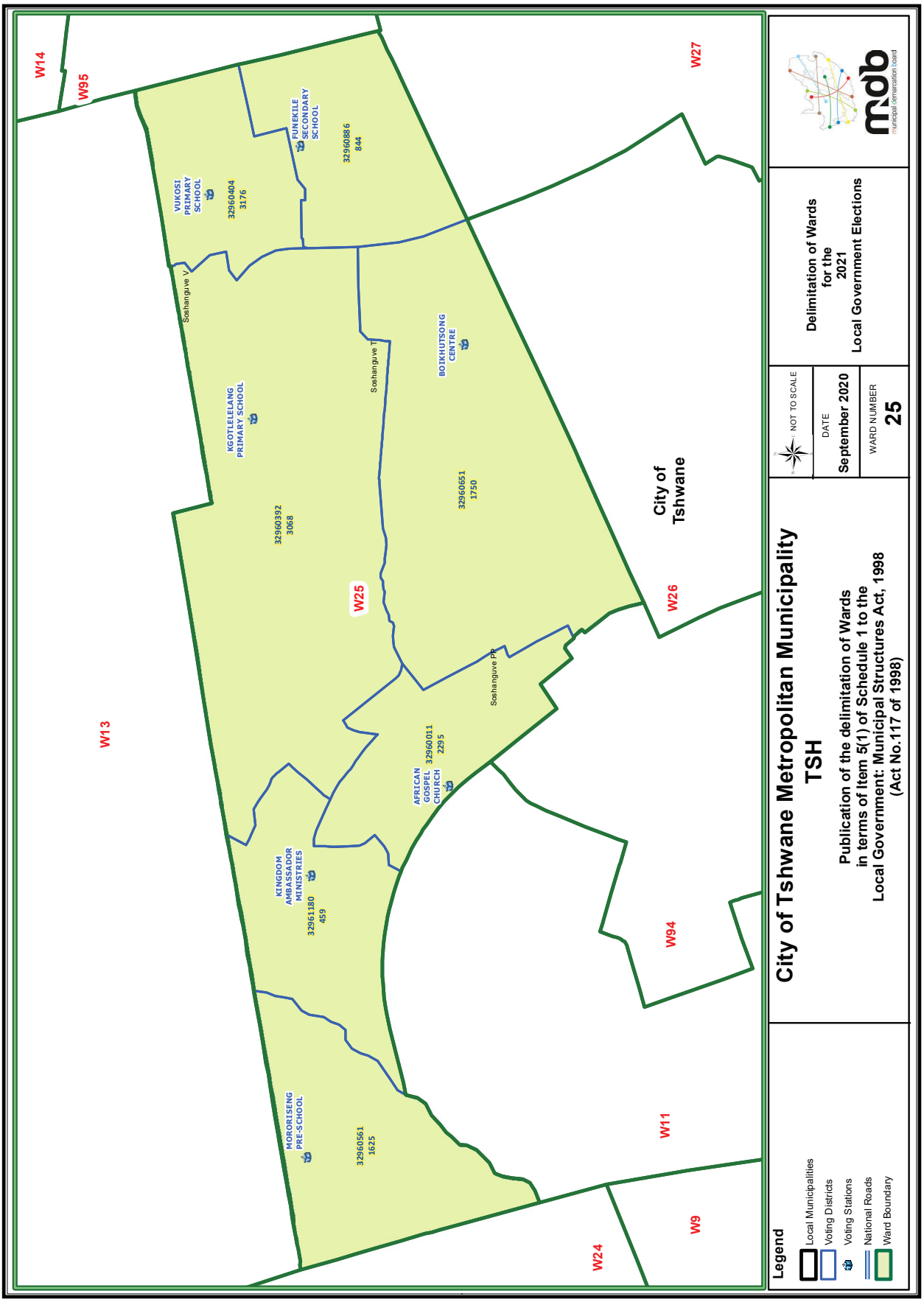
W14
W95
W27
W13
W25
W26
W94
W11
W9
W24
VUKOSI PRIMARY SCHOOL
3296040 4 3176
FUNEKILE SECONDARY SCHOOL
3296088 6 844
KGOTLELELANG PRIMARY SCHOOL
3296039 2 3068
BOIKHUTSONG CENTRE
3296065 1 1750
KINGDOM AMBASSADOR MINISTRIES
3296118 0 459
AFRICAN GOSPEL CHURCH
3296011 2295
MORORISENG PRE-SCHOOL
3296056 1 1625
Soshanguve V
Soshanguve T
Soshanguve PP
City of Tshwane
Legend
Local Municipalities
Voting Districts
Voting Stations
National Roads
Ward Boundary
City of Tshwane Metropolitan Municipality
TSH
Publication of the delimitation of Wards
in terms of Item 5(1) of Schedule 1 to the
Local Government: Municipal Structures Act, 1998
(Act No.117 of 1998)
NOT TO SCALE
DATE
September 2020
WARD NUMBER
25
Delimitation of Wards
for the
2021
Local Government Elections
mdb
municipal demarcation board

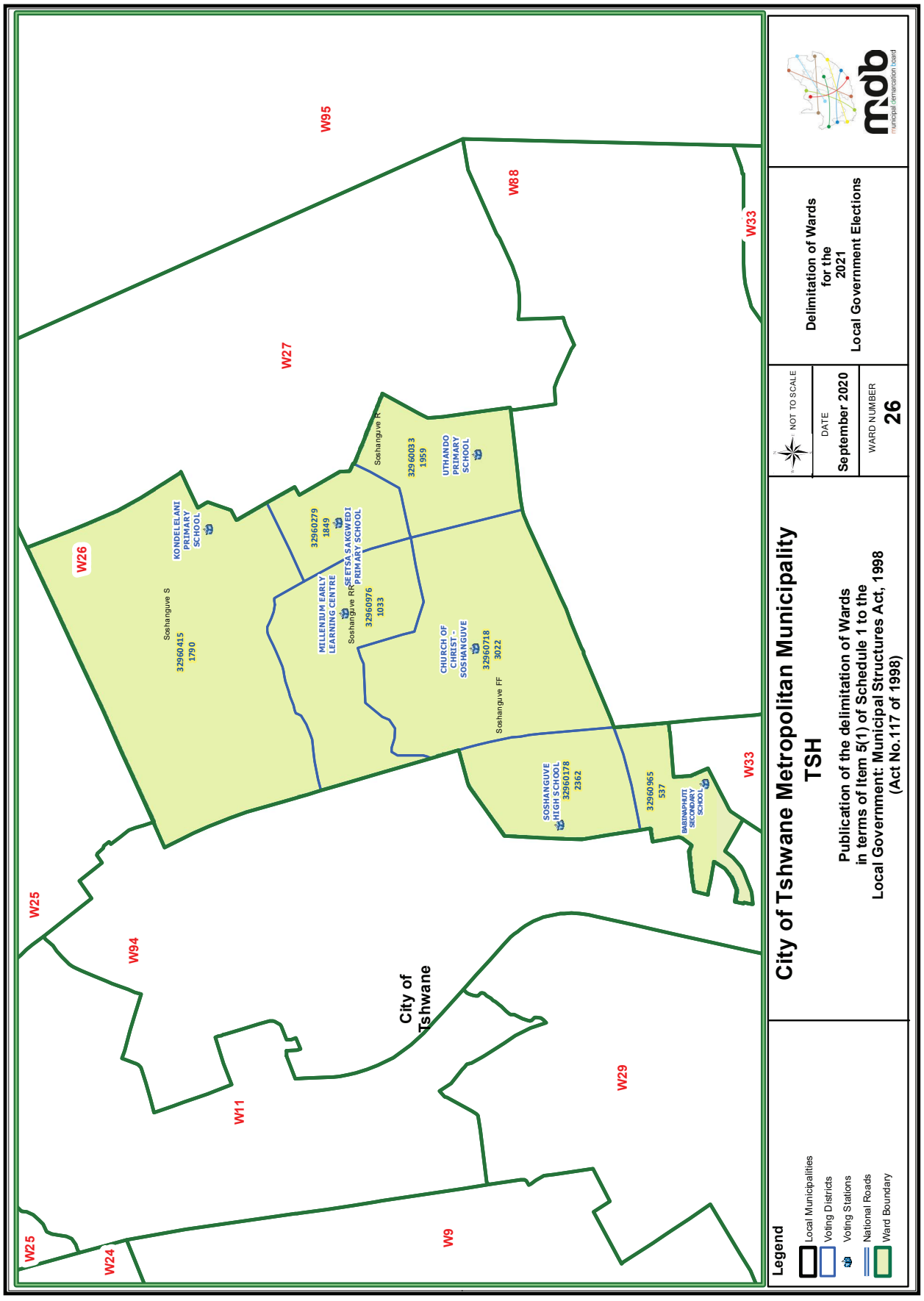
City of Tshwane Metropolitan Municipality
TSH
Publication of the delimitation of Wards
in terms of Item 5(1) of Schedule 1 to the
Local Government: Municipal Structures Act, 1998
(Act No.117 of 1998)
NOT TO SCALE
DATE
September 2020
WARD NUMBER
26
Delimitation of Wards
for the
2021
Local Government Elections
mdb
municipal demarcation board
Legend
Local Municipalities
Voting Districts
Voting Stations
National Roads
Ward Boundary
City of Tshwane
W95
W88
W33
W27
W26
W25
W94
W11
W29
W9
W24
KONDELELANI PRIMARY SCHOOL
Soshanguve S
32960415
1790
MILLENIUM EARLY LEARNING CENTRE
Soshanguve RR
SEETSA SAKGWEDI PRIMARY SCHOOL
32960976
1033
3296027 9
1849
Soshanguve R
3296003 3
1959
UTHANDO PRIMARY SCHOOL
CHURCH OF CHRIST - SOSHANGUVE
32960718
3022
Soshanguve FF
SOSHANGUVE HIGH SCHOOL
32960178
2362
3296096 5
537
BABINAPHUTI SECONDARY SCHOOL

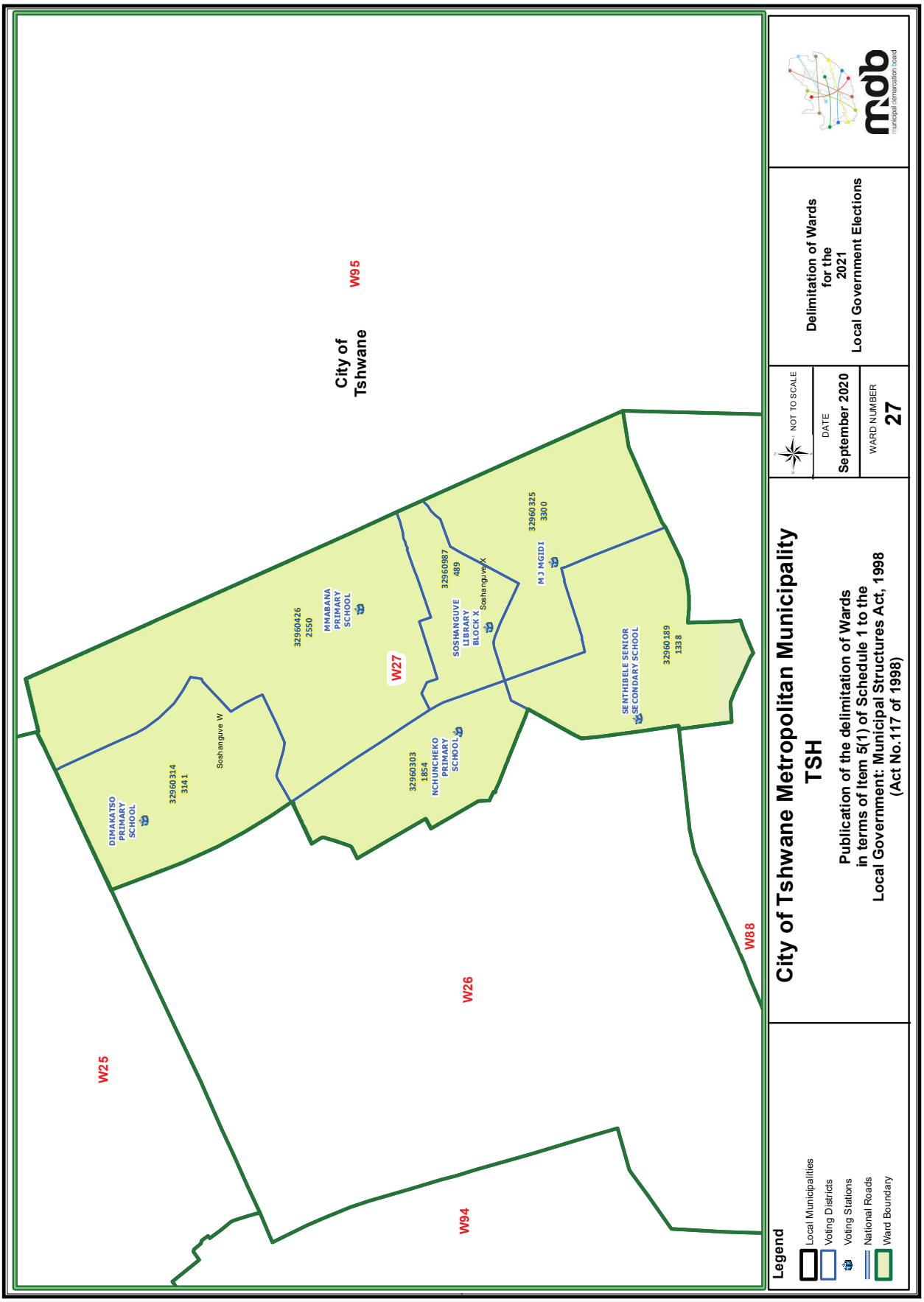
City of Tshwane
W95
W27
W25
W26
W94
W88
DIMAKATSO PRIMARY SCHOOL
32960314 3141
Soshanguve W
MMABANA PRIMARY SCHOOL
32960426 2550
NCHUNCHEKO PRIMARY SCHOOL
32960303 1854
SOSHANGUVE LIBRARY BLOCK X
32960987 489
Soshanguve X
MJ MGIDI
32960325 3300
SENTHIBELE SENIOR SECONDARY SCHOOL
32960189 1338
Legend
Local Municipalities
Voting Districts
Voting Stations
National Roads
Ward Boundary
City of Tshwane Metropolitan Municipality
TSH
Publication of the delimitation of Wards in terms of Item 5(1) of Schedule 1 to the Local Government: Municipal Structures Act, 1998 (Act No.117 of 1998)
NOT TO SCALE
DATE
September 2020
WARD NUMBER
27
Delimitation of Wards for the 2021 Local Government Elections
municipal demarcation board

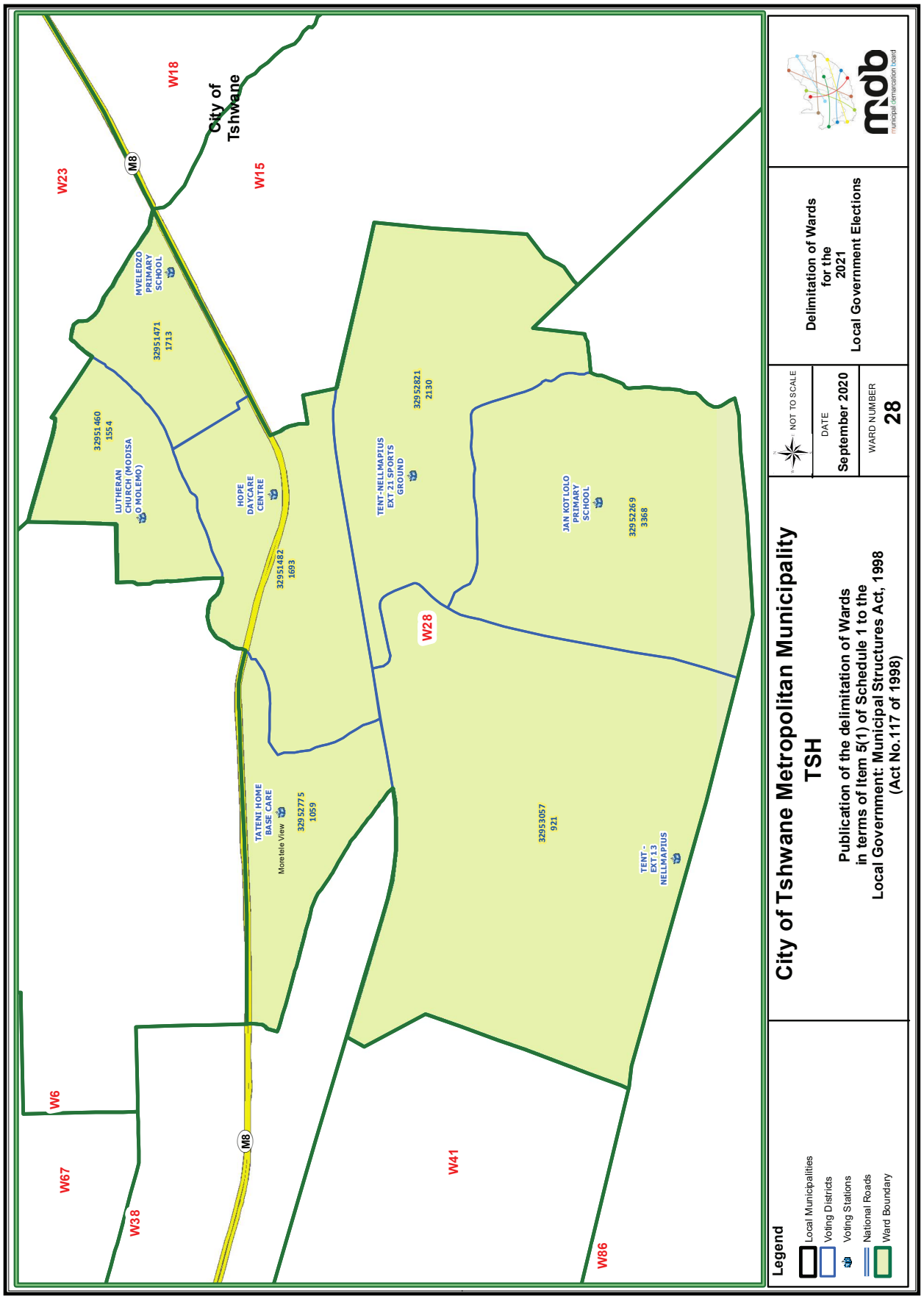
City of Tshwane
W18
W23
W15
W28
W6
W67
W38
W41
W86
M8
MVELEDZO PRIMARY SCHOOL
32951471
1713
LUTHERAN CHURCH (MODISA O MOLEMO)
32951460
1554
HOPE DAYCARE CENTRE
32951482
1693
TENT-NELLMAPIUS EXT 21 SPORTS GROUND
32952821
2130
JAN KOTLOLO PRIMARY SCHOOL
32952269
3368
TATENI HOME BASE CARE
Moretele View
32952775
1059
32953057
921
TENT - EXT 13 NELLMAPIUS
Legend
Local Municipalities
Voting Districts
Voting Stations
National Roads
Ward Boundary
City of Tshwane Metropolitan Municipality
TSH
Publication of the delimitation of Wards
in terms of Item 5(1) of Schedule 1 to the
Local Government: Municipal Structures Act, 1998
(Act No.117 of 1998)
NOT TO SCALE
DATE
September 2020
WARD NUMBER
28
Delimitation of Wards
for the
2021
Local Government Elections
mdb
municipal demarcation board

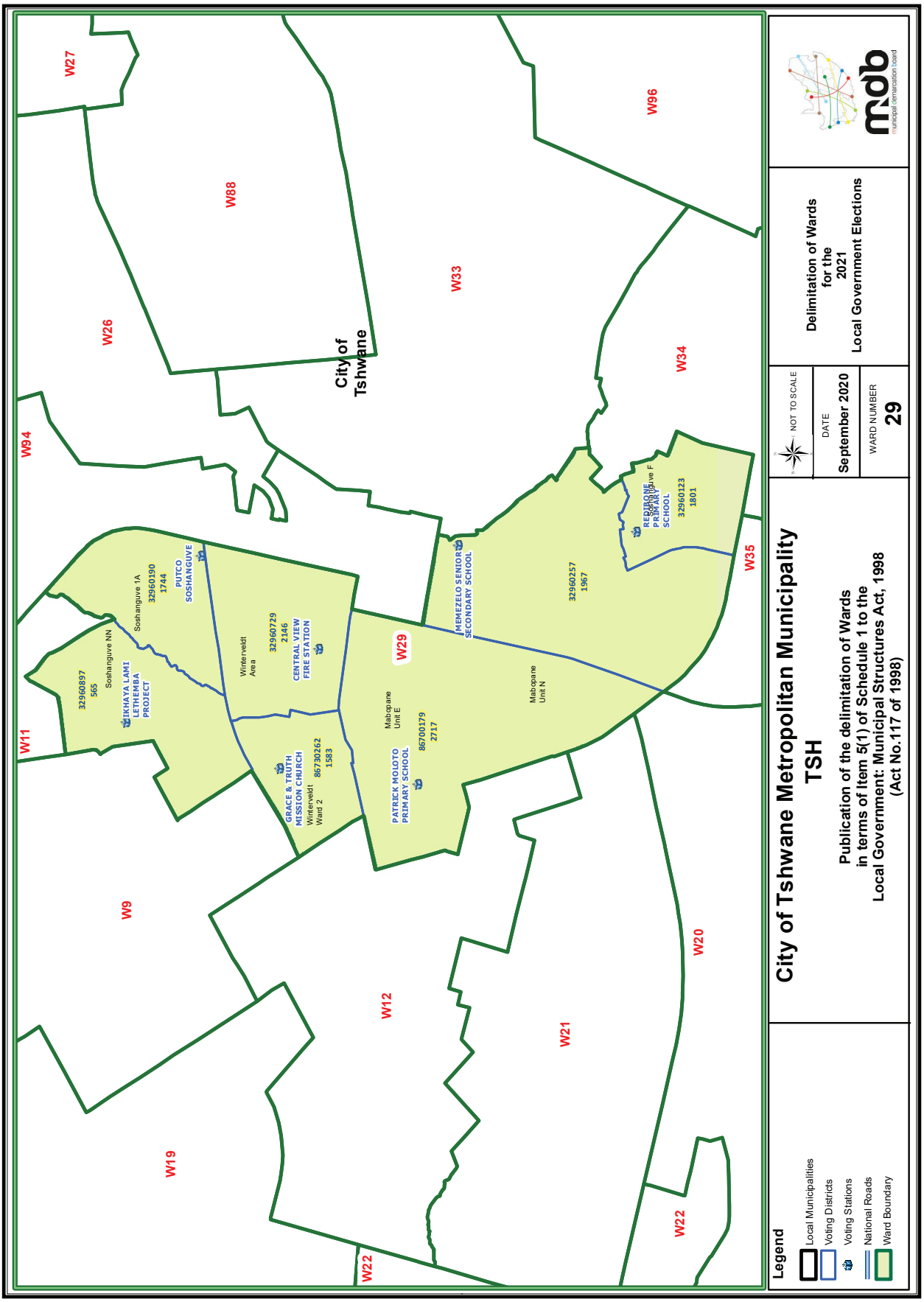
City of Tshwane
W27
W88
W96
W26
W33
W34
W94
W35
W11
W9
W12
W20
W21
W19
W22
W22
W29
Soshanguve NN
Soshanguve 1A
32960190
1744
PUTCO SOSHANGUVE
32960897
565
LEKHAYA LAMI LETHEMBA PROJECT
Winterveldt Area
32960729
2146
CENTRAL VIEW FIRE STATION
GRACE & TRUTH MISSION CHURCH
Winterveldt Ward 2
86730262
1583
PATRICK MOLOTO PRIMARY SCHOOL
Mabopane Unit E
86700179
2717
MEMEZELO SENIOR SECONDARY SCHOOL
Mabopane Unit N
32960257
1967
32960123
1801
Legend
Local Municipalities
Voting Districts
Voting Stations
National Roads
Ward Boundary
City of Tshwane Metropolitan Municipality
TSH
Publication of the delimitation of Wards
in terms of Item 5(1) of Schedule 1 to the
Local Government: Municipal Structures Act, 1998
(Act No.117 of 1998)
NOT TO SCALE
DATE
September 2020
WARD NUMBER
29
Delimitation of Wards
for the
2021
Local Government Elections
mdb
municipal demarcation board

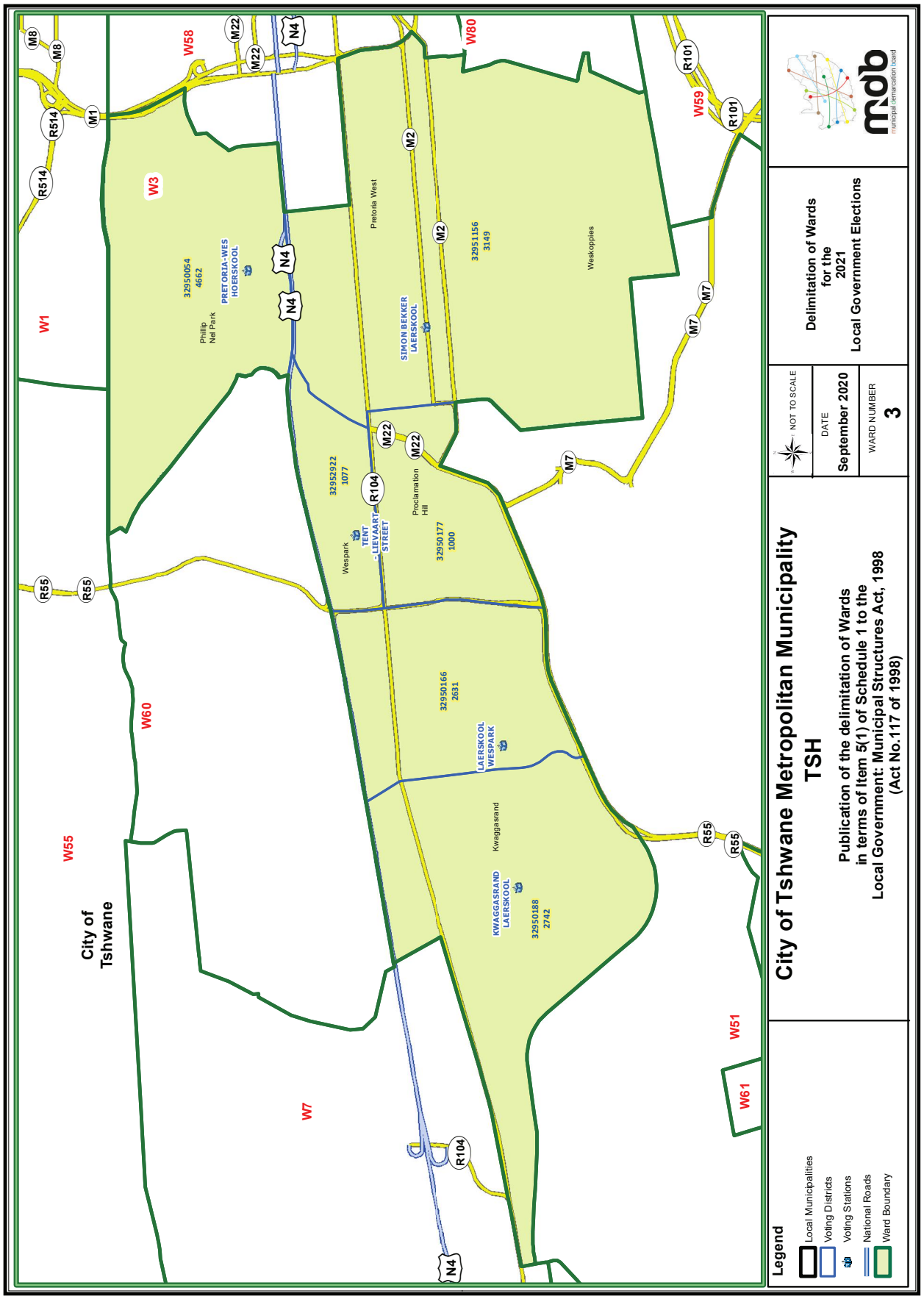
City of Tshwane
W1
W3
W55
W60
W7
W58
W80
W59
W51
W61
Phillip Nel Park
32950054
462
PRETORIA-WES HOERSKOOL
Pretoria West
SIMON BEKKER LAERSKOOL
32951156
3149
Weskoppies
32952922
1077
Wespark
TENT - LIEVAART STREET
Proclamation Hill
32950177
1000
32950166
2631
LAERSKOOL WESPARK
Kwaggasrand
KWAGGASRAND LAERSKOOL
32950188
2742
M1
M2
M7
M8
M22
N4
R55
R101
R104
R514
Legend
Local Municipalities
Voting Districts
Voting Stations
National Roads
Ward Boundary
City of Tshwane Metropolitan Municipality
TSH
Publication of the delimitation of Wards
in terms of Item 5(1) of Schedule 1 to the
Local Government: Municipal Structures Act, 1998
(Act No.117 of 1998)
NOT TO SCALE
DATE
September 2020
WARD NUMBER
3
Delimitation of Wards
for the
2021
Local Government Elections
municipal demarcation board

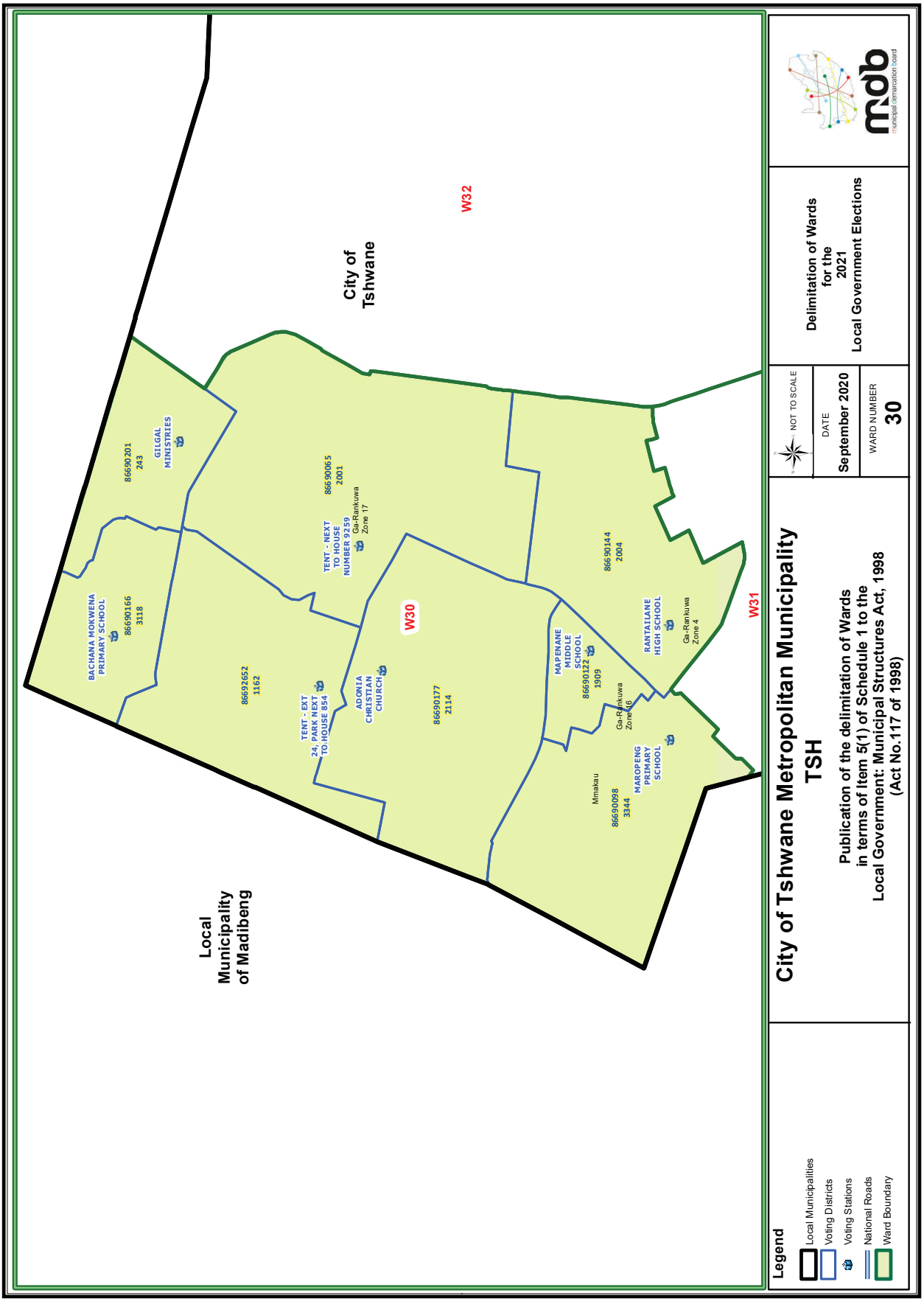
City of Tshwane
W32
W30
W31
Local Municipality of Madibeng
BACHANA MOKWENA PRIMARY SCHOOL
86690166 3118
GILGAL MINISTRIES
86690201 243
TENT - NEXT TO HOUSE NUMBER 9259
86690065 2001
Ga-Rankuwa Zone 17
ADONIA CHRISTIAN CHURCH
86692652 1162
TENT - EXT 24, PARK NEXT TO HOUSE 854
86690177 2114
MAPENANE MIDDLE SCHOOL
86690122 1909
Ga-Rankuwa Zone 16
RANTAILANE HIGH SCHOOL
86690144 2004
Ga-Rankuwa Zone 4
MAROPENG PRIMARY SCHOOL
86690098 3344
Mmakau
Legend
Local Municipalities
Voting Districts
Voting Stations
National Roads
Ward Boundary
City of Tshwane Metropolitan Municipality
TSH
Publication of the delimitation of Wards in terms of Item 5(1) of Schedule 1 to the Local Government: Municipal Structures Act, 1998 (Act No.117 of 1998)
NOT TO SCALE
DATE
September 2020
WARD NUMBER
30
Delimitation of Wards for the 2021 Local Government Elections
mdb
municipal demarcation board

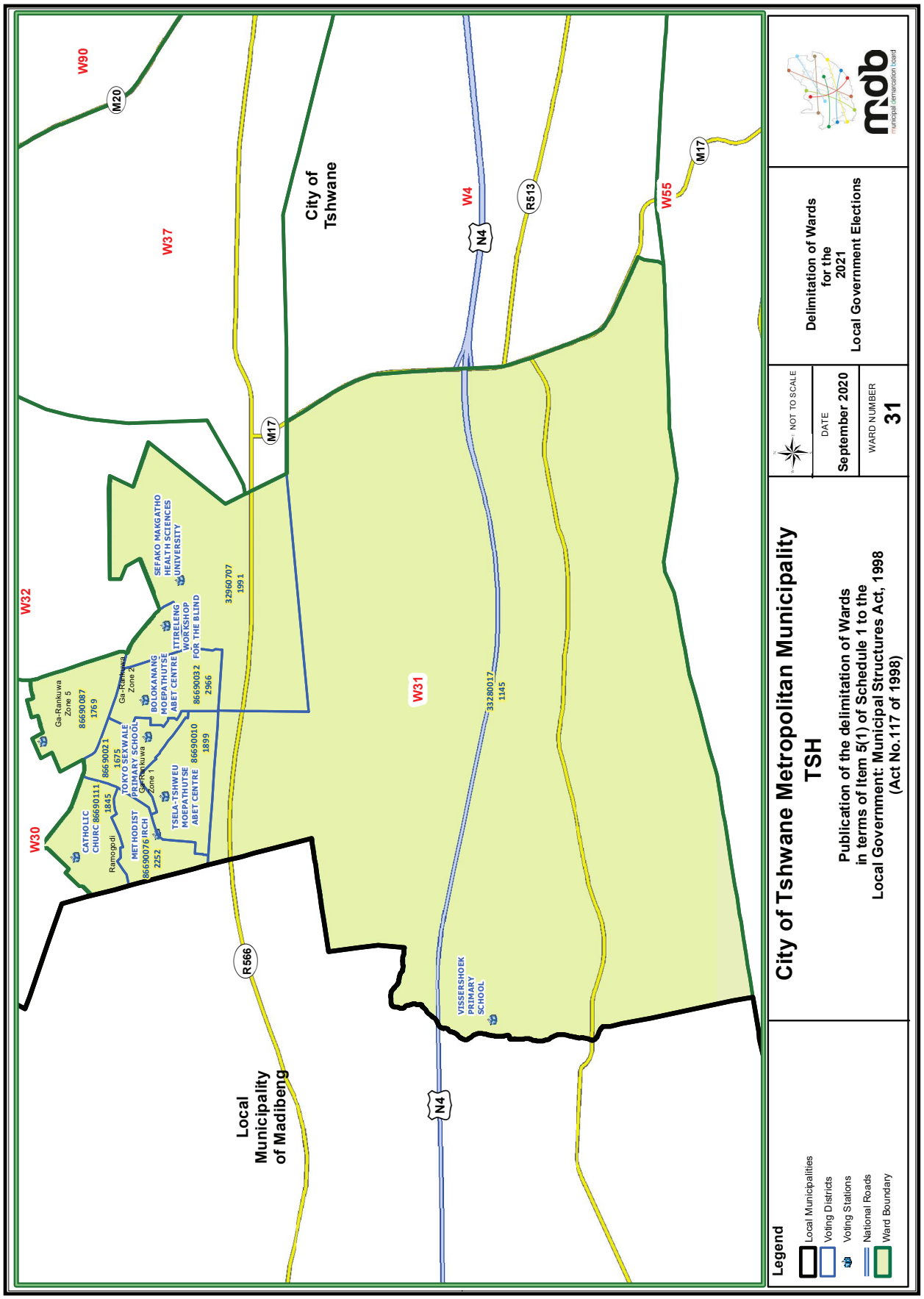
W90
M20
W37
City of Tshwane
W4
N4
R513
W55
M17
W32
W30
W31
R566
Local Municipality of Madibeng
Ga-Rankuwa Zone 5
86690087
1769
Ga-Rankuwa Zone 2
Ga-Rankuwa Zone 1
Ramogodi
CATHOLIC CHURC 86690111 1845
86690021 1673
TOKYO SEXWALE PRIMARY SCHOOL
METHODIST CHURCH 86690076 2252
BOLOKANANG MOEPATHUTSE ABET CENTRE
TSELA-TSHWEU MOEPATHUTSE ABET CENTRE 86690010 1899
ITIRELENG WORKSHOP FOR THE BLIND
86690032 2966
SEFAKO MAKGATHO HEALTH SCIENCES UNIVERSITY
32960707 1991
33280017 1145
VISSERSHOEK PRIMARY SCHOOL
Legend
Local Municipalities
Voting Districts
Voting Stations
National Roads
Ward Boundary
City of Tshwane Metropolitan Municipality
TSH
Publication of the delimitation of Wards in terms of Item 5(1) of Schedule 1 to the Local Government: Municipal Structures Act, 1998 (Act No.117 of 1998)
NOT TO SCALE
DATE
September 2020
WARD NUMBER
31
Delimitation of Wards for the 2021 Local Government Elections
mdb
municipal demarcation board

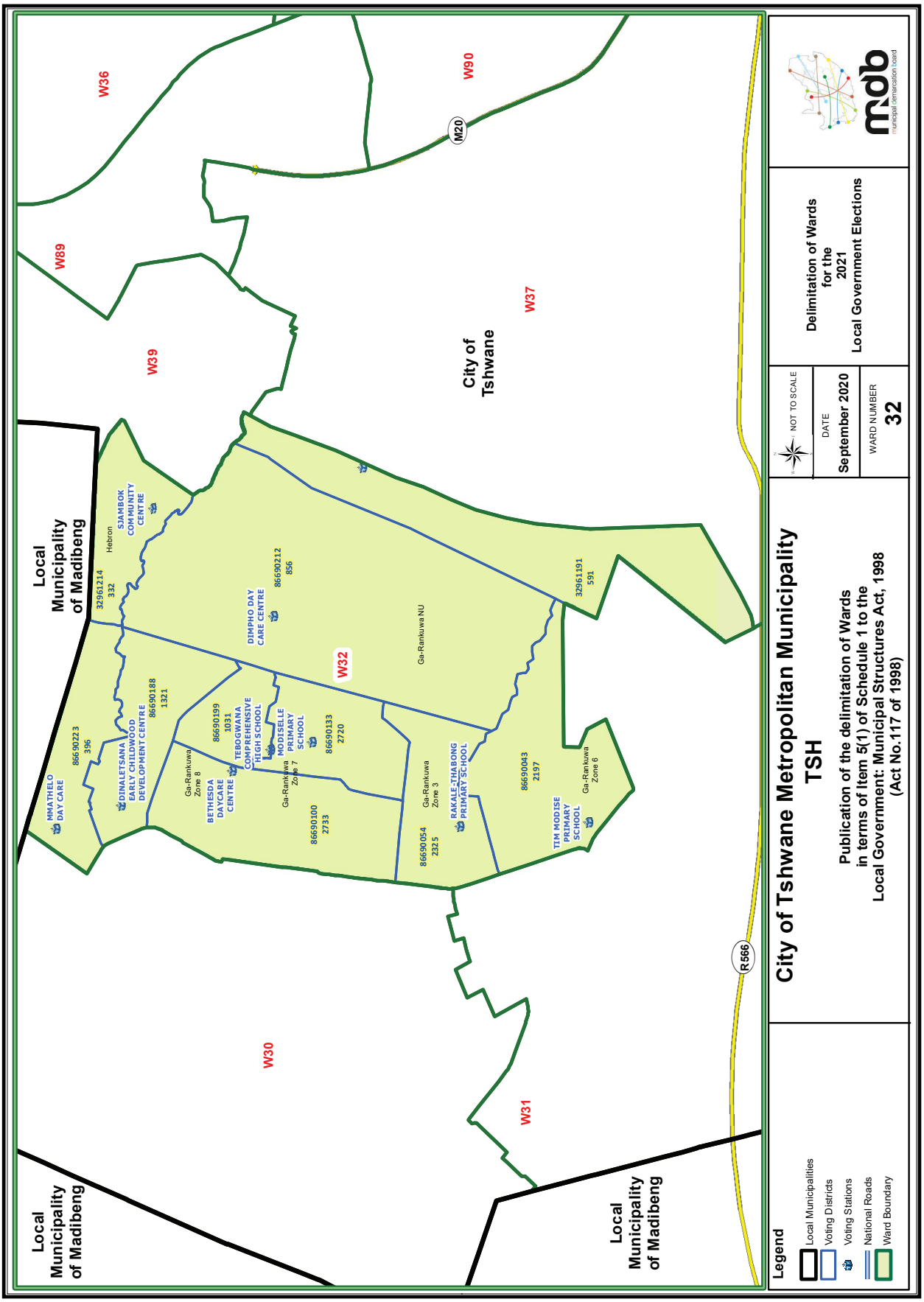
W36
W89
W39
W90
W37
W32
W30
W31
City of Tshwane
Local Municipality of Madibeng
Local Municipality of Madibeng
Local Municipality of Madibeng
M20
R566
Hebron
Ga-Rankuwa NU
Ga-Rankuwa Zone 8
Ga-Rankuwa Zone 7
Ga-Rankuwa Zone 3
Ga-Rankuwa Zone 6
MMATHELO DAY CARE
86690223 396
DINALETSANA EARLY CHILDWOOD DEVELOPMENT CENTRE
86690188 1321
BETHESDA DAYCARE CENTRE
86690199 1031
TEBOGWANA COMPREHENSIVE HIGH SCHOOL
MODISELLE PRIMARY SCHOOL
86690133 2720
86690100 2733
86690054 2325
RAKALE-THABONG PRIMARY SCHOOL
DIMPHO DAY CARE CENTRE
86690212 856
SJAMBOK COMMUNITY CENTRE
32961214 332
32961191 591
86690043 2197
TIM MODISE PRIMARY SCHOOL
Legend
Local Municipalities
Voting Districts
Voting Stations
National Roads
Ward Boundary
City of Tshwane Metropolitan Municipality
TSH
Publication of the delimitation of Wards in terms of Item 5(1) of Schedule 1 to the Local Government: Municipal Structures Act, 1998 (Act No.117 of 1998)
NOT TO SCALE
DATE
September 2020
WARD NUMBER
32
Delimitation of Wards for the 2021 Local Government Elections
mdb
municipal demarcation board

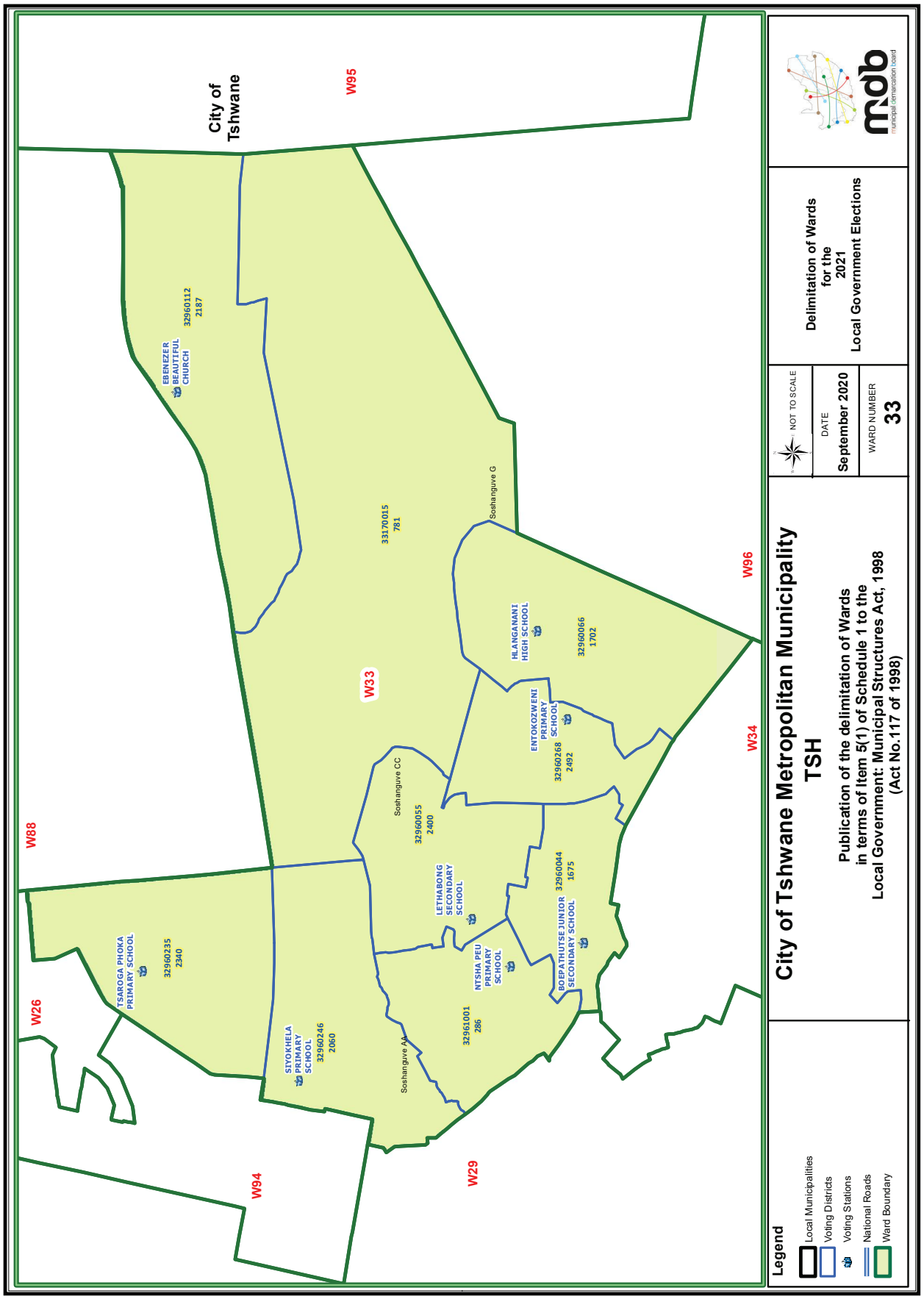
City of Tshwane
W95
W88
W26
W94
W29
W34
W96
W33
EBENEZER BEAUTIFUL CHURCH
32960112
2187
TSAROGA PHOKA PRIMARY SCHOOL
32960235
2340
SIYOKHELA PRIMARY SCHOOL
32960246
2060
Soshanguve AA
32961001
286
NTSHA PEU PRIMARY SCHOOL
LETHABONG SECONDARY SCHOOL
Soshanguve CC
32960055
2400
BOEPATHUTSE JUNIOR SECONDARY SCHOOL
32960044
1675
ENTOKOZWENI PRIMARY SCHOOL
32960268
2492
HLANGANANI HIGH SCHOOL
32960066
1702
33170015
781
Soshanguve G
Legend
Local Municipalities
Voting Districts
Voting Stations
National Roads
Ward Boundary
City of Tshwane Metropolitan Municipality
TSH
Publication of the delimitation of Wards
in terms of Item 5(1) of Schedule 1 to the
Local Government: Municipal Structures Act, 1998
(Act No.117 of 1998)
NOT TO SCALE
DATE
September 2020
WARD NUMBER
33
Delimitation of Wards
for the
2021
Local Government Elections
mdb
municipal demarcation board

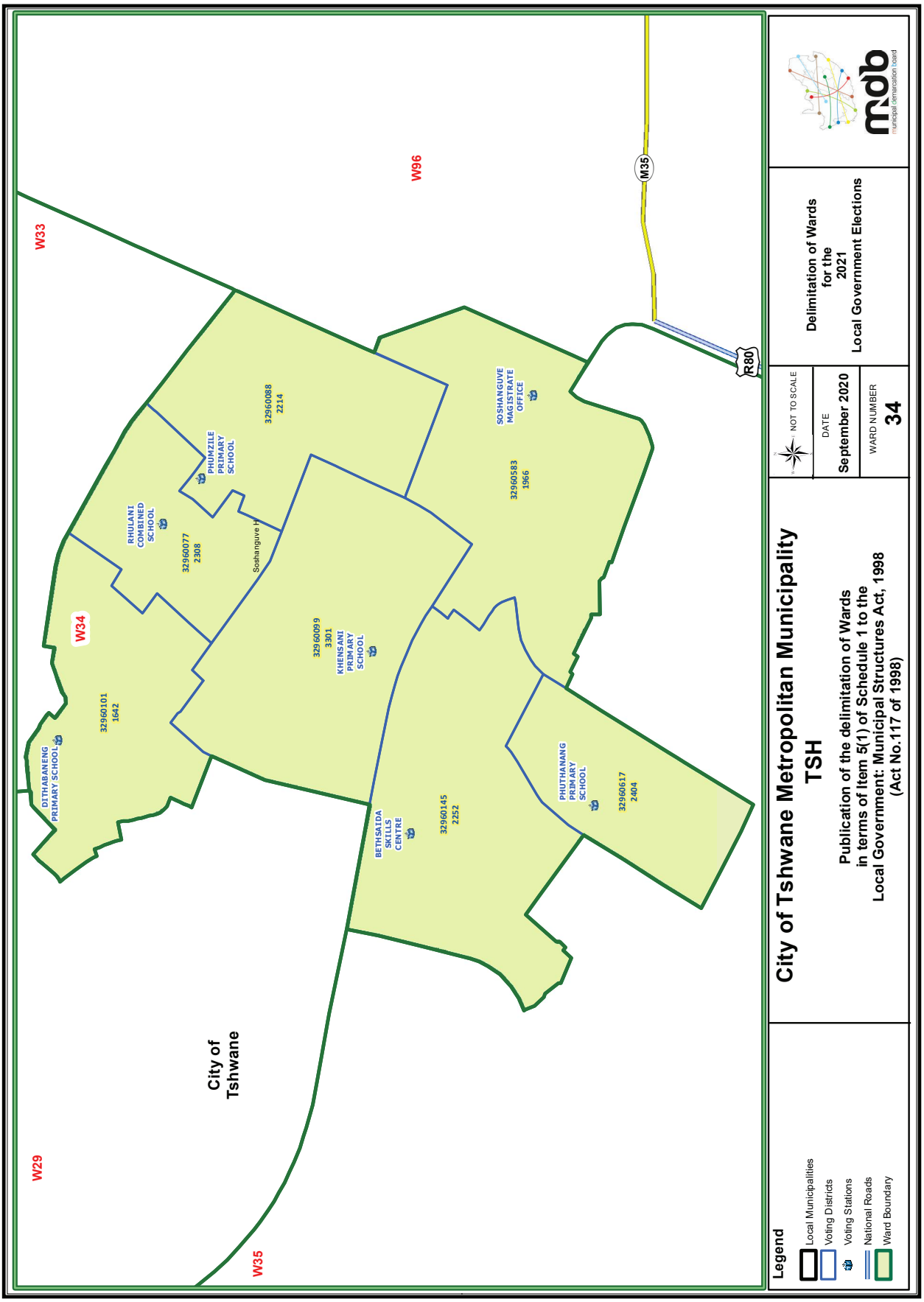
W33
W96
W34
W29
W35
City of Tshwane
M35
R80
DITHABANENG PRIMARY SCHOOL
32960101 1642
RHULANI COMBINED SCHOOL
32960077 2308
PHUMZILE PRIMARY SCHOOL
32960088 2214
Soshanguve H
3296099 3301 KHENSANI PRIMARY SCHOOL
SOSHANGUVE MAGISTRATE OFFICE
32960583 1966
BETHSAIDA SKILLS CENTRE
32960145 2252
PHUTHANANG PRIMARY SCHOOL
32960617 2404
Legend
Local Municipalities
Voting Districts
Voting Stations
National Roads
Ward Boundary
City of Tshwane Metropolitan Municipality
TSH
Publication of the delimitation of Wards in terms of Item 5(1) of Schedule 1 to the Local Government: Municipal Structures Act, 1998 (Act No.117 of 1998)
NOT TO SCALE
DATE
September 2020
WARD NUMBER
34
Delimitation of Wards for the 2021 Local Government Elections
municipal demarcation board

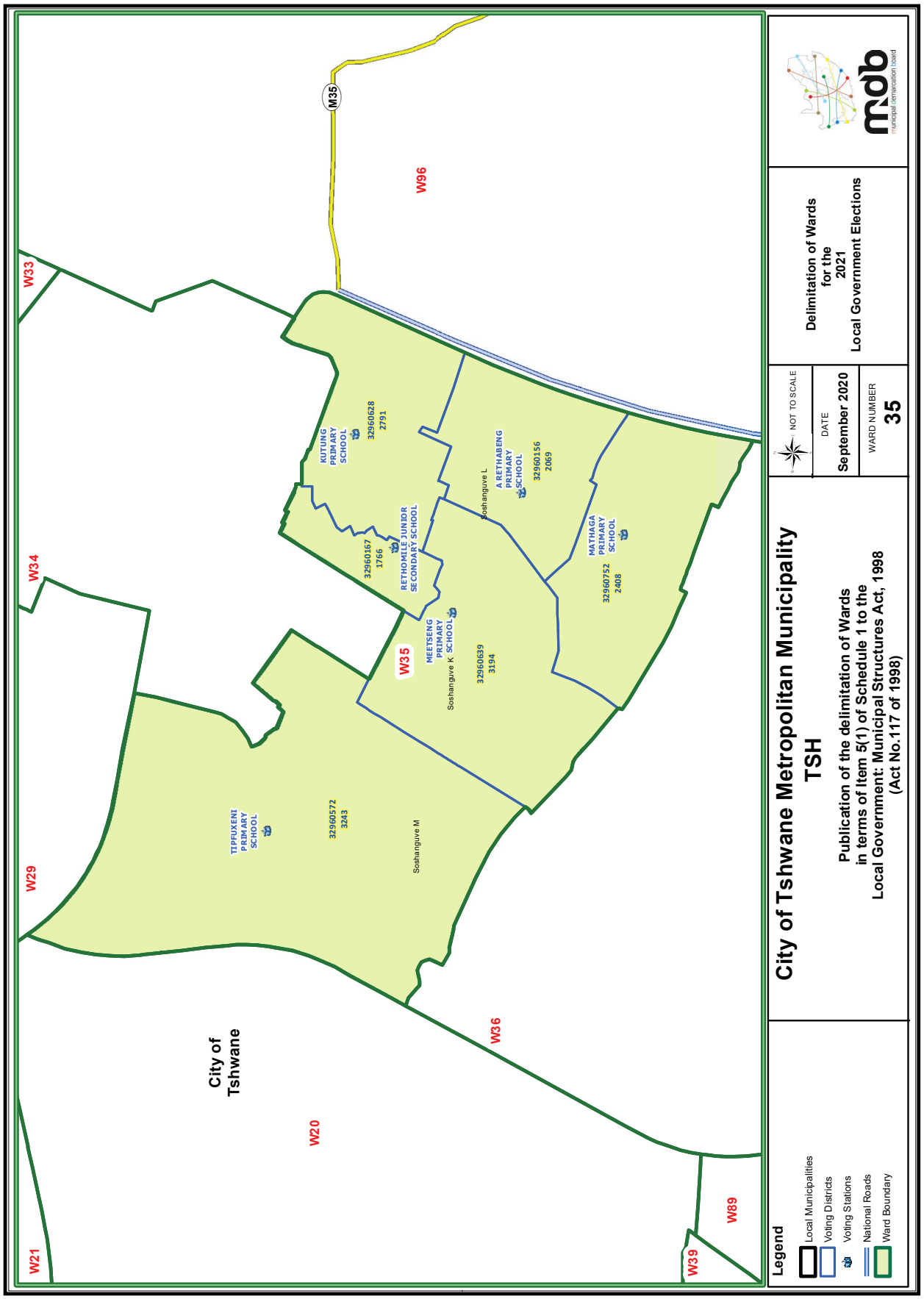
City of Tshwane Metropolitan Municipality
TSH
Publication of the delimitation of Wards
in terms of Item 5(1) of Schedule 1 to the
Local Government: Municipal Structures Act, 1998
(Act No.117 of 1998)
NOT TO SCALE
DATE
September 2020
WARD NUMBER
35
Delimitation of Wards
for the
2021
Local Government Elections
mdb
municipal demarcation board
Legend
Local Municipalities
Voting Districts
Voting Stations
National Roads
Ward Boundary
City of Tshwane
W20
W21
W29
W33
W34
W35
W36
W39
W89
W96
M35
KUTUNG PRIMARY SCHOOL
32960628
2791
RETHOMELE JUNIOR SECONDARY SCHOOL
32960167
1766
MEETSENG PRIMARY SCHOOL
Soshanguve K
32960639
3194
Soshanguve L
A RETHABENG PRIMARY SCHOOL
32960156
2069
MATHAGA PRIMARY SCHOOL
32960752
2408
TIPFUXENI PRIMARY SCHOOL
32960572
3243
Soshanguve M

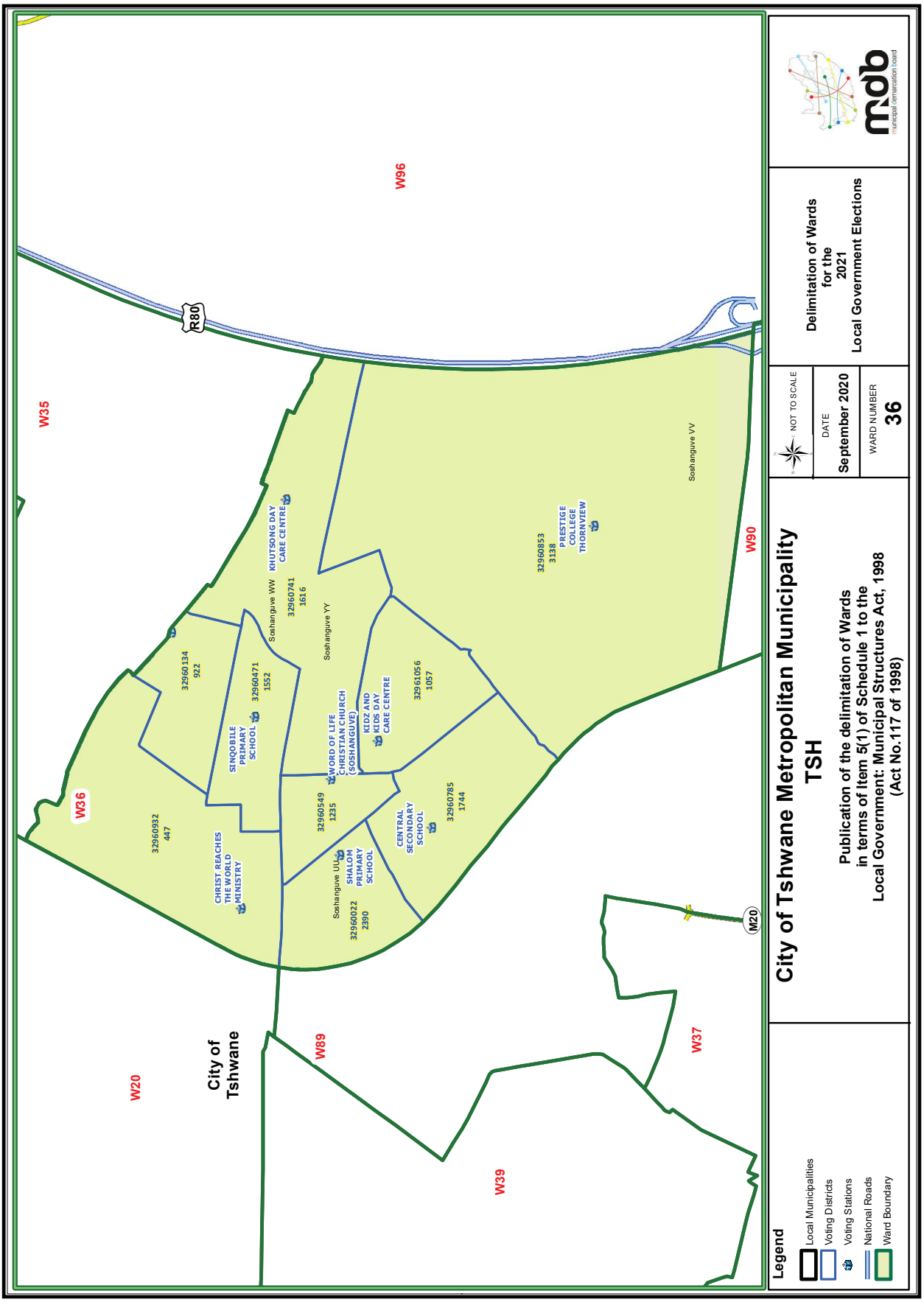
City of Tshwane Metropolitan Municipality
TSH
Publication of the delimitation of Wards in terms of Item 5(1) of Schedule 1 to the Local Government: Municipal Structures Act, 1998 (Act No.117 of 1998)
Delimitation of Wards for the 2021 Local Government Elections
NOT TO SCALE
DATE
September 2020
WARD NUMBER
36
mdb
municipal demarcation board
Legend
Local Municipalities
Voting Districts
Voting Stations
National Roads
Ward Boundary
City of Tshwane
W20
W35
W36
W37
W39
W89
W90
W96
R80
M20
KHUTSONG DAY CARE CENTRE
32960741
1616
Soshanguve WW
Soshanguve YY
Soshanguve VV
32960853
3138
PRESTIGE COLLEGE THORNVIEW
32960134
922
SINQOBILE PRIMARY SCHOOL
32960471
1552
WORD OF LIFE CHRISTIAN CHURCH (SOSHANGUVE)
KIDZ AND KIDS DAY CARE CENTRE
32961056
1057
32960549
1235
CENTRAL SECONDARY SCHOOL
32960785
1744
32960932
447
CHRIST REACHES THE WORLD MINISTRY
Soshanguve UU
SHALOM PRIMARY SCHOOL
32960022
2390

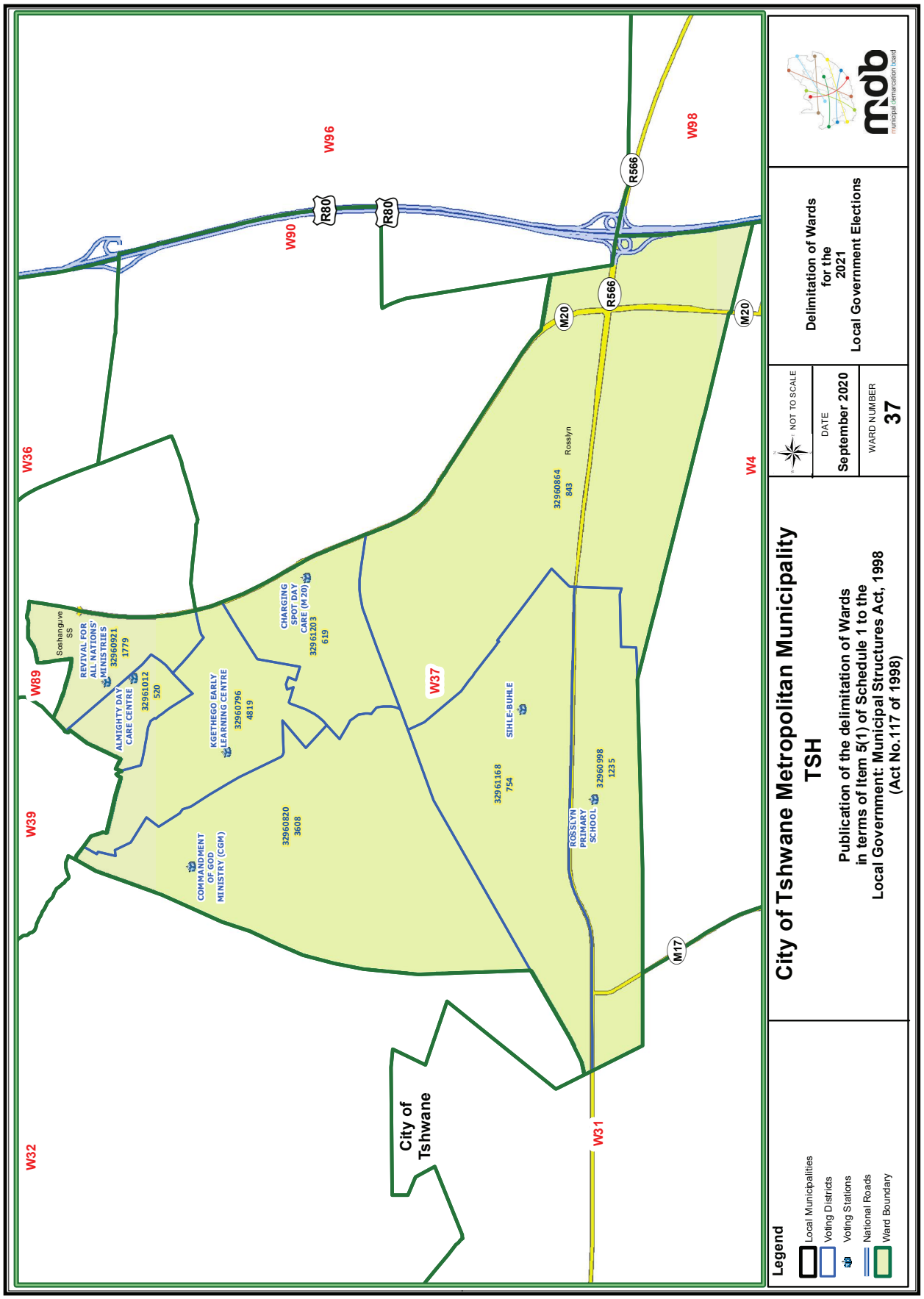
City of Tshwane Metropolitan Municipality
TSH
Publication of the delimitation of Wards in terms of Item 5(1) of Schedule 1 to the Local Government: Municipal Structures Act, 1998 (Act No.117 of 1998)
NOT TO SCALE
DATE
September 2020
WARD NUMBER
37
Delimitation of Wards for the 2021 Local Government Elections
mdb
municipal demarcation board
Legend
Local Municipalities
Voting Districts
Voting Stations
National Roads
Ward Boundary
W36
W89
W39
W32
W96
W90
W98
W4
W37
W31
R80
R566
M20
M17
City of Tshwane
Soshanguve SS
REVIVAL FOR ALL NATIONS' MINISTRIES
32960921
1779
ALMIGHTY DAY CARE CENTRE
32961012
520
KGETHEGO EARLY LEARNING CENTRE
32960796
4819
CHARGING SPOT DAY CARE (M 20)
32961203
619
COMMANDMENT OF GOD MINISTRY (CGM)
32960820
3608
SIHLE-BUHLE
32961168
754
ROSSLYN PRIMARY SCHOOL
32960998
1235
32960864
843
Rosslyn

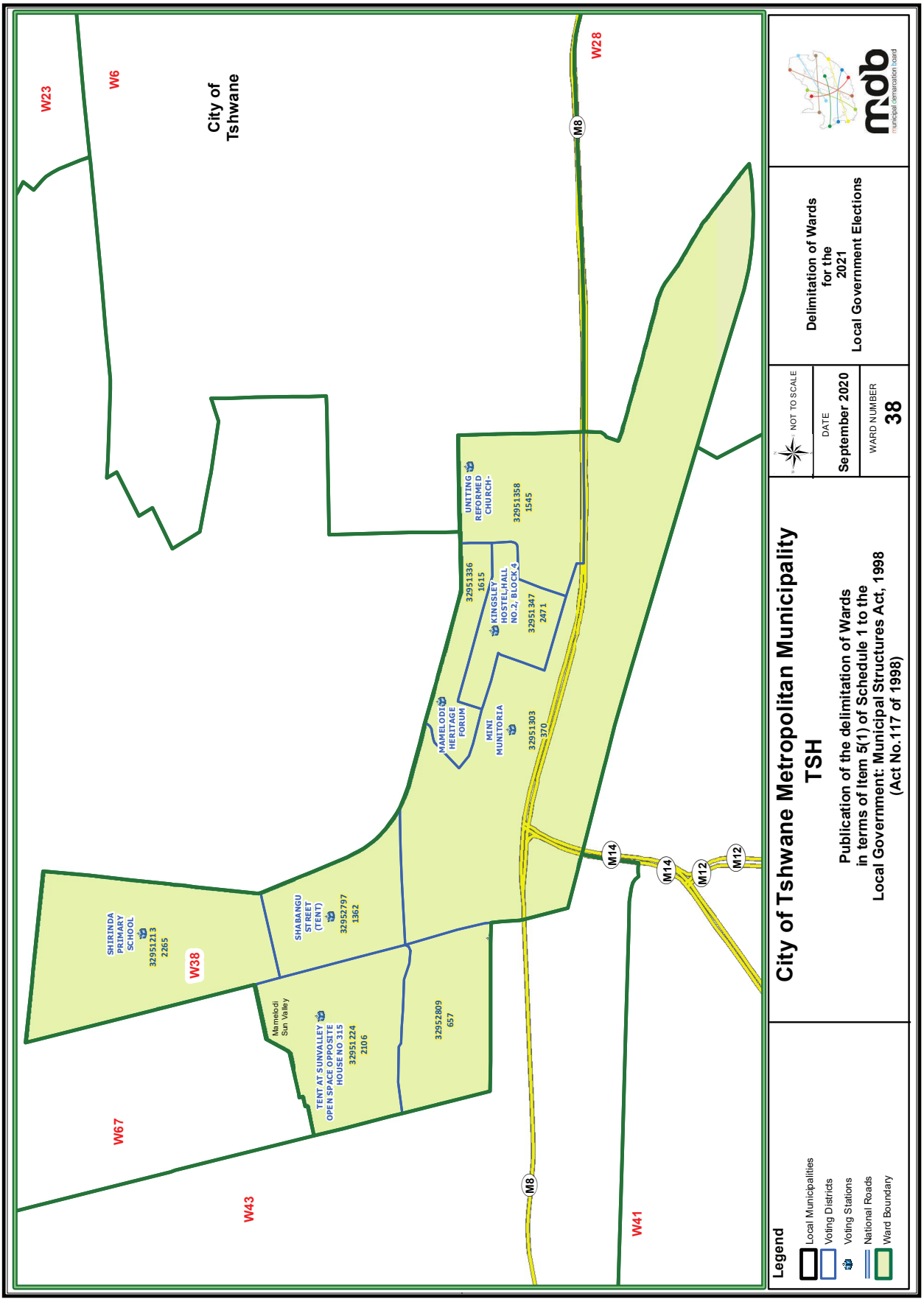
City of Tshwane
W23
W6
W28
W38
W67
W43
W41
M8
M14
M12
SHIRINDA PRIMARY SCHOOL 32951213 2265
SHABANGU STREET (TENT) 32952797 1362
TENT AT SUNVALLEY OPEN SPACE OPPOSITE HOUSE NO 315 32951224 2106
Mamelodi Sun Valley
32952809 657
MAMELODI HERITAGE FORUM
MINI MUNITORIA 32951303 370
KINGSLEY HOSTEL,HALL NO.2, BLOCK 4 32951336 1615
32951347 2471
UNITING REFORMED CHURCH- 32951358 1545
Legend
Local Municipalities
Voting Districts
Voting Stations
National Roads
Ward Boundary
City of Tshwane Metropolitan Municipality
TSH
Publication of the delimitation of Wards in terms of Item 5(1) of Schedule 1 to the Local Government: Municipal Structures Act, 1998 (Act No.117 of 1998)
NOT TO SCALE
DATE
September 2020
WARD NUMBER
38
Delimitation of Wards for the 2021 Local Government Elections
municipal demarcation board

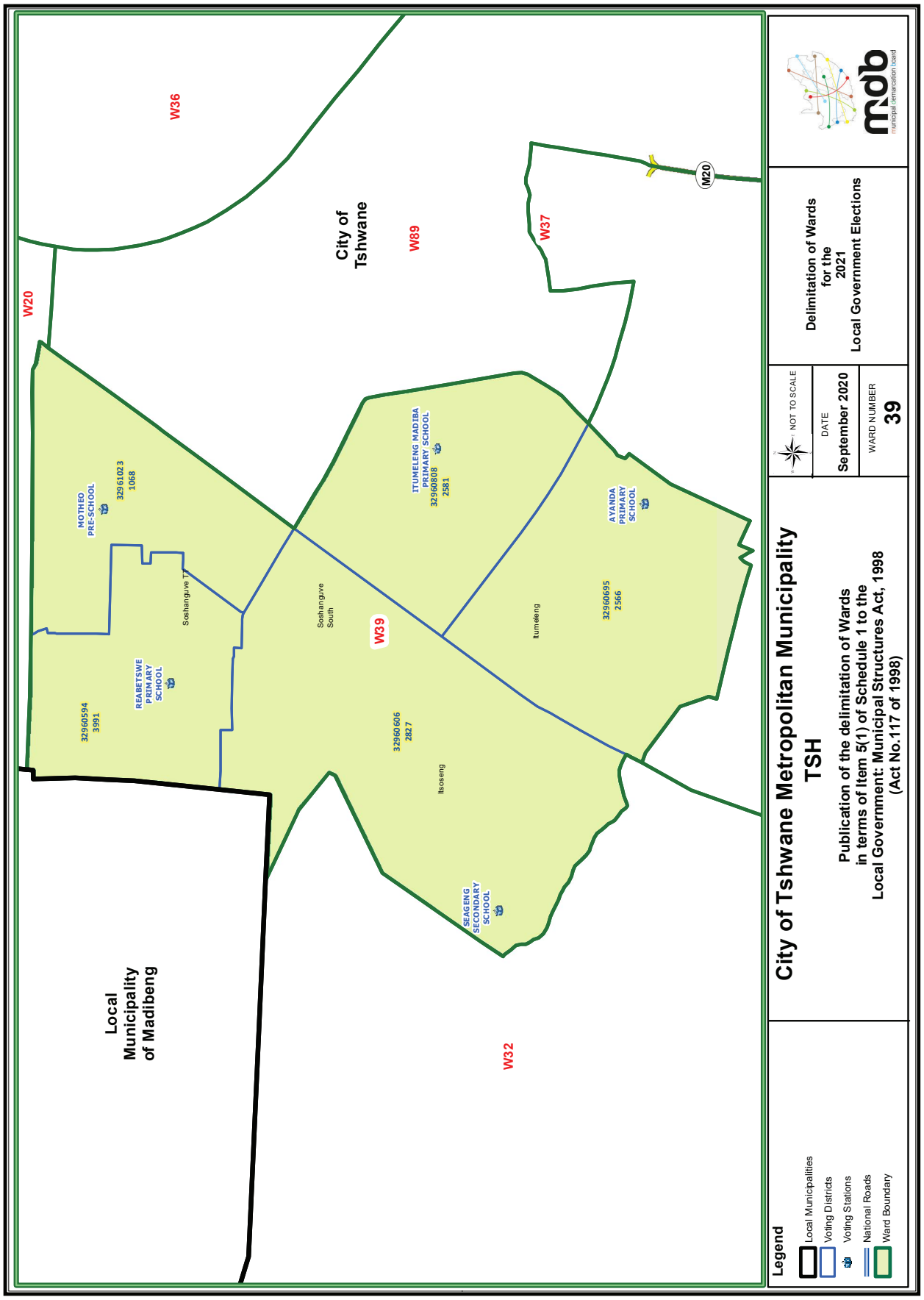
W36
W20
City of Tshwane
W89
W37
M20
MOTHEO PRE-SCHOOL
32961023 1068
REABETSWE PRIMARY SCHOOL
32960594 3991
Soshanguve TT
Soshanguve South
W39
32960 606 2827
Itsoseng
SEAGENG SECONDARY SCHOOL
ITUMELENG MADIBA PRIMARY SCHOOL
32960808 2581
Itumeleng
AYANDA PRIMARY SCHOOL
32960695 2566
Local Municipality of Madibeng
W32
Legend
Local Municipalities
Voting Districts
Voting Stations
National Roads
Ward Boundary
City of Tshwane Metropolitan Municipality
TSH
Publication of the delimitation of Wards in terms of Item 5(1) of Schedule 1 to the Local Government: Municipal Structures Act, 1998 (Act No.117 of 1998)
NOT TO SCALE
DATE
September 2020
WARD NUMBER
39
Delimitation of Wards for the 2021 Local Government Elections
municipal demarcation board

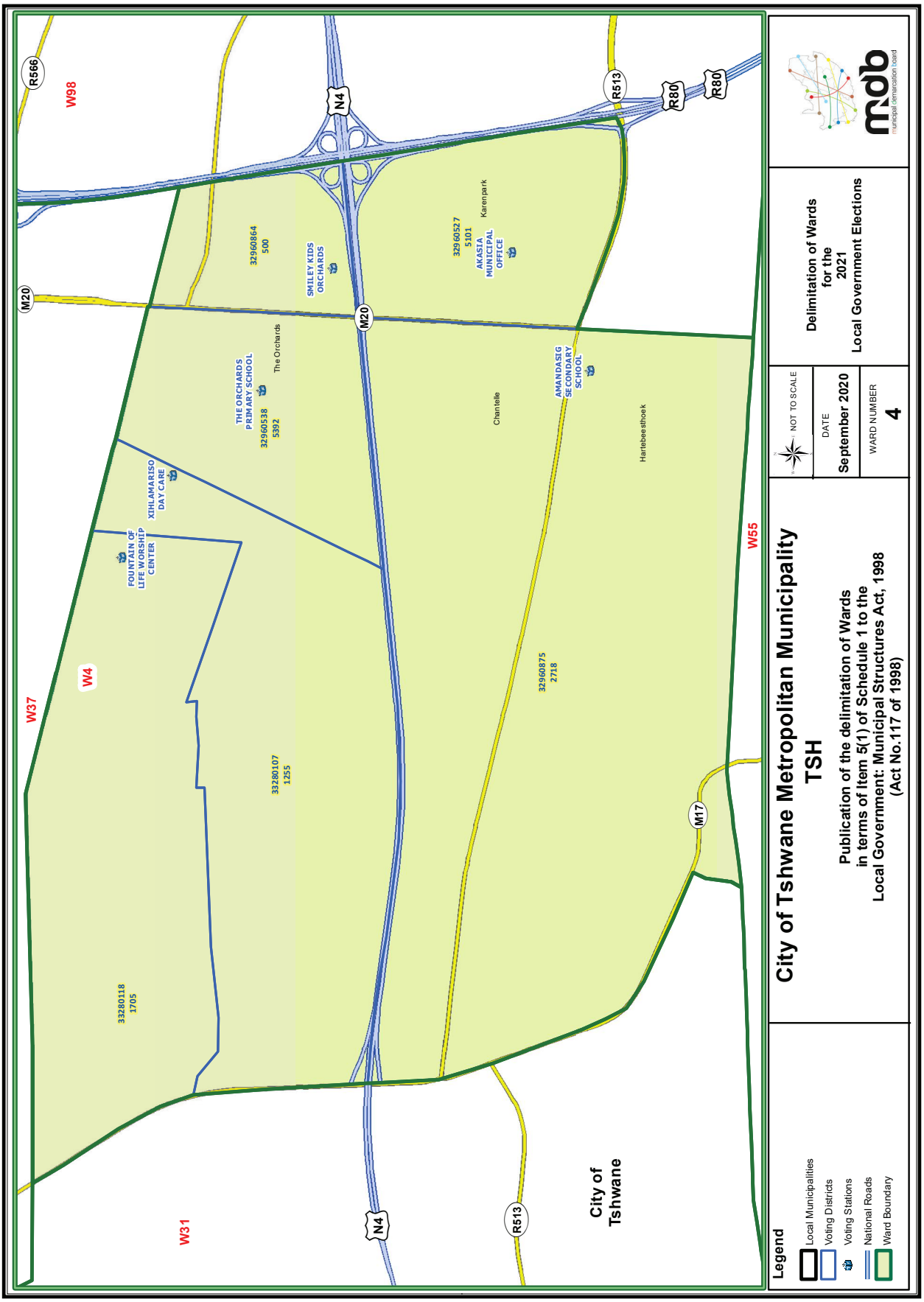
City of Tshwane Metropolitan Municipality
TSH
Publication of the delimitation of Wards
in terms of Item 5(1) of Schedule 1 to the
Local Government: Municipal Structures Act, 1998
(Act No.117 of 1998)
NOT TO SCALE
DATE
September 2020
WARD NUMBER
4
Delimitation of Wards
for the
2021
Local Government Elections
mdb
municipal demarcation board
Legend
Local Municipalities
Voting Districts
Voting Stations
National Roads
Ward Boundary
City of Tshwane
W31
W37
W4
W98
W55
R566
M20
N4
R513
R80
M17
THE ORCHARDS PRIMARY SCHOOL
32960538
5392
The Orchards
SMILEY KIDS ORCHARDS
32960864
500
AKASIA MUNICIPAL OFFICE
32960527
5101
Karenpark
AMANDASIG SECONDARY SCHOOL
32960875
2718
Chantelle
Hartebeesthoek
XIHLAMARISO DAY CARE
FOUNTAIN OF LIFE WORSHIP CENTER
33280107
1255
33280118
1705

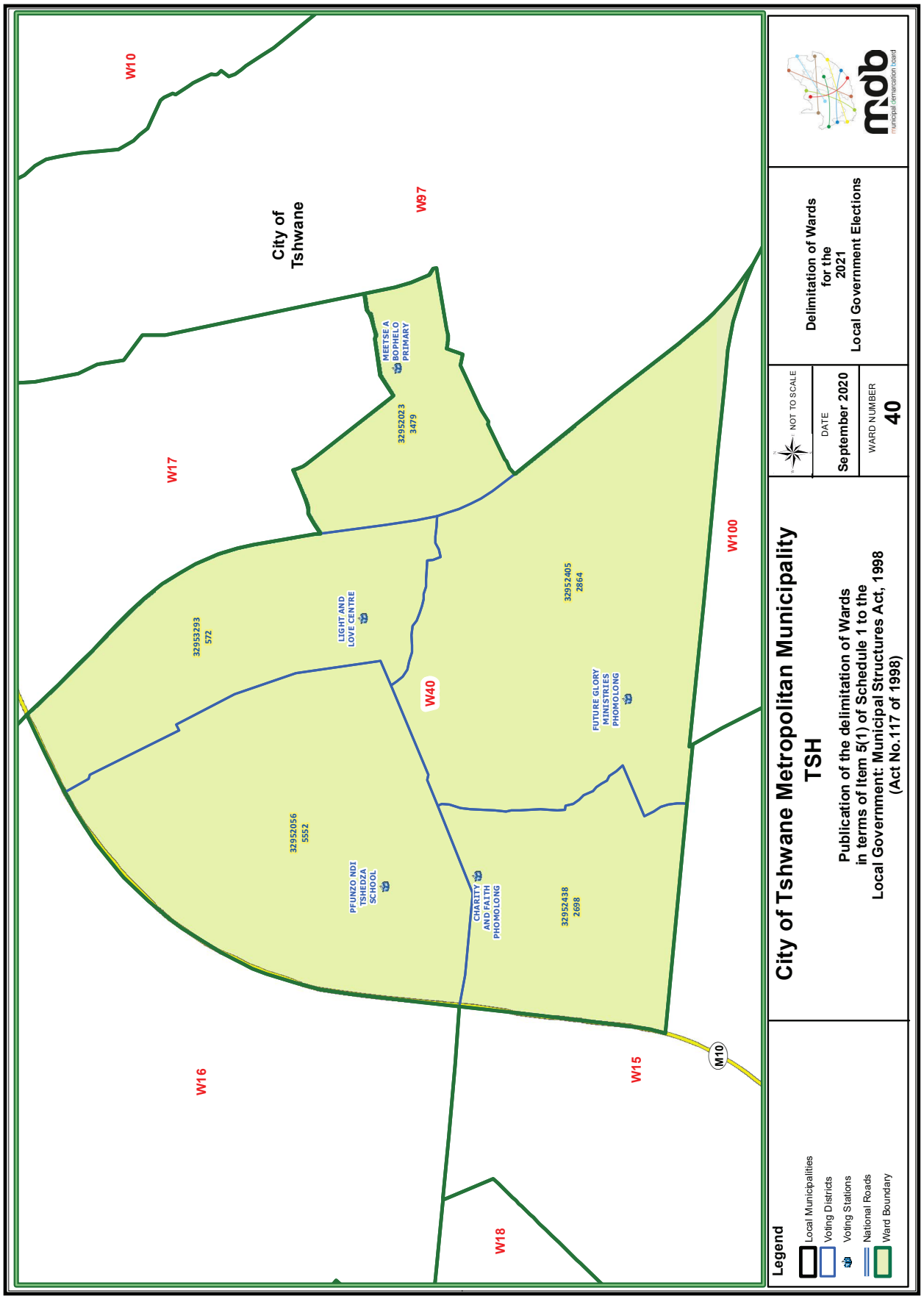
City of Tshwane
W10
W97
W17
W100
W40
W16
W15
W18
M10
MEETSE A BOPHELO PRIMARY
32952023 3479
LIGHT AND LOVE CENTRE
32953293 572
32952405 2864
FUTURE GLORY MINISTRIES PHOMOLONG
32952056 5552
PFUNZO NDI TSHEDZA SCHOOL
CHARITY AND FAITH PHOMOLONG
32952438 2698
Legend
Local Municipalities
Voting Districts
Voting Stations
National Roads
Ward Boundary
City of Tshwane Metropolitan Municipality
TSH
Publication of the delimitation of Wards in terms of Item 5(1) of Schedule 1 to the Local Government: Municipal Structures Act, 1998 (Act No.117 of 1998)
NOT TO SCALE
DATE
September 2020
WARD NUMBER
40
Delimitation of Wards for the 2021 Local Government Elections
municipal demarcation board

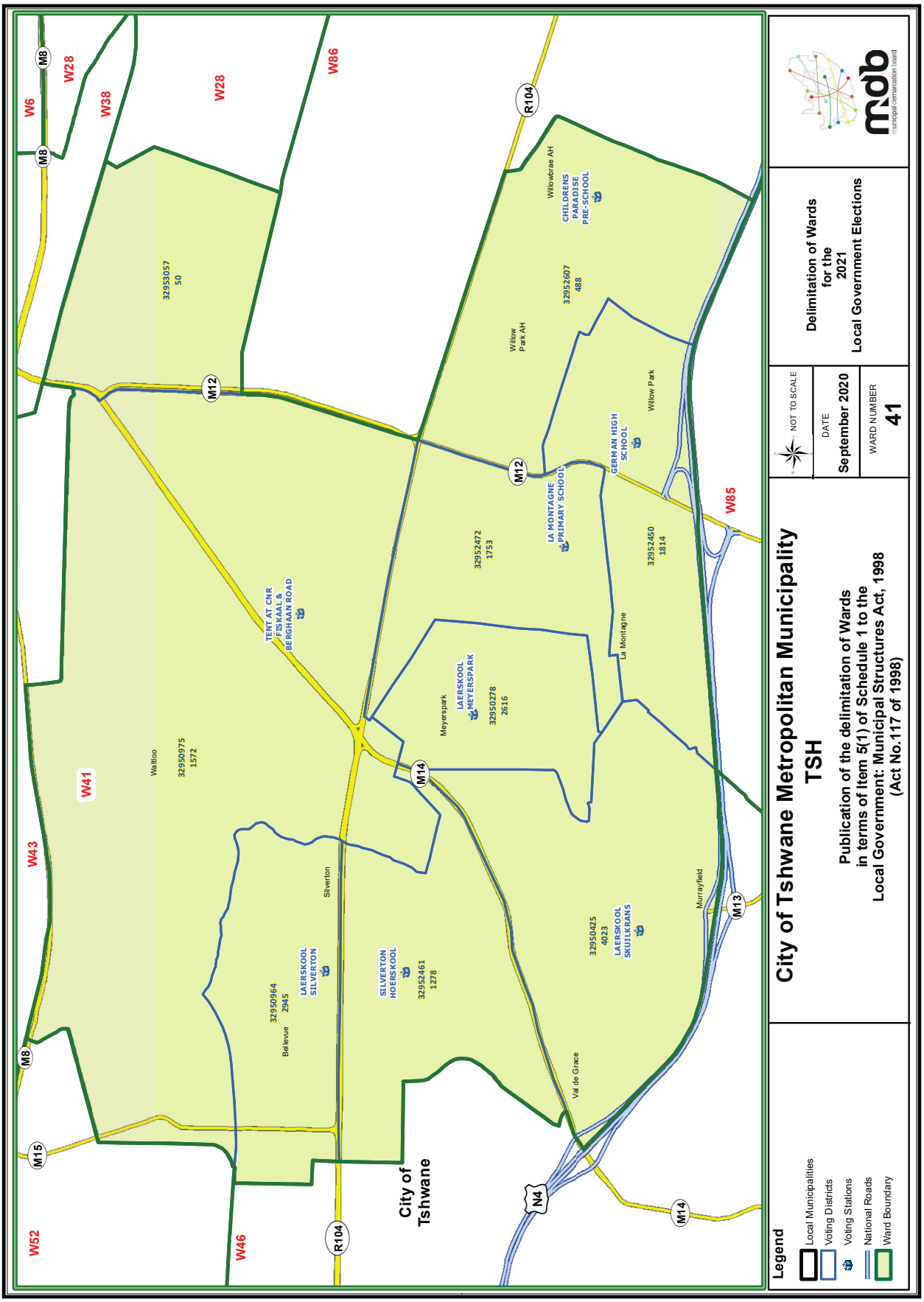
City of Tshwane Metropolitan Municipality
TSH
Publication of the delimitation of Wards
in terms of Item 5(1) of Schedule 1 to the
Local Government: Municipal Structures Act, 1998
(Act No.117 of 1998)
NOT TO SCALE
DATE
September 2020
WARD NUMBER
41
Delimitation of Wards
for the
2021
Local Government Elections
mdb
municipal demarcation board
Legend
Local Municipalities
Voting Districts
Voting Stations
National Roads
Ward Boundary
City of Tshwane
W6
W28
W38
W86
W43
W41
W52
W46
W85
M8
M12
M14
M15
M13
R104
N4
Willowrae AH
CHILDRENS PARADISE PRE-SCHOOL
32952607
488
Willow Park AH
Willow Park
GERMAN HIGH SCHOOL
LA MONTAGNE PRIMARY SCHOOL
32952472
1753
32952450
1814
La Montagne
Meyerspark
LAERSKOOL MEYERSPARK
32950278
2616
TENT AT CNR FISKAAL & BERGHAAN ROAD
32953057
50
Waltloo
32950975
1572
Silverton
LAERSKOOL SILVERTON
32950964
2945
Bellevue
SILVERTON HOERSKOOL
32952461
1278
Murrayfield
32950425
4023
LAERSKOOL SKUILKRANS
Val de Grace

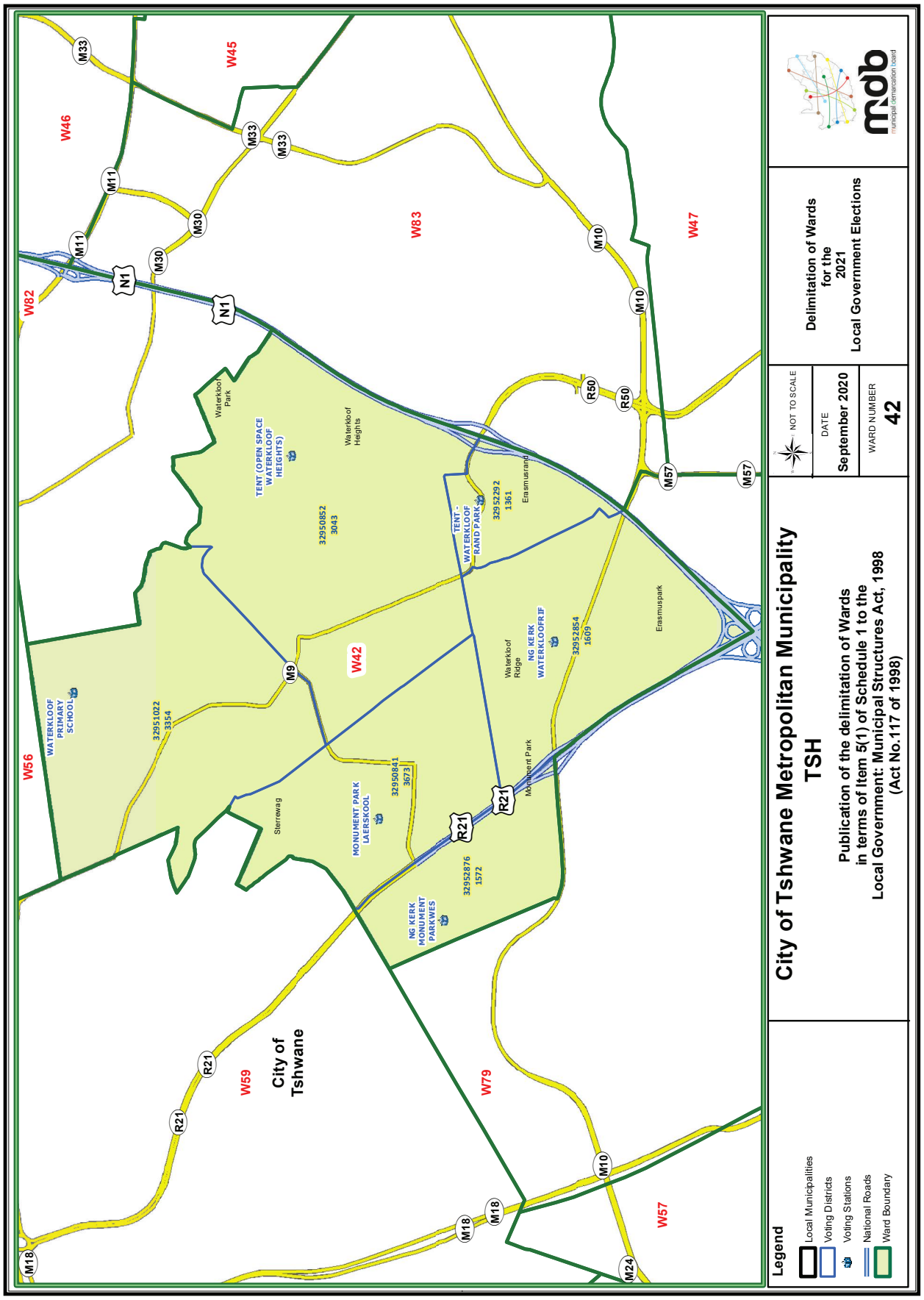
City of Tshwane Metropolitan Municipality
TSH
Publication of the delimitation of Wards
in terms of Item 5(1) of Schedule 1 to the
Local Government: Municipal Structures Act, 1998
(Act No.117 of 1998)
Delimitation of Wards
for the
2021
Local Government Elections
NOT TO SCALE
DATE
September 2020
WARD NUMBER
42
Legend
Local Municipalities
Voting Districts
Voting Stations
National Roads
Ward Boundary
City of Tshwane
W45
W46
W82
W83
W47
W42
W56
W59
W79
W57
TENT (OPEN SPACE WATERKLOOF HEIGHTS)
32950852
3043
TENT - WATERKLOOF RAND PARK
32952292
1361
WATERKLOOF PRIMARY SCHOOL
32951022
3354
MONUMENT PARK LAERSKOOL
32950841
3673
NG KERK MONUMENT PARKWES
32952876
1572
NG KERK WATERKLOOFRIF
32952854
1609
Waterkloof Park
Waterkloof Heights
Waterkloof Ridge
Erasmusrand
Erasmuspark
Monument Park
Sterrewag
N1
M9
M10
M11
M18
M24
M30
M33
M57
R21
R50

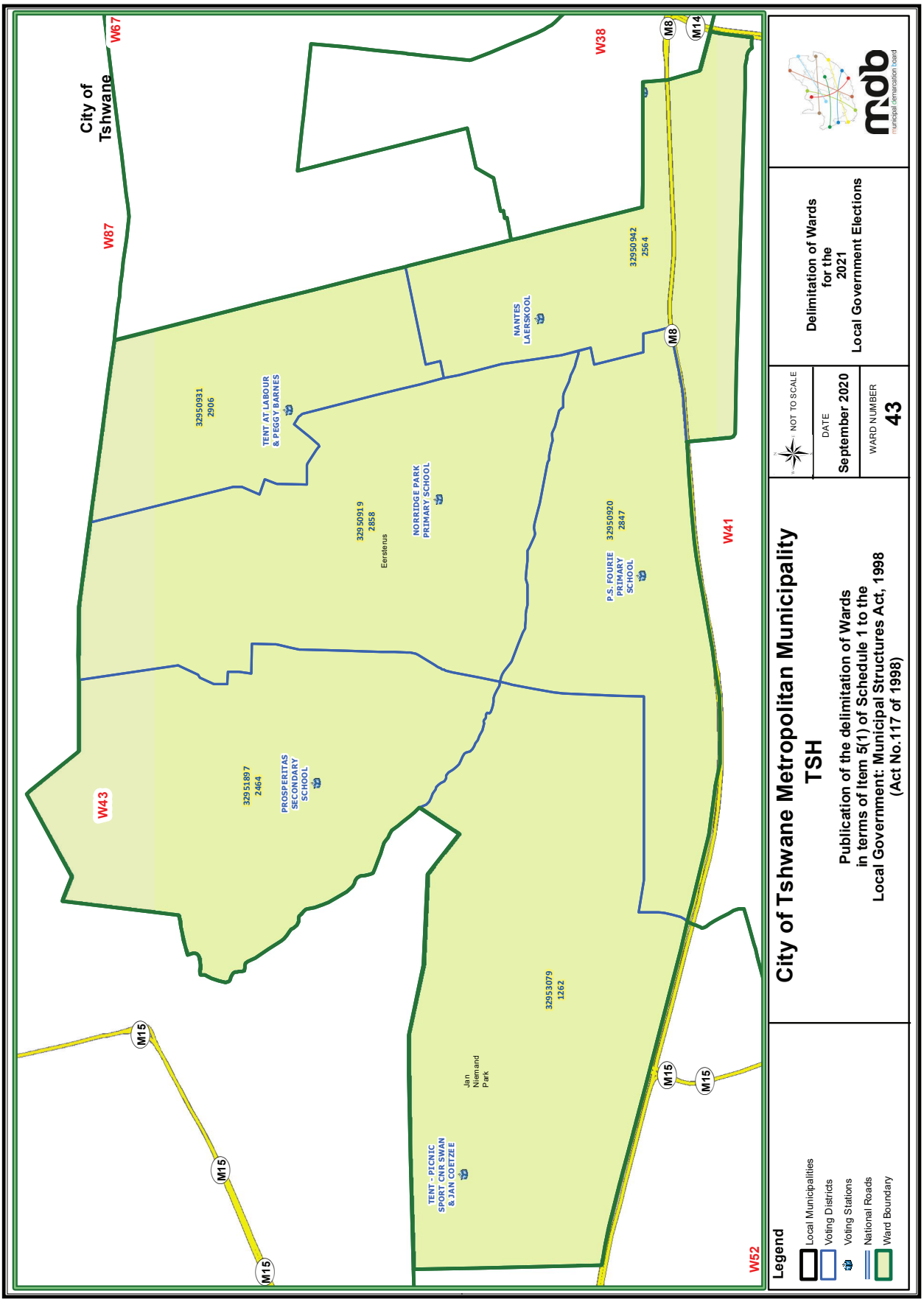
City of Tshwane
W67
W87
W38
W43
W41
W52
M8
M14
M15
32950931
2906
TENT AT LABOUR
& PEGGY BARNES
32950919
2858
Eersterus
NORRIDGE PARK
PRIMARY SCHOOL
32950942
2564
NANTES
LAERSKOOL
32950920
2847
P.S. FOURIE
PRIMARY
SCHOOL
32951897
2464
PROSPERITAS
SECONDARY
SCHOOL
32953079
1262
Jan
Niemand
Park
TENT - PICNIC
SPORT. CNR SWAN
& JAN COETZEE
Legend
Local Municipalities
Voting Districts
Voting Stations
National Roads
Ward Boundary
City of Tshwane Metropolitan Municipality
TSH
Publication of the delimitation of Wards
in terms of Item 5(1) of Schedule 1 to the
Local Government: Municipal Structures Act, 1998
(Act No.117 of 1998)
NOT TO SCALE
DATE
September 2020
WARD NUMBER
43
Delimitation of Wards
for the
2021
Local Government Elections
mdb
municipal demarcation board

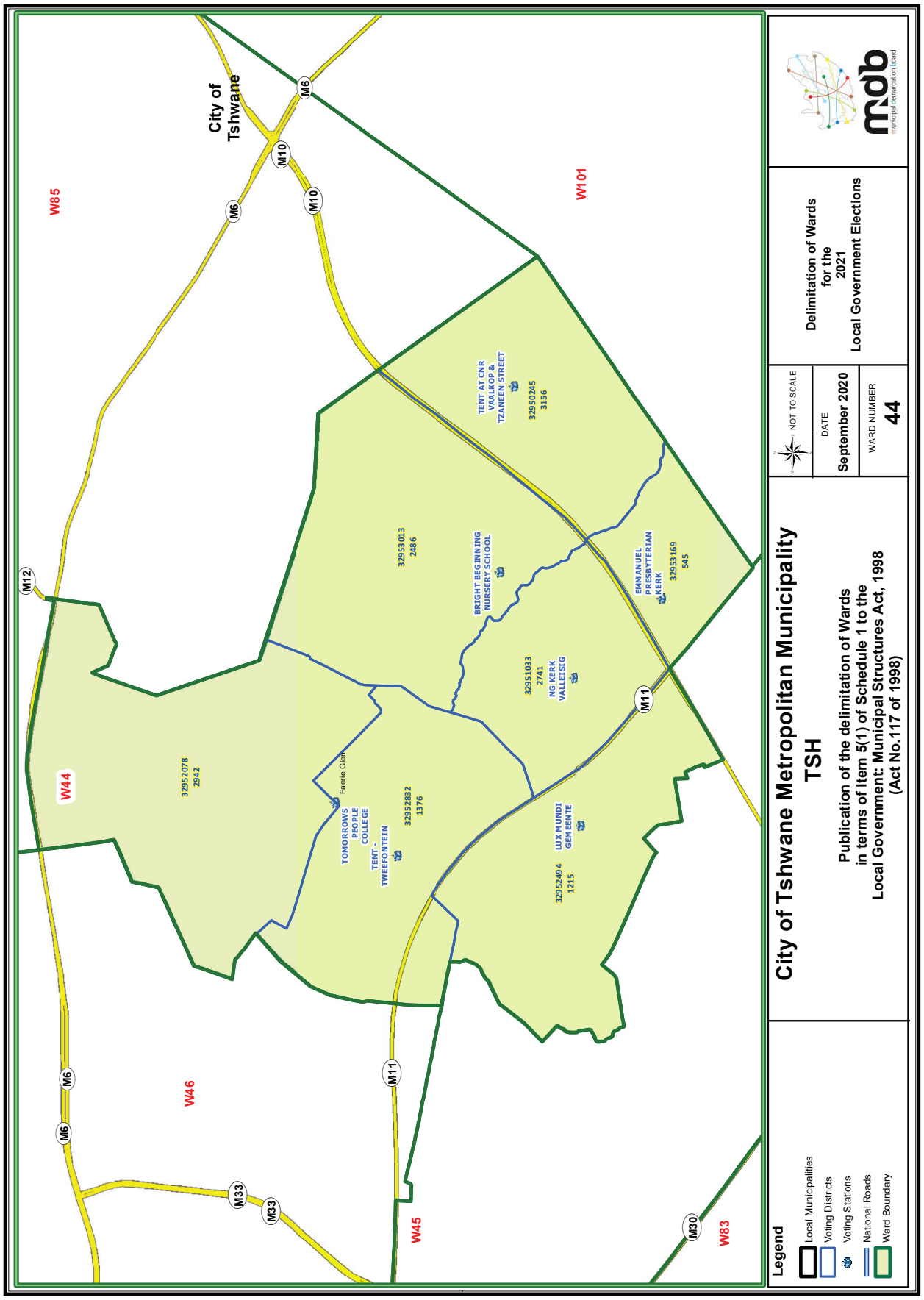
City of Tshwane
W85
W101
W44
W46
W45
W83
M6
M10
M12
M11
M30
M33
TENT AT CNR VAALKOP & TZANEEN STREET
32950245 3156
32953013 2486
BRIGHT BEGINNING NURSERY SCHOOL
EMMANUEL PRESBYTERIAN KERK
32953169 545
32951033 2741
NG KERK VALLEISIG
LUX MUNDI GEMEENTE
32952494 1215
TOMORROWS PEOPLE COLLEGE
Faerie Glen
TENT - TWEEFONTEIN
32952832 1376
32952078 2942
Legend
Local Municipalities
Voting Districts
Voting Stations
National Roads
Ward Boundary
City of Tshwane Metropolitan Municipality
TSH
Publication of the delimitation of Wards in terms of Item 5(1) of Schedule 1 to the Local Government: Municipal Structures Act, 1998 (Act No.117 of 1998)
NOT TO SCALE
DATE
September 2020
WARD NUMBER
44
Delimitation of Wards for the 2021 Local Government Elections
municipal demarcation board

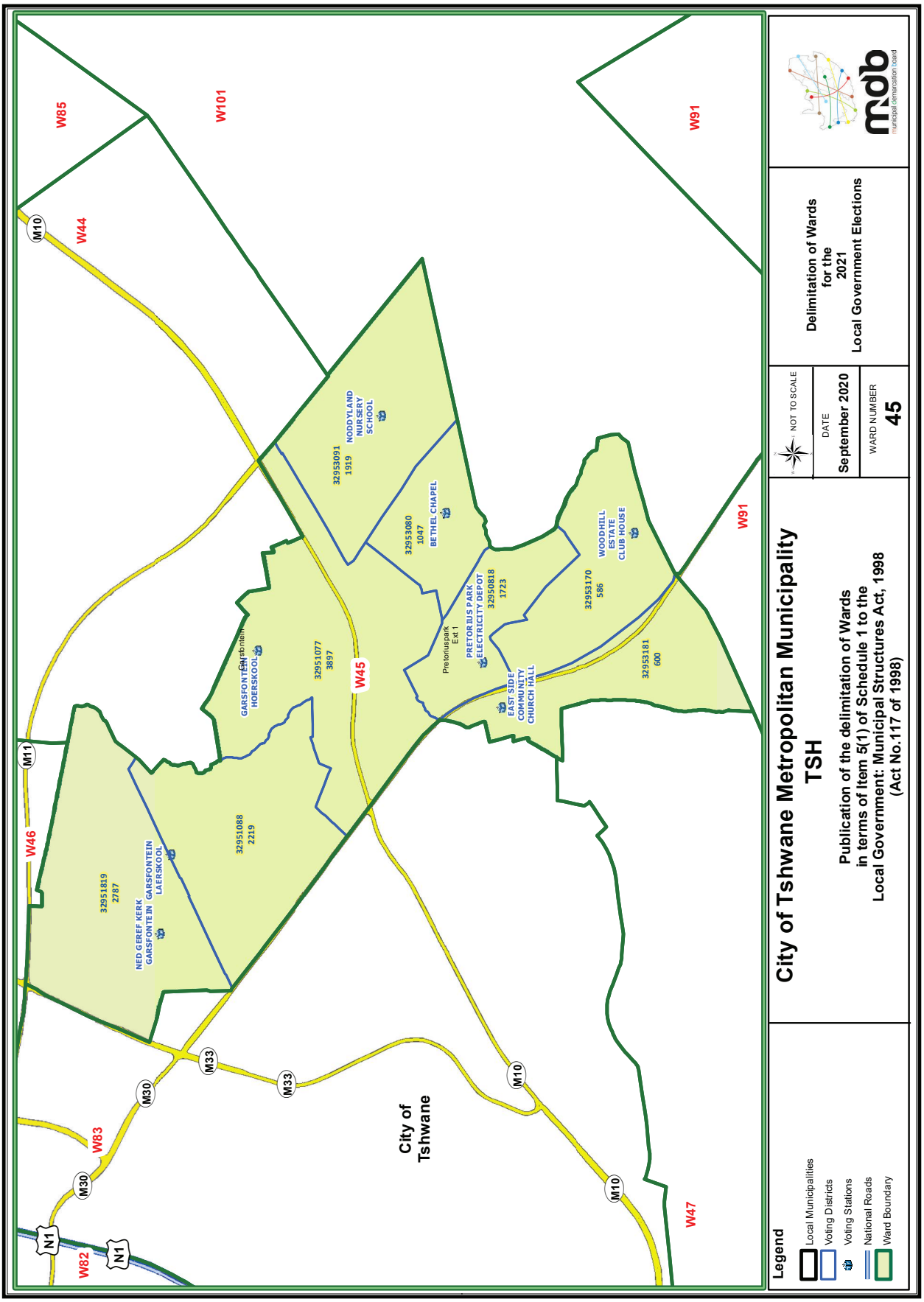
City of Tshwane Metropolitan Municipality
TSH
Publication of the delimitation of Wards
in terms of Item 5(1) of Schedule 1 to the
Local Government: Municipal Structures Act, 1998
(Act No.117 of 1998)
Delimitation of Wards
for the
2021
Local Government Elections
NOT TO SCALE
DATE
September 2020
WARD NUMBER
45
Legend
Local Municipalities
Voting Districts
Voting Stations
National Roads
Ward Boundary
City of Tshwane
W85
W101
W91
W44
W45
W46
W47
W83
W82
M10
M11
M30
M33
N1
32953091
1919
NODDYLAND NURSERY SCHOOL
32953080
1047
BETHEL CHAPEL
32953170
586
WOODHILL ESTATE CLUB HOUSE
32953181
600
32950818
1723
PRETORIUS PARK ELECTRICITY DEPOT
Pretoriuspark Ext 1
EAST SIDE COMMUNITY CHURCH HALL
32951077
3897
GARSFONTEIN HOERSKOOL
Garsfontein
32951088
2219
32951819
2787
NED GEREF KERK GARSFONTEIN
GARSFONTEIN LAERSKOOL

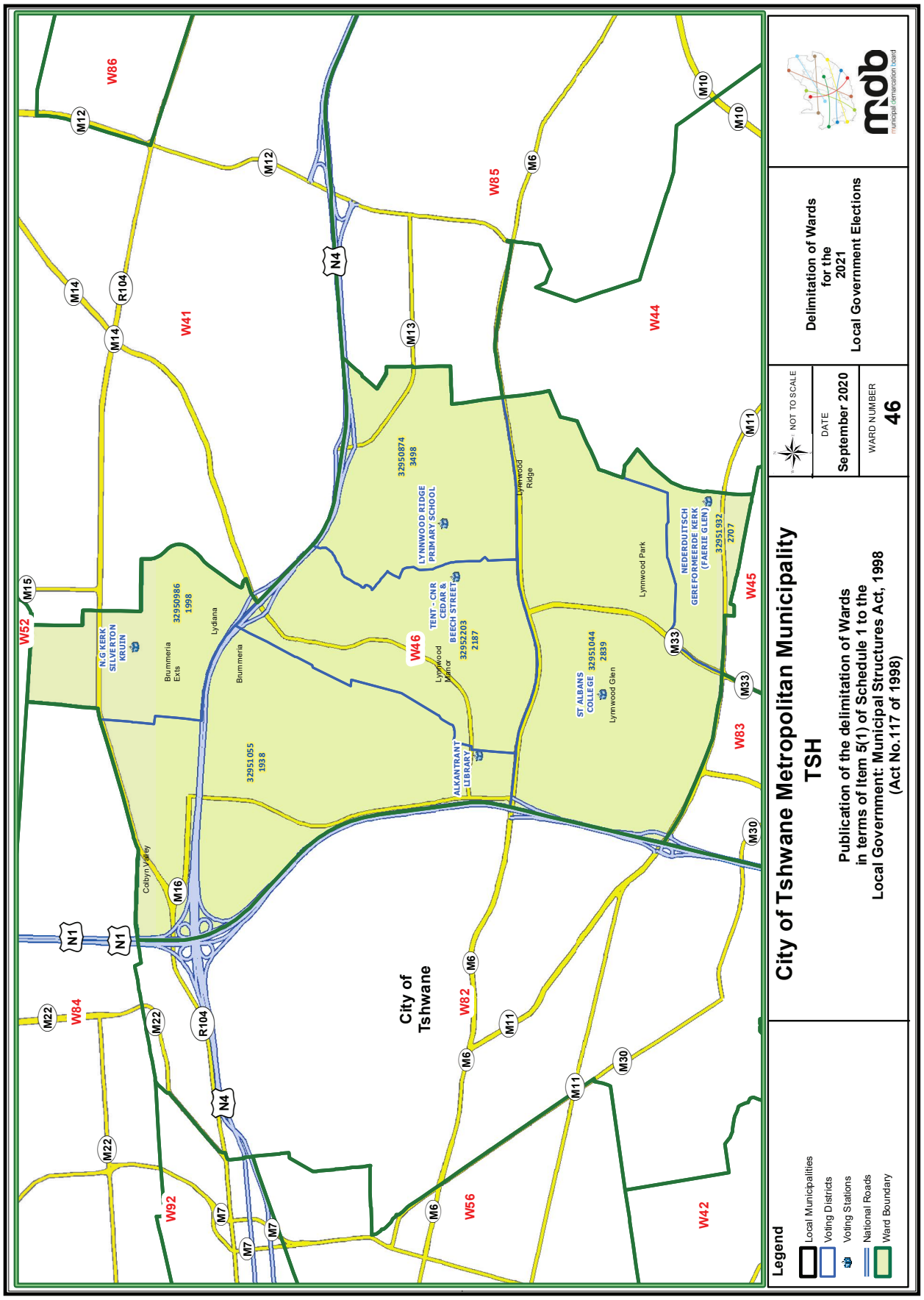
City of Tshwane Metropolitan Municipality
TSH
Publication of the delimitation of Wards
in terms of Item 5(1) of Schedule 1 to the
Local Government: Municipal Structures Act, 1998
(Act No.117 of 1998)
Delimitation of Wards
for the
2021
Local Government Elections
NOT TO SCALE
DATE
September 2020
WARD NUMBER
46
Legend
Local Municipalities
Voting Districts
Voting Stations
National Roads
Ward Boundary
City of Tshwane
W41
W42
W44
W45
W46
W52
W56
W82
W83
W84
W85
W86
W92
N1
N4
R104
M6
M7
M10
M11
M12
M13
M14
M15
M16
M22
M30
M33
32950874
3498
LYNNWOOD RIDGE
PRIMARY SCHOOL
32950986
1998
N.G KERK
SILVERTON
KRUIN
32951055
1938
TENT - CNR
CEDAR &
BEECH STREET
32952203
2187
ALKANTRANT
LIBRARY
32951044
2839
ST ALBANS
COLLEGE
32951932
2707
NEDERDUITSCH
GEREFORMEERDE KERK
(FAERIE GLEN)
Brummeria
Exts
Brummeria
Lydiana
Lynnwood
Manor
Lynnwood
Ridge
Lynnwood Park
Lynnwood Glen
Colbyn Valley

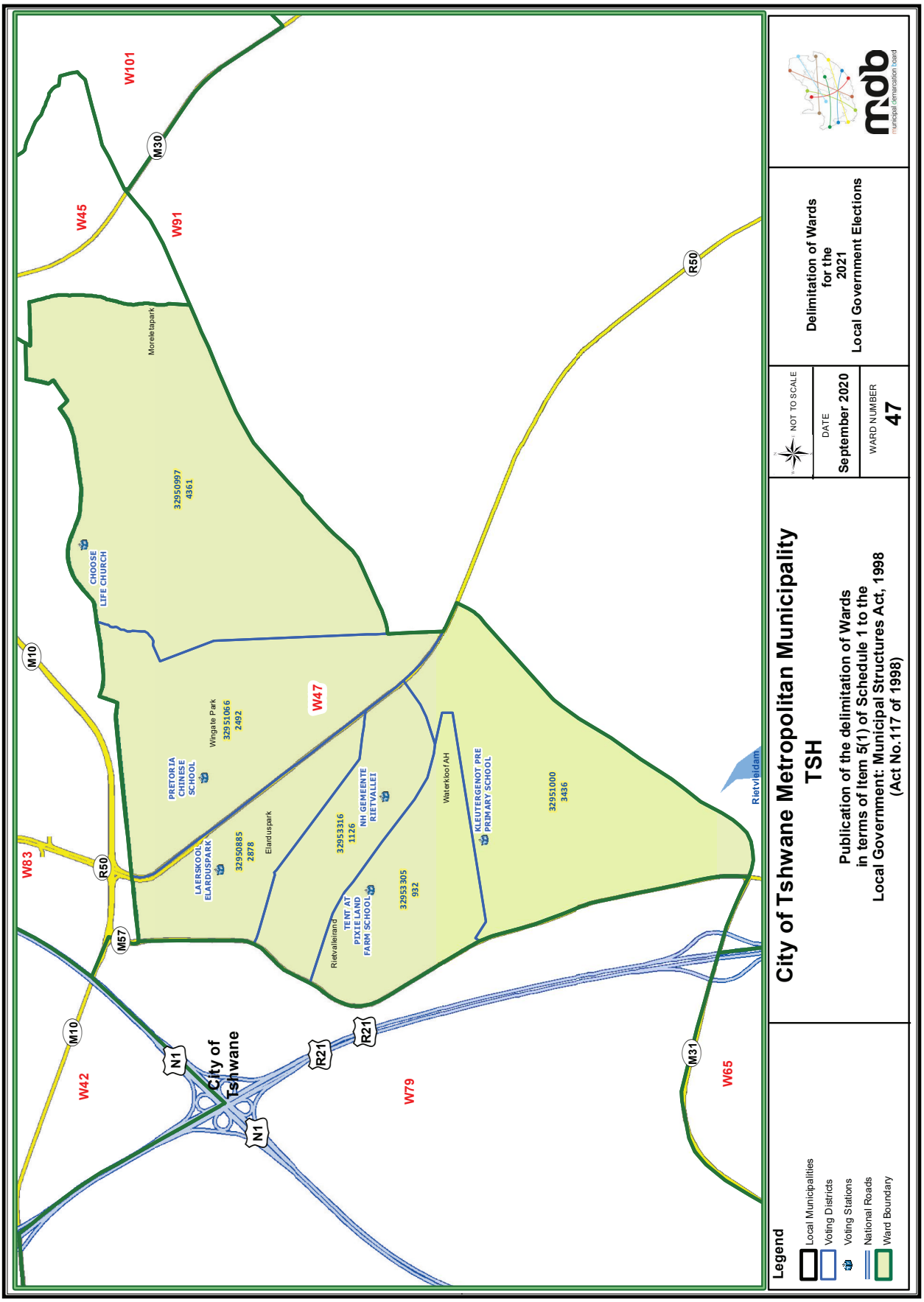
City of Tshwane Metropolitan Municipality
TSH
Publication of the delimitation of Wards
in terms of Item 5(1) of Schedule 1 to the
Local Government: Municipal Structures Act, 1998
(Act No.117 of 1998)
Delimitation of Wards
for the
2021
Local Government Elections
NOT TO SCALE
DATE
September 2020
WARD NUMBER
47
Legend
Local Municipalities
Voting Districts
Voting Stations
National Roads
Ward Boundary
City of Tshwane
W101
W45
W91
W47
W83
W42
W79
W65
M30
M10
M57
M31
R50
R21
N1
Moreletapark
32950997
4361
CHOOSE
LIFE CHURCH
Wingate Park
32951066
2492
PRETORIA
CHINESE
SCHOOL
LAERSKOOL
ELARDUSPARK
32950885
2878
Elarduspark
32953316
1126
NH GEMEENTE
RIETVALLEI
Waterkloof AH
KLEUTERGENOT PRE
PRIMARY SCHOOL
32951000
3436
32953305
932
TENT AT
PIXIE LAND
FARM SCHOOL
Rietvalleirand
Rietvleidam

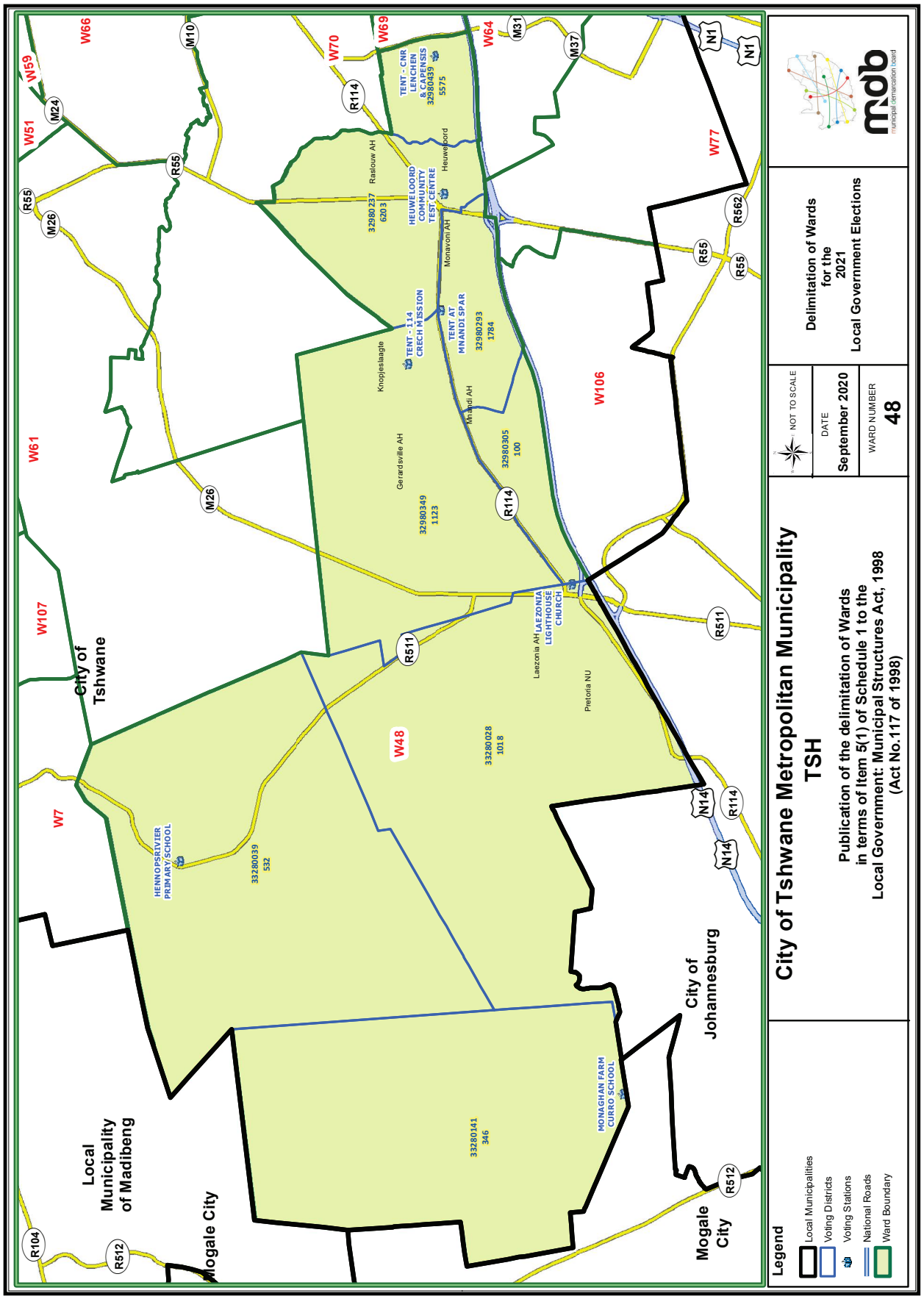
City of Tshwane Metropolitan Municipality
TSH
Publication of the delimitation of Wards
in terms of Item 5(1) of Schedule 1 to the
Local Government: Municipal Structures Act, 1998
(Act No.117 of 1998)
Delimitation of Wards
for the
2021
Local Government Elections
NOT TO SCALE
DATE
September 2020
WARD NUMBER
48
Legend
Local Municipalities
Voting Districts
Voting Stations
National Roads
Ward Boundary
City of Tshwane
City of Johannesburg
Local Municipality of Madibeng
Mogale City
Mogale City
W7
W48
W51
W59
W61
W66
W69
W70
W64
W77
W106
W107
TENT - CNR LENCHEN & CAPENSIS 32980439 5575
HEUWELOORD COMMUNITY TEST CENTRE
32980237 6203
TENT - 114 CRECH MISSION
TENT AT MNANDI SPAR 32980293 1784
32980305 100
32980349 1123
LAEZONIA LIGHTHOUSE CHURCH
33280028 1018
HENNOPSRIVIER PRIMARY SCHOOL
33280039 532
MONAGHAN FARM CURRO SCHOOL
33280141 346
Raslouw AH
Heuweloord
Monavoni AH
Knopjeslaagte
Gerardsville AH
Mnandi AH
Laezonia AH
Pretoria NU
M10
M24
M26
M31
M37
N1
N14
R104
R114
R55
R511
R512
R562

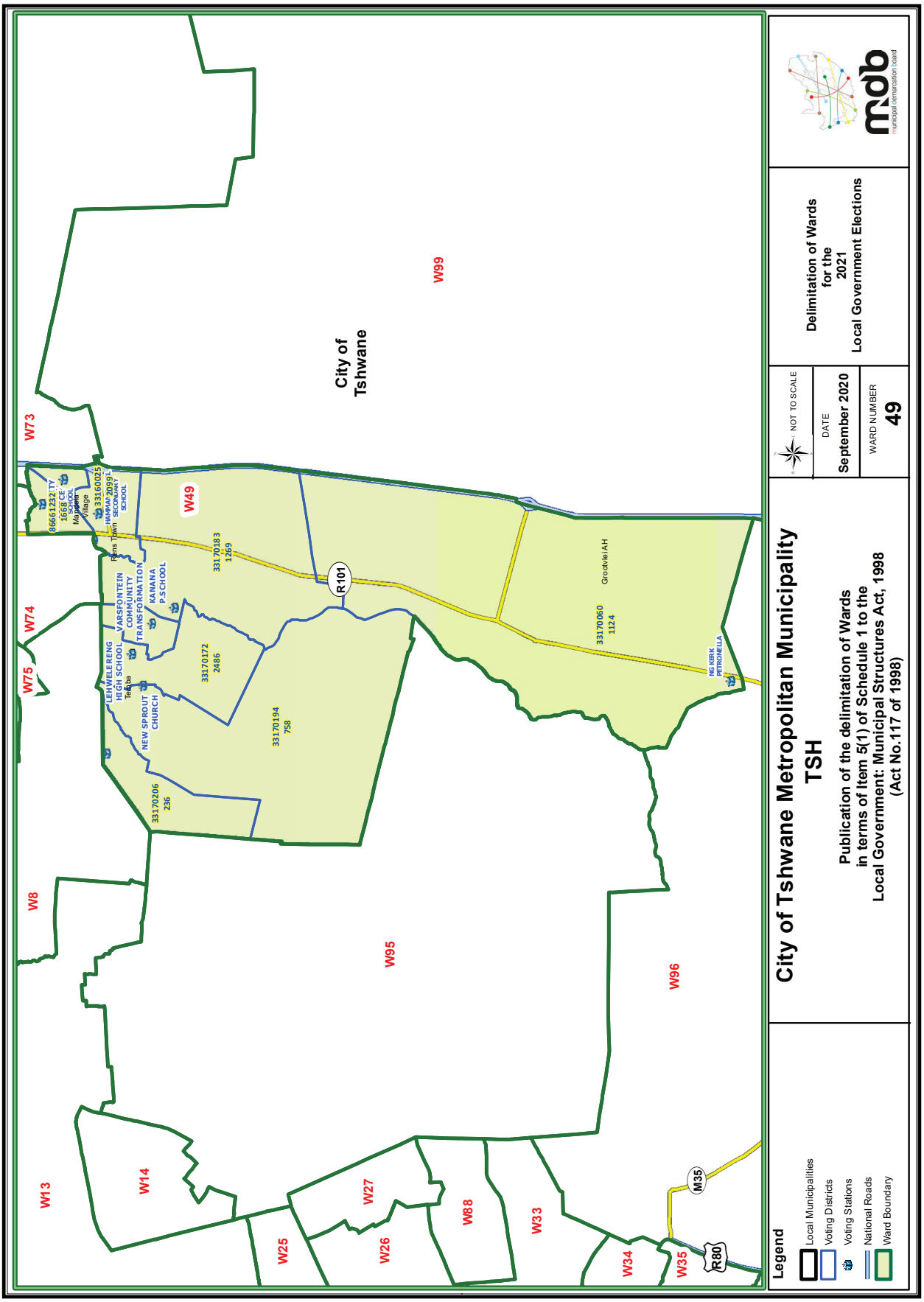
City of Tshwane
W99
W73
W74
W75
W8
W13
W14
W25
W26
W27
W88
W33
W34
W35
W95
W96
W49
R101
R80
M35
LEHWELERENG HIGH SCHOOL
VARSFONTEIN COMMUNITY TRANSFORMATION
KANANA P.SCHOOL
NEW SPROUT CHURCH
NG KERK PETRONELLA
Grootvlei AH
33170183 1269
33170172 2486
33170194 758
33170206 236
33170060 1124
33160025
Legend
Local Municipalities
Voting Districts
Voting Stations
National Roads
Ward Boundary
City of Tshwane Metropolitan Municipality
TSH
Publication of the delimitation of Wards in terms of Item 5(1) of Schedule 1 to the Local Government: Municipal Structures Act, 1998 (Act No.117 of 1998)
NOT TO SCALE
DATE
September 2020
WARD NUMBER
49
Delimitation of Wards for the 2021 Local Government Elections
municipal demarcation board

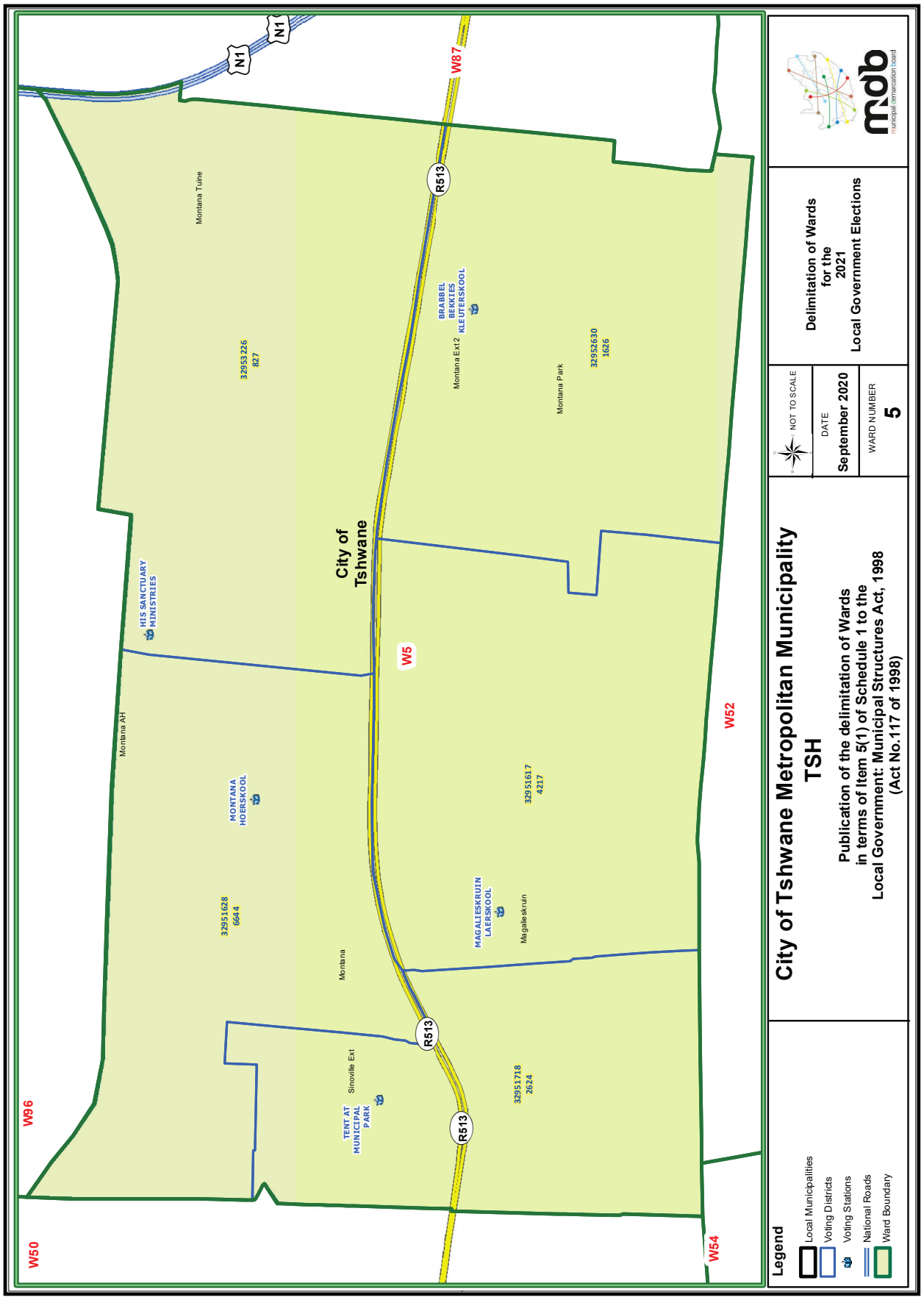
City of Tshwane
N1
N1
R513
R513
R513
W87
W96
W50
W5
W52
W54
Montana Tuine
Montana AH
Montana
Montana Ext2
Montana Park
Sinoville Ext
32953226
827
32951628
6644
32951617
4217
32951718
2624
32952630
1626
HIS SANCTUARY MINISTRIES
MONTANA HOERSKOOL
MAGALIESKRUIN LAERSKOOL
BRABBEL BEKKIES KLEUTERSKOOL
TENT AT MUNICIPAL PARK
Magalieskruin
Legend
Local Municipalities
Voting Districts
Voting Stations
National Roads
Ward Boundary
City of Tshwane Metropolitan Municipality
TSH
Publication of the delimitation of Wards
in terms of Item 5(1) of Schedule 1 to the
Local Government: Municipal Structures Act, 1998
(Act No.117 of 1998)
NOT TO SCALE
DATE
September 2020
WARD NUMBER
5
Delimitation of Wards
for the
2021
Local Government Elections
municipal demarcation board

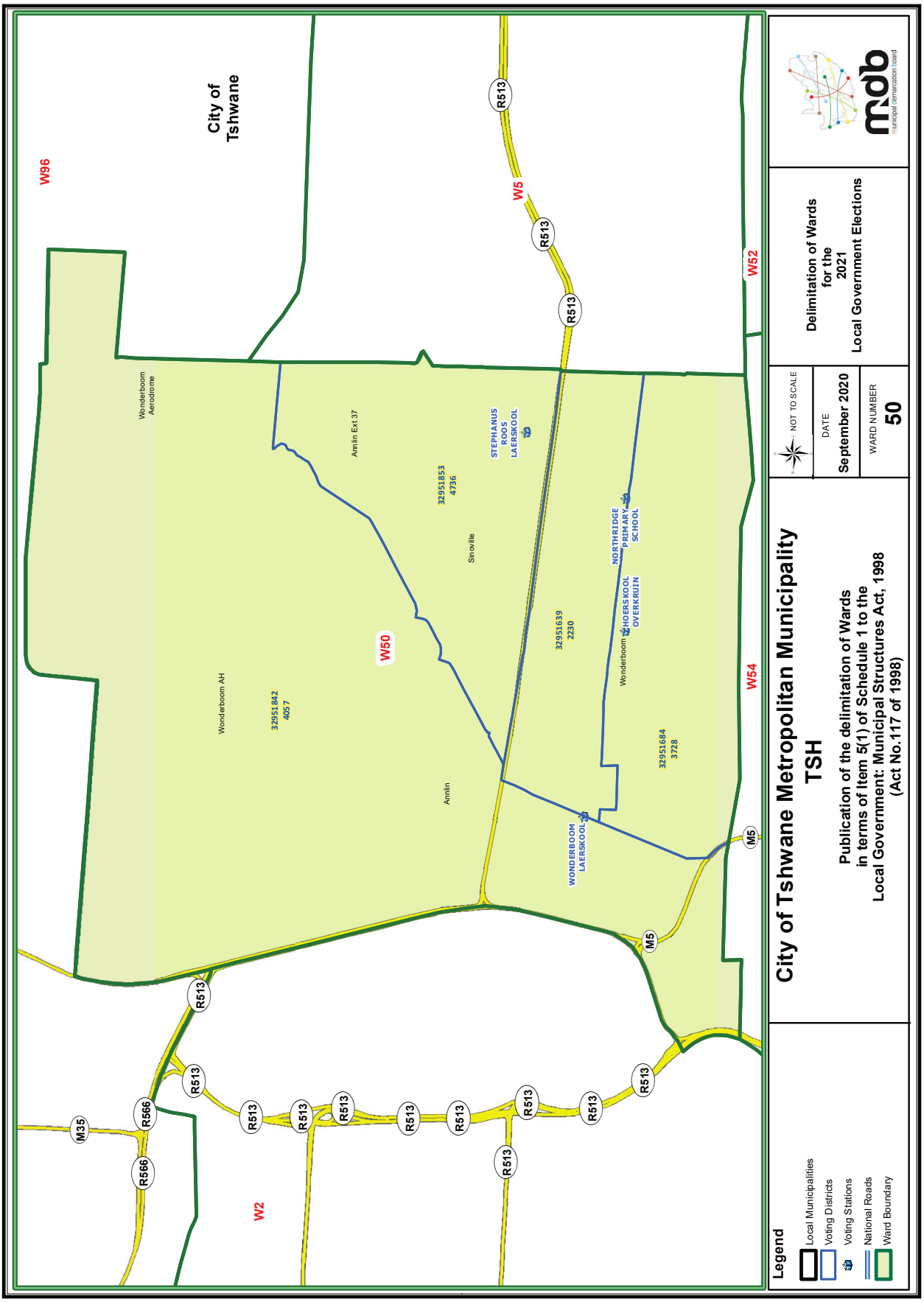
City of Tshwane
W96
W5
W52
W54
W50
W2
R513
R566
M35
M5
Wonderboom Aerodrome
Wonderboom AH
Annlin Ext 37
Annlin
Sinoville
32951842 4057
32951853 4736
32951639 2230
32951684 3728
STEPHANUS ROOS LAERSKOOL
NORTHRIDGE PRIMARY SCHOOL
WONDERBOOM HOERSKOOL
WONDERBOOM LAERSKOOL
Legend
Local Municipalities
Voting Districts
Voting Stations
National Roads
Ward Boundary
City of Tshwane Metropolitan Municipality
TSH
Publication of the delimitation of Wards in terms of Item 5(1) of Schedule 1 to the Local Government: Municipal Structures Act, 1998 (Act No.117 of 1998)
NOT TO SCALE
DATE
September 2020
WARD NUMBER
50
Delimitation of Wards for the 2021 Local Government Elections
municipal demarcation board

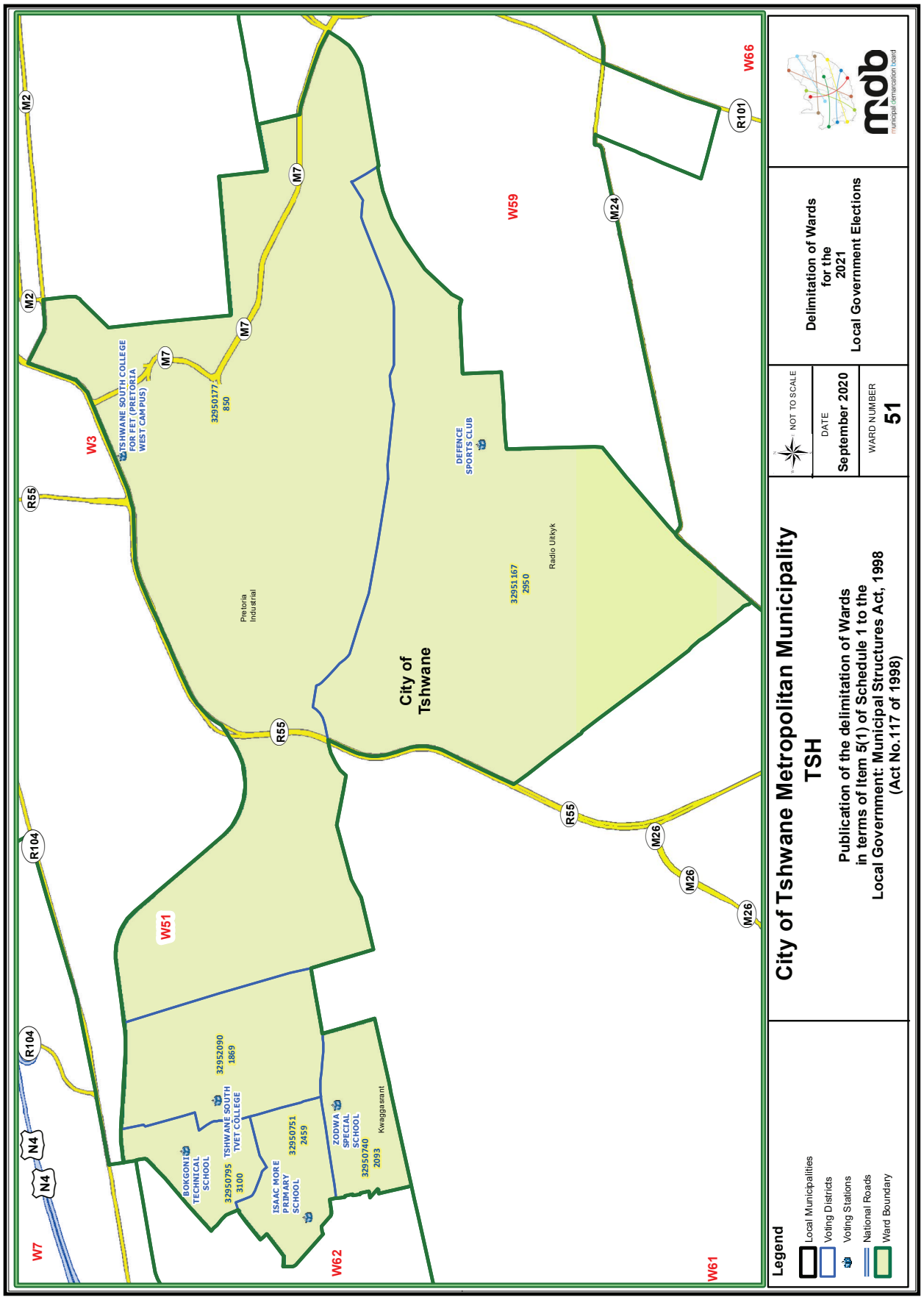
City of Tshwane Metropolitan Municipality
TSH
Publication of the delimitation of Wards
in terms of Item 5(1) of Schedule 1 to the
Local Government: Municipal Structures Act, 1998
(Act No.117 of 1998)
Delimitation of Wards
for the
2021
Local Government Elections
NOT TO SCALE
DATE
September 2020
WARD NUMBER
51
Legend
Local Municipalities
Voting Districts
Voting Stations
National Roads
Ward Boundary
City of Tshwane
Pretoria Industrial
Radio Uitkyk
TSHWANE SOUTH COLLEGE FOR FET (PRETORIA WEST CAMPUS)
32950177
850
DEFENCE SPORTS CLUB
32951167
2950
32952090
1869
TSHWANE SOUTH TVET COLLEGE
BOKGONI TECHNICAL SCHOOL
32950795
3100
ISAAC MORE PRIMARY SCHOOL
32950751
2459
ZODWA SPECIAL SCHOOL
32950740
2093
Kwaggasrant
W3
W51
W59
W61
W62
W66
M2
M7
M24
M26
R55
R104
R101
N4
N4
W7

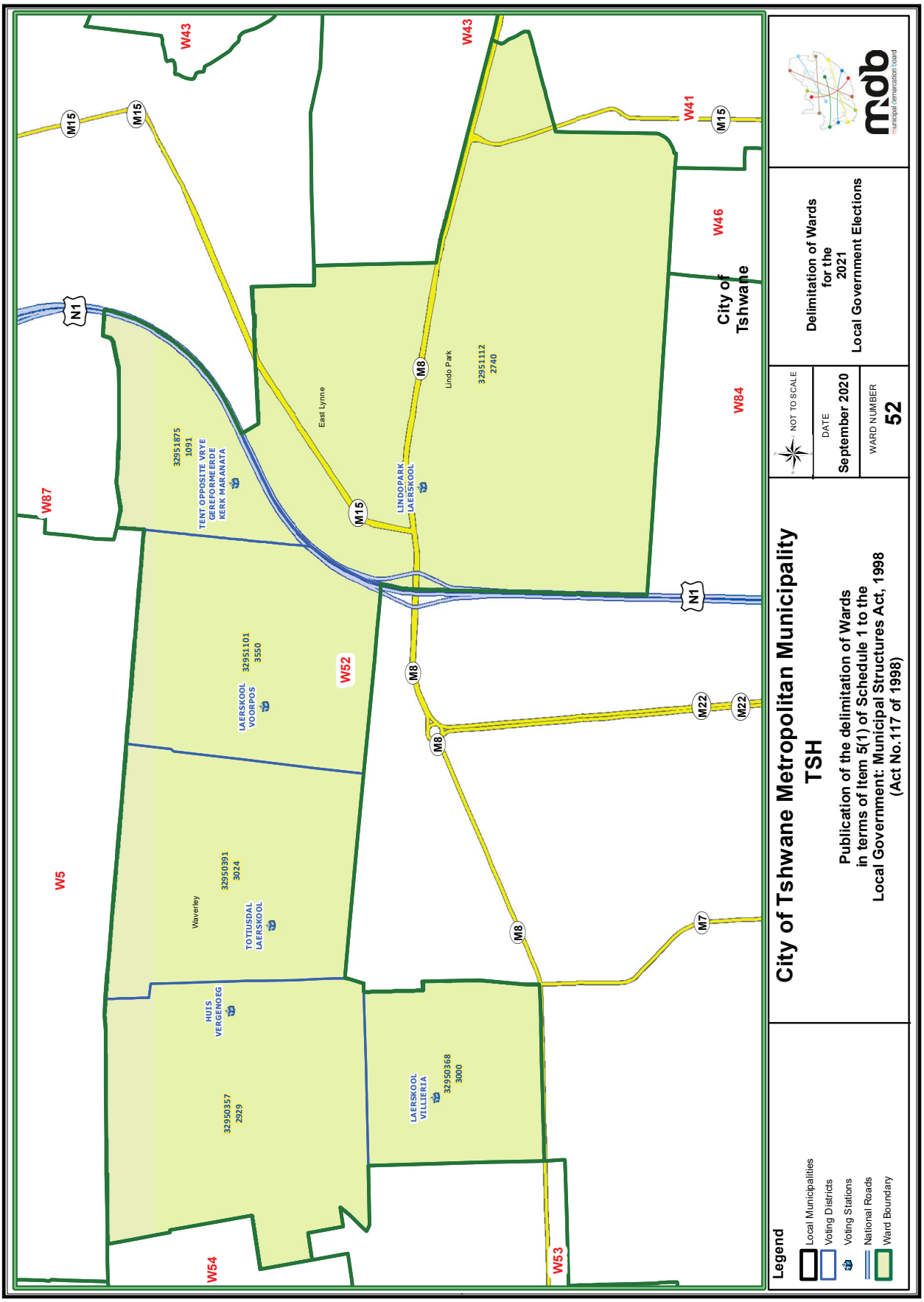
City of Tshwane Metropolitan Municipality
TSH
Publication of the delimitation of Wards
in terms of Item 5(1) of Schedule 1 to the
Local Government: Municipal Structures Act, 1998
(Act No.117 of 1998)
Delimitation of Wards
for the
2021
Local Government Elections
NOT TO SCALE
DATE
September 2020
WARD NUMBER
52
Legend
Local Municipalities
Voting Districts
Voting Stations
National Roads
Ward Boundary
City of Tshwane
W43
W41
W46
W84
W87
W5
W52
W54
W53
M15
N1
M8
M22
M7
East Lynne
Lindo Park
Waverley
32951875
1091
TENT OPPOSITE VRYE GEREFORMEERDE KERK MARANATA
32951112
2740
LINDOPARK LAERSKOOL
32951101
3550
LAERSKOOL VOORPOS
32950391
3024
TOTTUSDAL LAERSKOOL
HUIS VERGENOEG
32950357
2929
LAERSKOOL VILLIERIA
32950368
3000

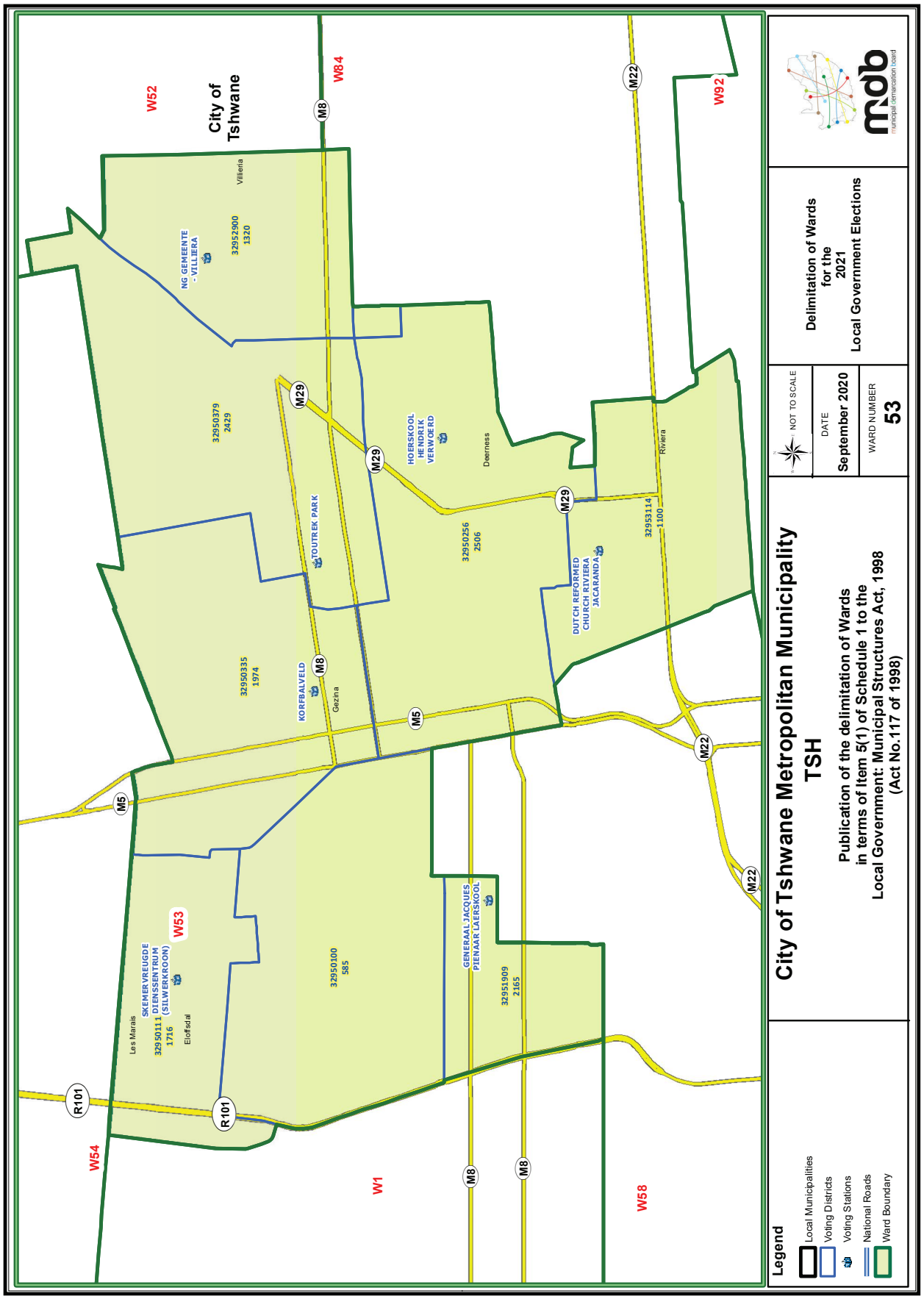
City of Tshwane Metropolitan Municipality
TSH
Publication of the delimitation of Wards
in terms of Item 5(1) of Schedule 1 to the
Local Government: Municipal Structures Act, 1998
(Act No.117 of 1998)
Delimitation of Wards
for the
2021
Local Government Elections
NOT TO SCALE
DATE
September 2020
WARD NUMBER
53
Legend
Local Municipalities
Voting Districts
Voting Stations
National Roads
Ward Boundary
City of Tshwane
W52
W84
W92
W53
W54
W1
W58
M8
M29
M5
M22
R101
Villieria
Deerness
Riviera
Gezina
Les Marais
Eloffsdal
NG GEMEENTE - VILLIERA
32952900
1320
32950379
2429
HOERSKOOL HENDRIK VERWOERD
TOUTREK PARK
32950256
2506
DUTCH REFORMED CHURCH RIVIERA JACARANDA
32953114
1100
32950335
1974
KORFBALVELD
SKEMERVREUGDE DIENSSENTRUM (SILWERKROON)
32950111
1716
32950100
585
GENERAAL JACQUES PIENAAR LAERSKOOL
32951909
2165

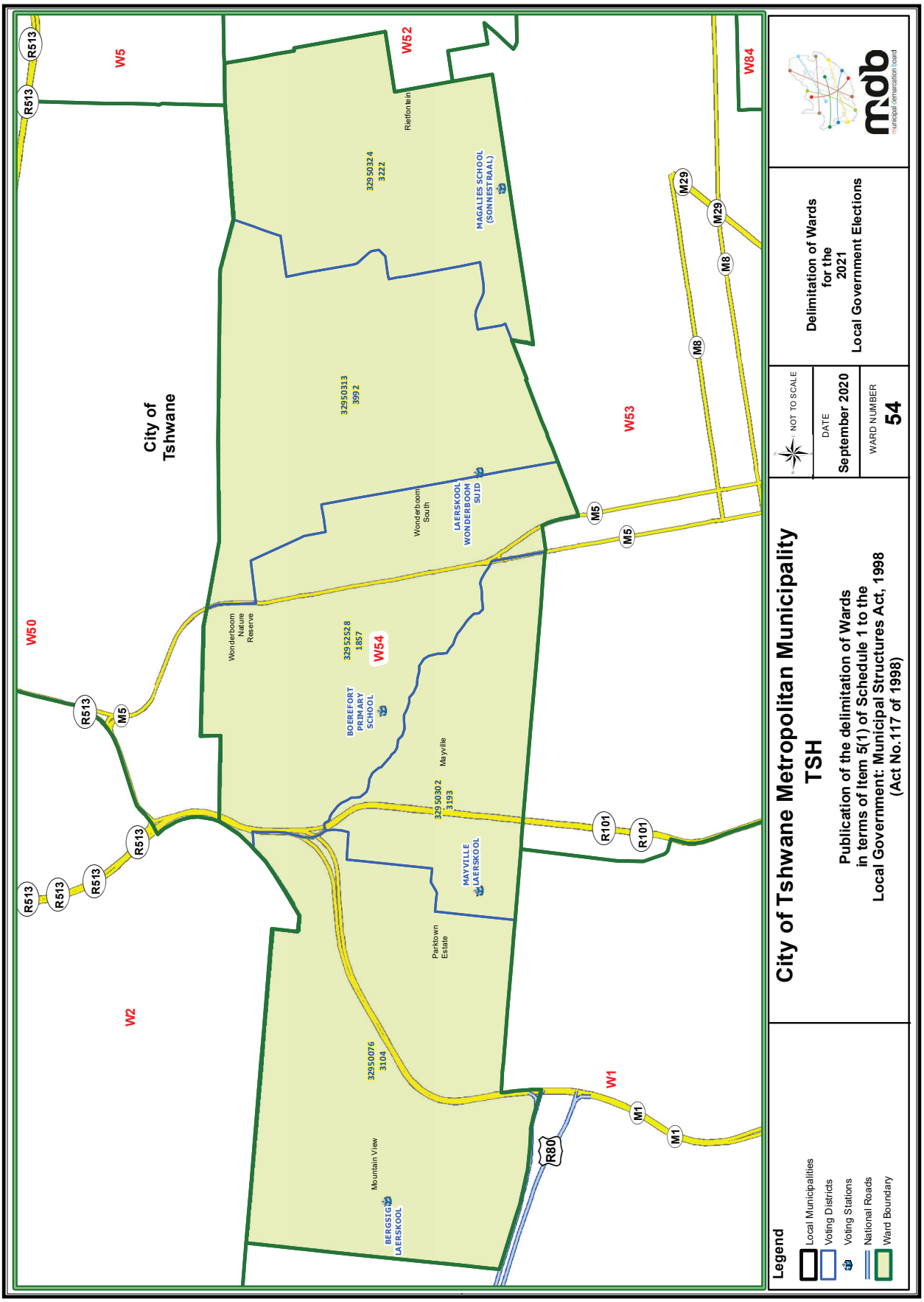
City of Tshwane
W5
W52
W84
W50
W53
W54
W2
W1
32950324 3222
32950313 3992
32952528 1857
32950302 3193
32950076 3104
MAGALIES SCHOOL (SONNESTRAAL)
LAERSKOOL WONDERBOOM SUID
BOEREFORT PRIMARY SCHOOL
MAYVILLE LAERSKOOL
BERGSIG LAERSKOOL
Rietfontein
Wonderboom South
Wonderboom Nature Reserve
Mayville
Parktown Estate
Mountain View
R513
M5
M8
M29
R101
M1
R80
City of Tshwane Metropolitan Municipality
TSH
Publication of the delimitation of Wards in terms of Item 5(1) of Schedule 1 to the Local Government: Municipal Structures Act, 1998 (Act No.117 of 1998)
NOT TO SCALE
DATE
September 2020
WARD NUMBER
54
Delimitation of Wards for the 2021 Local Government Elections
mdb
municipal demarcation board
Legend
Local Municipalities
Voting Districts
Voting Stations
National Roads
Ward Boundary

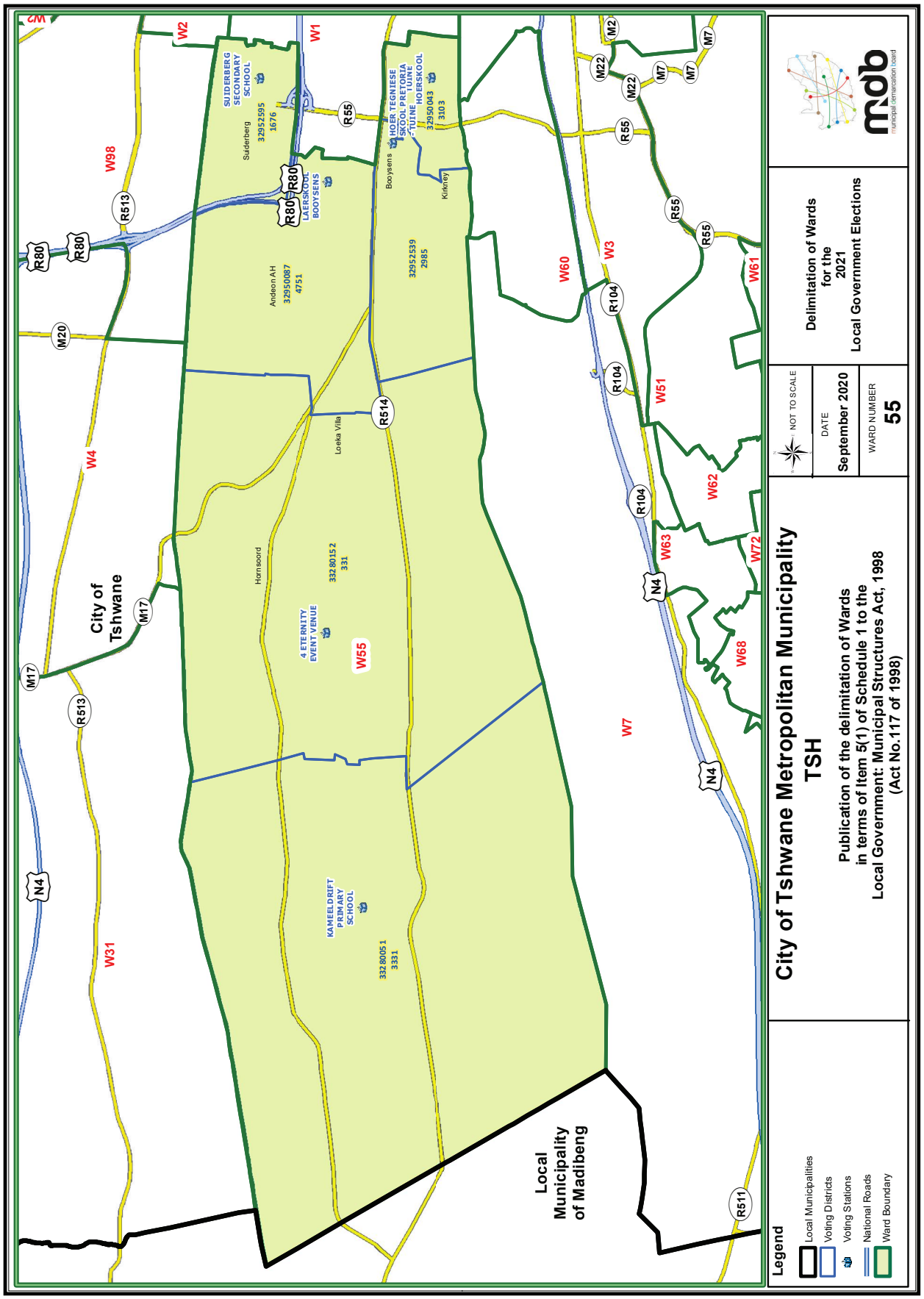
City of Tshwane Metropolitan Municipality
TSH
Publication of the delimitation of Wards
in terms of Item 5(1) of Schedule 1 to the
Local Government: Municipal Structures Act, 1998
(Act No.117 of 1998)
Delimitation of Wards
for the
2021
Local Government Elections
NOT TO SCALE
DATE
September 2020
WARD NUMBER
55
Legend
Local Municipalities
Voting Districts
Voting Stations
National Roads
Ward Boundary
City of Tshwane
Local Municipality of Madibeng
SUIDERBERG SECONDARY SCHOOL
Suiderberg
32952595
1676
LAERSKOOL BOOYSENS
Andeon AH
32950087
4751
HOER TEGNIESE SKOOL PRETORIA
TUINE HOERSKOOL
32950043
3103
Booysens
Kirkney
32952539
2985
Loeka Villa
Hornsoord
33280152
331
4 ETERNITY EVENT VENUE
KAMEELDRIFT PRIMARY SCHOOL
33280051
3331
W1
W2
W3
W4
W7
W31
W55
W60
W61
W62
W63
W68
W72
W98
R80
R513
R55
R514
R104
M20
M17
M22
M2
M7
N4
R511

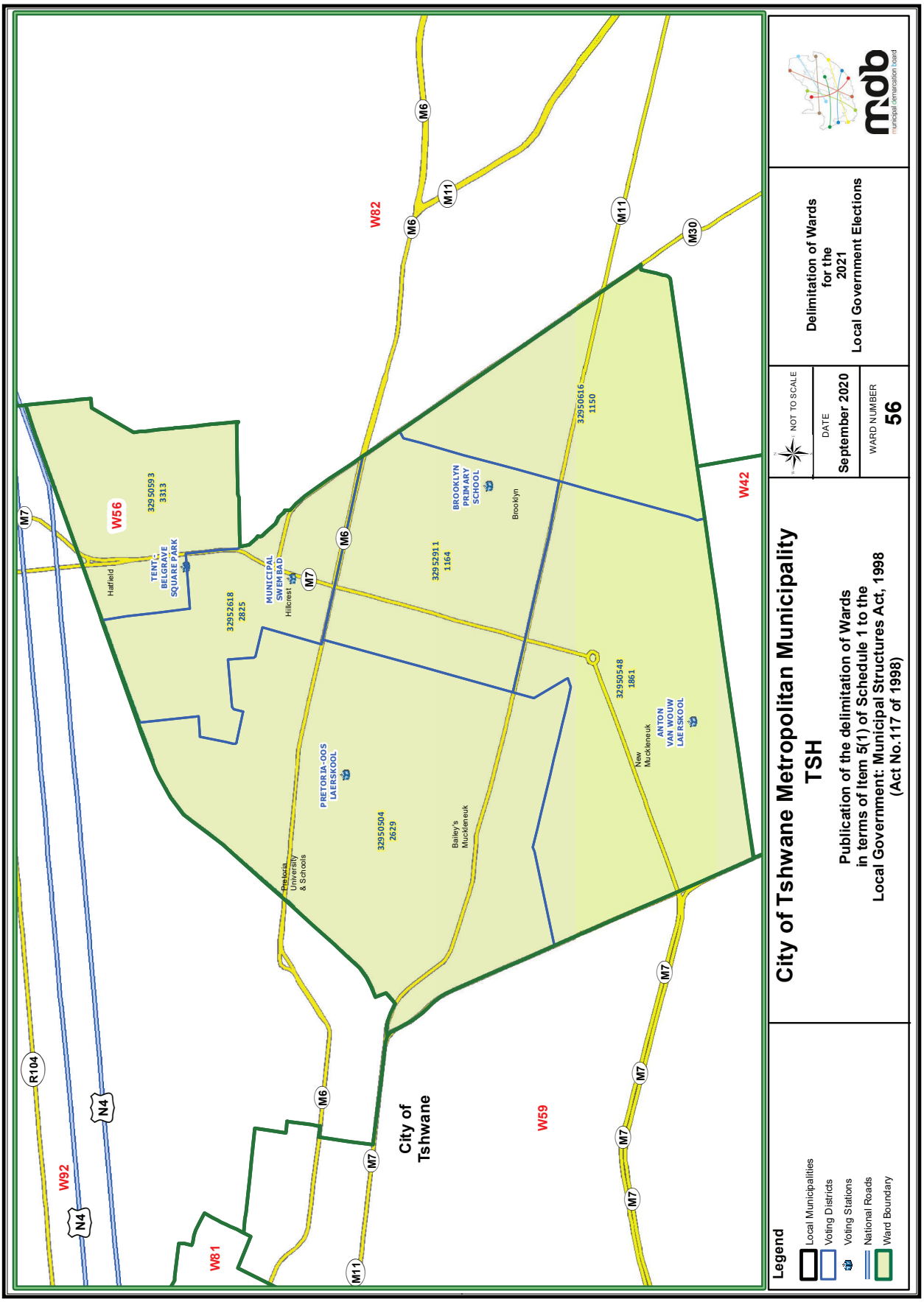
City of Tshwane Metropolitan Municipality
TSH
Publication of the delimitation of Wards
in terms of Item 5(1) of Schedule 1 to the
Local Government: Municipal Structures Act, 1998
(Act No.117 of 1998)
NOT TO SCALE
DATE
September 2020
WARD NUMBER
56
Delimitation of Wards
for the
2021
Local Government Elections
mdb
municipal demarcation board
Legend
Local Municipalities
Voting Districts
Voting Stations
National Roads
Ward Boundary
City of Tshwane
W56
W82
W42
W59
W81
W92
Hatfield
Hillcrest
Brooklyn
New Muckleneuk
Bailey's Muckleneuk
Pretoria University & Schools
TENT: BELGRAVE SQUARE PARK
MUNICIPAL SWIM BAD
BROOKLYN PRIMARY SCHOOL
PRETORIA-OOS LAERSKOOL
ANTON VAN WOUW LAERSKOOL
32950593 3313
32952618 2825
32953911 1164
32950504 2629
32950548 1861
32950616 1150
M6
M7
M11
M30
R104
N4

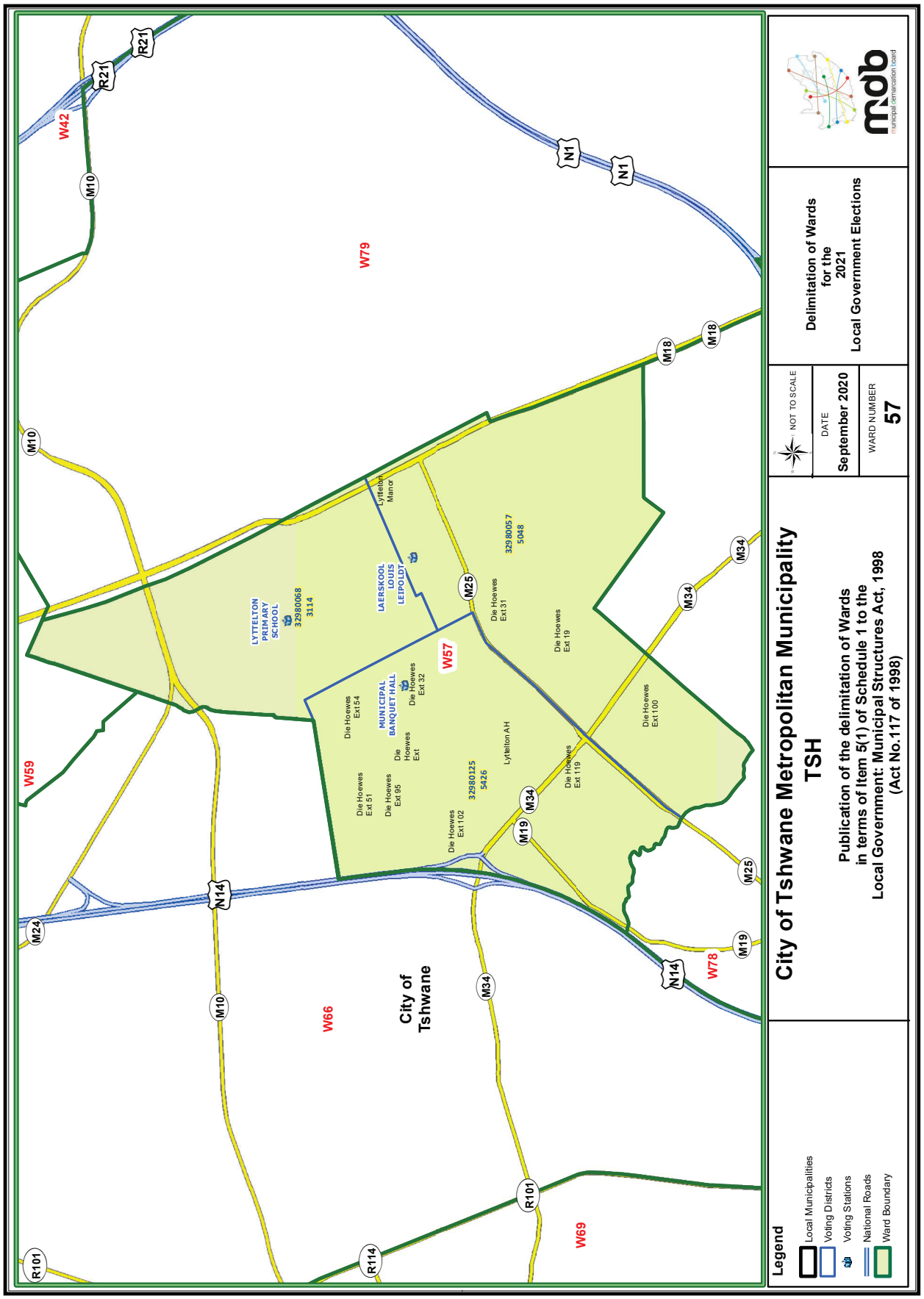
City of Tshwane Metropolitan Municipality
TSH
Publication of the delimitation of Wards
in terms of Item 5(1) of Schedule 1 to the
Local Government: Municipal Structures Act, 1998
(Act No.117 of 1998)
NOT TO SCALE
DATE
September 2020
WARD NUMBER
57
Delimitation of Wards
for the
2021
Local Government Elections
mdb
municipal demarcation board
Legend
Local Municipalities
Voting Districts
Voting Stations
National Roads
Ward Boundary
City of Tshwane
W42
W79
W59
W66
W57
W78
W69
LYTTELTON PRIMARY SCHOOL
32980683114
LAERSKOOL LOUIS LEIPOLDT
MUNICIPAL BANQUET HALL
Die Hoewes Ext 154
Die Hoewes Ext 51
Die Hoewes Ext 95
Die Hoewes Ext 1102
Die Hoewes Ext 32
Die Hoewes Ext 31
Die Hoewes Ext 19
Die Hoewes Ext 119
Die Hoewes Ext 1100
Lyttelton AH
32980575048
32980125426
Lyttelton Manor
R21
M10
N1
M18
M25
M34
M19
N14
M24
R101
R114

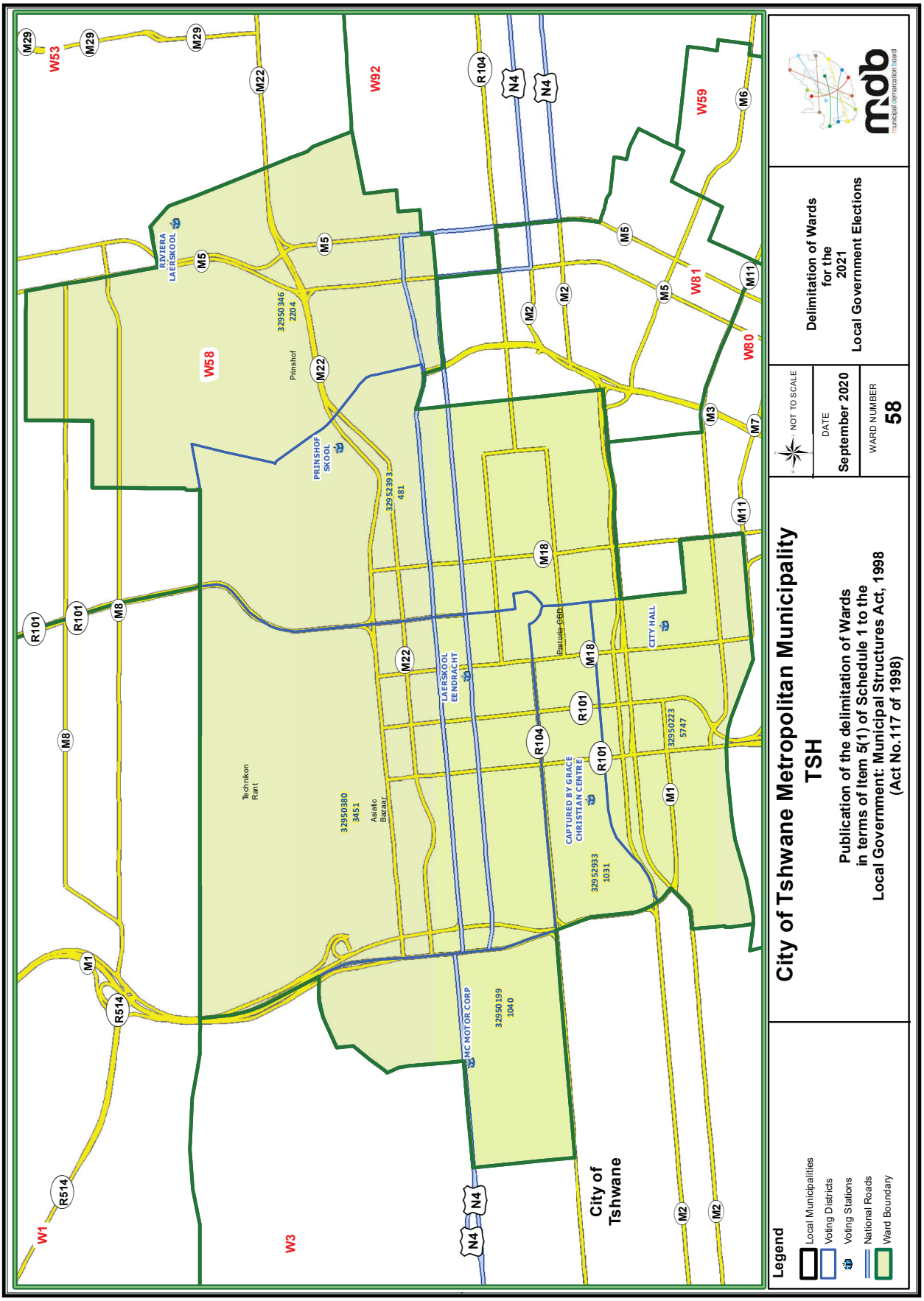
City of Tshwane Metropolitan Municipality
TSH
Publication of the delimitation of Wards
in terms of Item 5(1) of Schedule 1 to the
Local Government: Municipal Structures Act, 1998
(Act No.117 of 1998)
Delimitation of Wards
for the
2021
Local Government Elections
NOT TO SCALE
DATE
September 2020
WARD NUMBER
58
Legend
Local Municipalities
Voting Districts
Voting Stations
National Roads
Ward Boundary
City of Tshwane
W1
W3
W58
W92
W59
W81
W80
RIVIERA LAERSKOOL
PRINSHOF SKOOL
LAERSKOOL EENDRACHT
CAPTURED BY GRACE CHRISTIAN CENTRE
MC MOTOR CORP
CITY HALL
Pretoria CBD
Prinshof
Technikon Rant
Asiatic Bazaar
32950346 2204
32952393 481
32950380 3451
32950199 1040
32952933 1031
32950223 5747

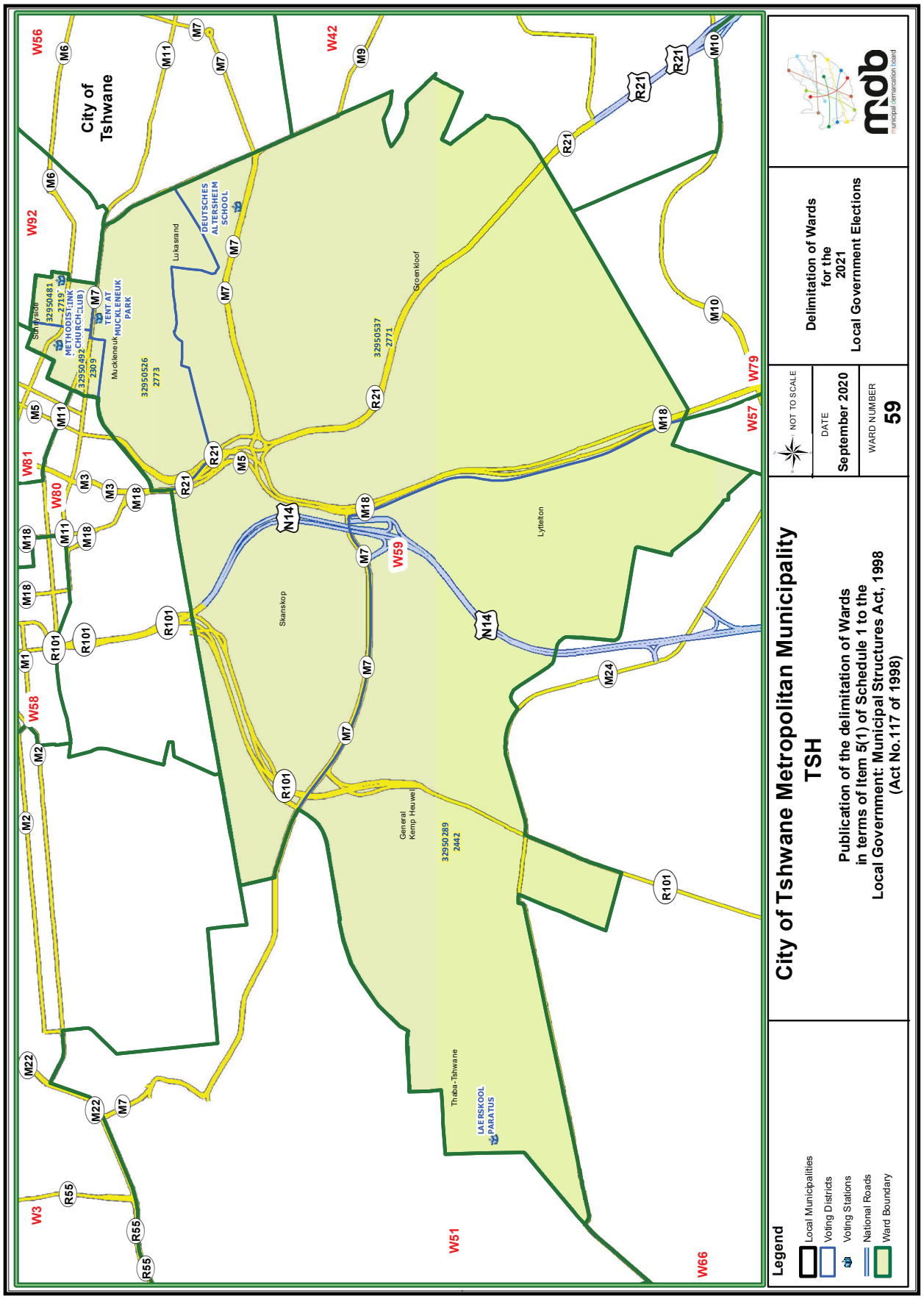
City of Tshwane Metropolitan Municipality
TSH
Publication of the delimitation of Wards
in terms of Item 5(1) of Schedule 1 to the
Local Government: Municipal Structures Act, 1998
(Act No.117 of 1998)
Delimitation of Wards
for the
2021
Local Government Elections
NOT TO SCALE
DATE
September 2020
WARD NUMBER
59
Legend
Local Municipalities
Voting Districts
Voting Stations
National Roads
Ward Boundary
City of Tshwane
Lukasrand
Groenkloof
Skanskop
Lyttelton
General Kemp Heuwel
Thaba-Tshwane
Muckleneuk
Sunnyside
DEUTSCHES ALTERSHEIM SCHOOL
METHODIST INK CHURCH (LUB)
TENT AT MUCKLENEUK PARK
LAERSKOOL PARATUS
32950481
2719
32950492
2309
32950526
2773
32950537
2771
32950289
2442
W56
W92
W81
W80
W58
W3
W42
W59
W51
W66
W57
W79
M1
M2
M3
M5
M6
M7
M9
M10
M11
M18
M22
M24
R21
R101
R55
N14

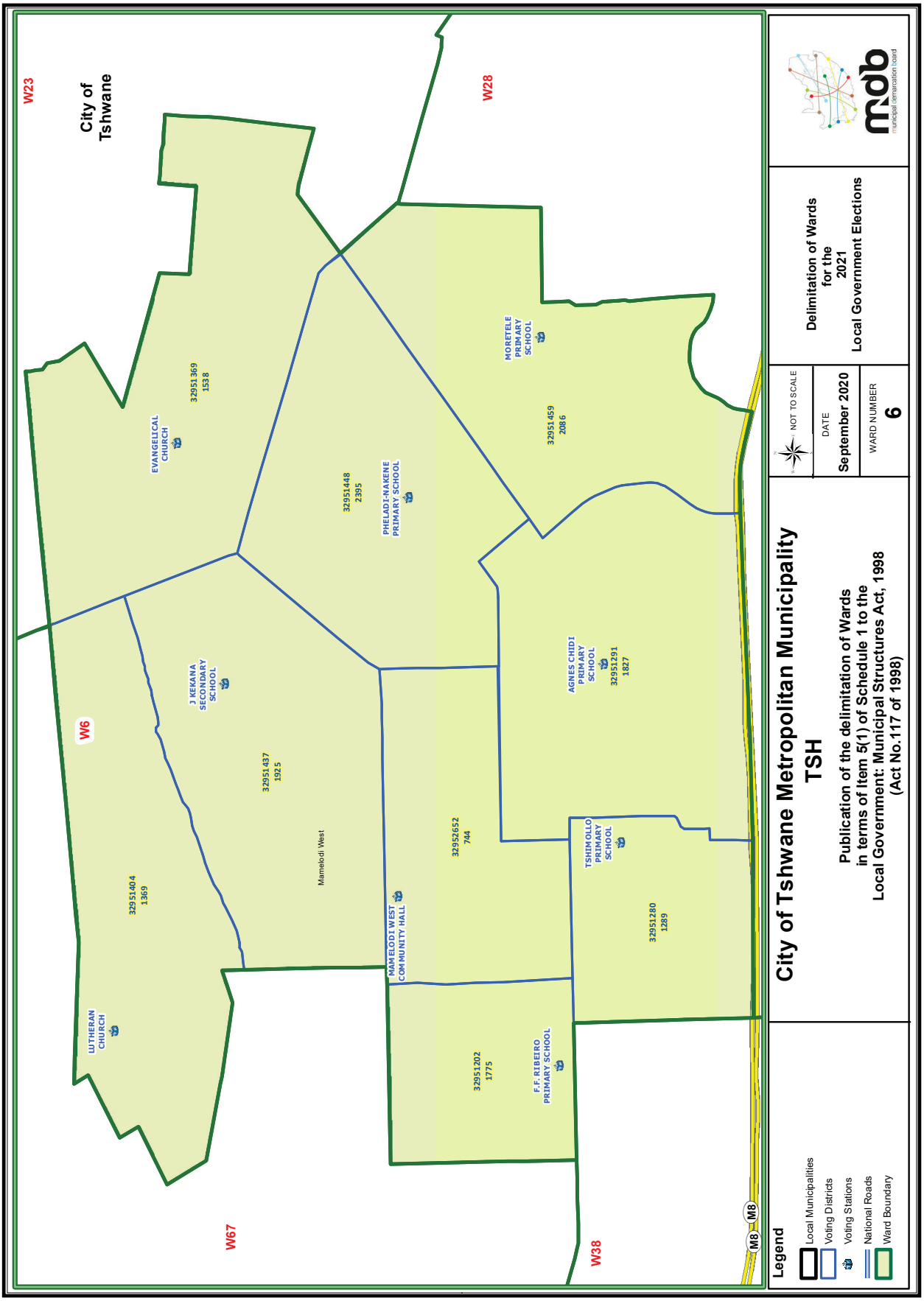
City of Tshwane
W23
W28
W6
W67
W38
M8
M8
EVANGELICAL CHURCH
32951369
1538
MORETELE PRIMARY SCHOOL
32951459
2086
32951448
2395
PHELADI-NAKENE PRIMARY SCHOOL
J KEKANA SECONDARY SCHOOL
AGNES CHIDI PRIMARY SCHOOL
32951291
1827
32951437
1925
Mamelodi West
32952652
744
TSHIMOLLO PRIMARY SCHOOL
32951404
1369
MAMELODI WEST COMMUNITY HALL
32951280
1289
LUTHERAN CHURCH
32951202
1775
F.F. RIBEIRO PRIMARY SCHOOL
Legend
Local Municipalities
Voting Districts
Voting Stations
National Roads
Ward Boundary
City of Tshwane Metropolitan Municipality
TSH
Publication of the delimitation of Wards
in terms of Item 5(1) of Schedule 1 to the
Local Government: Municipal Structures Act, 1998
(Act No.117 of 1998)
NOT TO SCALE
DATE
September 2020
WARD NUMBER
6
Delimitation of Wards
for the
2021
Local Government Elections
municipal demarcation board

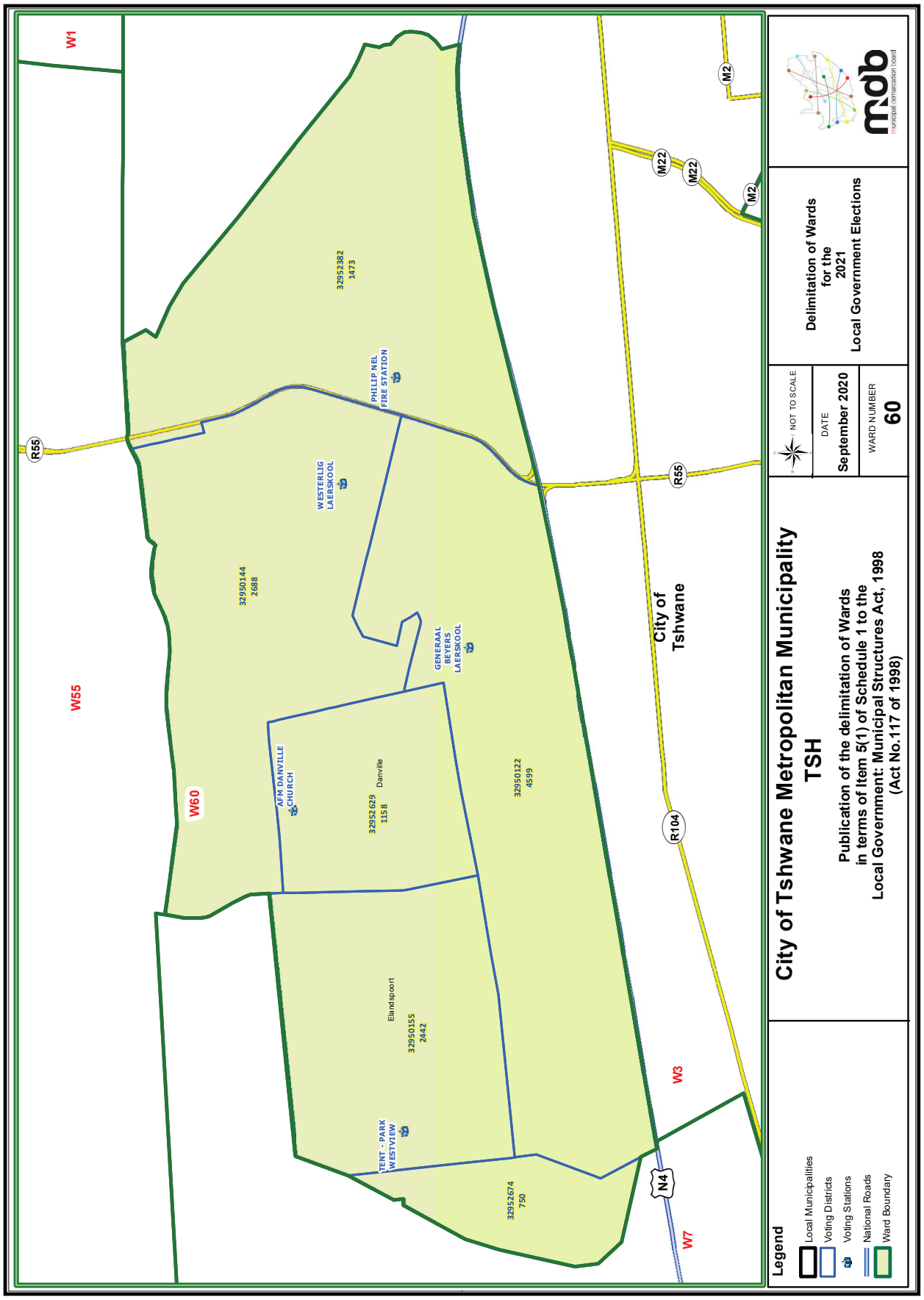
W1
W55
W60
W3
W7
R55
M2
M22
R104
N4
City of Tshwane
32952382 1473
32950144 2688
32952629 1158
Danville
32950122 4599
32950155 2442
Eland spoort
32952674 750
PHILIP NEL FIRE STATION
WESTERLIG LAERSKOOL
GENERAAL BEYERS LAERSKOOL
AFM DANVILLE CHURCH
TENT - PARK WESTVIEW
Legend
Local Municipalities
Voting Districts
Voting Stations
National Roads
Ward Boundary
City of Tshwane Metropolitan Municipality
TSH
Publication of the delimitation of Wards in terms of Item 5(1) of Schedule 1 to the Local Government: Municipal Structures Act, 1998 (Act No.117 of 1998)
NOT TO SCALE
DATE
September 2020
WARD NUMBER
60
Delimitation of Wards for the 2021 Local Government Elections
municipal demarcation board

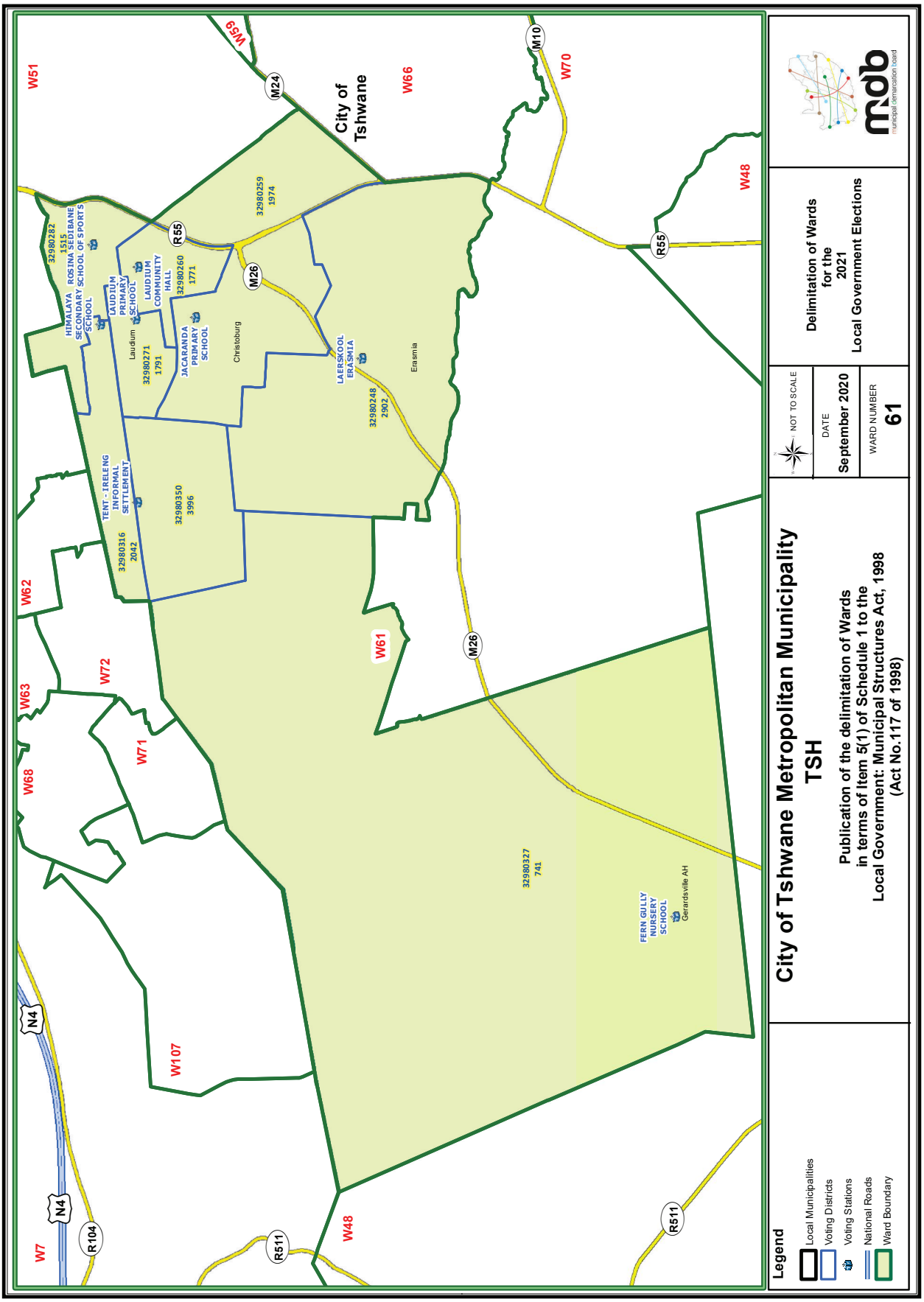
City of Tshwane
W51
W59
W66
W70
W48
W62
W63
W72
W71
W68
W61
W107
W7
W48
M24
M10
M26
R55
R104
R511
N4
HIMALAYA SECONDARY SCHOOL
ROSINA SEDIBANE SCHOOL OF SPORTS
LAUDIUM PRIMARY SCHOOL
LAUDIUM COMMUNITY HALL
JACARANDA PRIMARY SCHOOL
LAERSKOOL ERASMIA
TENT - TRELENG INFORMAL SETTLEMENT
FERN GULLY NURSERY SCHOOL
Laudium
Christoburg
Erasmia
Gerardsville AH
32980282 1515
32980259 1974
32980271 1791
32980260 1771
32980248 2902
32980350 3996
32980316 2042
32980327 741
Legend
Local Municipalities
Voting Districts
Voting Stations
National Roads
Ward Boundary
City of Tshwane Metropolitan Municipality
TSH
Publication of the delimitation of Wards
in terms of Item 5(1) of Schedule 1 to the
Local Government: Municipal Structures Act, 1998
(Act No.117 of 1998)
NOT TO SCALE
DATE
September 2020
WARD NUMBER
61
Delimitation of Wards
for the
2021
Local Government Elections
mdb
municipal demarcation board

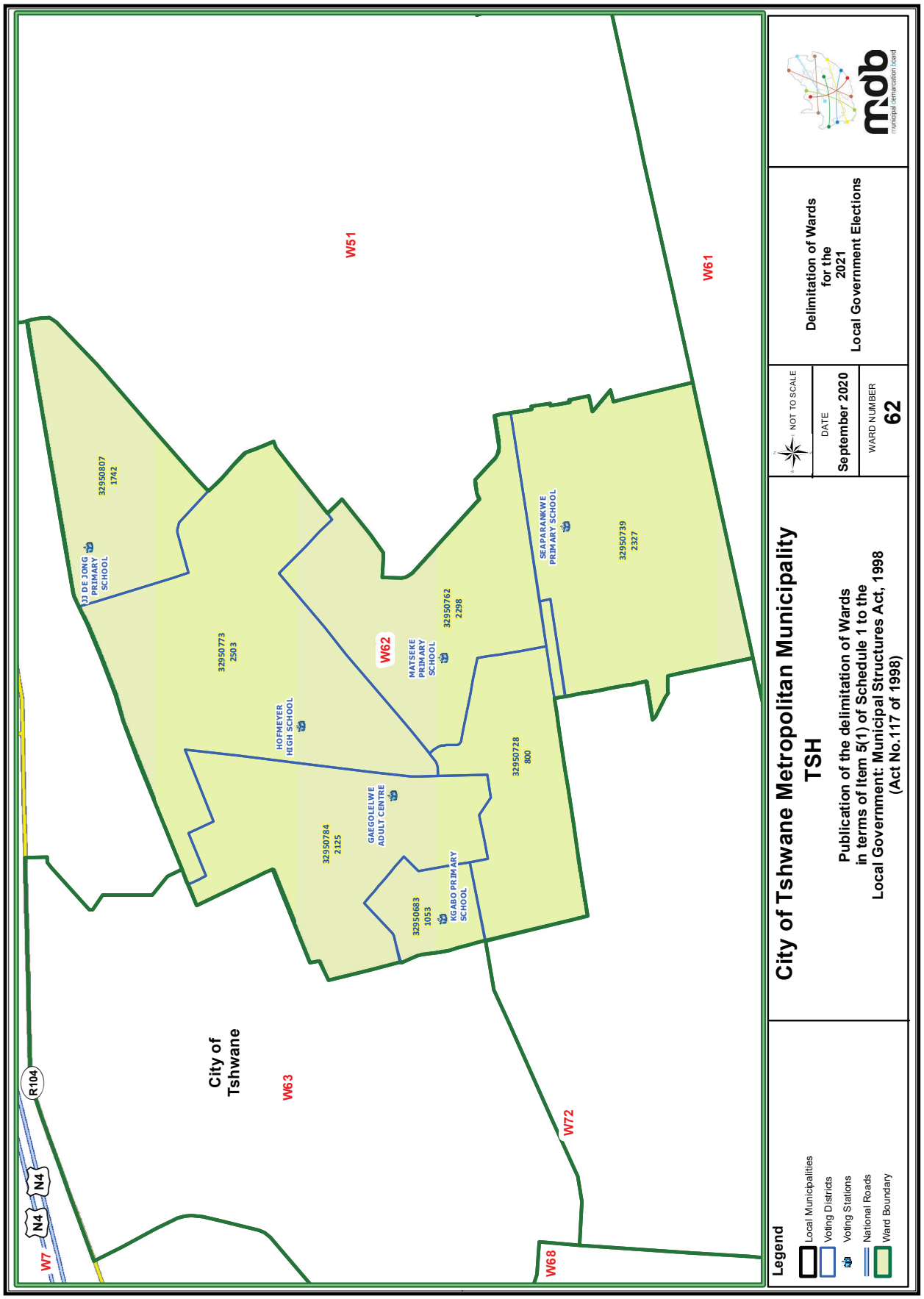
City of Tshwane Metropolitan Municipality
TSH
Publication of the delimitation of Wards in terms of Item 5(1) of Schedule 1 to the Local Government: Municipal Structures Act, 1998 (Act No.117 of 1998)
NOT TO SCALE
DATE
September 2020
WARD NUMBER
62
Delimitation of Wards for the 2021 Local Government Elections
mdb
municipal demarcation board
Legend
Local Municipalities
Voting Districts
Voting Stations
National Roads
Ward Boundary
City of Tshwane
W51
W61
W62
W63
W72
W68
W7
R104
N4
N4
JJ DE JONG PRIMARY SCHOOL
32950807
1742
32950773
2503
HOFMEYER HIGH SCHOOL
MATSEKE PRIMARY SCHOOL
32950762
2298
SEAPARANKWE PRIMARY SCHOOL
32950739
2327
32950728
800
GAEGOLELWE ADULT CENTRE
32950784
2125
KGABO PRIMARY SCHOOL
32950683
1053

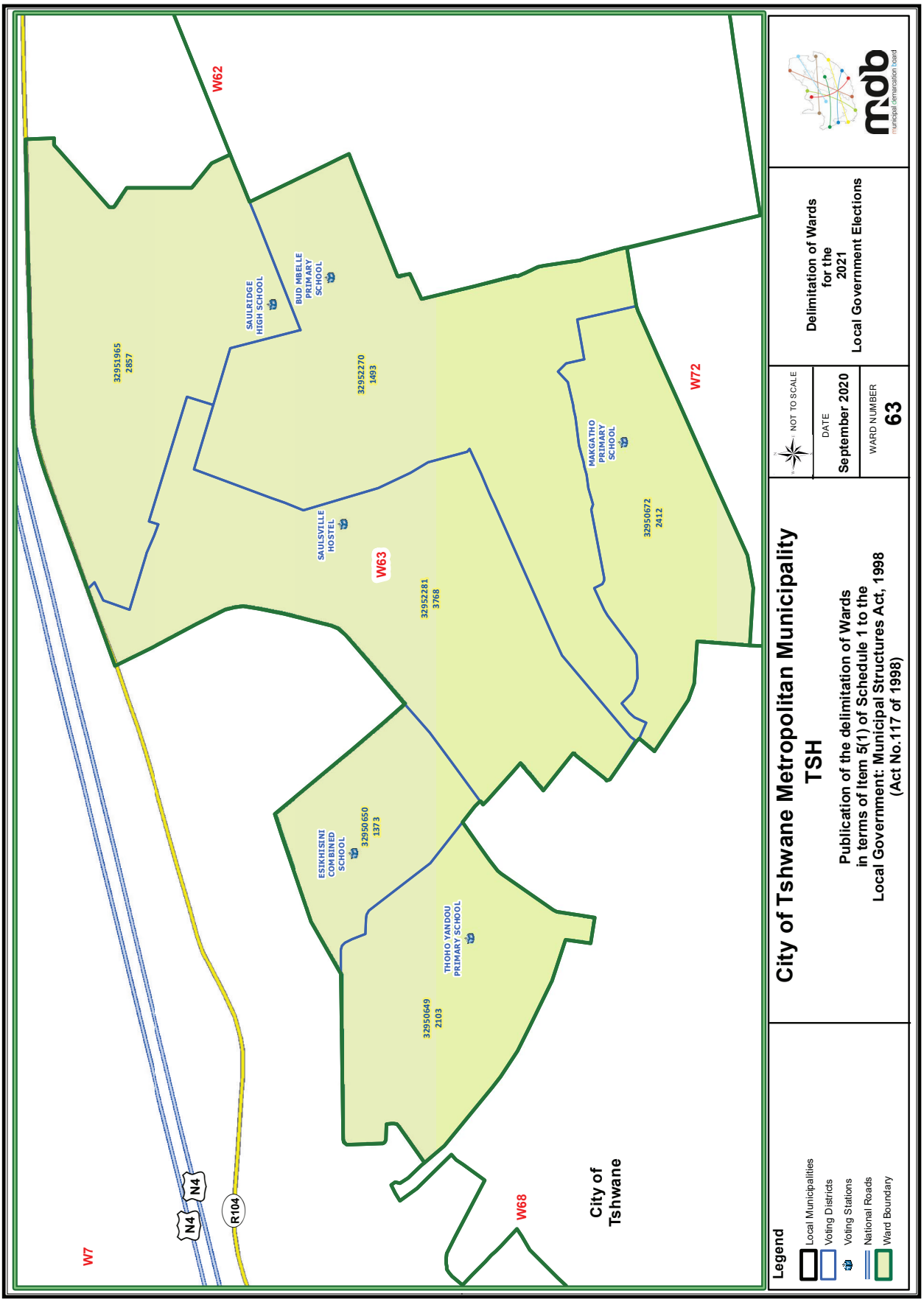
W62
W72
W63
W68
W7
SAULRIDGE HIGH SCHOOL
BUD MBELLE PRIMARY SCHOOL
SAULSVILLE HOSTEL
MAKGATHO PRIMARY SCHOOL
ESIKHISINI COMBINED SCHOOL
THOHO YANDOU PRIMARY SCHOOL
32951965 2857
32952270 1493
32952281 3768
32950672 2412
32950650 1373
32950649 2103
N4
N4
R104
City of Tshwane
Legend
Local Municipalities
Voting Districts
Voting Stations
National Roads
Ward Boundary
City of Tshwane Metropolitan Municipality
TSH
Publication of the delimitation of Wards in terms of Item 5(1) of Schedule 1 to the Local Government: Municipal Structures Act, 1998 (Act No.117 of 1998)
NOT TO SCALE
DATE
September 2020
WARD NUMBER
63
Delimitation of Wards for the 2021 Local Government Elections
municipal demarcation board

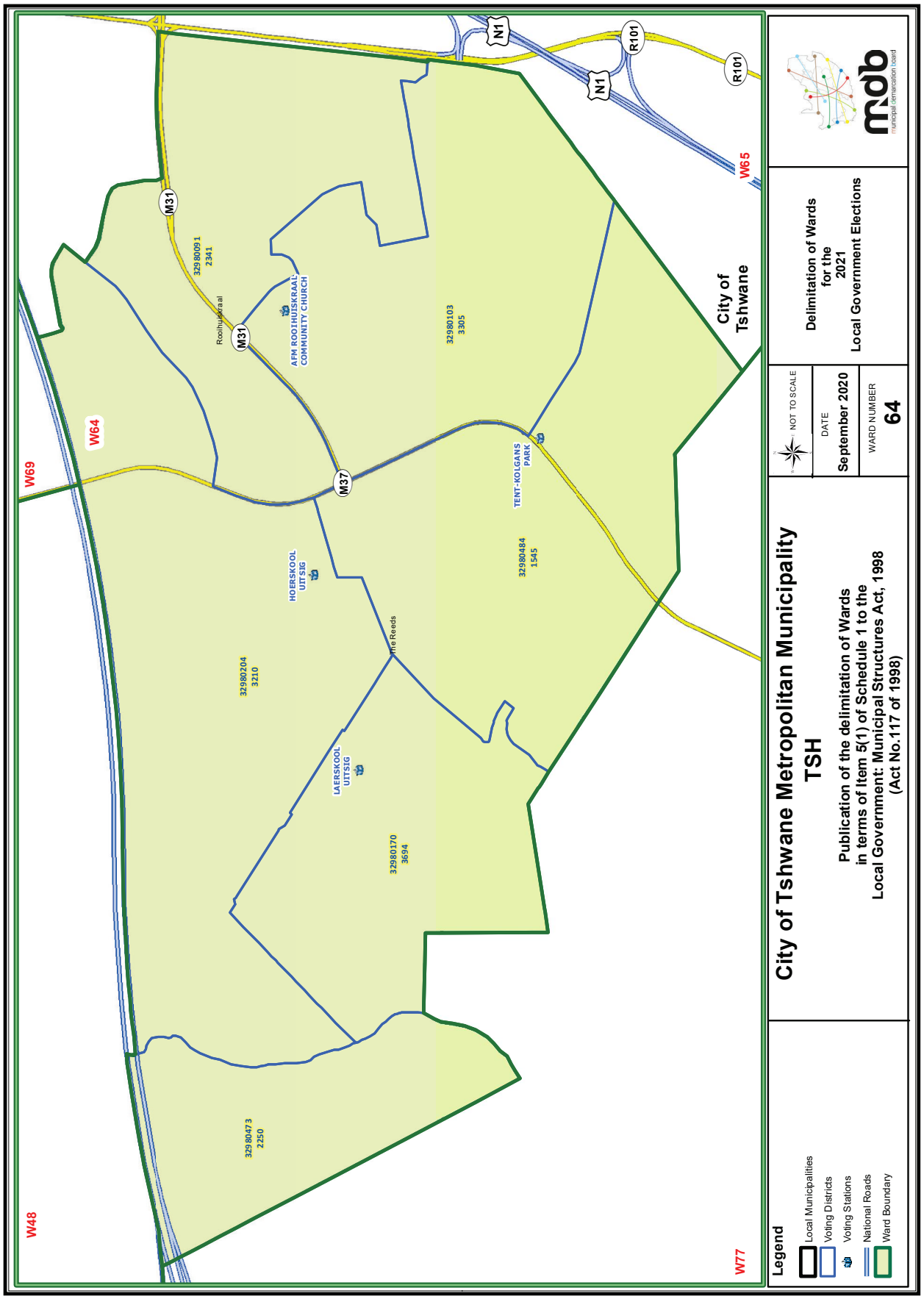
City of Tshwane Metropolitan Municipality
TSH
Publication of the delimitation of Wards
in terms of Item 5(1) of Schedule 1 to the
Local Government: Municipal Structures Act, 1998
(Act No.117 of 1998)
Delimitation of Wards
for the
2021
Local Government Elections
NOT TO SCALE
DATE
September 2020
WARD NUMBER
64
Legend
Local Municipalities
Voting Districts
Voting Stations
National Roads
Ward Boundary
City of Tshwane
W48
W69
W64
W65
W77
N1
R101
M31
M37
32980091
2341
Rooihuiskraal
AFM ROOIHUISKRAAL COMMUNITY CHURCH
32980103
3305
TENT-KOLGANS PARK
32980484
1545
HOERSKOOL UITSIG
The Reeds
32980204
3210
LAERSKOOL UITSIG
32980170
3694
32980473
2250

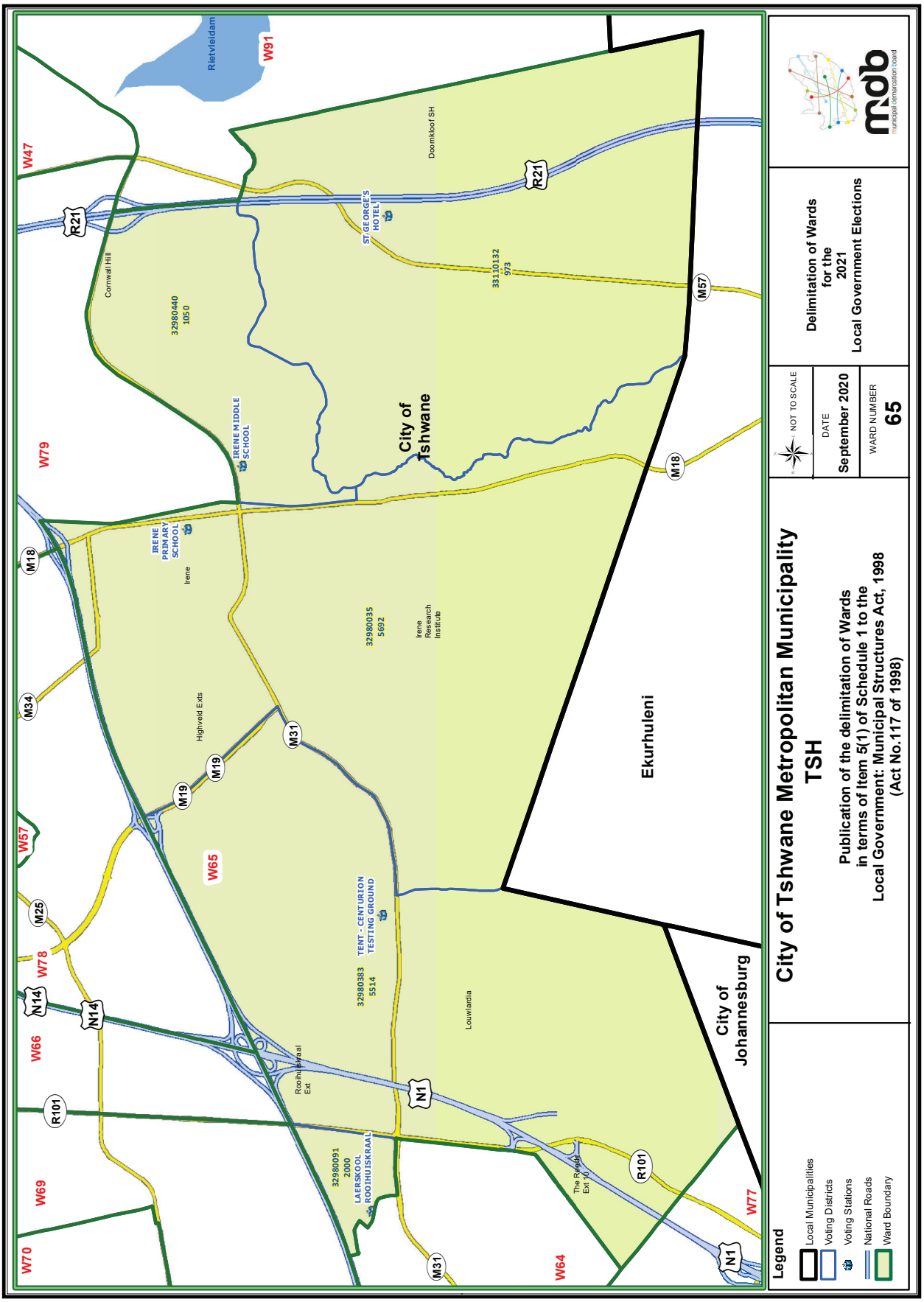
City of Tshwane Metropolitan Municipality
TSH
Publication of the delimitation of Wards in terms of Item 5(1) of Schedule 1 to the Local Government: Municipal Structures Act, 1998 (Act No.117 of 1998)
NOT TO SCALE
DATE
September 2020
WARD NUMBER
65
Delimitation of Wards for the 2021 Local Government Elections
mdb
municipal demarcation board
Legend
Local Municipalities
Voting Districts
Voting Stations
National Roads
Ward Boundary
City of Tshwane
Ekurhuleni
City of Johannesburg
Rietvleidam
Doornkloof SH
Cornwall Hill
Irene
Highveld Exts
Irene Research Institute
Louwlardia
Rooihuiskraal Ext
The Reeds Ext 10
ST GEORGE'S HOTEL
IRENE MIDDLE SCHOOL
IRENE PRIMARY SCHOOL
TENT - CENTURION TESTING GROUND
LAERSKOOL ROOIHUISKRAAL
3298044 1050
3311013 2973
3298003 5692
3298038 3 5514
3298009 1 2000
W47
W91
W79
W57
W65
W78
W66
W69
W70
W64
W77
R21
M18
M34
M19
M31
M25
M57
N14
R101
N1

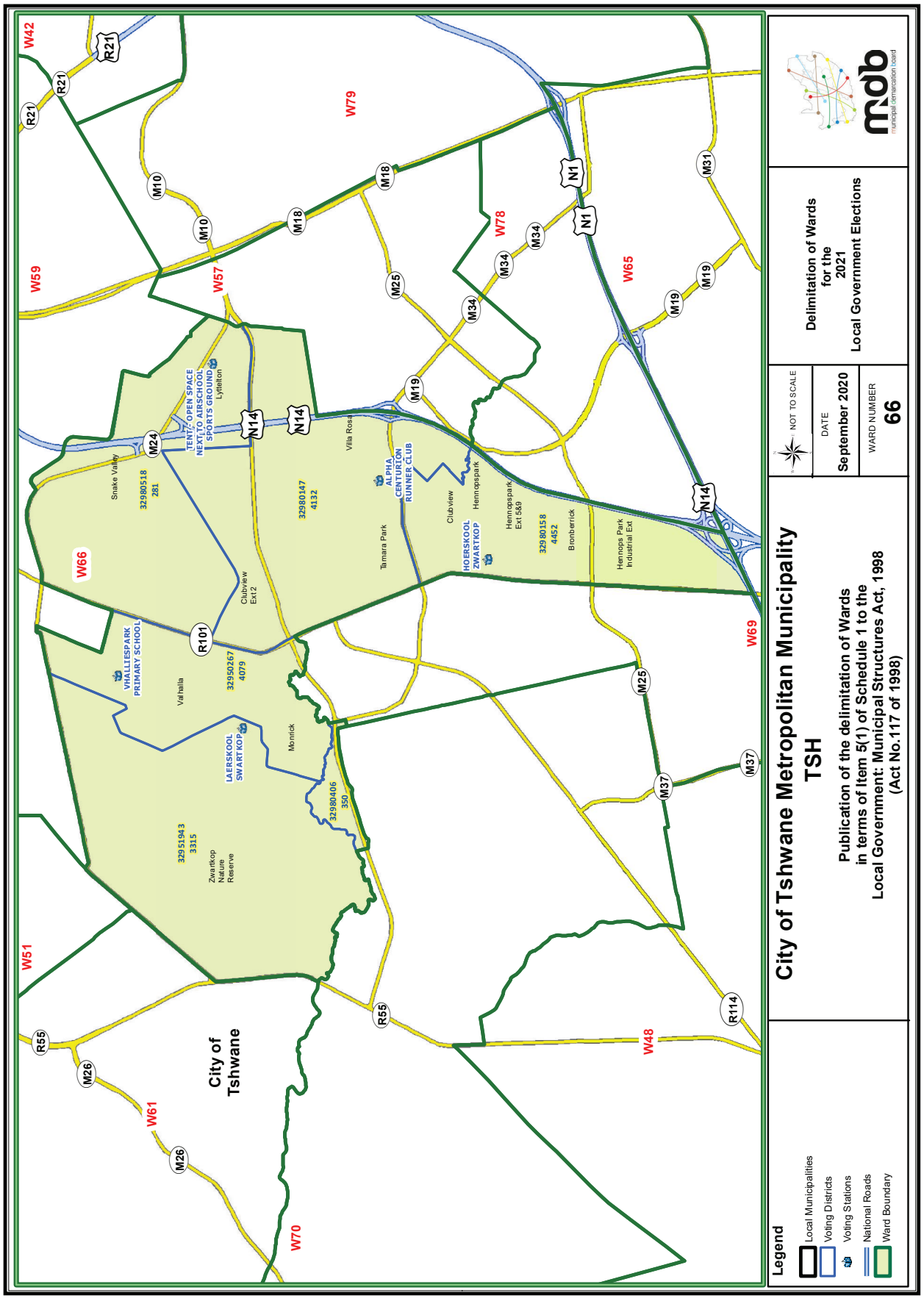
City of Tshwane Metropolitan Municipality
TSH
Publication of the delimitation of Wards
in terms of Item 5(1) of Schedule 1 to the
Local Government: Municipal Structures Act, 1998
(Act No.117 of 1998)
NOT TO SCALE
DATE
September 2020
WARD NUMBER
66
Delimitation of Wards
for the
2021
Local Government Elections
mdb
municipal demarcation board
Legend
Local Municipalities
Voting Districts
Voting Stations
National Roads
Ward Boundary
City of Tshwane
W42
W59
W57
W79
W78
W65
W66
W69
W51
W61
W70
W48
R21
M10
M18
M25
M34
N1
M31
M19
N14
M24
R101
M26
R55
M37
R114
Snake Valley
32980518
281
TENT: OPEN SPACE
NEXT TO AIRSCHOOL
SPORTS GROUND
Lyttelton
Villa Rosa
32980147
4132
ALPHA
CENTURION
RUNNER CLUB
Tamara Park
Clubview
Hennopspark
HOERSKOOL
ZWARTKOP
Hennopspark
Ext 589
32980158
4452
Bromberrick
Hennops Park
Industrial Ext
Clubview
Ext 2
VHALLESPARK
PRIMARY SCHOOL
Valhalla
32950267
4079
LAERSKOOL
SWARTKOP
Monrick
32980406
350
32951943
3315
Zwartkop
Nature
Reserve

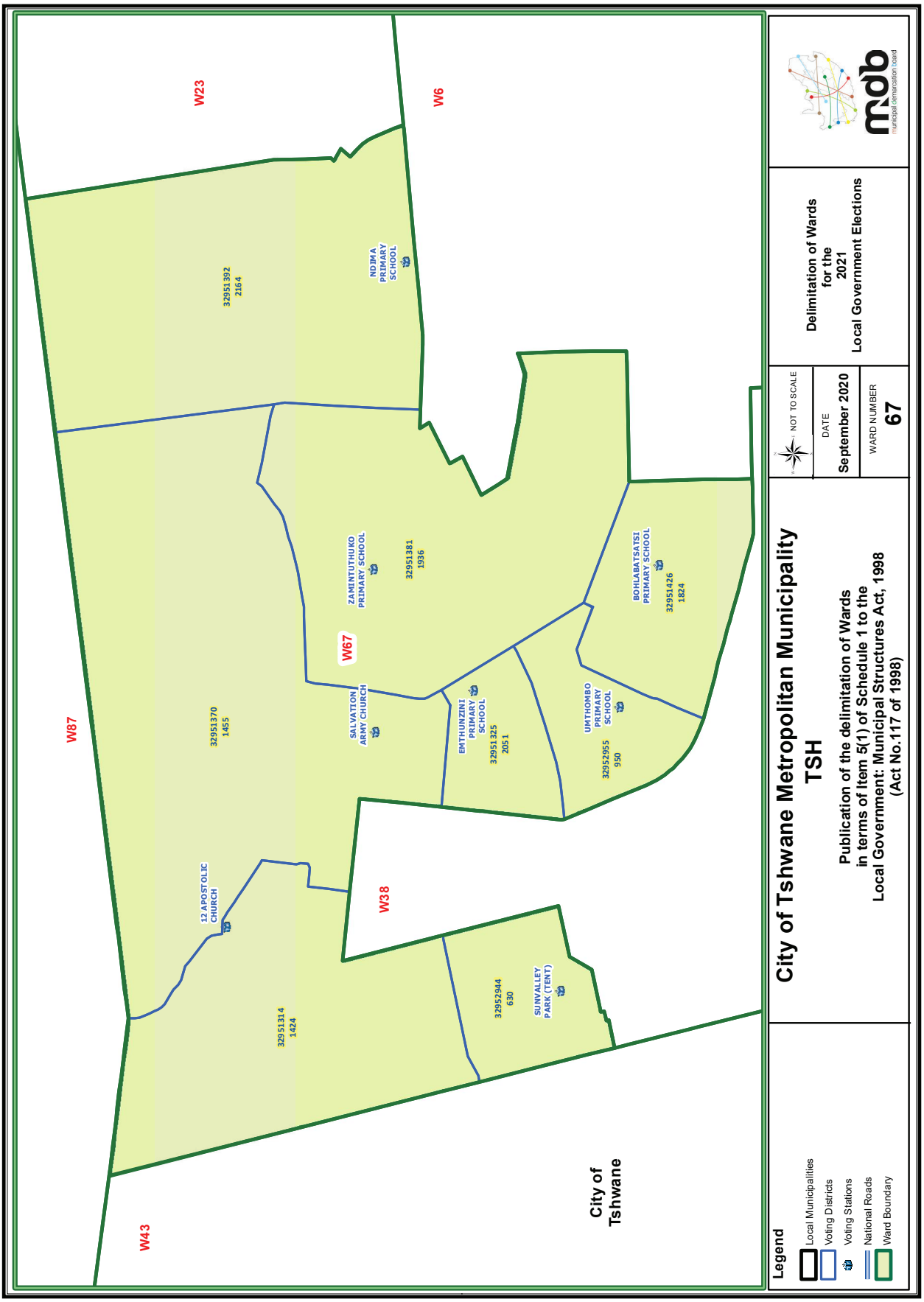
W23
W6
W87
W67
W38
W43
32951392
2164
NDJMA
PRIMARY
SCHOOL
32951370
1455
SALVATION
ARMY CHURCH
ZAMINTUTHUKO
PRIMARY SCHOOL
32951381
1936
EMTHUNZINI
PRIMARY
SCHOOL
32951325
2051
UMTHOMBO
PRIMARY
SCHOOL
32952955
950
BOHLABATSATSI
PRIMARY SCHOOL
32951426
1824
12 APOSTOLIC
CHURCH
32951314
1424
32952944
630
SUNVALLEY
PARK (TENT)
City of
Tshwane
Legend
Local Municipalities
Voting Districts
Voting Stations
National Roads
Ward Boundary
City of Tshwane Metropolitan Municipality
TSH
Publication of the delimitation of Wards
in terms of Item 5(1) of Schedule 1 to the
Local Government: Municipal Structures Act, 1998
(Act No.117 of 1998)
NOT TO SCALE
DATE
September 2020
WARD NUMBER
67
Delimitation of Wards
for the
2021
Local Government Elections
municipal demarcation board

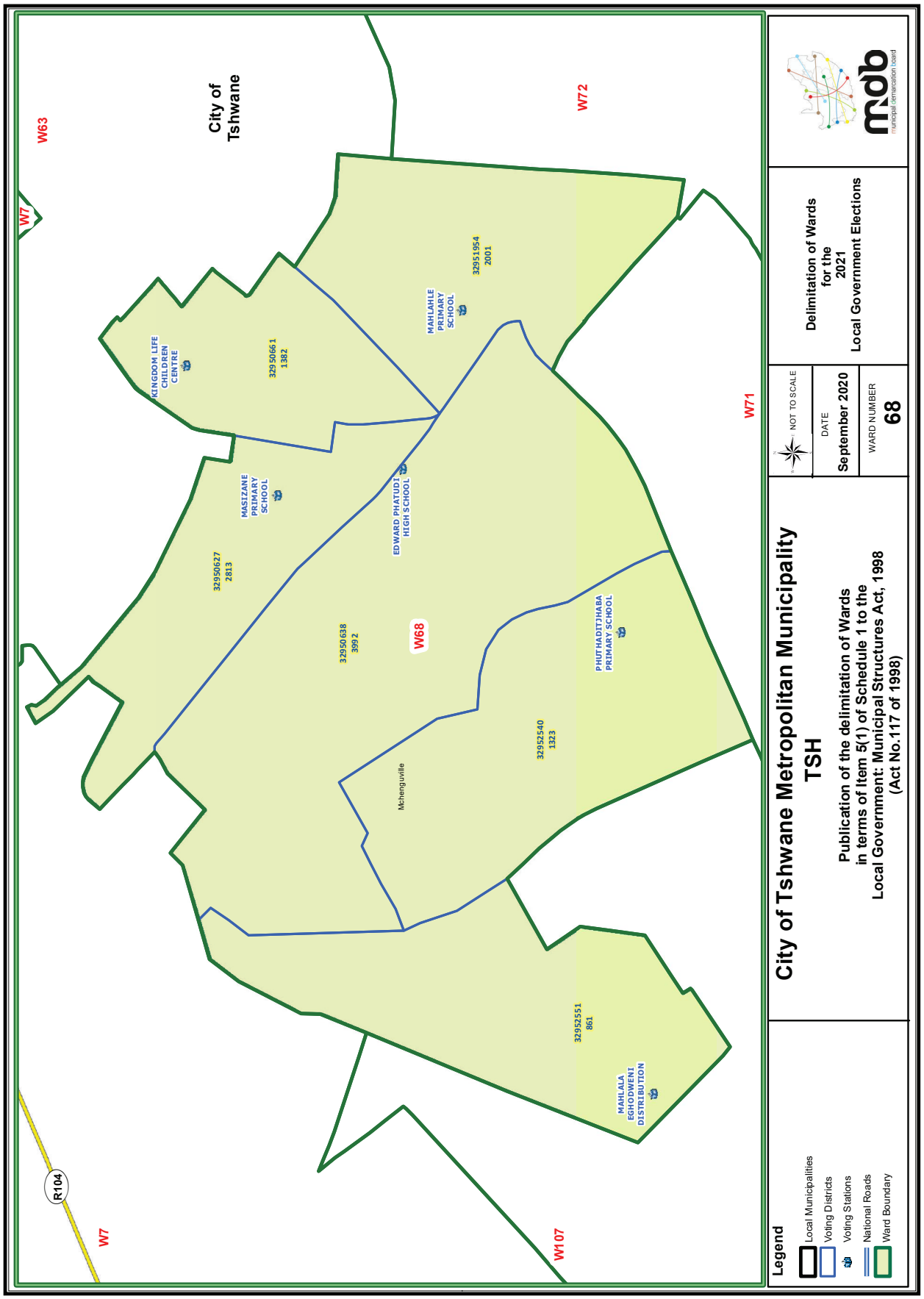
City of Tshwane
W63
W7
W72
W71
W68
W107
R104
KINGDOM LIFE CHILDREN CENTRE
MASIZANE PRIMARY SCHOOL
EDWARD PHATUDI HIGH SCHOOL
MAHLAHLE PRIMARY SCHOOL
PHUTHADITJHABA PRIMARY SCHOOL
MAHLALA EGHODWENI DISTRIBUTION
32951954 2001
32950661 382
32950627 2813
32950638 3992
32952540 1323
32952551 861
Mcheng uville
Legend
Local Municipalities
Voting Districts
Voting Stations
National Roads
Ward Boundary
City of Tshwane Metropolitan Municipality
TSH
Publication of the delimitation of Wards in terms of Item 5(1) of Schedule 1 to the Local Government: Municipal Structures Act, 1998 (Act No.117 of 1998)
NOT TO SCALE
DATE
September 2020
WARD NUMBER
68
Delimitation of Wards for the 2021 Local Government Elections
municipal demarcation board

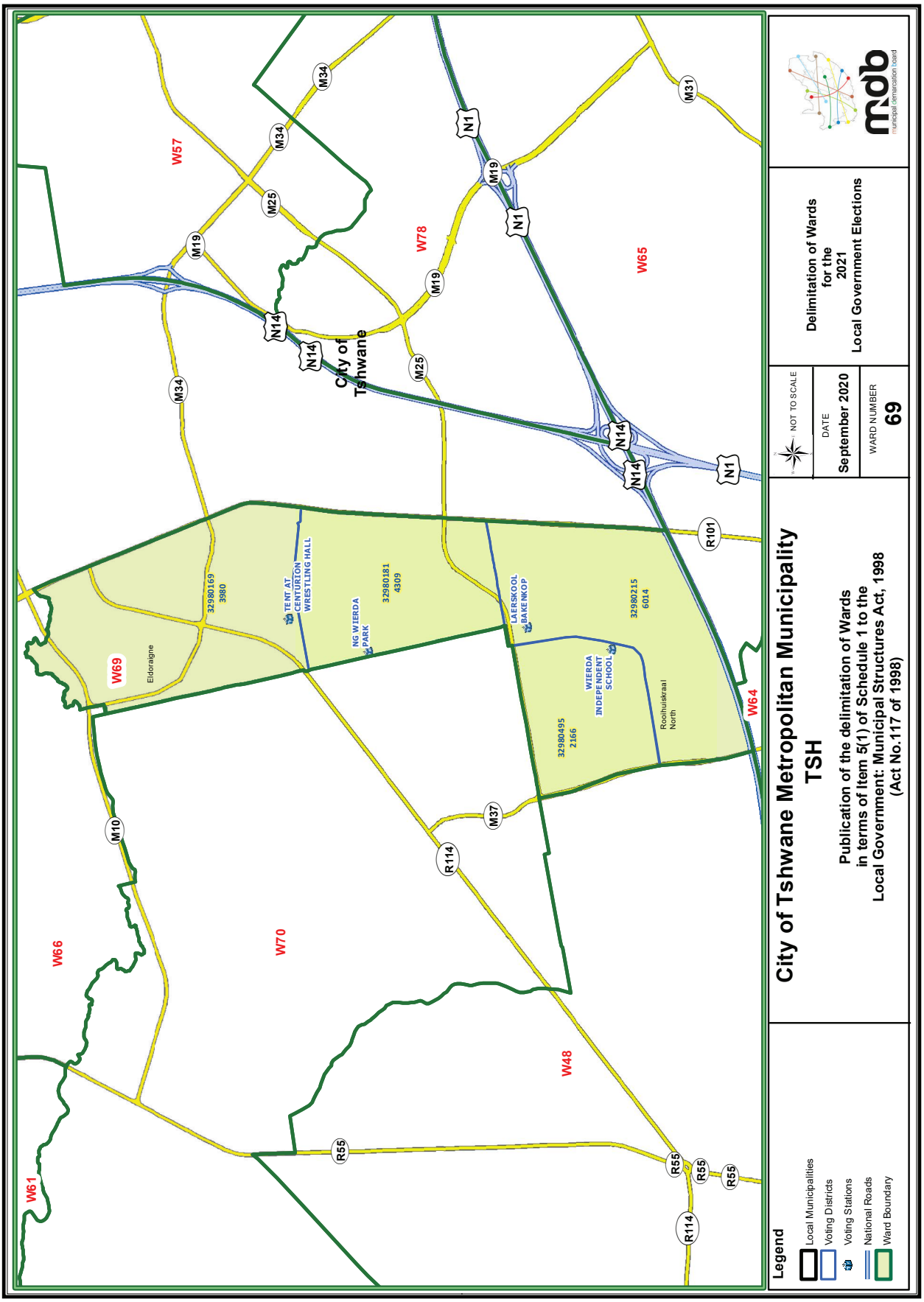
City of Tshwane Metropolitan Municipality
TSH
Publication of the delimitation of Wards
in terms of Item 5(1) of Schedule 1 to the
Local Government: Municipal Structures Act, 1998
(Act No.117 of 1998)
NOT TO SCALE
DATE
September 2020
WARD NUMBER
69
Delimitation of Wards
for the
2021
Local Government Elections
mdb
municipal demarcation board
Legend
Local Municipalities
Voting Districts
Voting Stations
National Roads
Ward Boundary
City of Tshwane
W57
W78
W65
W69
W66
W70
W48
W61
W64
Eldoraigne
32980169
3980
TENT AT
CENTURION
WRESTLING HALL
NG WIERDA
PARK
32980181
4309
LAERSKOOL
BAKENKOP
32980215
6014
WIERDA
INDEPENDENT
SCHOOL
32980495
2166
Rooihuiskraal
North
N1
N14
M19
M25
M34
M31
M37
M10
R114
R55
R101

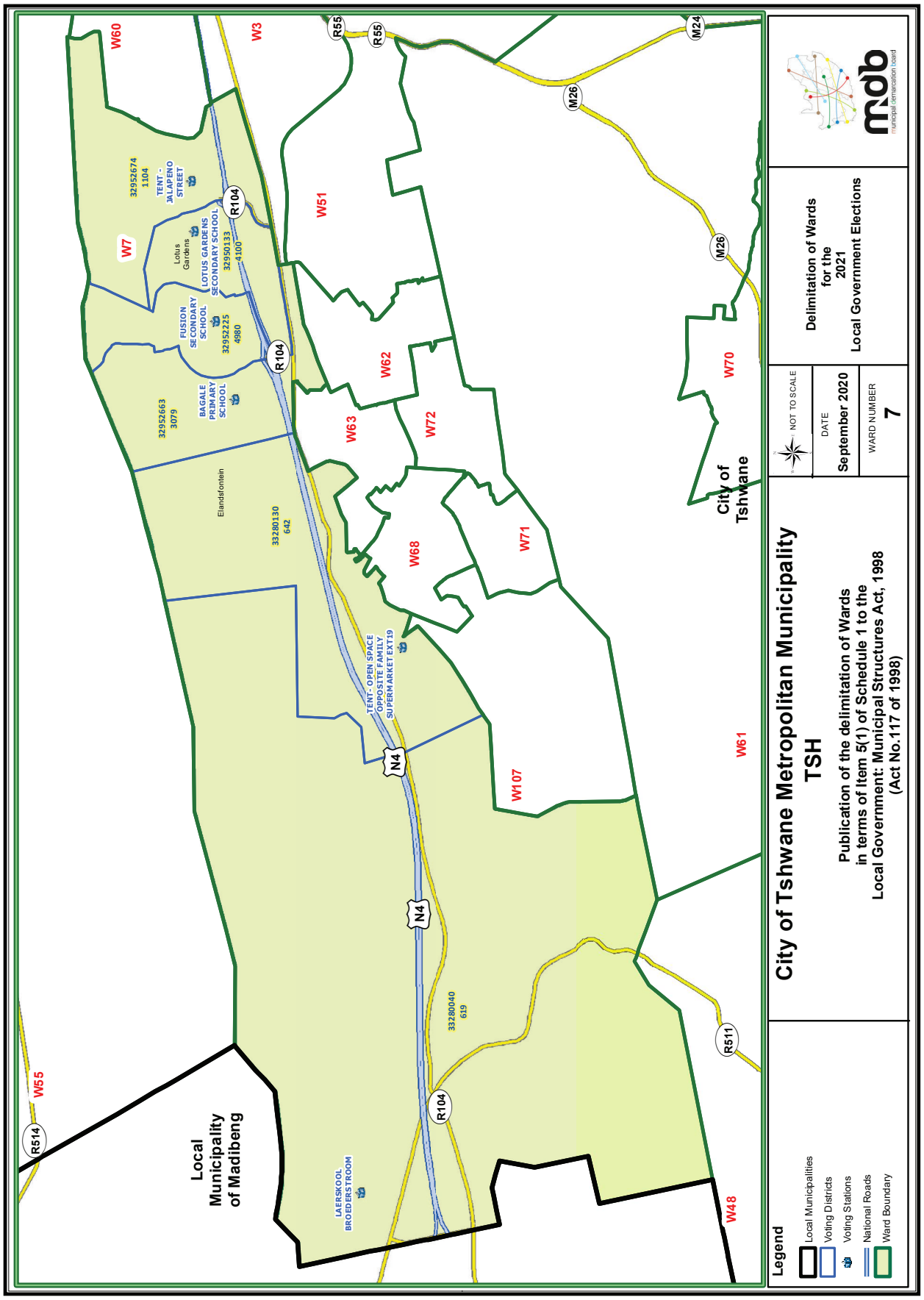
City of Tshwane Metropolitan Municipality
TSH
Publication of the delimitation of Wards in terms of Item 5(1) of Schedule 1 to the Local Government: Municipal Structures Act, 1998 (Act No.117 of 1998)
NOT TO SCALE
DATE
September 2020
WARD NUMBER
7
Delimitation of Wards for the 2021 Local Government Elections
mdb
municipal demarcation board
Legend
Local Municipalities
Voting Districts
Voting Stations
National Roads
Ward Boundary
Local Municipality of Madibeng
City of Tshwane
W55
W60
W3
W7
W51
W62
W63
W72
W68
W71
W70
W107
W61
W48
R514
R55
M24
M26
R104
N4
R511
Lotus Gardens
LOTUS GARDENS SECONDARY SCHOOL
32950133
4100
FUSION SECONDARY SCHOOL
32952225
4980
BAGALE PRIMARY SCHOOL
32952663
3079
TENT - JALAPENO STREET
32952674
1104
Elandsfontein
33280130
642
TENT - OPEN SPACE OPPOSITE FAMILY SUPERMARKET EXT19
33280040
619
LAERSKOOL BROEDERSTROOM

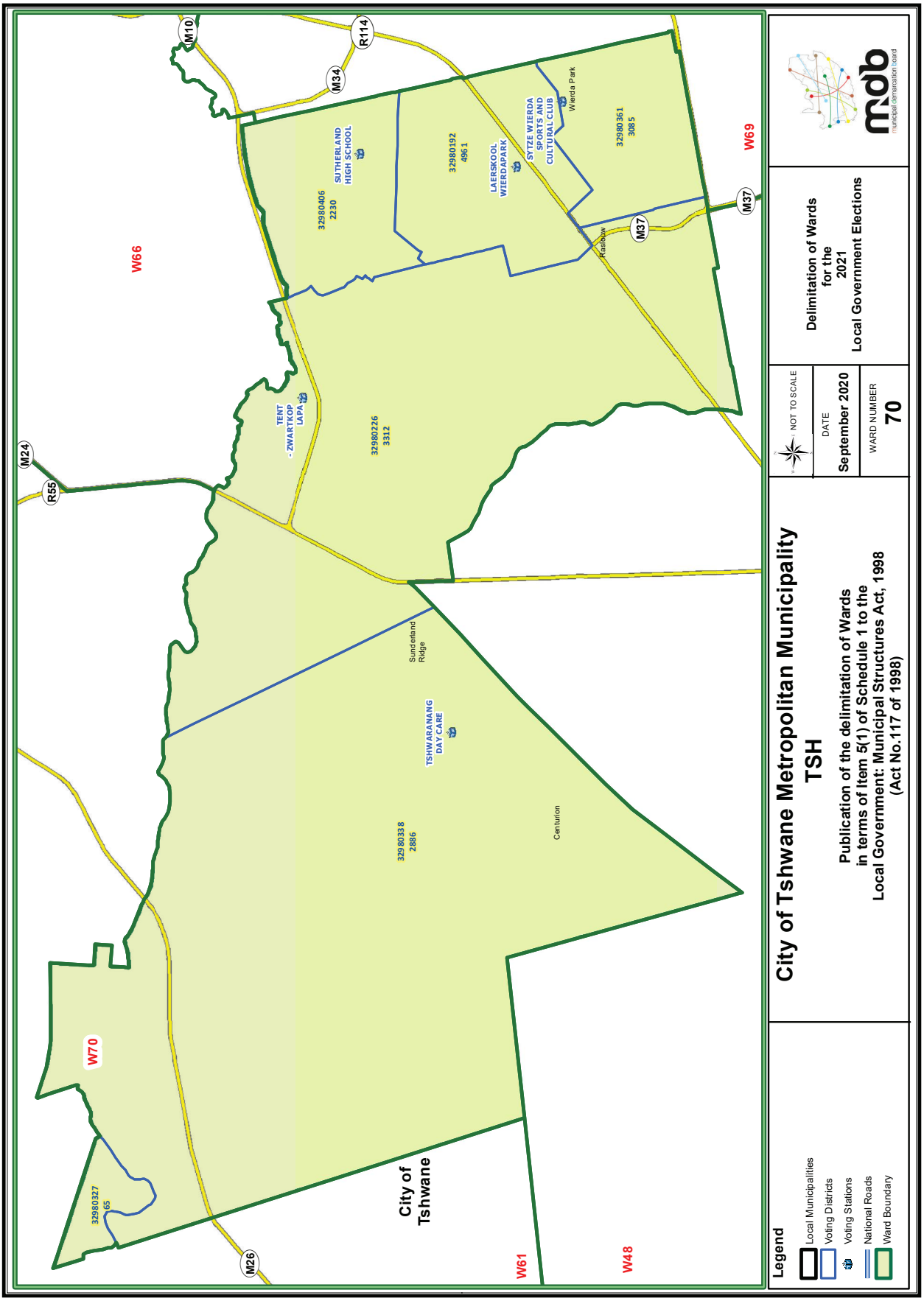
City of Tshwane Metropolitan Municipality
TSH
Publication of the delimitation of Wards
in terms of Item 5(1) of Schedule 1 to the
Local Government: Municipal Structures Act, 1998
(Act No.117 of 1998)
NOT TO SCALE
DATE
September 2020
WARD NUMBER
70
Delimitation of Wards
for the
2021
Local Government Elections
mdb
municipal demarcation board
Legend
Local Municipalities
Voting Districts
Voting Stations
National Roads
Ward Boundary
City of Tshwane
W66
W69
W70
W61
W48
M10
R114
M34
M24
R55
M26
M37
SUTHERLAND HIGH SCHOOL
LAERSKOOL WIERDAPARK
SYTZE WIERDA SPORTS AND CULTURAL CLUB
Wierda Park
Rasdouw
TENT - ZWARTKOP LAPA
TSHWARANANG DAY CARE
Sunderland Ridge
Centurion
32980406 2230
32980192 4961
32980361 3085
32980226 3312
32980338 2886
32980327 65

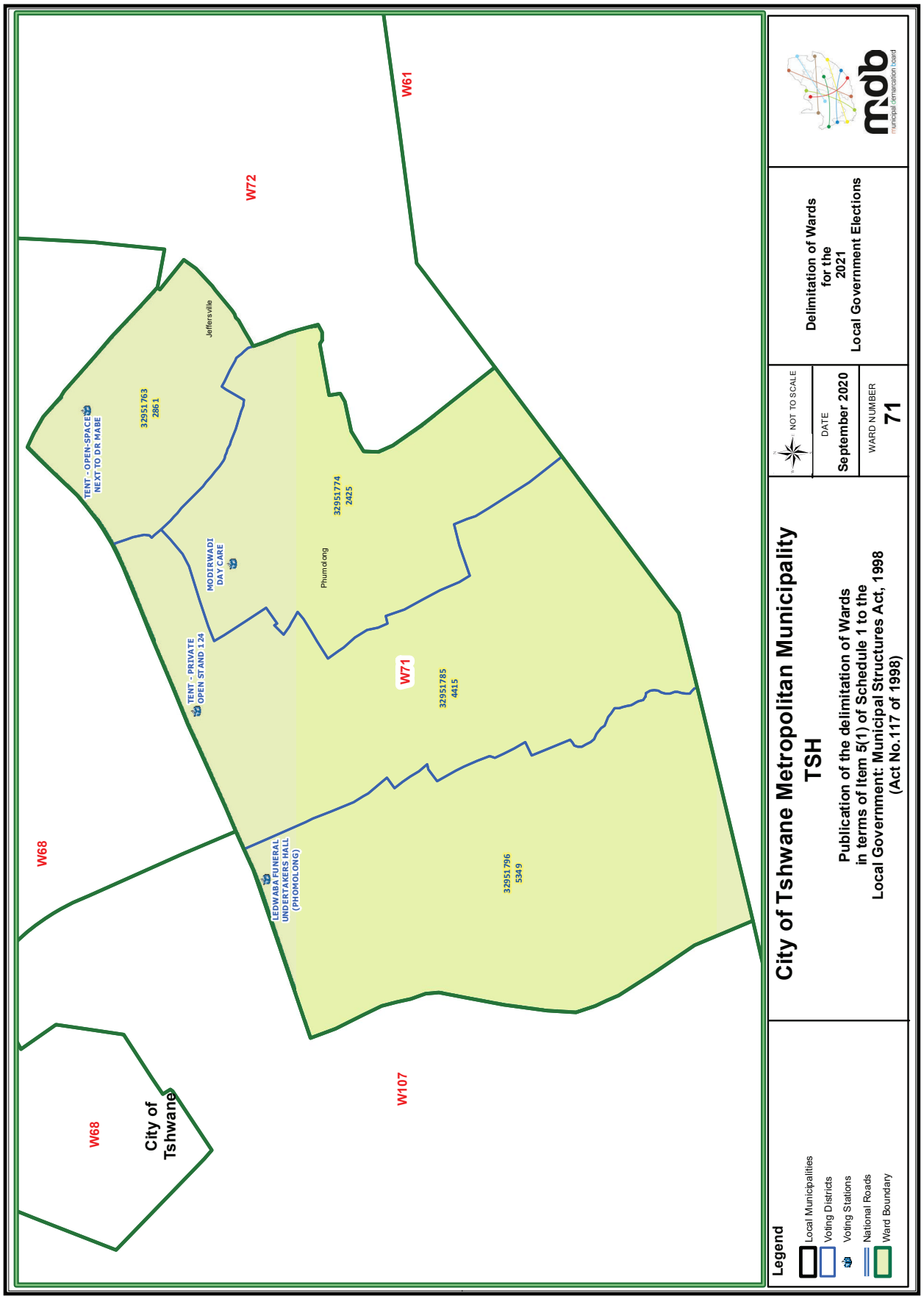
W61
W72
W68
W71
W107
W68
City of Tshwane
Jeffersville
Phumalanga
TENT - OPEN-SPACE NEXT TO DR MABE
MODIRWADI DAY CARE
TENT - PRIVATE OPEN STAND 124
LEDWABA FUNERAL UNDERTAKERS HALL (PHOMOLONG)
32951763 2861
32951774 2425
32951785 4415
32951796 5349
Legend
Local Municipalities
Voting Districts
Voting Stations
National Roads
Ward Boundary
City of Tshwane Metropolitan Municipality
TSH
Publication of the delimitation of Wards in terms of Item 5(1) of Schedule 1 to the Local Government: Municipal Structures Act, 1998 (Act No.117 of 1998)
NOT TO SCALE
DATE
September 2020
WARD NUMBER
71
Delimitation of Wards for the 2021 Local Government Elections
municipal demarcation board

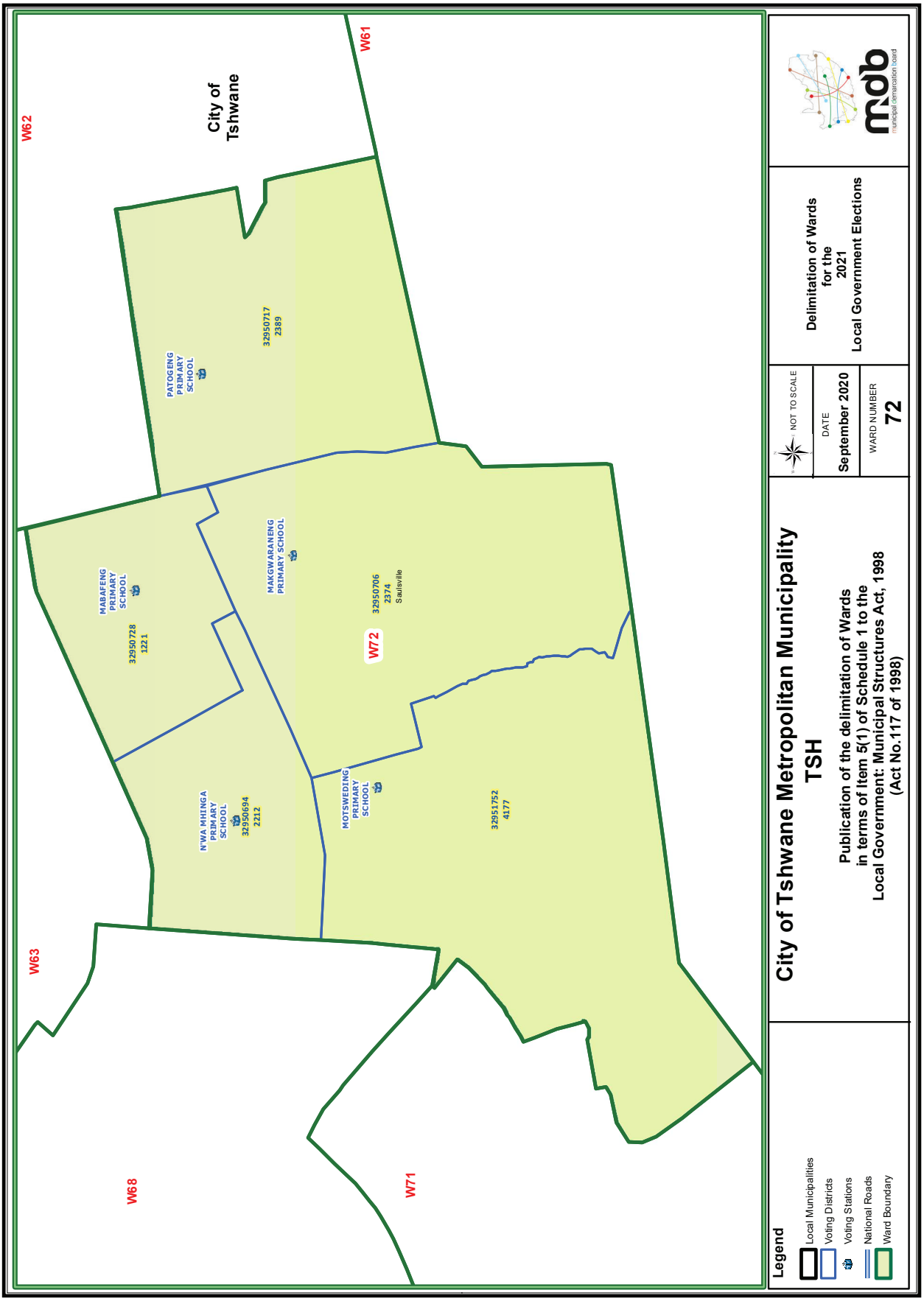
City of Tshwane
W62
W61
W63
W68
W71
W72
PATOGENG PRIMARY SCHOOL
3295071 7 2389
MABAFENG PRIMARY SCHOOL
32950728 1221
MAKGWARANENG PRIMARY SCHOOL
32950706 2374 Saulsville
N'WA MHINGA PRIMARY SCHOOL
32950694 2212
MOTSWEDING PRIMARY SCHOOL
32951752 4177
Legend
Local Municipalities
Voting Districts
Voting Stations
National Roads
Ward Boundary
City of Tshwane Metropolitan Municipality
TSH
Publication of the delimitation of Wards in terms of Item 5(1) of Schedule 1 to the Local Government: Municipal Structures Act, 1998 (Act No.117 of 1998)
NOT TO SCALE
DATE
September 2020
WARD NUMBER
72
Delimitation of Wards for the 2021 Local Government Elections
mdb
municipal demarcation board

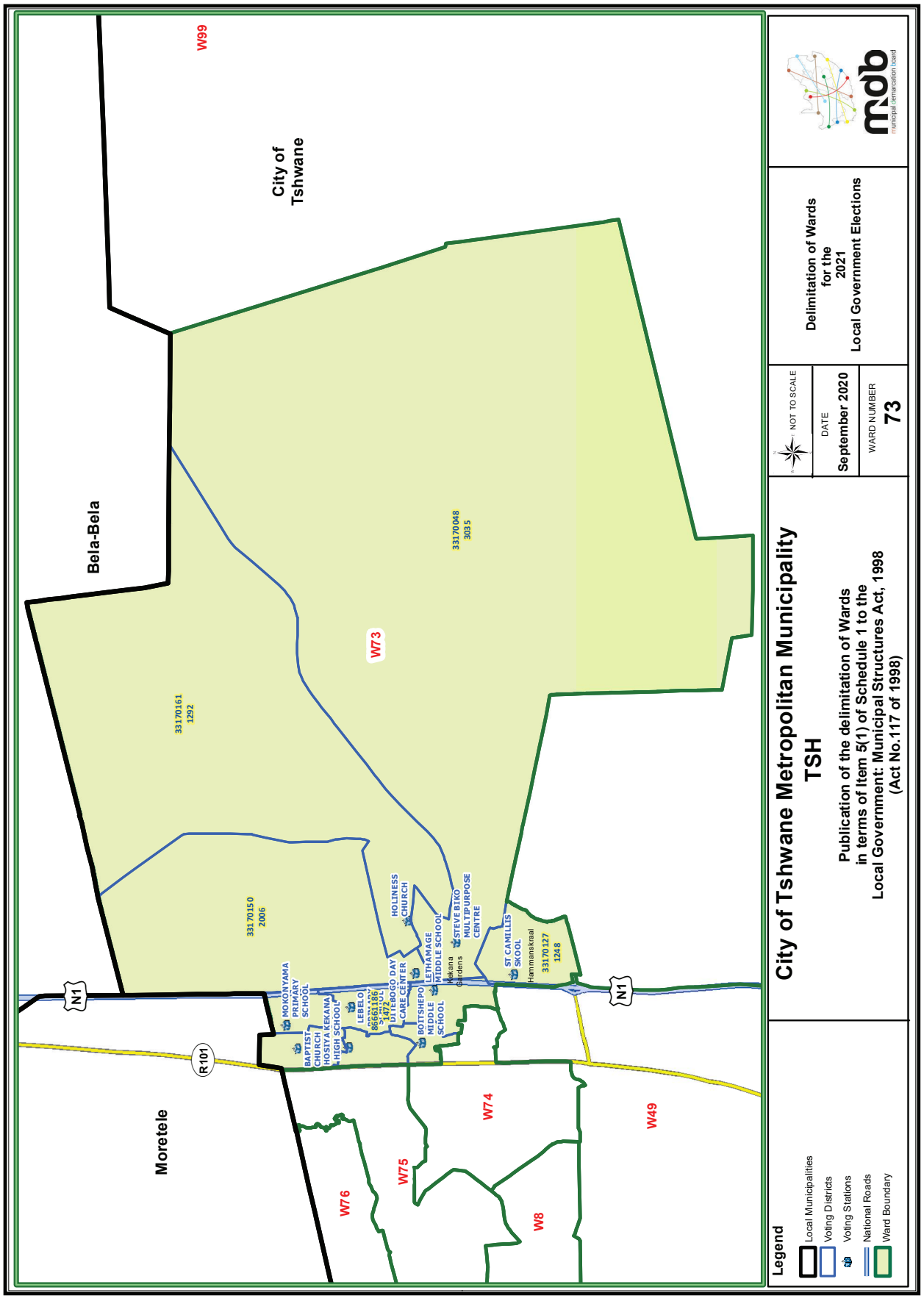
City of Tshwane Metropolitan Municipality
TSH
Publication of the delimitation of Wards
in terms of Item 5(1) of Schedule 1 to the
Local Government: Municipal Structures Act, 1998
(Act No.117 of 1998)
Delimitation of Wards
for the
2021
Local Government Elections
NOT TO SCALE
DATE
September 2020
WARD NUMBER
73
Legend
Local Municipalities
Voting Districts
Voting Stations
National Roads
Ward Boundary
City of Tshwane
Bela-Bela
Moretele
W99
W73
W74
W75
W76
W8
W49
N1
R101
33170161
1292
33170048
3035
33170150
2006
33170127
1248
MOKONYAMA PRIMARY SCHOOL
BAPTIST CHURCH
HOSIYA KEKANA HIGH SCHOOL
LEBELO
86661186
1472
DITEBOGO DAY CARE CENTER
BOITSHEPO MIDDLE SCHOOL
HOLINESS CHURCH
LETHAMAGE MIDDLE SCHOOL
Kekana Gardens
STEVE BIKO MULTIPURPOSE CENTRE
ST CAMILLIS SKOOL
Hammanskraal

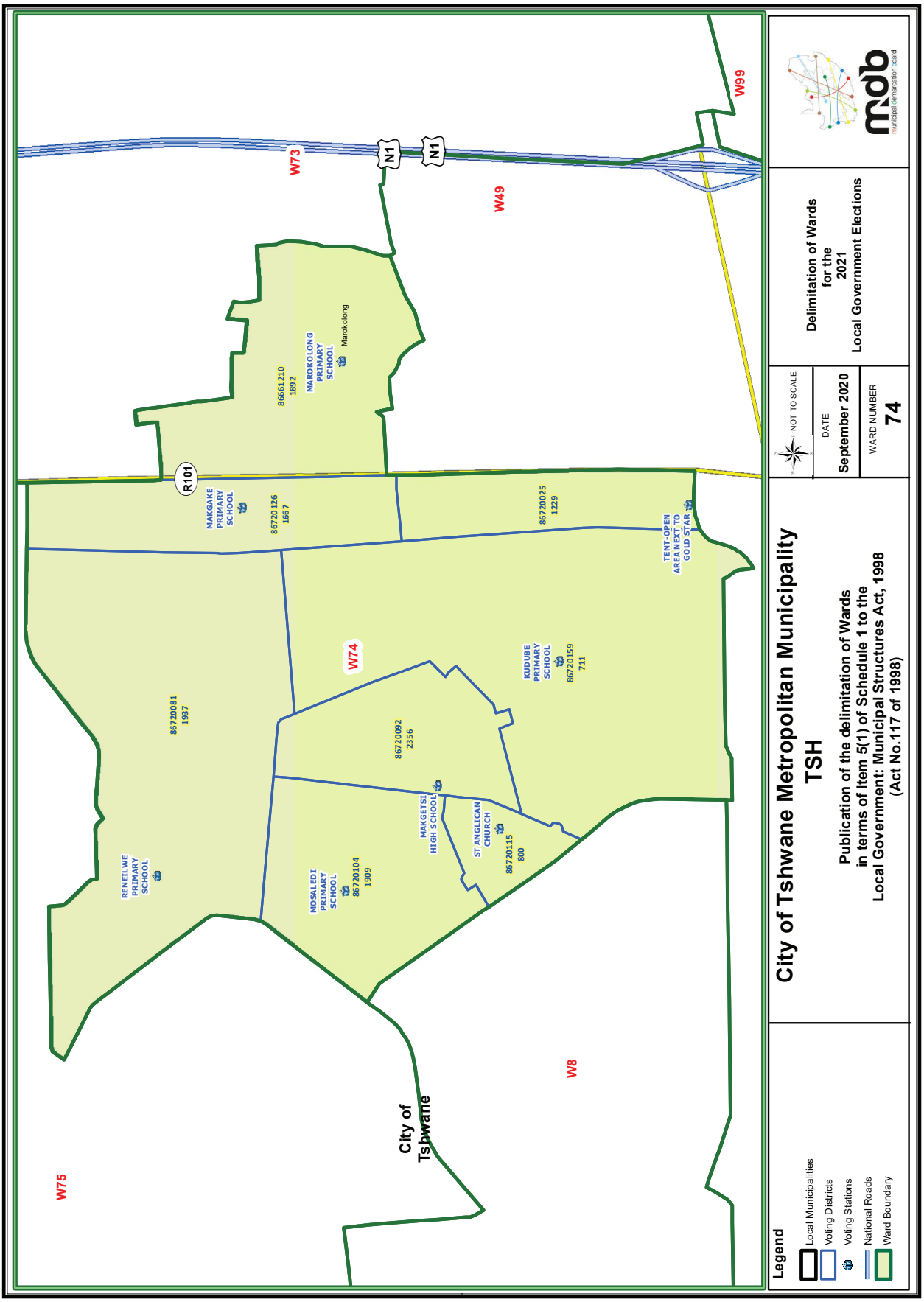
W99
W73
N1
N1
W49
R101
MAROKOLONG PRIMARY SCHOOL
Marokolong
86661210
1892
MAKGAKE PRIMARY SCHOOL
86720126
1667
86720025
1229
TENT-OPEN AREA NEXT TO GOLD STAR
W74
KUDUBE PRIMARY SCHOOL
86720159
711
86720081
1937
86720092
2356
MAKGETSI HIGH SCHOOL
ST ANGLICAN CHURCH
86720115
800
RENELWE PRIMARY SCHOOL
MOSALEDI PRIMARY SCHOOL
86720104
1909
W75
City of Tshwane
W8
Legend
Local Municipalities
Voting Districts
Voting Stations
National Roads
Ward Boundary
City of Tshwane Metropolitan Municipality
TSH
Publication of the delimitation of Wards
in terms of Item 5(1) of Schedule 1 to the
Local Government: Municipal Structures Act, 1998
(Act No.117 of 1998)
NOT TO SCALE
DATE
September 2020
WARD NUMBER
74
Delimitation of Wards
for the
2021
Local Government Elections
mdb
municipal demarcation board

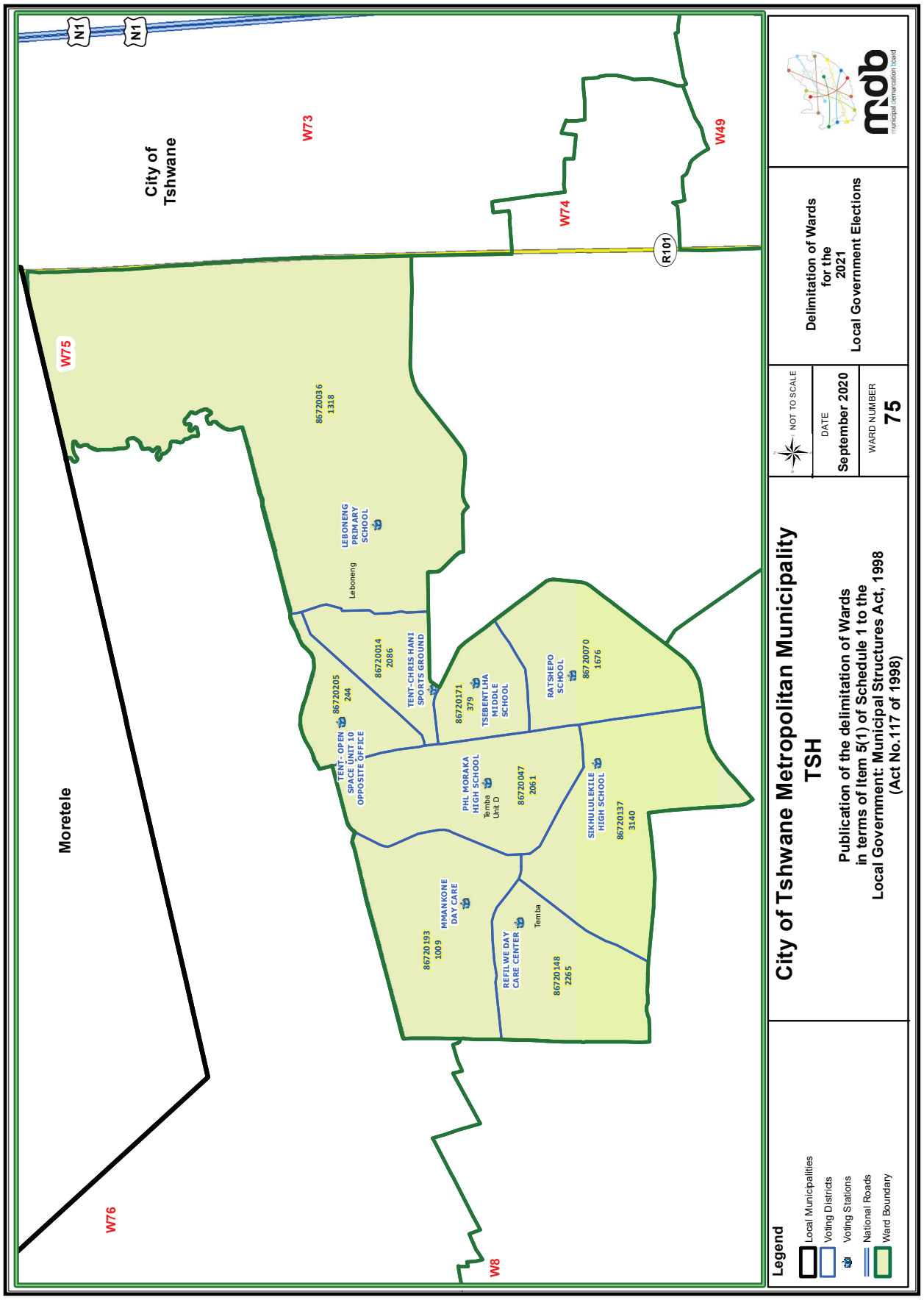
City of Tshwane
Moretele
W73
W74
W75
W76
W8
W49
N1
N1
R101
86720036 1318
LEBONENG PRIMARY SCHOOL
Leboneng
86720014 2086
TENT-CHRIS HANI SPORTS GROUND
86720205 244
TENT - OPEN SPACE UNIT 10 OPPOSITE OFFICE
86720171 379
TSEBENTLHA MIDDLE SCHOOL
RATSHEPO SCHOOL
86720070 1676
PHL MORAKA HIGH SCHOOL
Temba Unit D
86720047 2061
SIKHULULEKILE HIGH SCHOOL
86720137 3140
MMANKONE DAY CARE
86720193 1009
REFILWE DAY CARE CENTER
Temba
86720148 2265
Legend
Local Municipalities
Voting Districts
Voting Stations
National Roads
Ward Boundary
City of Tshwane Metropolitan Municipality
TSH
Publication of the delimitation of Wards in terms of Item 5(1) of Schedule 1 to the Local Government: Municipal Structures Act, 1998 (Act No.117 of 1998)
NOT TO SCALE
DATE
September 2020
WARD NUMBER
75
Delimitation of Wards for the 2021 Local Government Elections
municipal demarcation board

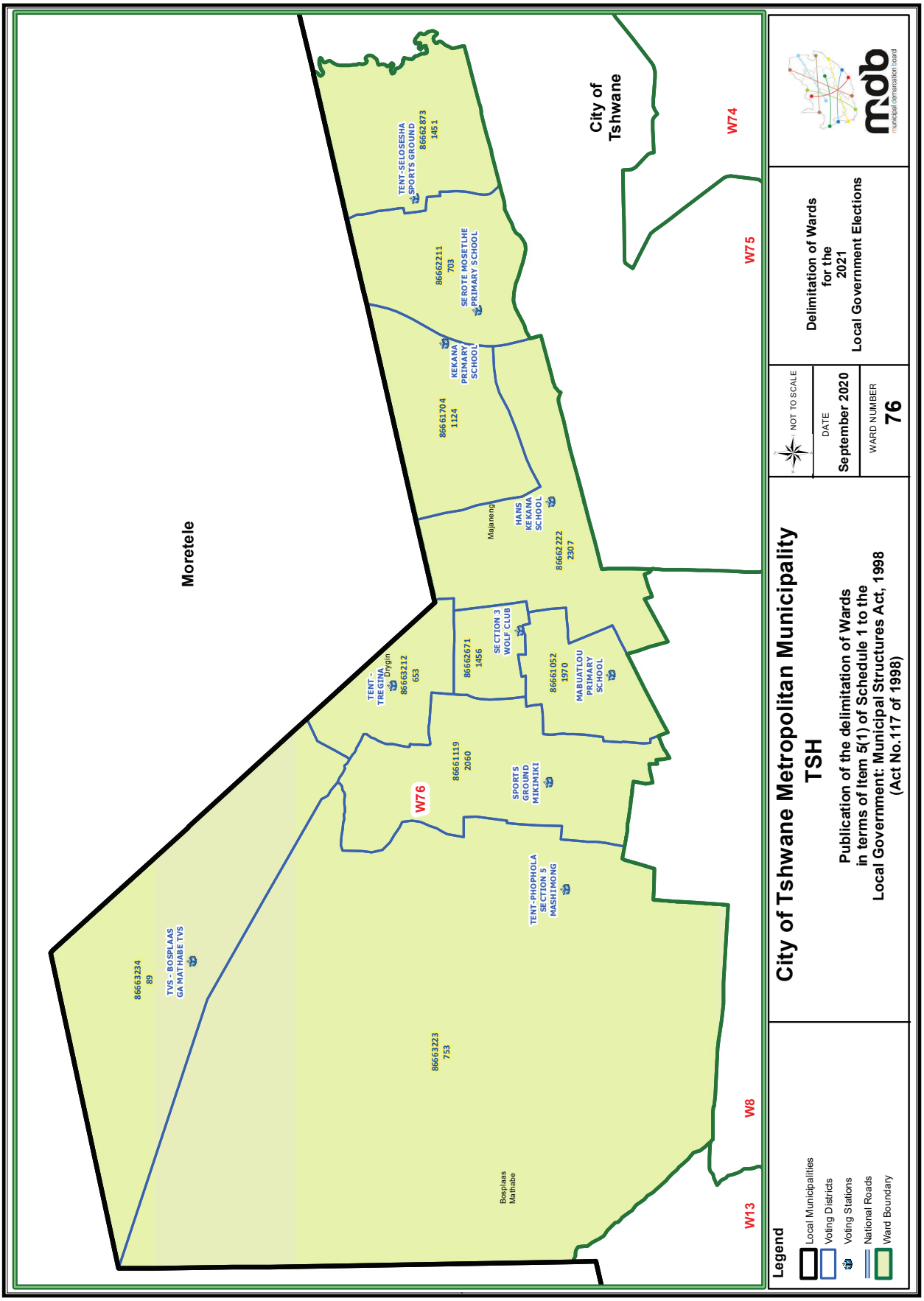
Moretele
City of Tshwane
W74
W75
W76
W8
W13
TENT-SELOSESHA SPORTS GROUND 86662873 1451
86662211 703 SEROTE MOSETLHE PRIMARY SCHOOL
KEKANA PRIMARY SCHOOL
86661704 1124
Majaneng
HANS KEKANA SCHOOL
86662222 2307
TENT - TREGINA Drygin 86663212 653
86662671 1456
SECTION 3 WOLF CLUB
86661052 1970
MABUATLOU PRIMARY SCHOOL
86661119 2060
SPORTS GROUND MIKIMIKI
TENT-PHOPHOLA SECTION 5 MASHIMONG
86663234 89
TVS - BOSPLAAS GA MATHABE TVS
86663223 753
Bosplaas Mathabe
Legend
Local Municipalities
Voting Districts
Voting Stations
National Roads
Ward Boundary
City of Tshwane Metropolitan Municipality
TSH
Publication of the delimitation of Wards in terms of Item 5(1) of Schedule 1 to the Local Government: Municipal Structures Act, 1998 (Act No.117 of 1998)
NOT TO SCALE
DATE
September 2020
WARD NUMBER
76
Delimitation of Wards for the 2021 Local Government Elections
mdb
municipal demarcation board

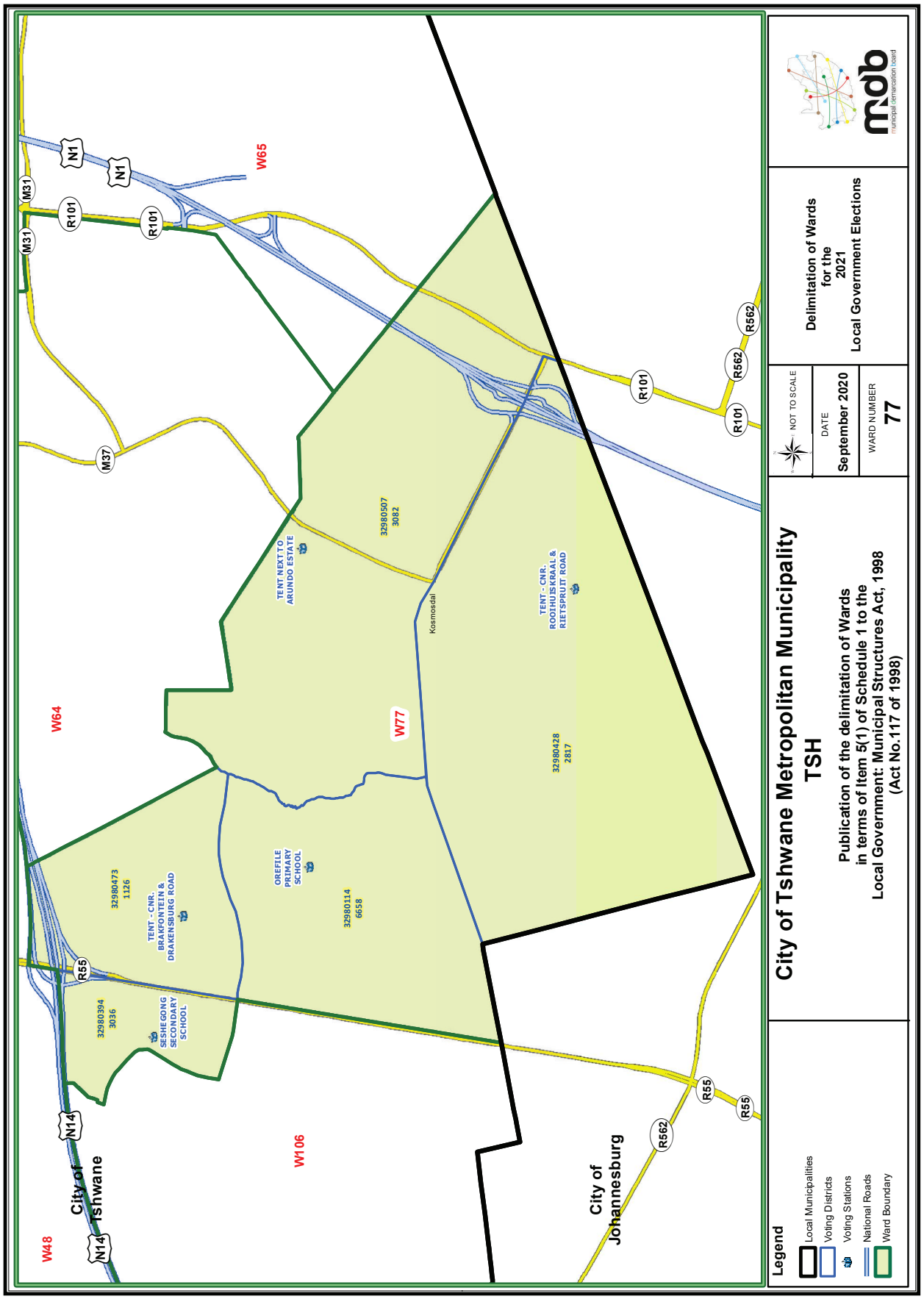
City of Tshwane Metropolitan Municipality
TSH
Publication of the delimitation of Wards in terms of Item 5(1) of Schedule 1 to the Local Government: Municipal Structures Act, 1998 (Act No.117 of 1998)
NOT TO SCALE
DATE
September 2020
WARD NUMBER
77
Delimitation of Wards for the 2021 Local Government Elections
mdb
municipal demarcation board
Legend
Local Municipalities
Voting Districts
Voting Stations
National Roads
Ward Boundary
City of Tshwane
City of Johannesburg
W48
W64
W65
W77
W106
N1
N14
M31
M37
R101
R55
R562
TENT NEXT TO ARUNDO ESTATE
TENT - CNR. BRAKFONTEIN & DRAKENSBURG ROAD
SESHEGONG SECONDARY SCHOOL
OREFILE PRIMARY SCHOOL
TENT - CNR. ROOIHUISKRAAL & RIETSPRUIT ROAD
Kosmosdal
32980473 1126
32980394 3036
32980114 6658
32980507 3082
32980428 2817

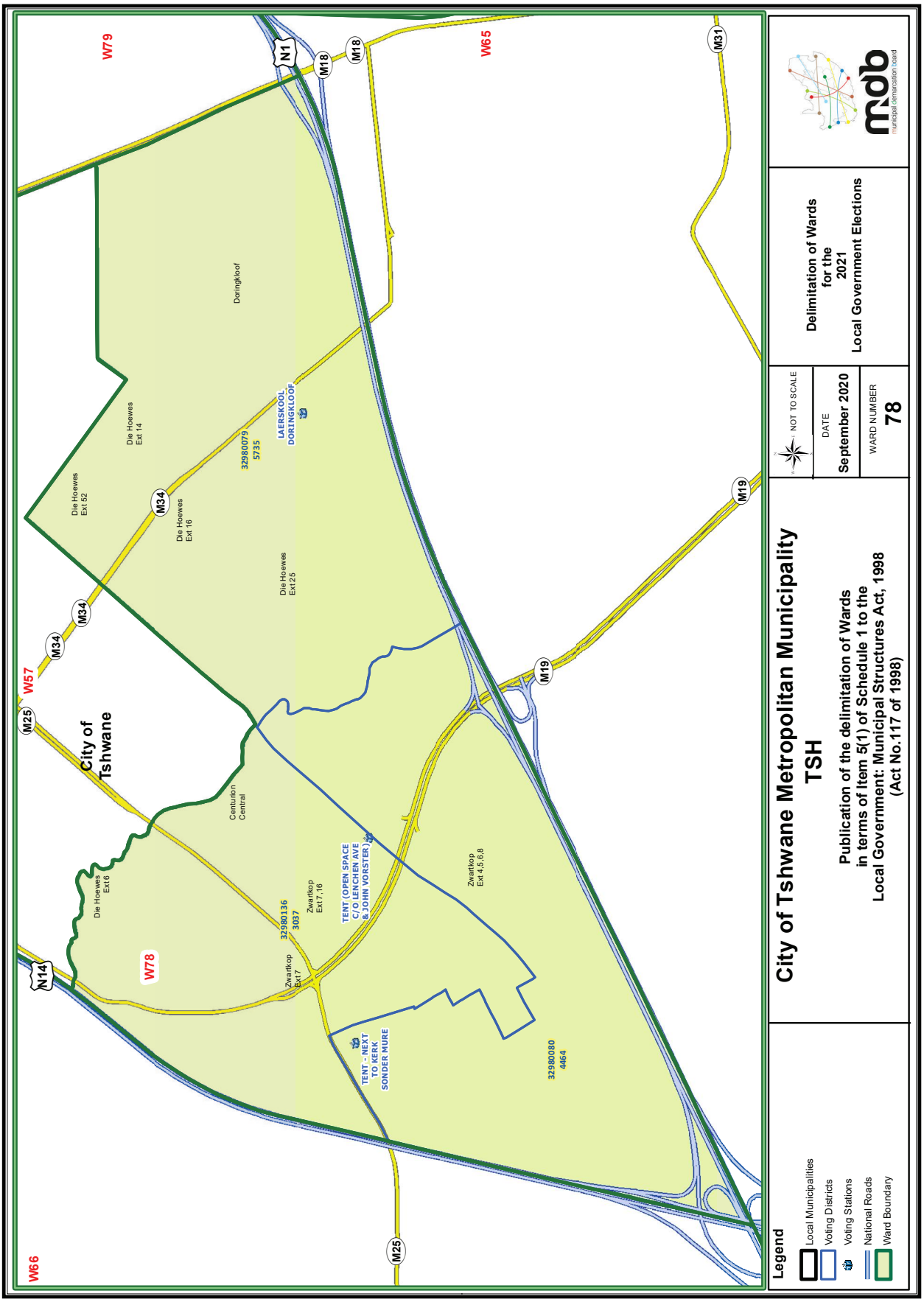
City of Tshwane Metropolitan Municipality
TSH
Publication of the delimitation of Wards
in terms of Item 5(1) of Schedule 1 to the
Local Government: Municipal Structures Act, 1998
(Act No.117 of 1998)
Delimitation of Wards
for the
2021
Local Government Elections
NOT TO SCALE
DATE
September 2020
WARD NUMBER
78
Legend
Local Municipalities
Voting Districts
Voting Stations
National Roads
Ward Boundary
City of Tshwane
Doringkloof
Die Hoewes Ext 14
Die Hoewes Ext 52
Die Hoewes Ext 16
Die Hoewes Ext 25
Die Hoewes Ext 6
Centurion Central
Zwartkop Ext 7,16
Zwartkop Ext 7
Zwartkop Ext 4,5,6,8
32980079
5735
LAERSKOOL DORINGKLOOF
32980136
3037
TENT (OPEN SPACE C/O LENCHEN AVE & JOHN VORSTER)
TENT - NEXT TO KERK SONDER MURE
32980080
4464
W79
W65
W57
W78
W66
N1
N14
M18
M19
M25
M31
M34

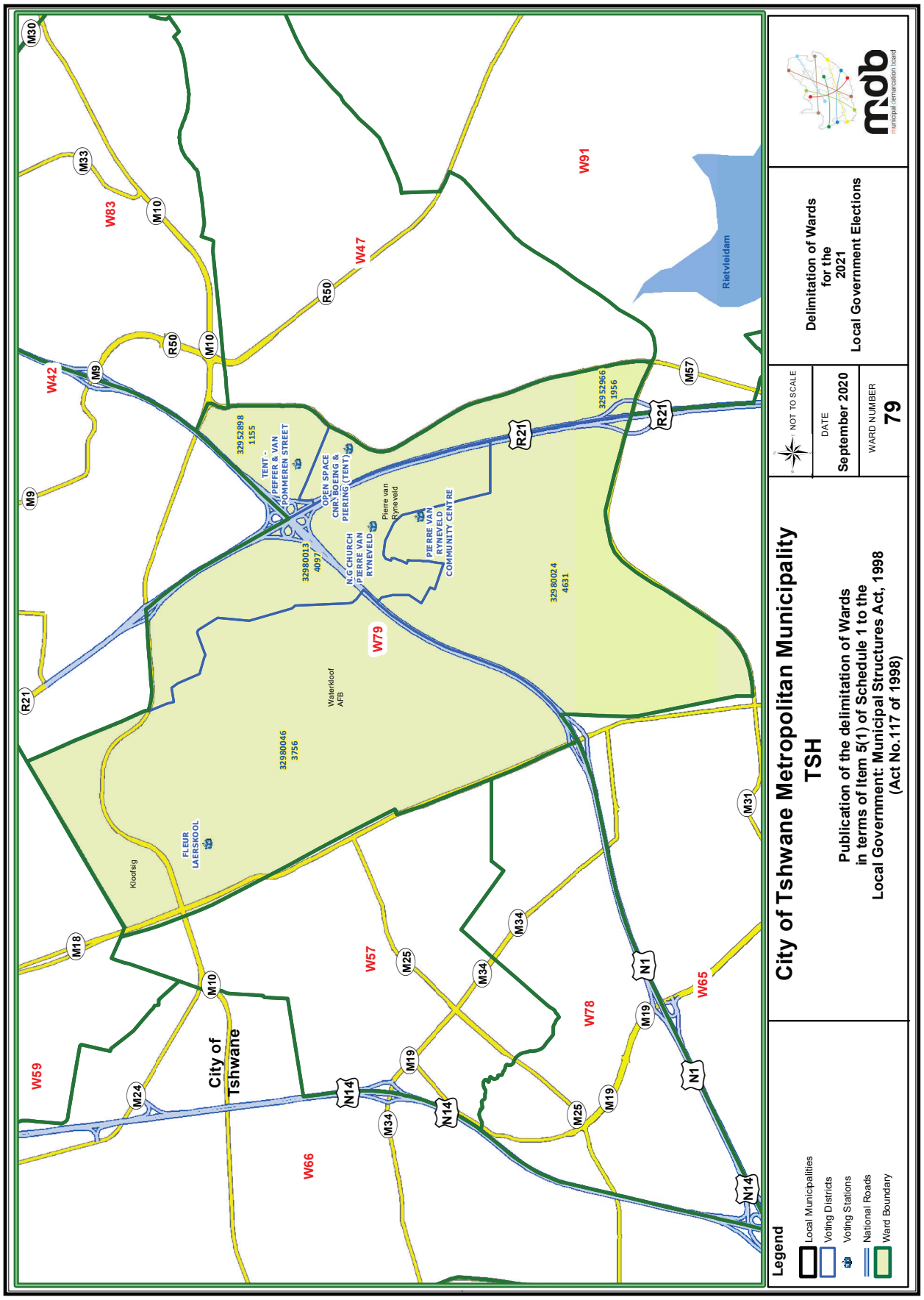
City of Tshwane Metropolitan Municipality
TSH
Publication of the delimitation of Wards
in terms of Item 5(1) of Schedule 1 to the
Local Government: Municipal Structures Act, 1998
(Act No.117 of 1998)
Delimitation of Wards
for the
2021
Local Government Elections
NOT TO SCALE
DATE
September 2020
WARD NUMBER
79
Legend
Local Municipalities
Voting Districts
Voting Stations
National Roads
Ward Boundary
City of Tshwane
Rietvleidam
Waterkloof AFB
Kloofsig
FLEUR LAERSKOOL
TENT - PEFFER & VAN POMMEREN STREET
OPEN SPACE CNR. BOEING & PIERING (TENT)
N.G CHURCH PIERRE VAN RYNEVELD
PIERRE VAN RYNEVELD COMMUNITY CENTRE
Pierre van Ryneveld
32952898 1155
32980013 4097
32980046 3756
32980024 4631
32952966 1956
W59
W66
W57
W78
W79
W42
W83
W47
W91
W65
M30
M33
M10
M9
M18
M24
M25
M34
M19
M31
M57
R50
R21
N14
N1

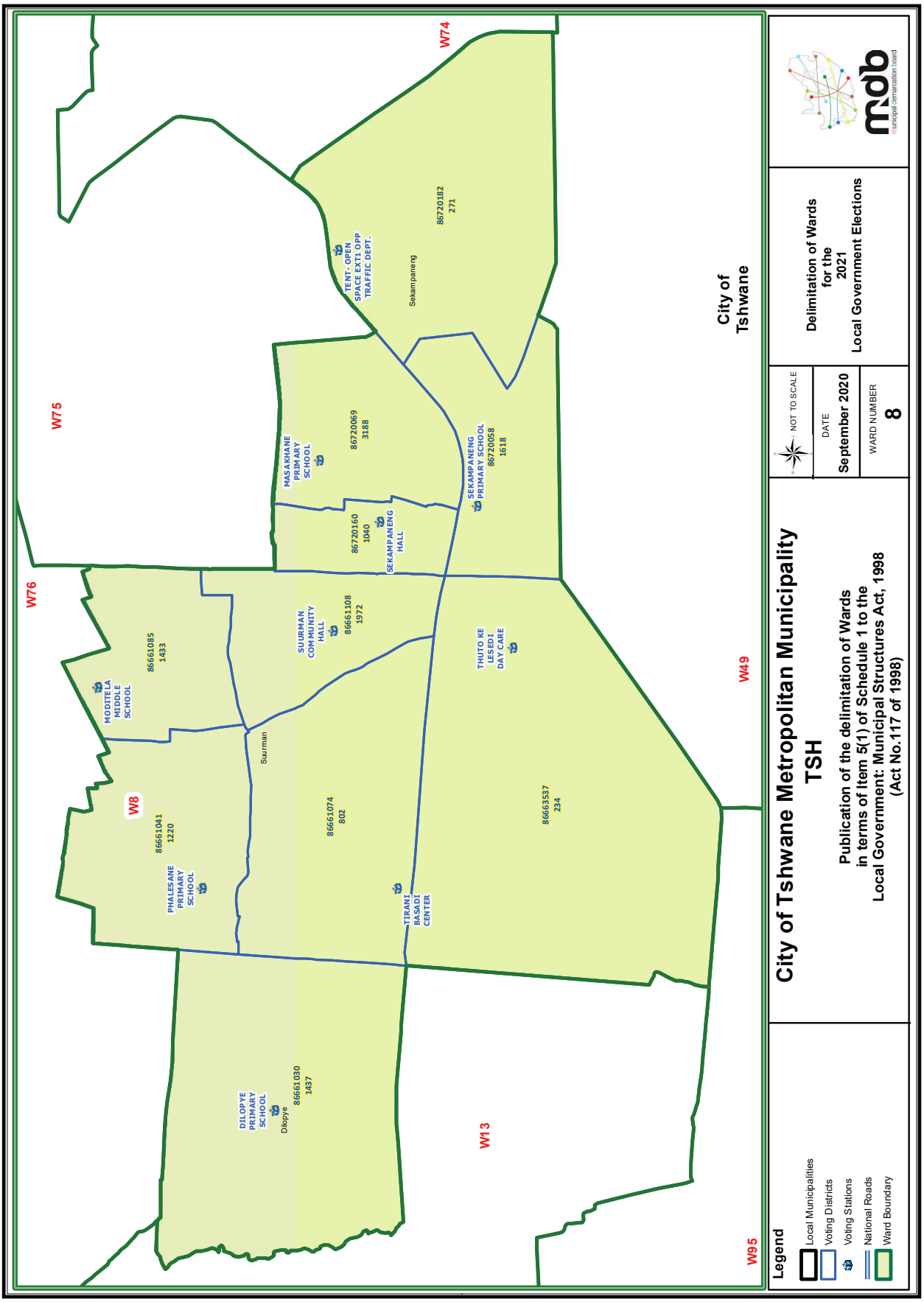
City of Tshwane
W74
W75
W76
W8
W49
W13
W95
Sekampaneng
Suurman
Dilopye
MASAKHANE PRIMARY SCHOOL
86720069 3188
86720182 271
TENT- OPEN SPACE EXT1 OPP TRAFFIC DEPT.
SEKAMPANENG PRIMARY SCHOOL 86720058 1618
86720160 1040
SEKAMPANENG HALL
SUURMAN COMMUNITY HALL
86661108 1972
THUTO KE LESEDI DAY CARE
MODITELA MIDDLE SCHOOL
86661085 1433
86661041 1220
PHALESANE PRIMARY SCHOOL
86661074 802
TIRANI BASADI CENTER
86663537 234
DILOPYE PRIMARY SCHOOL
86661030 1437
Legend
Local Municipalities
Voting Districts
Voting Stations
National Roads
Ward Boundary
City of Tshwane Metropolitan Municipality
TSH
Publication of the delimitation of Wards in terms of Item 5(1) of Schedule 1 to the Local Government: Municipal Structures Act, 1998 (Act No.117 of 1998)
NOT TO SCALE
DATE
September 2020
WARD NUMBER
8
Delimitation of Wards for the 2021 Local Government Elections
mdb
municipal demarcation board

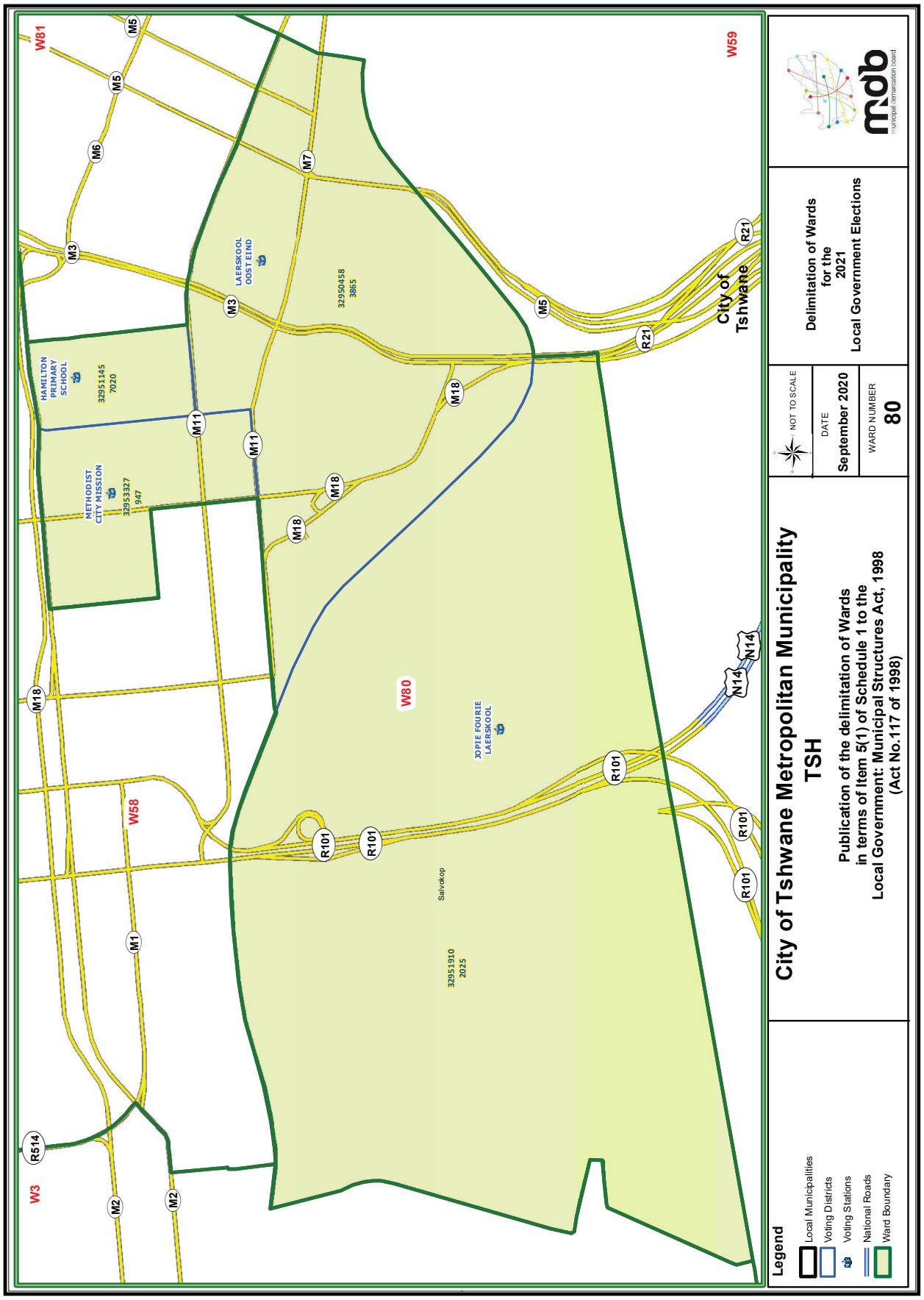
W81
W59
W80
W58
W3
City of Tshwane
HAMILTON PRIMARY SCHOOL
32951145 7020
METHODIST CITY MISSION
32953327 947
LAERSKOOL OOSTEIND
32950458 3865
JOPIE FOURIE LAERSKOOL
Saiwakop
32951910 2025
M1
M2
M3
M5
M6
M7
M11
M18
R21
R101
R514
N14
Legend
Local Municipalities
Voting Districts
Voting Stations
National Roads
Ward Boundary
City of Tshwane Metropolitan Municipality
TSH
Publication of the delimitation of Wards in terms of Item 5(1) of Schedule 1 to the Local Government: Municipal Structures Act, 1998 (Act No.117 of 1998)
NOT TO SCALE
DATE
September 2020
WARD NUMBER
80
Delimitation of Wards for the 2021 Local Government Elections
municipal demarcation board

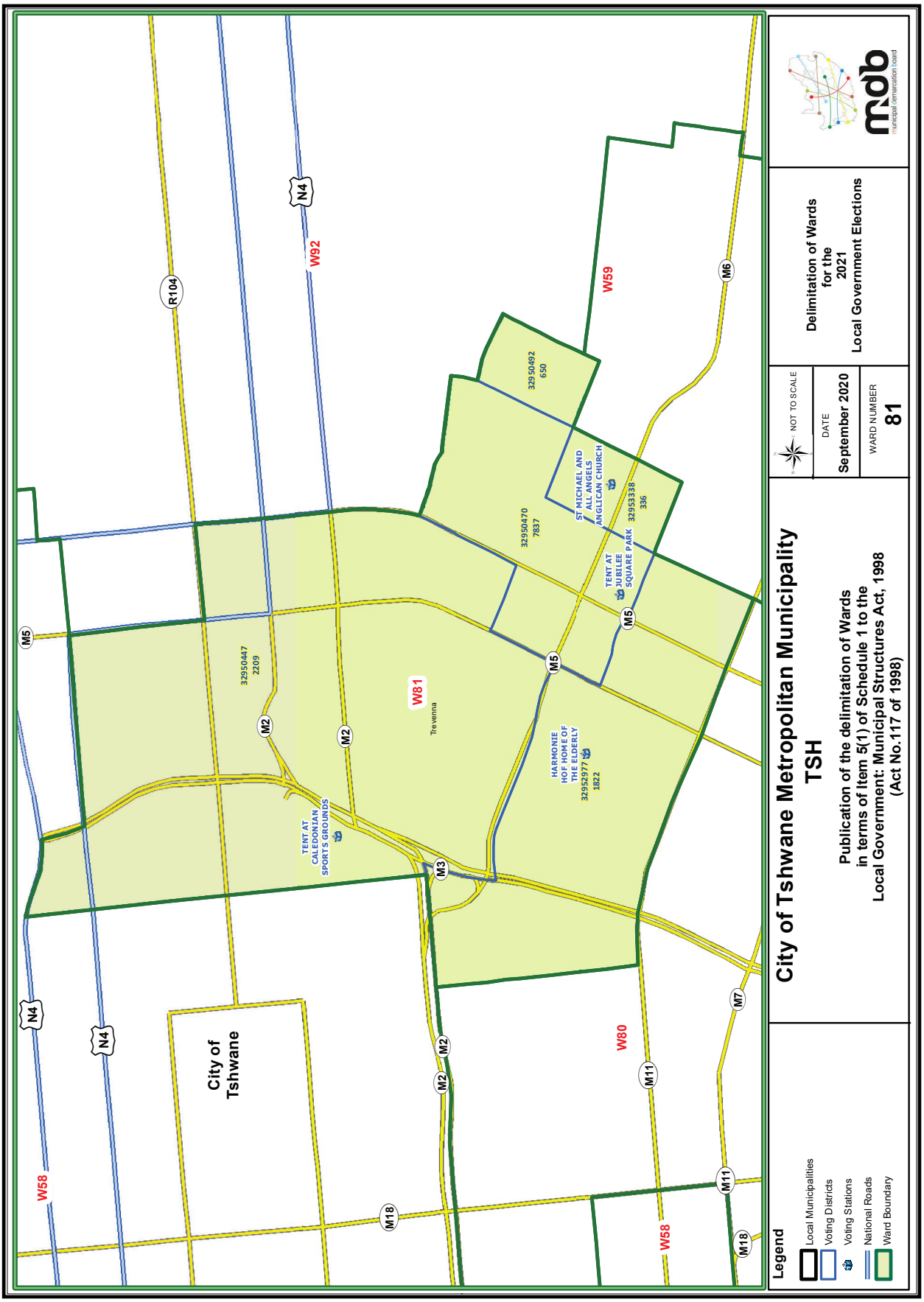
City of Tshwane Metropolitan Municipality
TSH
Publication of the delimitation of Wards
in terms of Item 5(1) of Schedule 1 to the
Local Government: Municipal Structures Act, 1998
(Act No.117 of 1998)
Delimitation of Wards
for the
2021
Local Government Elections
NOT TO SCALE
DATE
September 2020
WARD NUMBER
81
Legend
Local Municipalities
Voting Districts
Voting Stations
National Roads
Ward Boundary
City of Tshwane
W81
Trevenna
W92
W59
W80
W58
N4
R104
M2
M3
M5
M6
M7
M11
M18
32950447
2209
32950470
7837
32950492
650
32953338
336
32952977
1822
TENT AT CALEDONIAN SPORTS GROUNDS
HARMONIE HOF HOME OF THE ELDERLY
TENT AT JUBILEE SQUARE PARK
ST MICHAEL AND ALL ANGELS ANGLICAN CHURCH

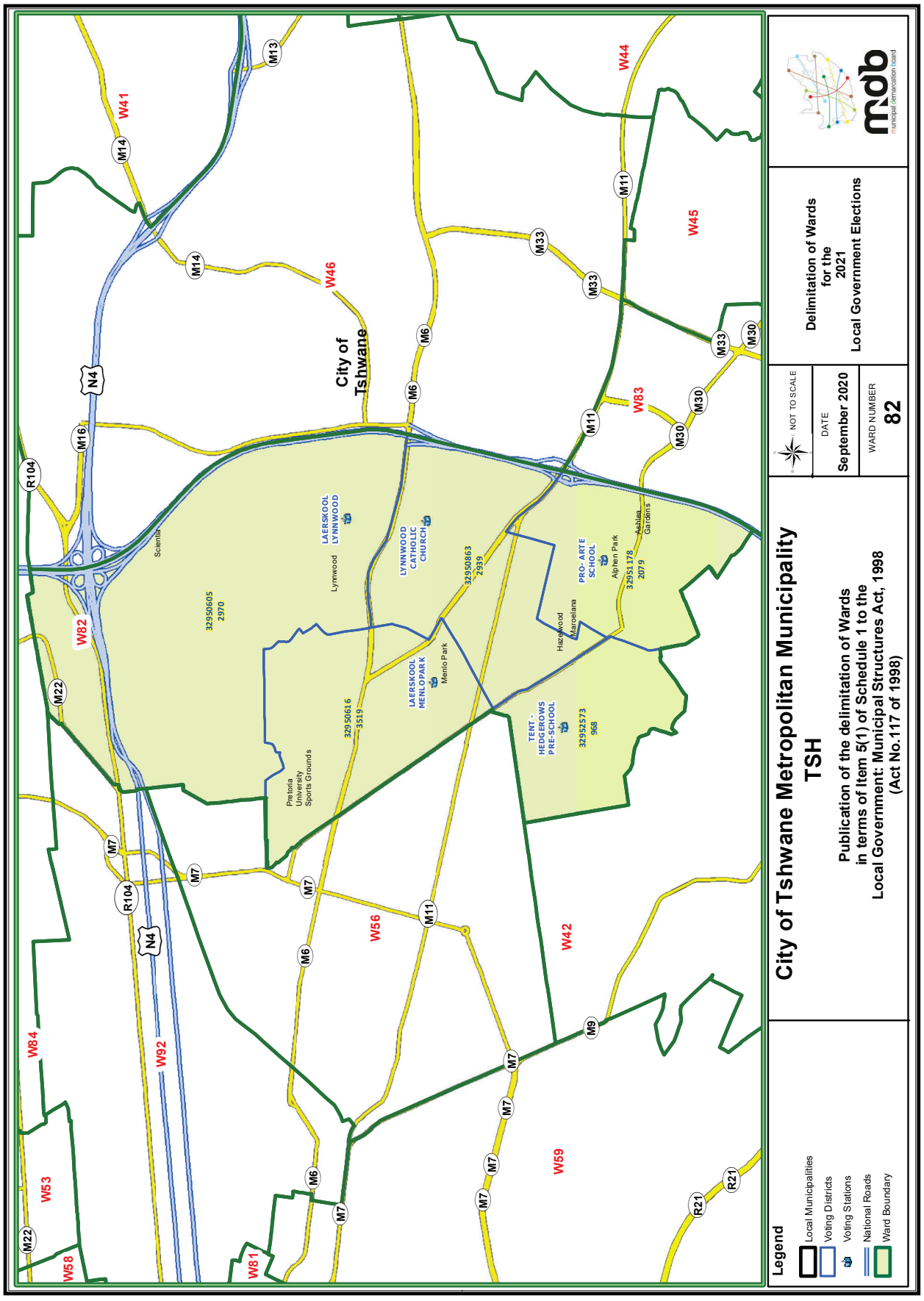
City of Tshwane
W41
W44
W46
W45
W83
W82
W56
W42
W59
W84
W53
W58
W92
W81
M13
M14
M16
M22
M7
M6
M11
M33
M30
M9
N4
R104
R21
LAERSKOOL LYNNWOOD
LYNNWOOD CATHOLIC CHURCH
LAERSKOOL MENLOPARK
PRO-ARTE SCHOOL
TENT - HEDGEROWS PRE-SCHOOL
Pretoria University Sports Grounds
Scientia
Lynnwood
Menlo Park
Hazelwood
Moreleta
Alphen Park
Ashlea Gardens
32950605 2970
32950616 3519
32950863 2939
32951178 2079
32952573 968
Legend
Local Municipalities
Voting Districts
Voting Stations
National Roads
Ward Boundary
City of Tshwane Metropolitan Municipality
TSH
Publication of the delimitation of Wards in terms of Item 5(1) of Schedule 1 to the Local Government: Municipal Structures Act, 1998 (Act No.117 of 1998)
NOT TO SCALE
DATE
September 2020
WARD NUMBER
82
Delimitation of Wards for the 2021 Local Government Elections
municipal demarcation board

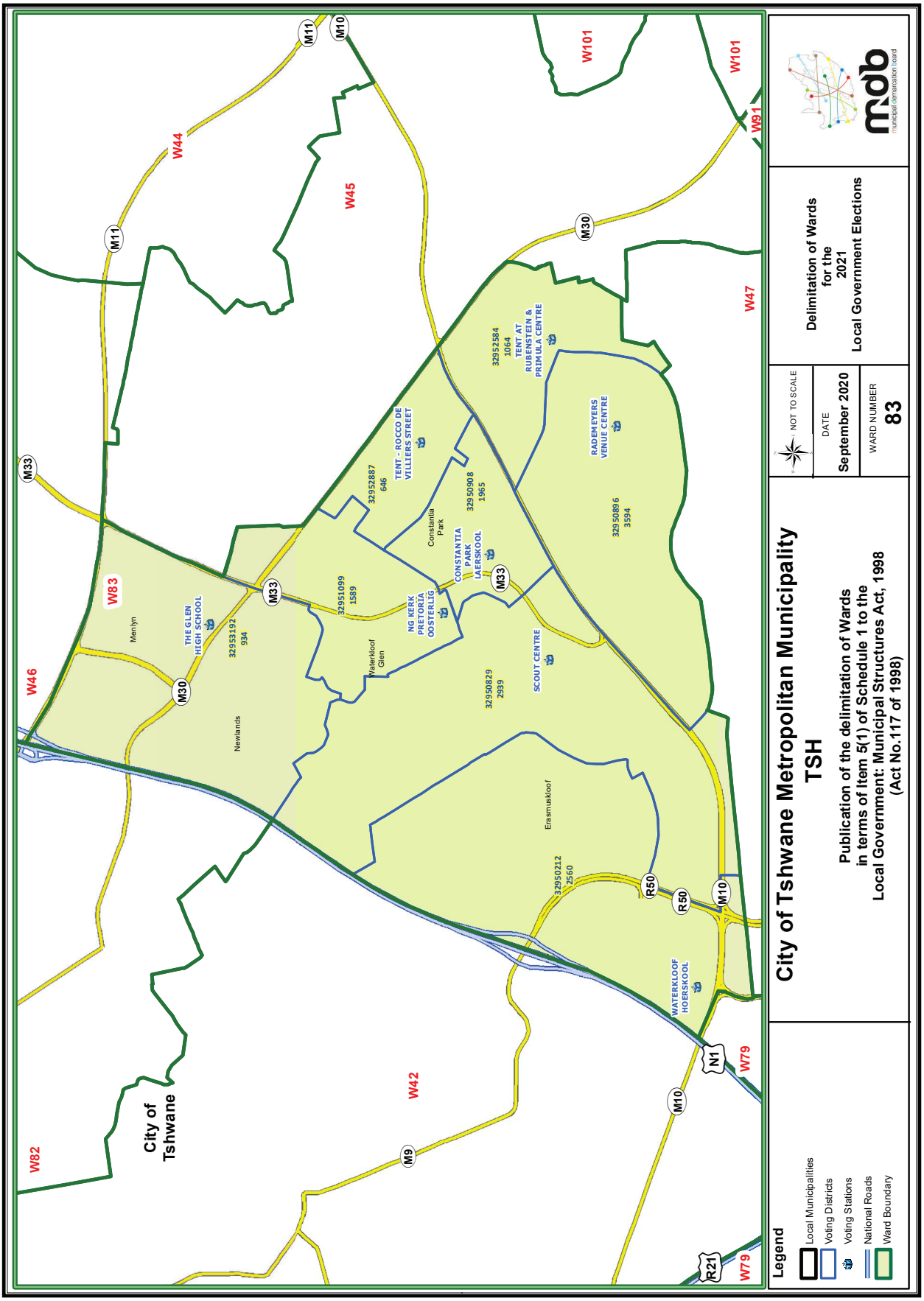
City of Tshwane Metropolitan Municipality
TSH
Publication of the delimitation of Wards
in terms of Item 5(1) of Schedule 1 to the
Local Government: Municipal Structures Act, 1998
(Act No.117 of 1998)
NOT TO SCALE
DATE
September 2020
WARD NUMBER
83
Delimitation of Wards
for the
2021
Local Government Elections
mdb
municipal demarcation board
Legend
Local Municipalities
Voting Districts
Voting Stations
National Roads
Ward Boundary
City of Tshwane
W82
W46
W83
W44
W45
W42
W47
W101
W91
W79
M11
M10
M33
M30
M9
N1
R21
R50
THE GLEN HIGH SCHOOL
32953192
934
Menlyn
Newlands
Waterkloof Glen
32951099
1589
NG KERK PRETORIA OOSTERLIG
32952887
646
TENT - ROCCO DE VILLIERS STREET
Constantia Park
CONSTANTIA PARK LAERSKOOL
32950908
1965
32952584
1064
TENT AT RUBENSTEIN & PRIMULA CENTRE
RADEMEYERS VENUE CENTRE
32950896
3594
SCOUT CENTRE
32950829
2939
Erasmuskloof
32950212
2560
WATERKLOOF HOERSKOOL

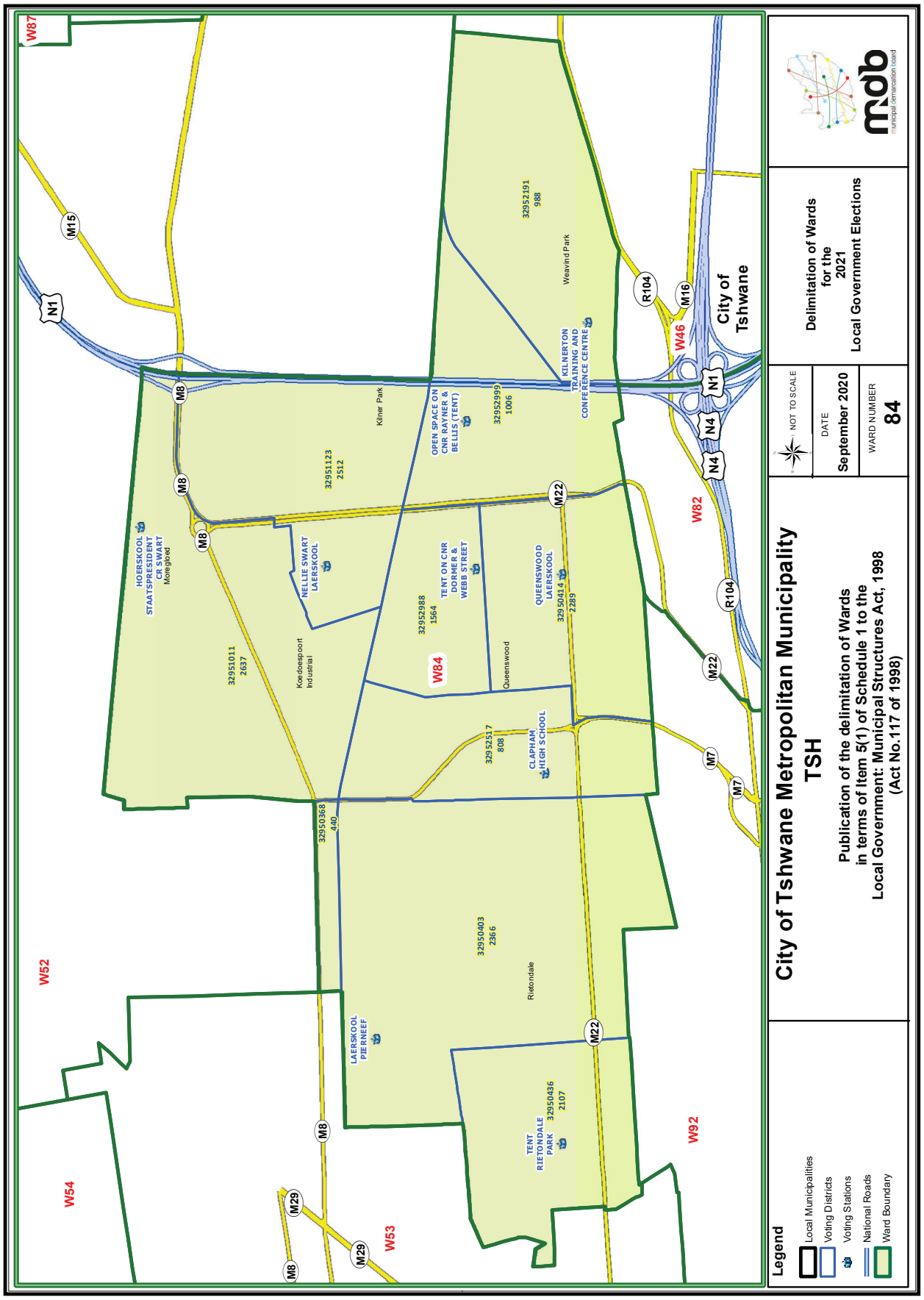
City of Tshwane Metropolitan Municipality
TSH
Publication of the delimitation of Wards in terms of Item 5(1) of Schedule 1 to the Local Government: Municipal Structures Act, 1998 (Act No.117 of 1998)
NOT TO SCALE
DATE
September 2020
WARD NUMBER
84
Delimitation of Wards for the 2021 Local Government Elections
mdb
municipal demarcation board
Legend
Local Municipalities
Voting Districts
Voting Stations
National Roads
Ward Boundary
City of Tshwane
W87
W52
W54
W53
W92
W82
W84
W46
N1
N4
R104
M15
M8
M22
M29
M7
M16
HOERSKOOL STAATSPRESIDENT CR SWART Moregloed
NELLIE SWART LAERSKOOL
TENT ON CNR DORMER & WEBB STREET
QUEENSWOOD LAERSKOOL
CLAPHAM HIGH SCHOOL
LAERSKOOL PIERNEEF
TENT RIETONDALE PARK
OPEN SPACE ON CNR RAYNER & BELLIS (TENT)
KILNERTON TRAINING AND CONFERENCE CENTRE
Kiln er Park
Weavind Park
Queenswood
Rietondale
Kwaggasrand
Kwaggasrand Ext 1
Kwaggasrand Ext 2
Kwaggasrand Ext 3
Kwaggasrand Ext 4
Kwaggasrand Ext 5
Kwaggasrand Ext 6
Kwaggasrand Ext 7
Kwaggasrand Ext 8
Kwaggasrand Ext 9
Kwaggasrand Ext 10
Kwaggasrand Ext 11
Kwaggasrand Ext 12
Kwaggasrand Ext 13
Kwaggasrand Ext

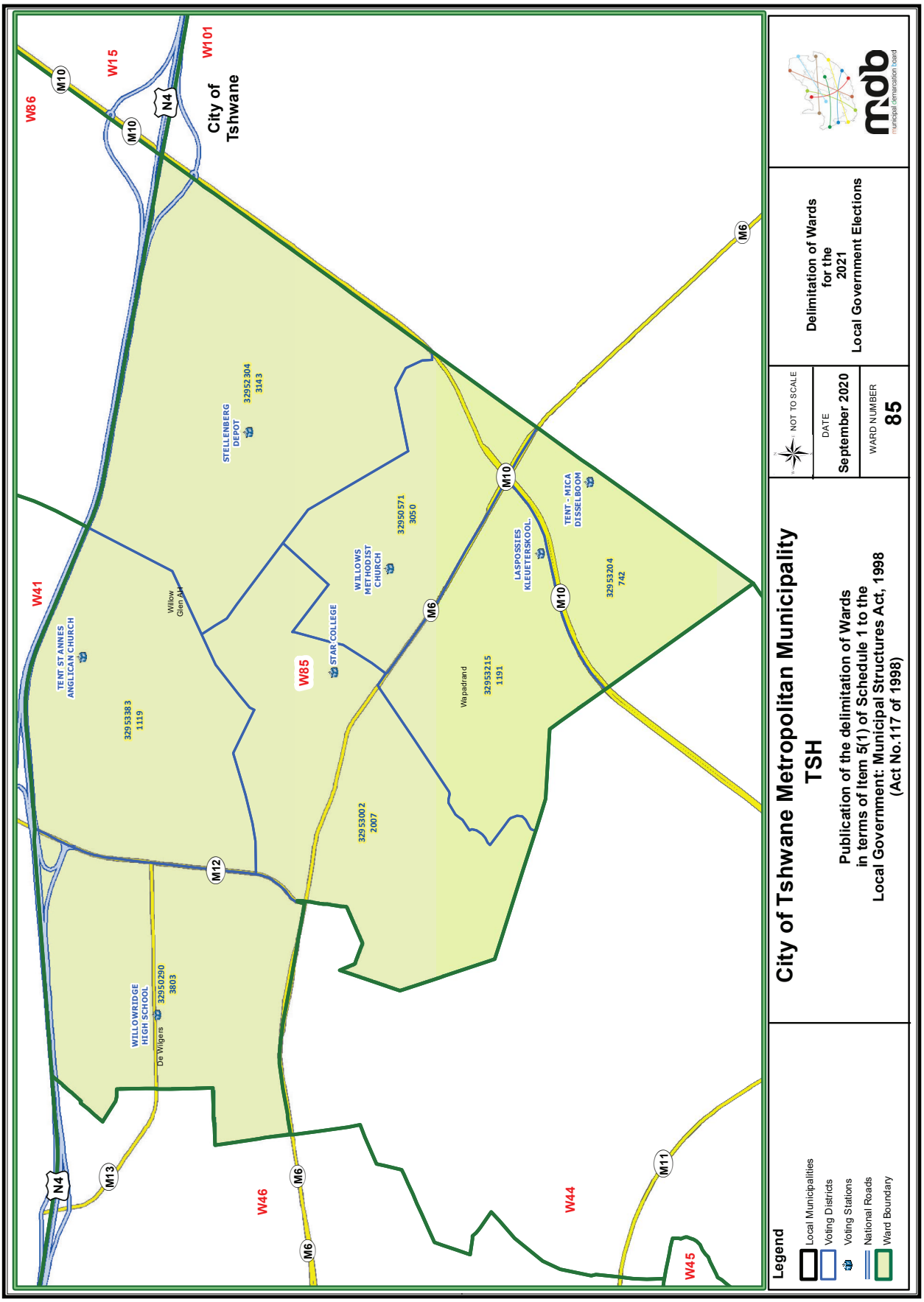
City of Tshwane
W86
W15
W101
W41
W85
W46
W44
W45
M10
M6
M12
M13
M11
N4
STELLENBERG DEPOT
32952304
3143
TENT ST ANNES ANGLICAN CHURCH
32953383
1119
Willow Glen AH
WILLOWS METHODIST CHURCH
32950571
3050
STAR COLLEGE
LASPOSSIES KLEUTERSKOOL
TENT - MICA DISSELBOOM
32953204
742
Wapadrand
32953215
1191
32953002
2007
WILLOWRIDGE HIGH SCHOOL
32950290
3803
De Wilgers
City of Tshwane Metropolitan Municipality
TSH
Publication of the delimitation of Wards
in terms of Item 5(1) of Schedule 1 to the
Local Government: Municipal Structures Act, 1998
(Act No.117 of 1998)
NOT TO SCALE
DATE
September 2020
WARD NUMBER
85
Delimitation of Wards
for the
2021
Local Government Elections
mdb
municipal demarcation board
Legend
Local Municipalities
Voting Districts
Voting Stations
National Roads
Ward Boundary

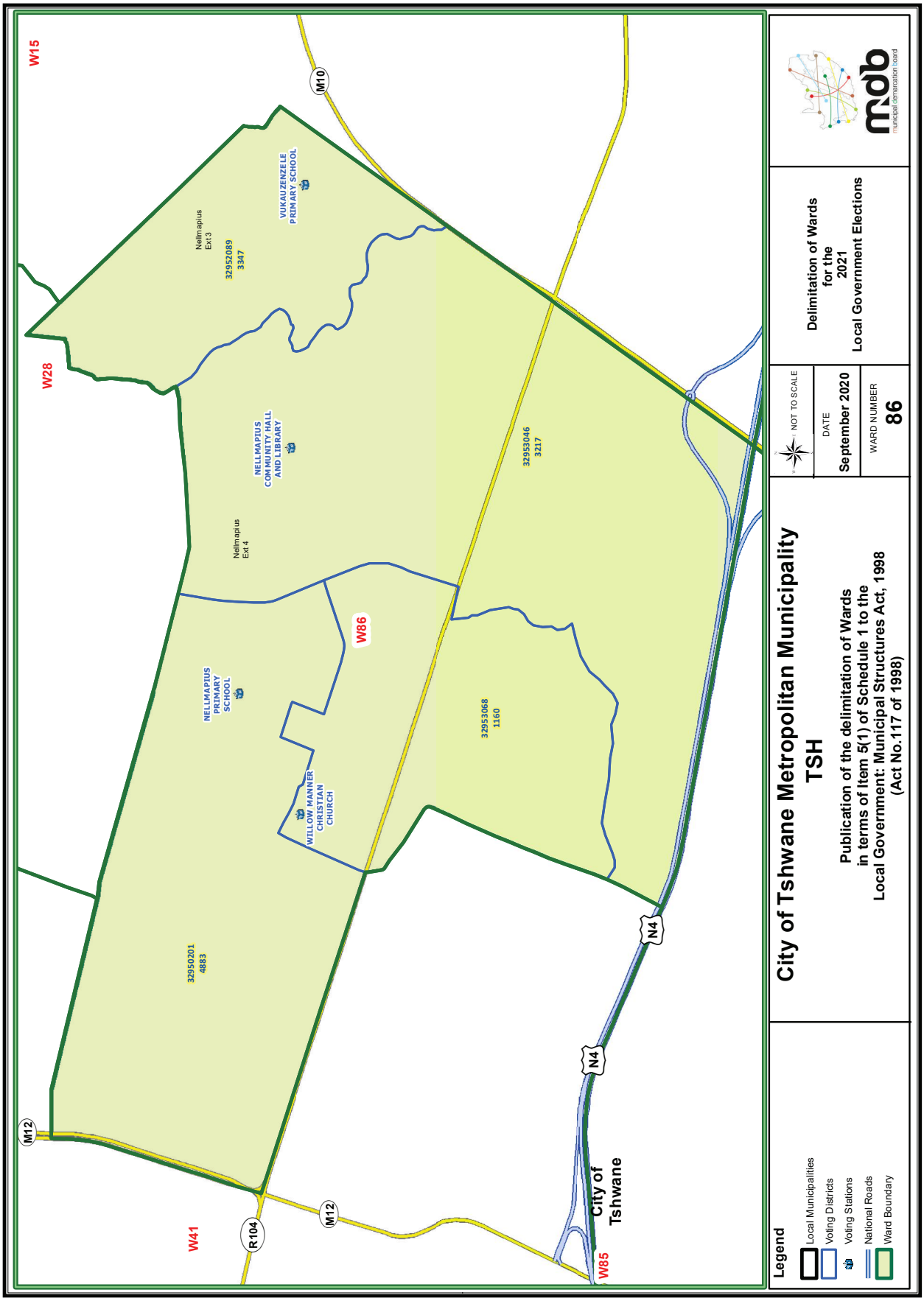
W15
W28
W86
W41
W85
M10
M12
R104
N4
Nellmapius Ext 3
32952089
3347
VUKUZENZELE PRIMARY SCHOOL
NELLMAPIUS COMMUNITY HALL AND LIBRARY
Nellmapius Ext 4
NELLMAPIUS PRIMARY SCHOOL
WILLOW MANNER CHRISTIAN CHURCH
32950201
4883
32953068
1160
32953046
3217
City of Tshwane
Legend
Local Municipalities
Voting Districts
Voting Stations
National Roads
Ward Boundary
City of Tshwane Metropolitan Municipality
TSH
Publication of the delimitation of Wards
in terms of Item 5(1) of Schedule 1 to the
Local Government: Municipal Structures Act, 1998
(Act No.117 of 1998)
NOT TO SCALE
DATE
September 2020
WARD NUMBER
86
Delimitation of Wards
for the
2021
Local Government Elections
municipal demarcation board

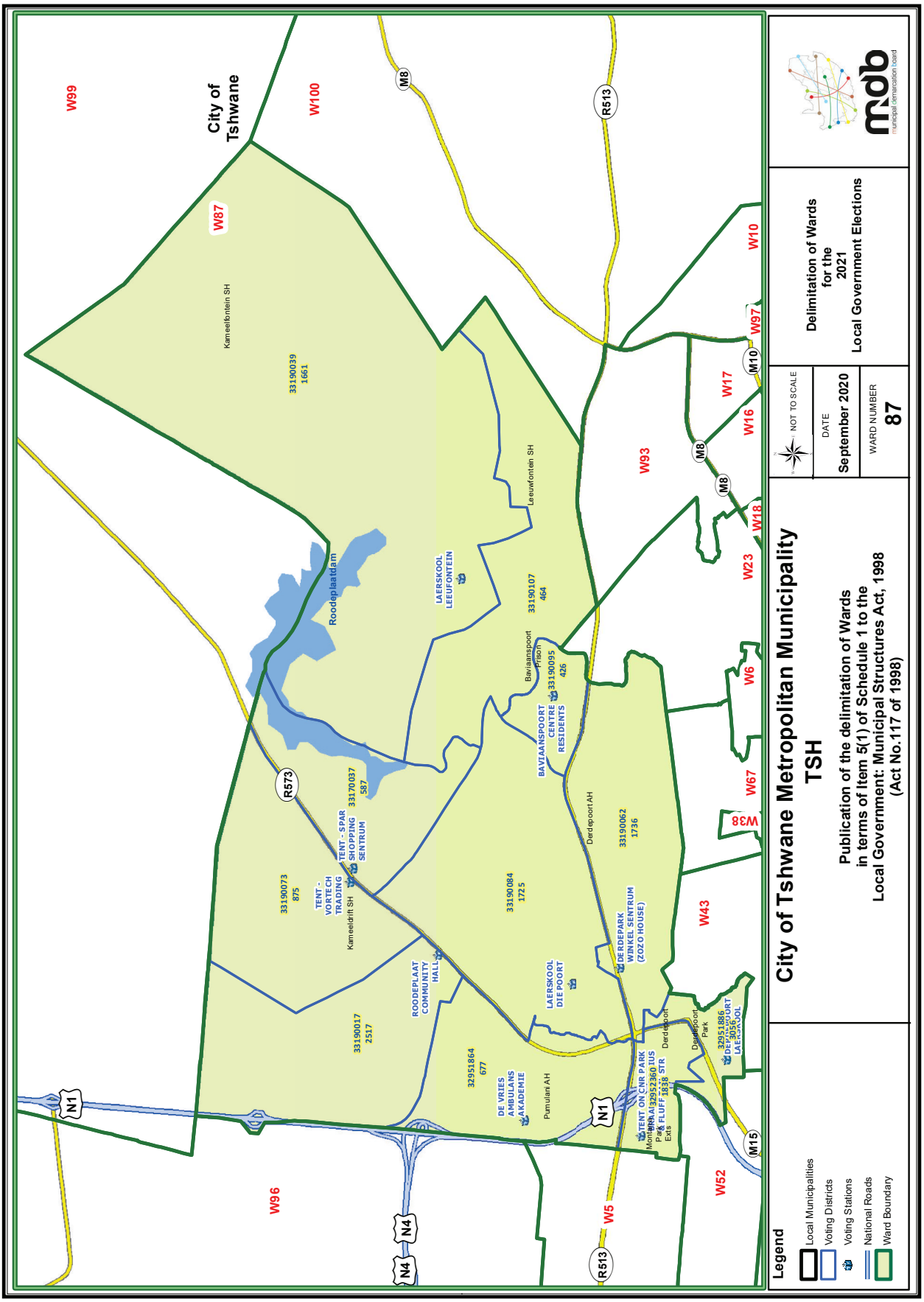
City of Tshwane
W99
W100
W87
W96
W97
W10
W17
W16
W93
W18
W23
W6
W67
W38
W43
W52
W5
Kameelfontein SH
33190039
1661
Roodeplaatdam
LAERSKOOL LEEUFONTEIN
Leeuwfontein SH
33190107
464
Baviaanspoort Prison
33190095
426
BAVIAANSPOORT CENTRE RESIDENTS
33170037
587
TENT - SPAR SHOPPING SENTRUM
R573
33190073
875
TENT - VORTECH TRADING
Kameeldrift SH
33190084
1725
Derdepoort AH
33190062
1736
DERDEPARK WINKEL SENTRUM (ZOZO HOUSE)
ROODEPLAAT COMMUNITY HALL
LAERSKOOL DIE POORT
33190017
2517
32951864
677
DE VRIES AMBULANS AKADEMIE
Pumulani AH
TENT ON CNR PARK
Derdepoort
Derdepoort Park
32951886
DEPOORT LAERSKOOL
M8
R513
M10
M15
N1
N4
Legend
Local Municipalities
Voting Districts
Voting Stations
National Roads
Ward Boundary
City of Tshwane Metropolitan Municipality
TSH
Publication of the delimitation of Wards
in terms of Item 5(1) of Schedule 1 to the
Local Government: Municipal Structures Act, 1998
(Act No.117 of 1998)
NOT TO SCALE
DATE
September 2020
WARD NUMBER
87
Delimitation of Wards
for the
2021
Local Government Elections
mdb
municipal demarcation board

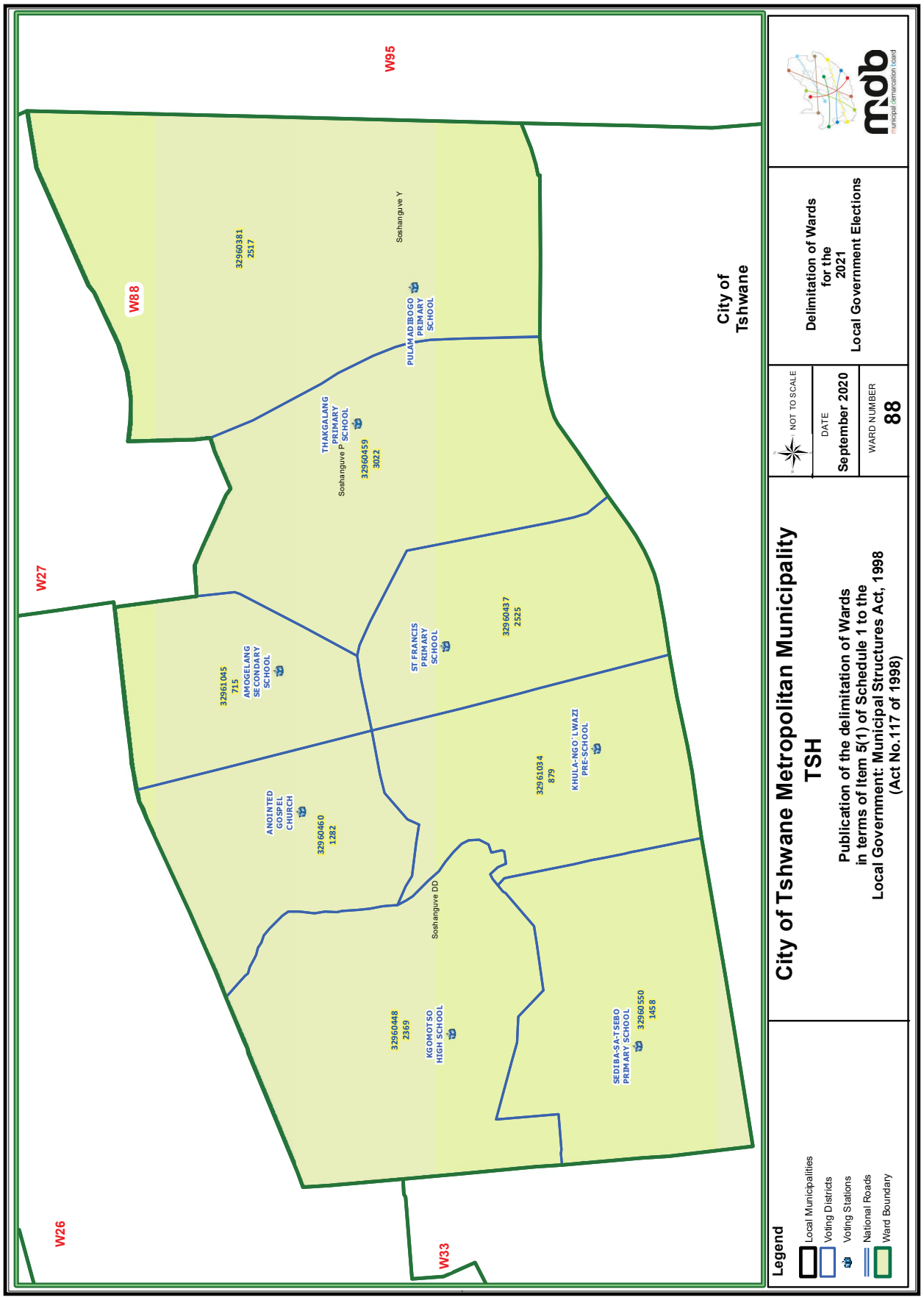
W95
W88
W27
W26
W33
32960381
2517
Soshanguve Y
PULAMADIBOGO PRIMARY SCHOOL
THAKGALANG PRIMARY SCHOOL
Soshanguve P
32960459
3022
City of Tshwane
32961045
715
AMOGELANG SECONDARY SCHOOL
ST FRANCIS PRIMARY SCHOOL
32960437
2525
ANOINTED GOSPEL CHURCH
32960460
1282
32961034
879
KHULA-NGO LWAZI PRE-SCHOOL
Soshanguve DD
32960448
2369
KGOMOTSO HIGH SCHOOL
SEDIBA-SA-TSEBO PRIMARY SCHOOL
32960550
1458
Legend
Local Municipalities
Voting Districts
Voting Stations
National Roads
Ward Boundary
City of Tshwane Metropolitan Municipality
TSH
Publication of the delimitation of Wards
in terms of Item 5(1) of Schedule 1 to the
Local Government: Municipal Structures Act, 1998
(Act No.117 of 1998)
NOT TO SCALE
DATE
September 2020
WARD NUMBER
88
Delimitation of Wards
for the
2021
Local Government Elections
municipal demarcation board

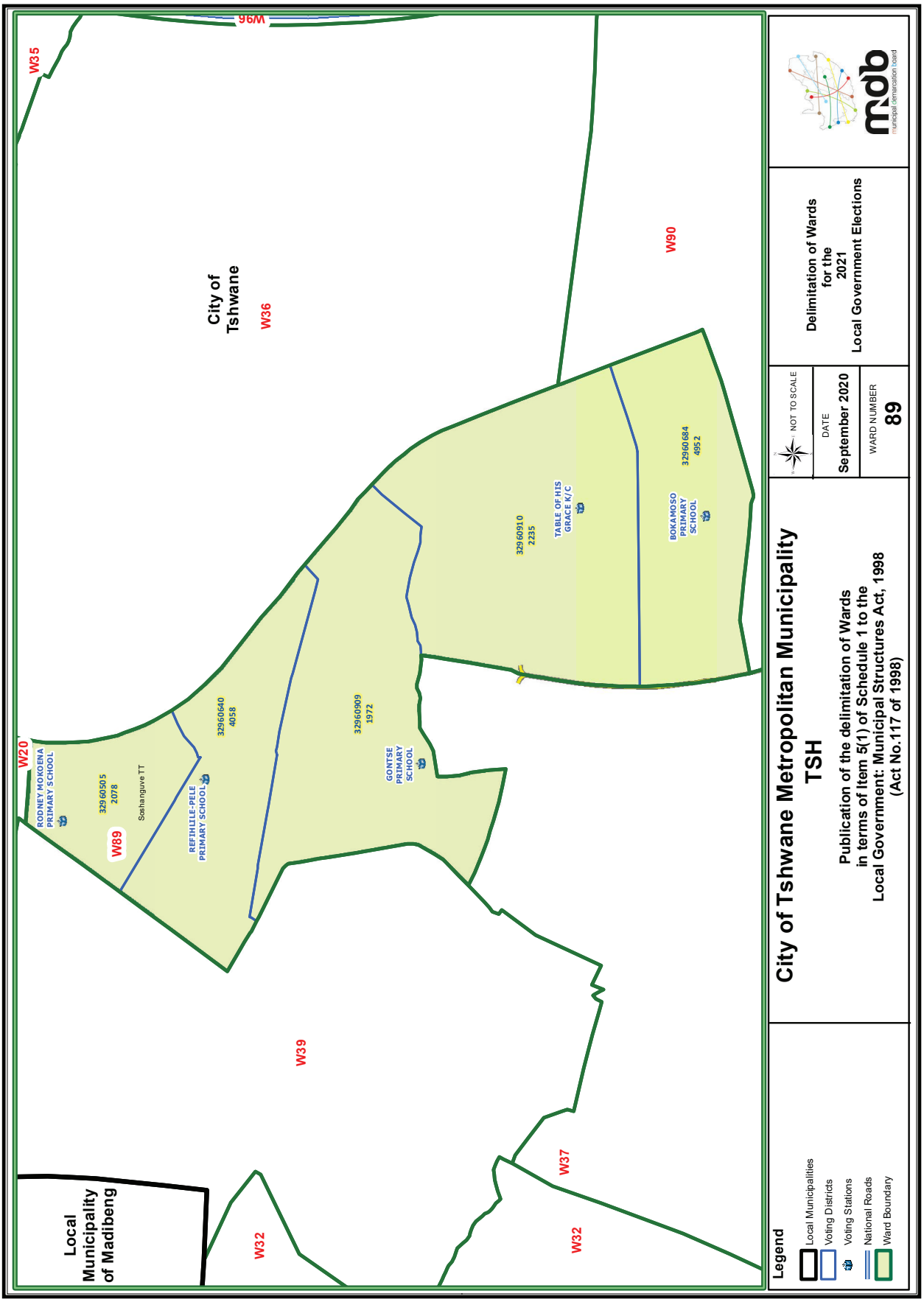
W96
W35
W20
W89
W36
W90
W39
W37
W32
W32
City of Tshwane
Local Municipality of Madibeng
RODNEY MOKOENA PRIMARY SCHOOL
3296050 5 2078
Soshanguve TT
REFIHLILE-PELE PRIMARY SCHOOL
32960640 4058
3296090 9 1972
GONTSE PRIMARY SCHOOL
3296091 0 2235
TABLE OF HIS GRACE K/ C
BOKAMOSO PRIMARY SCHOOL
3296068 4 4952
Legend
Local Municipalities
Voting Districts
Voting Stations
National Roads
Ward Boundary
City of Tshwane Metropolitan Municipality
TSH
Publication of the delimitation of Wards
in terms of Item 5(1) of Schedule 1 to the
Local Government: Municipal Structures Act, 1998
(Act No.117 of 1998)
NOT TO SCALE
DATE
September 2020
WARD NUMBER
89
Delimitation of Wards
for the
2021
Local Government Elections
municipal demarcation board

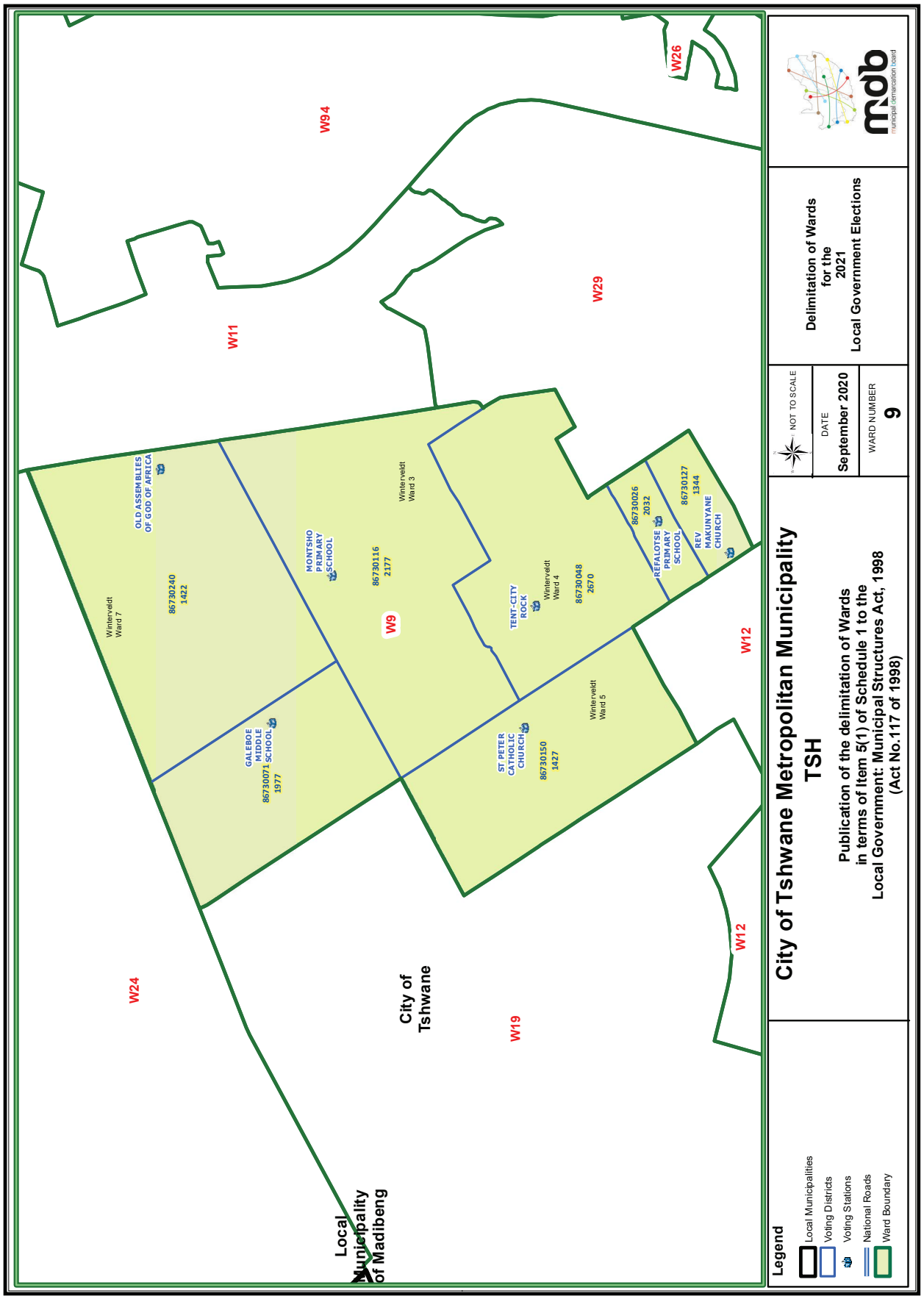
W26
W94
W11
W29
W9
W12
W24
W19
W12
OLD ASSEMBLIES OF GOD OF AFRICA
86730240
1422
Winterveldt Ward 7
MONTSHO PRIMARY SCHOOL
86730116
2177
Winterveldt Ward 3
TENT-CITY ROCK
Winterveldt Ward 4
86730048
2670
86730026
2032
REFALOTSE PRIMARY SCHOOL
86730127
1344
REV MAKUNYANE CHURCH
GALEBOE MIDDLE SCHOOL
86730071
1977
ST PETER CATHOLIC CHURCH
86730150
1427
Winterveldt Ward 5
City of Tshwane
Local Municipality of Madibeng
Legend
Local Municipalities
Voting Districts
Voting Stations
National Roads
Ward Boundary
City of Tshwane Metropolitan Municipality
TSH
Publication of the delimitation of Wards
in terms of Item 5(1) of Schedule 1 to the
Local Government: Municipal Structures Act, 1998
(Act No.117 of 1998)
NOT TO SCALE
DATE
September 2020
WARD NUMBER
9
Delimitation of Wards
for the
2021
Local Government Elections
mdb
municipal demarcation board

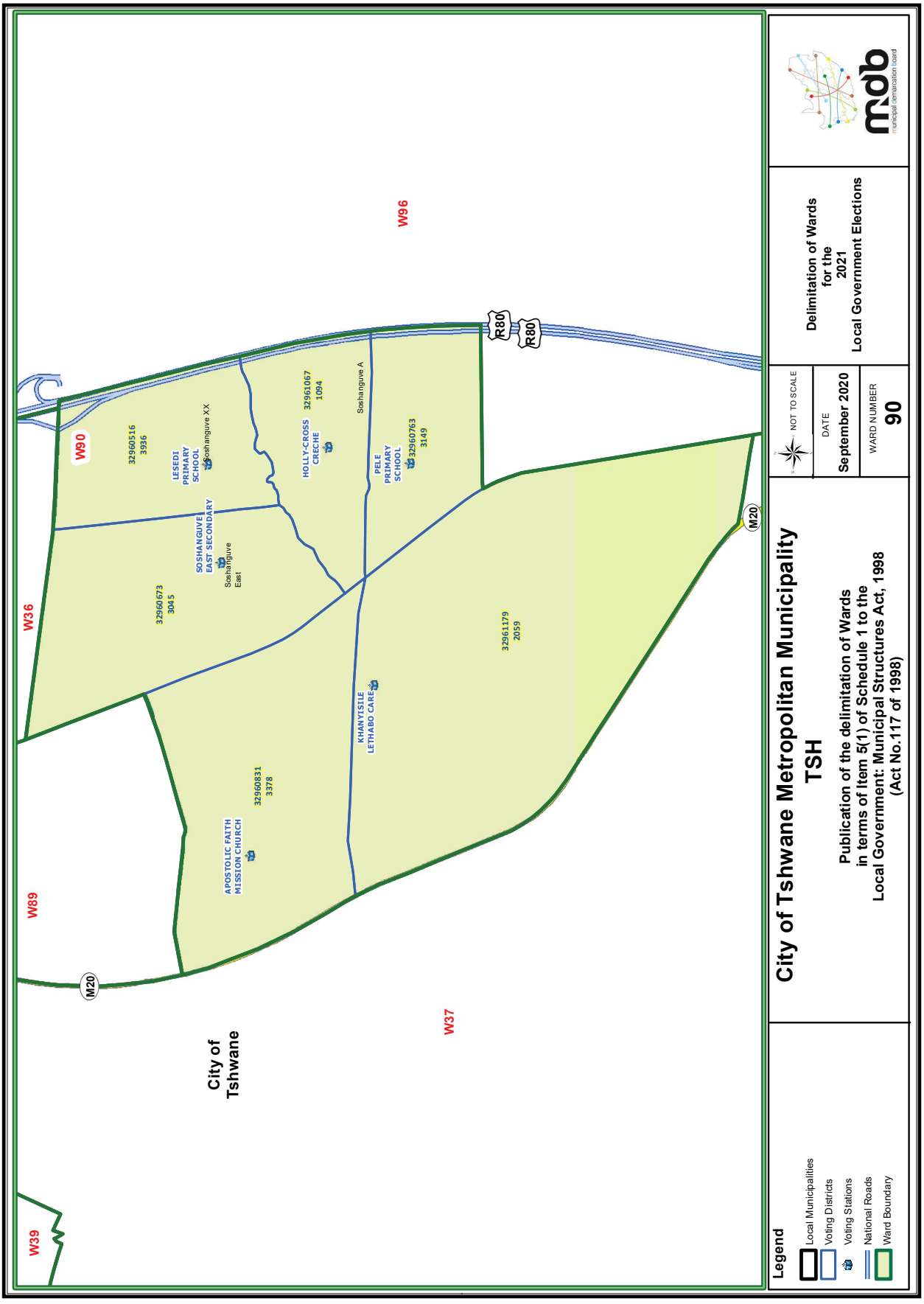
City of Tshwane Metropolitan Municipality
TSH
Publication of the delimitation of Wards
in terms of Item 5(1) of Schedule 1 to the
Local Government: Municipal Structures Act, 1998
(Act No.117 of 1998)
Delimitation of Wards
for the
2021
Local Government Elections
NOT TO SCALE
DATE
September 2020
WARD NUMBER
90
Legend
Local Municipalities
Voting Districts
Voting Stations
National Roads
Ward Boundary
City of Tshwane
W36
W37
W39
W89
W90
W96
M20
R80
32960516
3936
LESEDI PRIMARY SCHOOL
Soshanguve XX
SOSHANGUVE EAST SECONDARY
Soshanguve East
32960673
3045
HOLLY-CROSS CRECHE
32961067
1094
Soshanguve A
PELE PRIMARY SCHOOL
32960763
3149
32961179
2059
KHANYISILE LETHABO CARE
32960831
3378
APOSTOLIC FAITH MISSION CHURCH

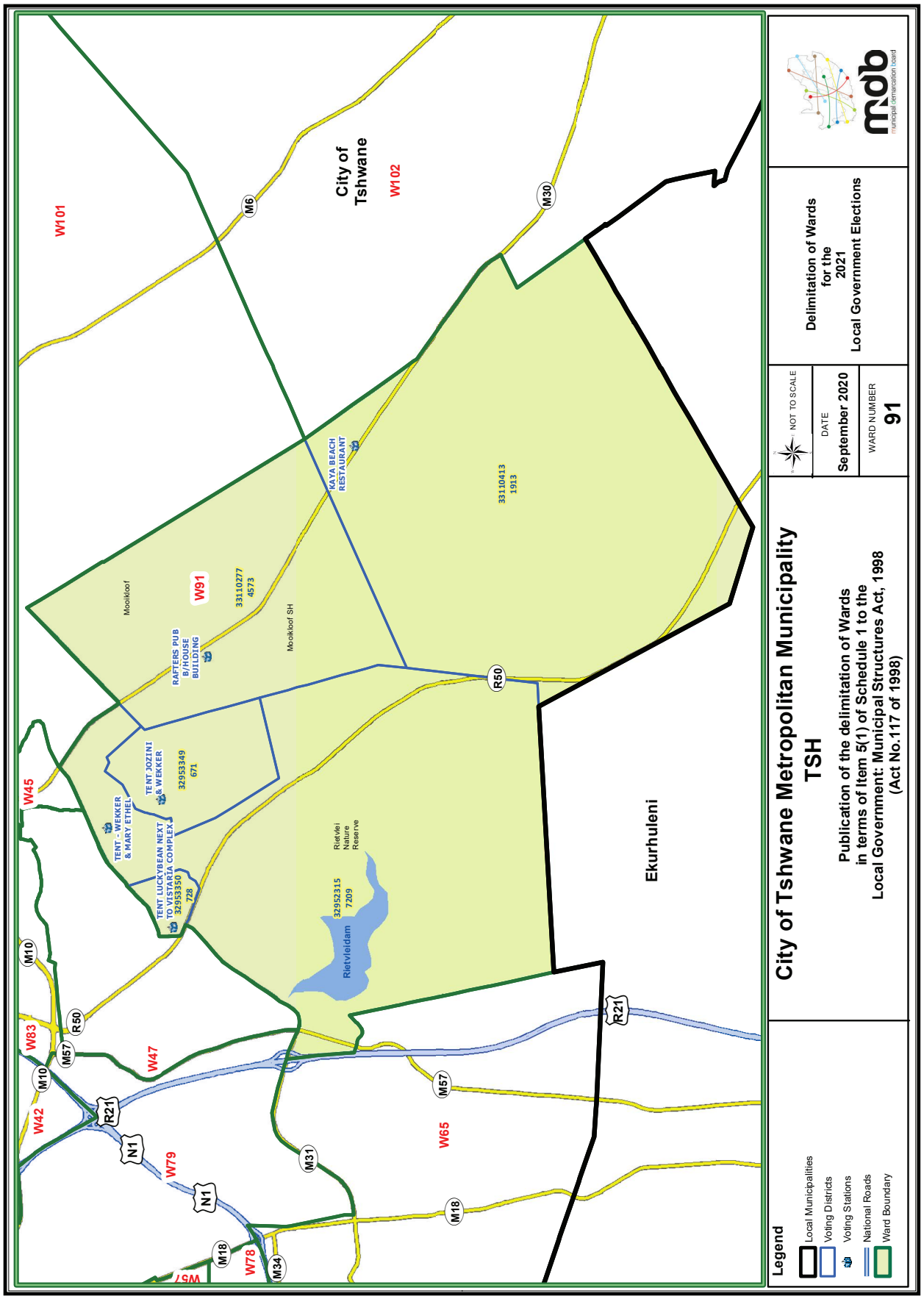
City of Tshwane Metropolitan Municipality
TSH
Publication of the delimitation of Wards
in terms of Item 5(1) of Schedule 1 to the
Local Government: Municipal Structures Act, 1998
(Act No.117 of 1998)
Delimitation of Wards
for the
2021
Local Government Elections
NOT TO SCALE
DATE
September 2020
WARD NUMBER
91
Legend
Local Municipalities
Voting Districts
Voting Stations
National Roads
Ward Boundary
City of Tshwane
Ekurhuleni
W101
W102
W91
W45
W47
W83
W42
W79
W78
W65
W57
M6
M30
M10
M57
M31
M18
M34
R50
R21
N1
KAYA BEACH RESTAURANT
33110413
1913
33110277
4573
Mooikloof
Mooikloof SH
RAFTERS PUB B/HOUSE BUILDING
TENT JOZINI & WEKKER
32953349
671
TENT - WEKKER & MARY ETHEL
TENT LUCKYBEAN NEXT TO VISTARIA COMPLEX
32953350
728
Rietvlei Nature Reserve
32952315
7209
Rietvleidam

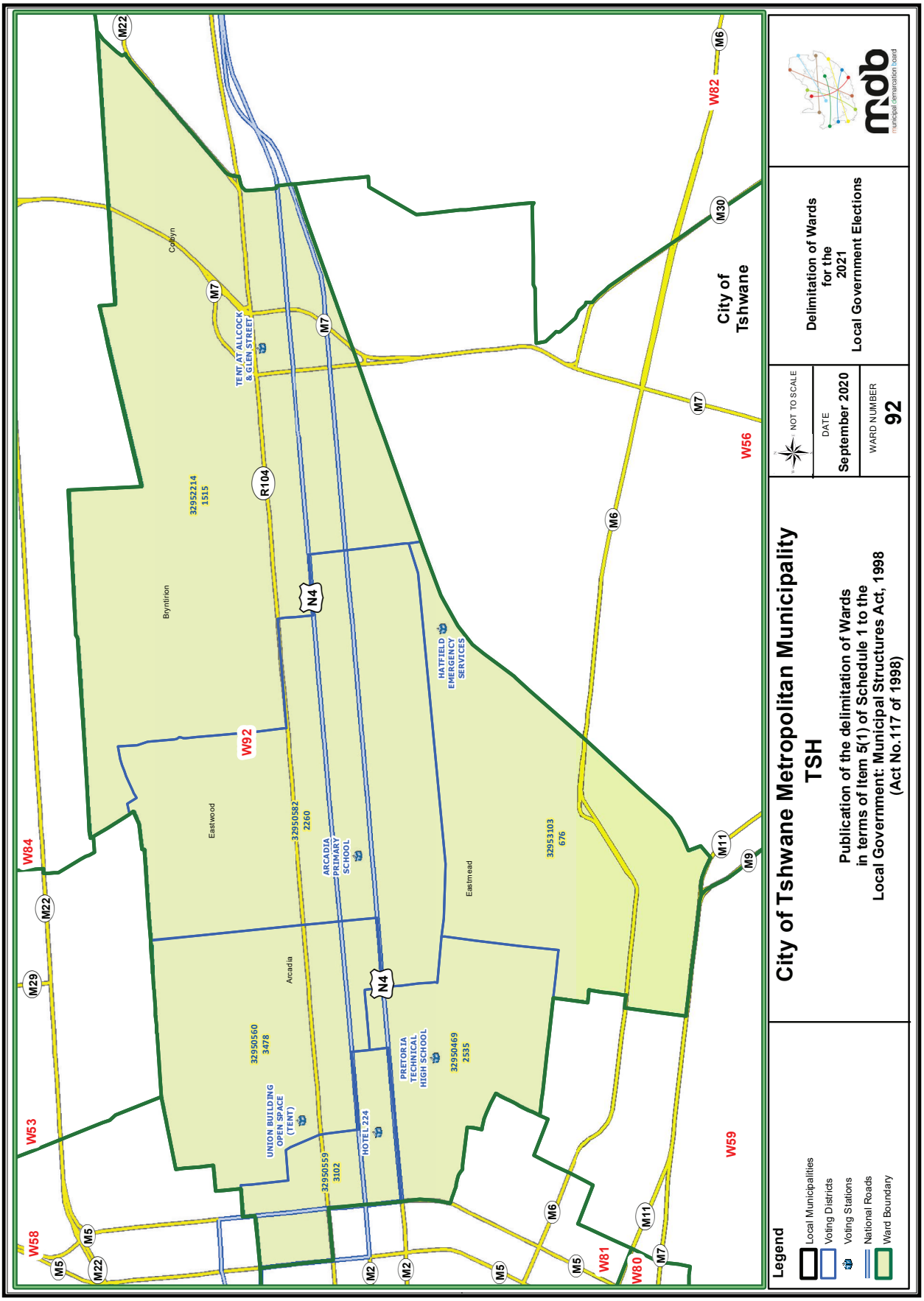
City of Tshwane Metropolitan Municipality
TSH
Publication of the delimitation of Wards
in terms of Item 5(1) of Schedule 1 to the
Local Government: Municipal Structures Act, 1998
(Act No.117 of 1998)
Delimitation of Wards
for the
2021
Local Government Elections
NOT TO SCALE
DATE
September 2020
WARD NUMBER
92
Legend
Local Municipalities
Voting Districts
Voting Stations
National Roads
Ward Boundary
City of Tshwane
Colbyn
Bryntirion
Eastwood
Arcadia
Eastmead
TENT AT ALLCOCK & GLEN STREET
HATFIELD EMERGENCY SERVICES
ARCADIA PRIMARY SCHOOL
PRETORIA TECHNICAL HIGH SCHOOL
UNION BUILDING OPEN SPACE (TENT)
HOTEL 224
32952214
1515
32950582
2260
32953103
676
32950560
3478
32950469
2535
32950559
3102
N4
R104
M2
M5
M6
M7
M9
M11
M22
M29
M30
W53
W56
W58
W59
W80
W81
W82
W84
W92

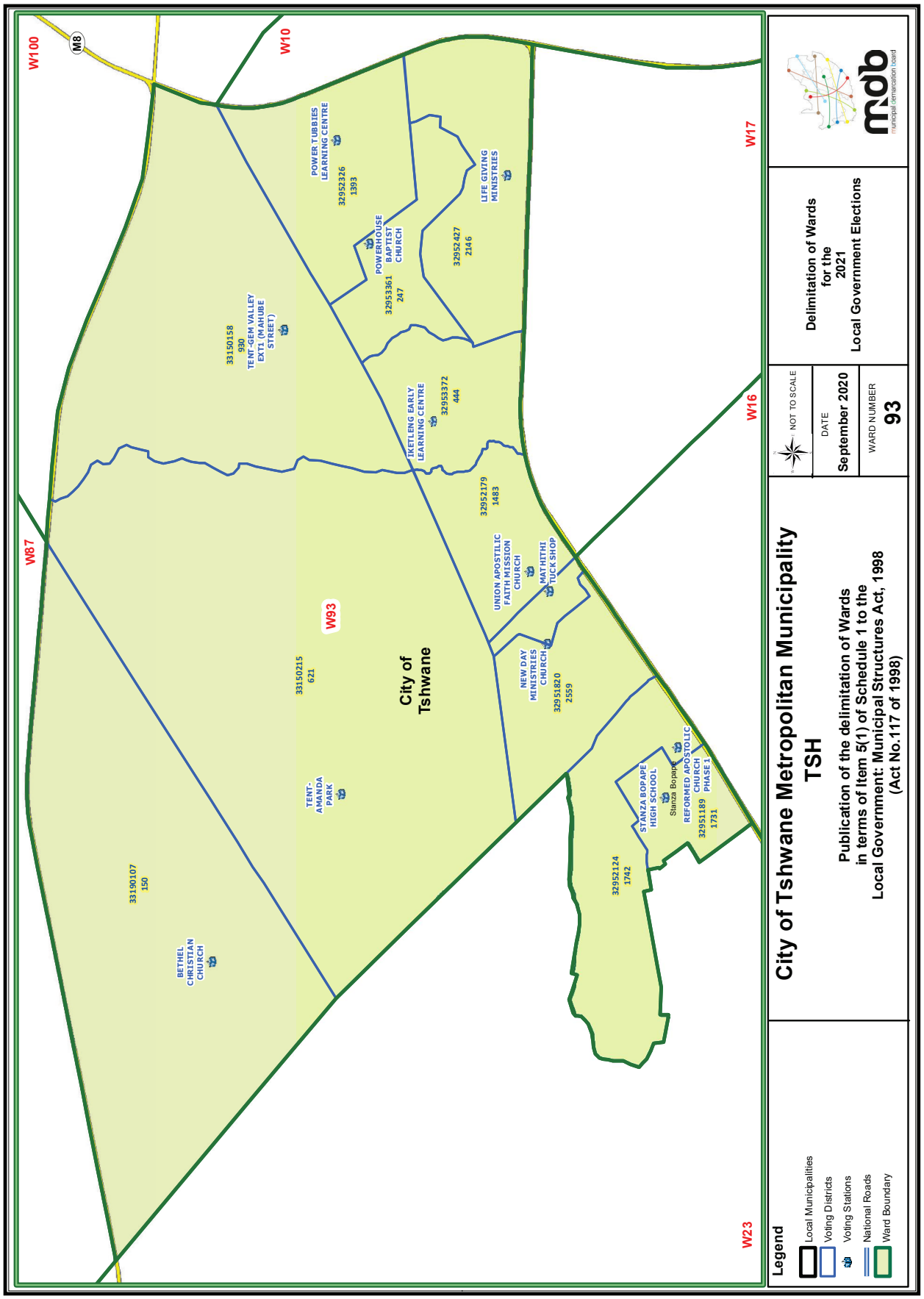
W100
M8
W10
W17
W87
W93
W16
W23
City of Tshwane
POWER TUBBIES LEARNING CENTRE
32952326 1393
POWERHOUSE BAPTIST CHURCH
32953361 247
LIFE GIVING MINISTRIES
32952427 2146
33150158 930
TENT-GEM VALLEY EXT1 (MAHUBE STREET)
IKETLENG EARLY LEARNING CENTRE
32953372 444
32952179 1483
UNION APOSTILIC FAITH MISSION CHURCH
MATHITHI TUCK SHOP
NEW DAY MINISTRIES CHURCH
32951820 2559
33150215 621
TENT-AMANDA PARK
STANZA BOPAPE HIGH SCHOOL
Stanza Bopape
REFORMED APOSTOLIC CHURCH PHASE 1
32951189 1731
32952124 1742
33190107 150
BETHEL CHRISTIAN CHURCH
Legend
Local Municipalities
Voting Districts
Voting Stations
National Roads
Ward Boundary
City of Tshwane Metropolitan Municipality
TSH
Publication of the delimitation of Wards in terms of Item 5(1) of Schedule 1 to the Local Government: Municipal Structures Act, 1998 (Act No.117 of 1998)
NOT TO SCALE
DATE
September 2020
WARD NUMBER
93
Delimitation of Wards for the 2021 Local Government Elections
municipal demarcation board

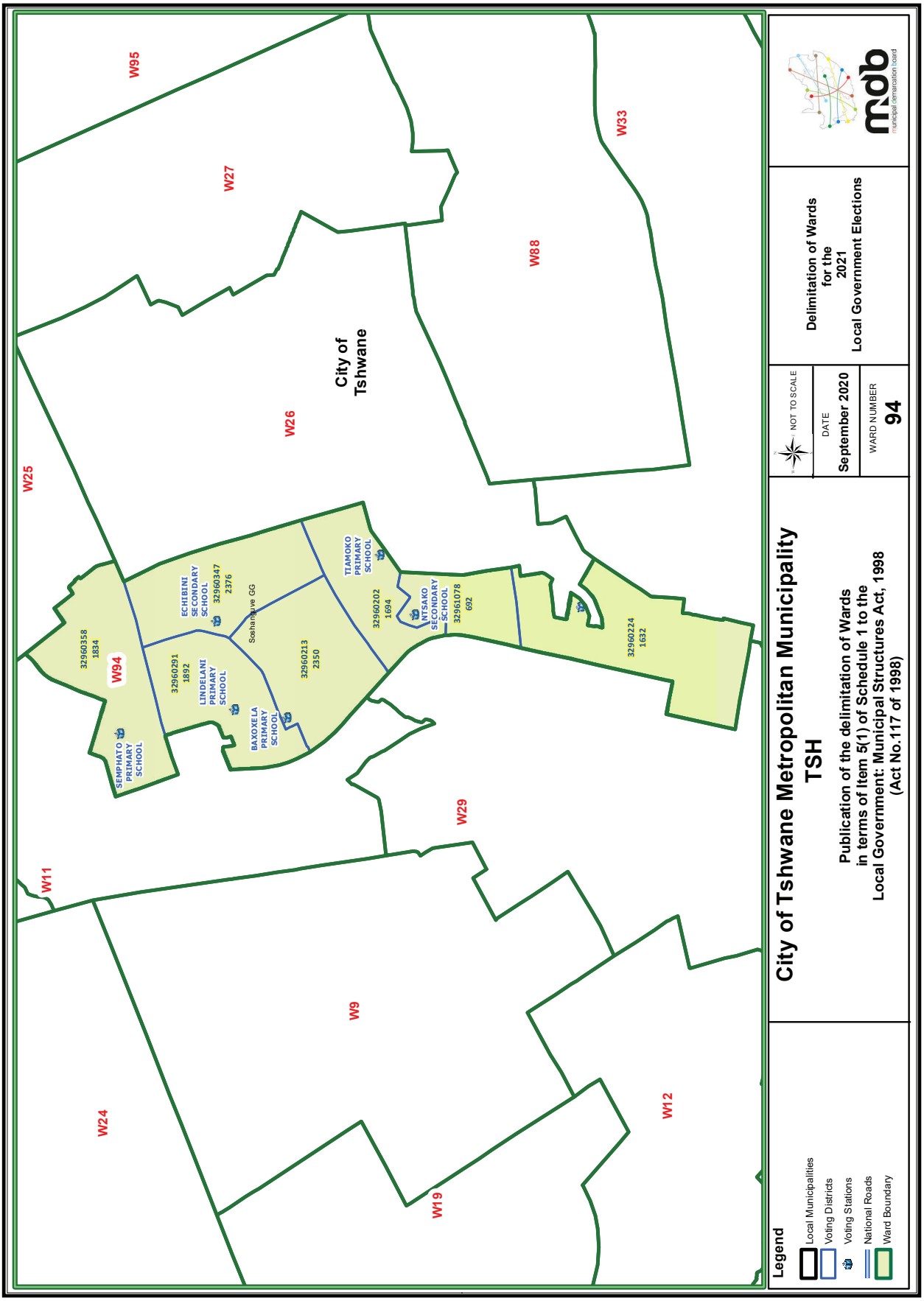
W95
W27
W33
W88
W26
City of Tshwane
W25
W94
W29
W11
W9
W24
W12
W19
ECHIBINI SECONDARY SCHOOL
32960347
2376
TIAMOKO PRIMARY SCHOOL
32960202
1694
NTSAKO SECONDARY SCHOOL
32961078
692
32960358
1834
32960291
1892
LINDELANI PRIMARY SCHOOL
SEMPHATO PRIMARY SCHOOL
BAXOXELA PRIMARY SCHOOL
32960213
2350
32960224
1632
Legend
Local Municipalities
Voting Districts
Voting Stations
National Roads
Ward Boundary
City of Tshwane Metropolitan Municipality
TSH
Publication of the delimitation of Wards
in terms of Item 5(1) of Schedule 1 to the
Local Government: Municipal Structures Act, 1998
(Act No.117 of 1998)
NOT TO SCALE
DATE
September 2020
WARD NUMBER
94
Delimitation of Wards
for the
2021
Local Government Elections
mdb
municipal demarcation board

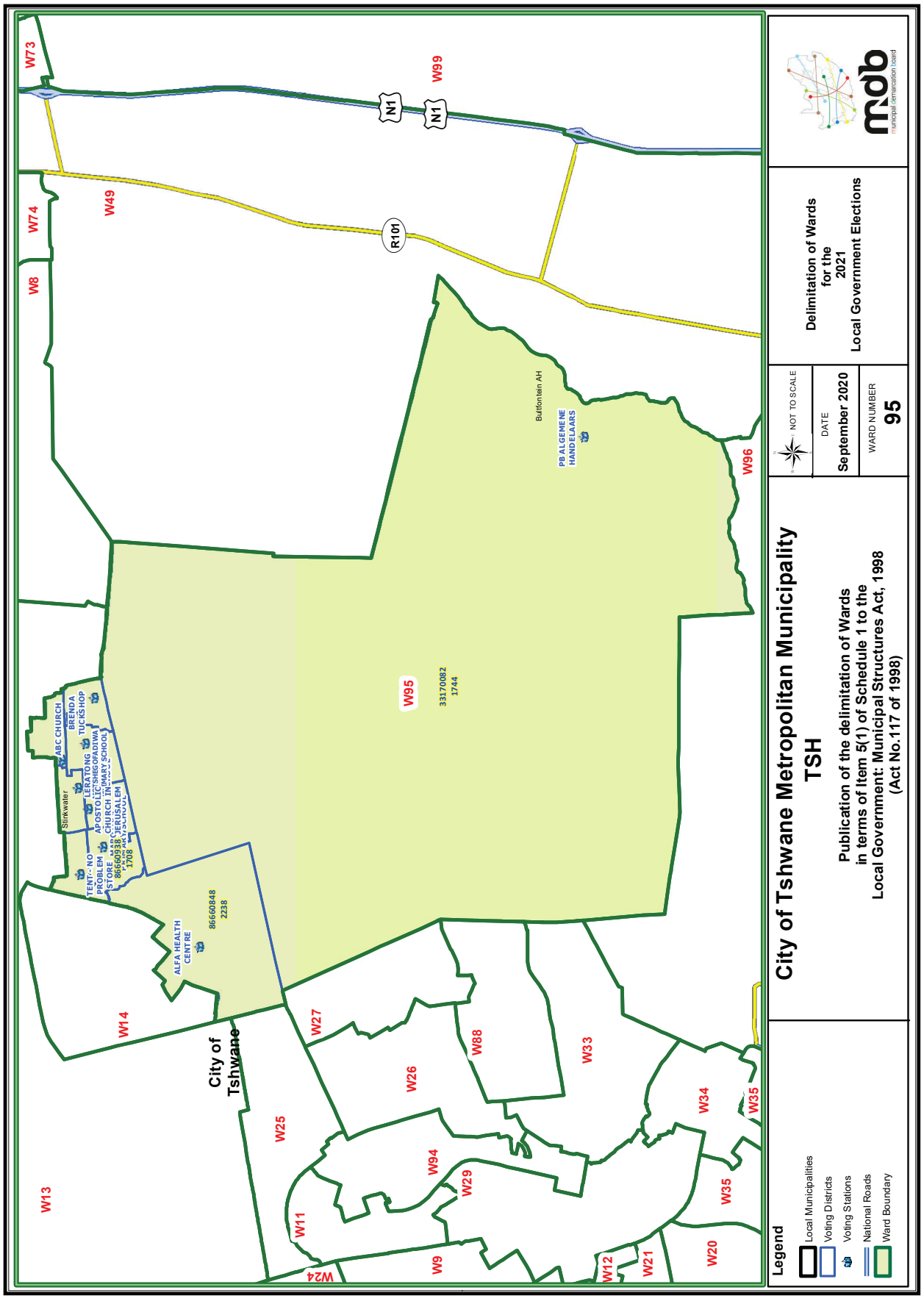
City of Tshwane Metropolitan Municipality
TSH
Publication of the delimitation of Wards
in terms of Item 5(1) of Schedule 1 to the
Local Government: Municipal Structures Act, 1998
(Act No.117 of 1998)
Delimitation of Wards
for the
2021
Local Government Elections
NOT TO SCALE
DATE
September 2020
WARD NUMBER
95
Legend
Local Municipalities
Voting Districts
Voting Stations
National Roads
Ward Boundary
City of Tshwane
W95
33170082
1744
W96
W99
W49
W73
W74
W8
W13
W14
W25
W27
W26
W88
W33
W34
W35
W94
W29
W11
W9
W24
W12
W21
W20
N1
R101
Buffontein AH
PB ALGEMENE HANDELAARS
ALFA HEALTH CENTRE
86660848
2238
Stinkwater
ABC CHURCH
BRENDA TUCKSHOP
LERATONG
APOSTOLIC SHEGOFADIWA CHURCH IN MARY SCHOOL
JERUSALEM
TENT- NO PROBLEM STORE
86660938
1708

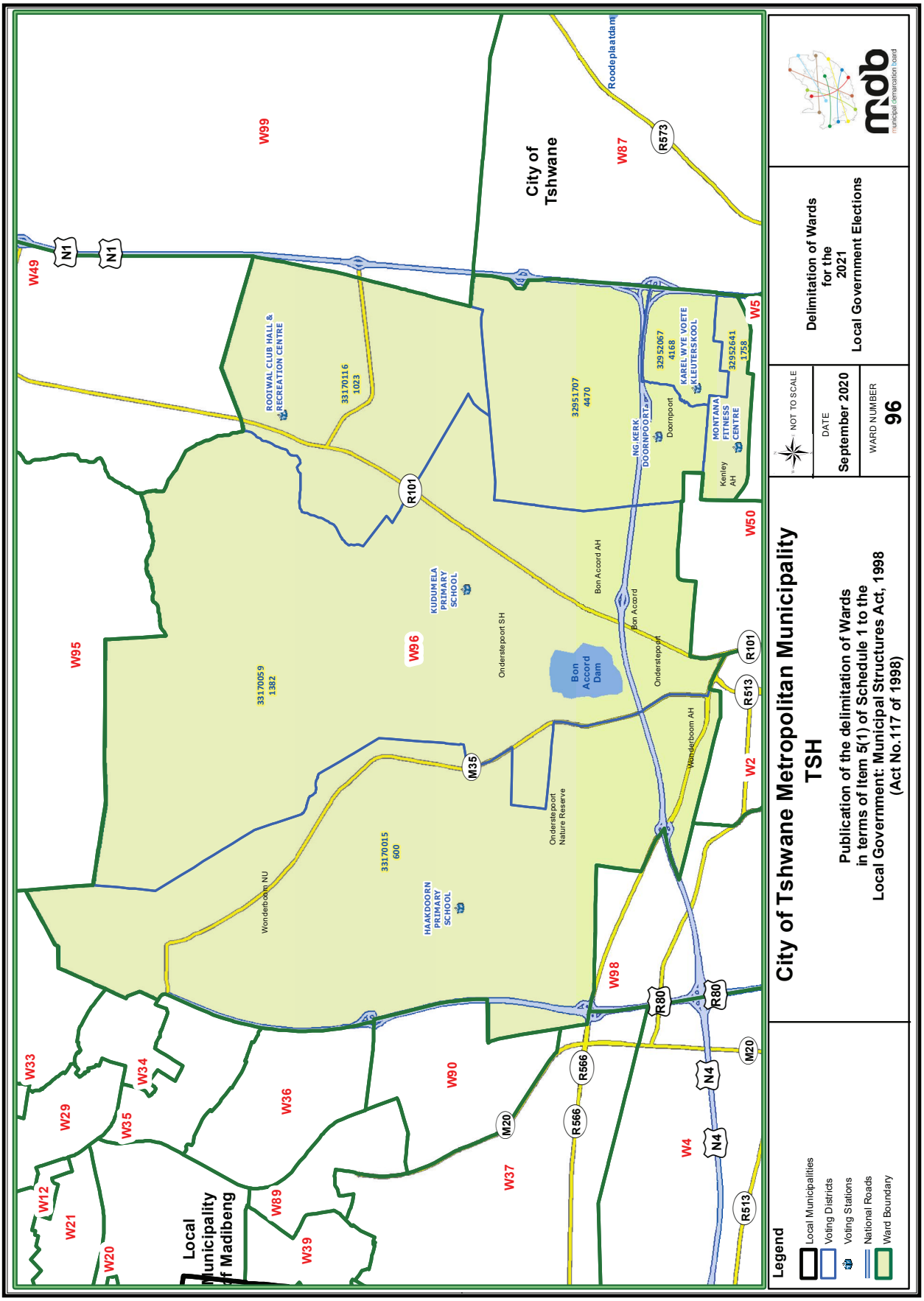
City of Tshwane Metropolitan Municipality
TSH
Publication of the delimitation of Wards
in terms of Item 5(1) of Schedule 1 to the
Local Government: Municipal Structures Act, 1998
(Act No.117 of 1998)
Delimitation of Wards
for the
2021
Local Government Elections
NOT TO SCALE
DATE
September 2020
WARD NUMBER
96
Legend
Local Municipalities
Voting Districts
Voting Stations
National Roads
Ward Boundary
City of Tshwane
Local Municipality of Madibeng
Roodeplaatdam
Bon Accord Dam
Onderstepoort SH
Onderstepoort Nature Reserve
Wonderboom NU
Wonderboom AH
Bon Accord AH
Bon Accord
Doornpoort
Kenley AH
ROOIWAL CLUB HALL & RECREATION CENTRE
KUDUMELA PRIMARY SCHOOL
HAAKDOORN PRIMARY SCHOOL
NG.KERK DOORNPOORT
KAREL WYE VOETE KLEUTERSKOOL
MONTANA FITNESS CENTRE
33170116 1023
32951707 4470
32952067 4168
32952641 1758
33170059 1382
33170015 600
W99
W87
W5
W50
W95
W96
W98
W90
W36
W37
W4
W33
W34
W29
W35
W12
W21
W20
W89
W39
W49
W2
N1
N4
R101
R513
R80
R566
R573
M35
M20

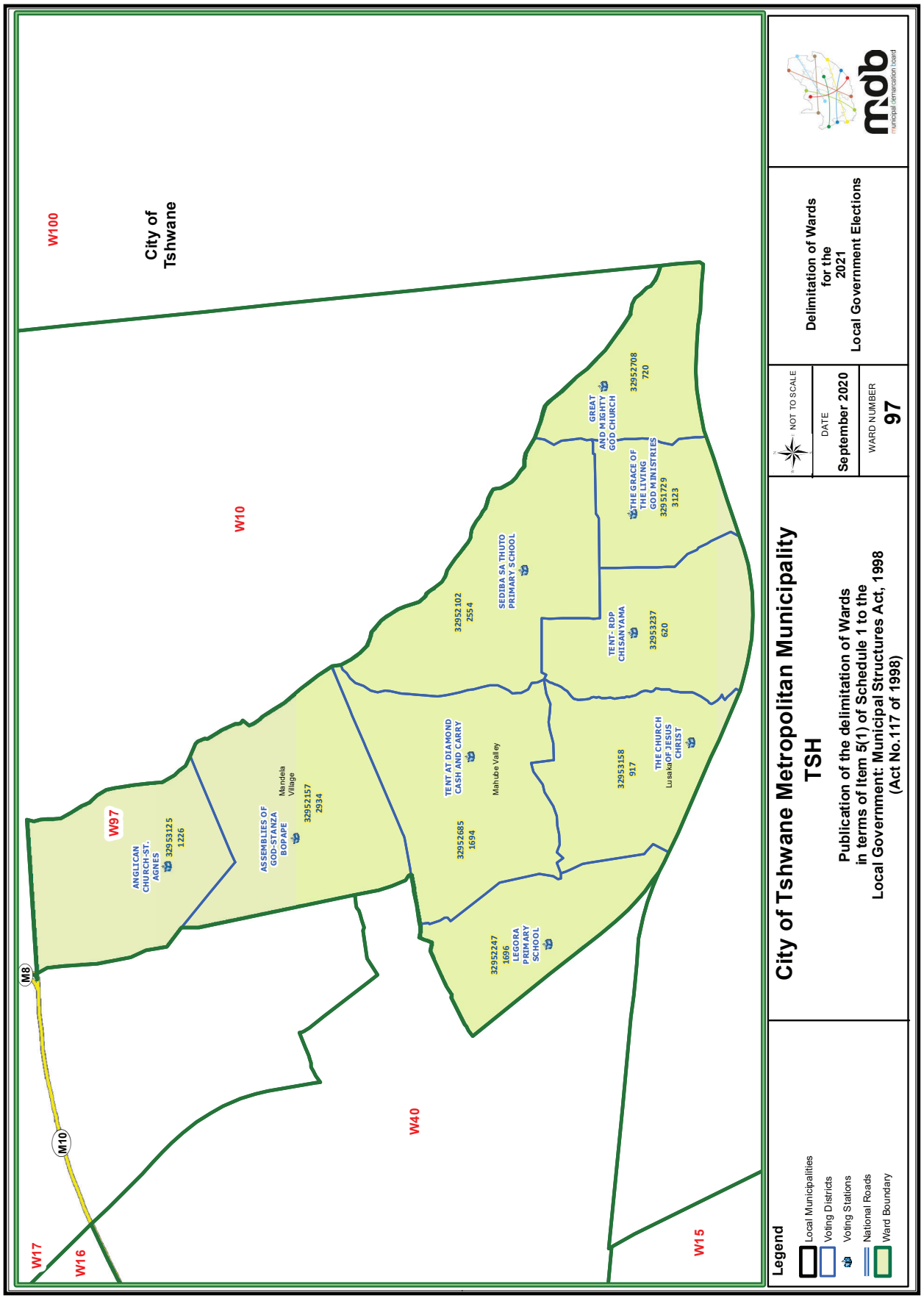
City of Tshwane
W100
W10
W97
W40
W17
W16
W15
M8
M10
ANGLICAN CHURCH-ST. AGNES
32953125
1226
ASSEMBLIES OF GOD-STANZA BOPAPE
Mandela Village
32952157
2934
TENT AT DIAMOND CASH AND CARRY
Mahube Valley
32952685
1694
32952247
1696
LEGORA PRIMARY SCHOOL
32953158
917
THE CHURCH Lusaka OF JESUS CHRIST
32952102
2554
SEDIBA SA THUTO PRIMARY SCHOOL
TENT- RDP CHISANYAMA
32953237
620
THE GRACE OF THE LIVING GOD MINISTRIES
32951729
3123
GREAT AND MIGHTY GOD CHURCH
32952708
720
City of Tshwane Metropolitan Municipality
TSH
Publication of the delimitation of Wards in terms of Item 5(1) of Schedule 1 to the Local Government: Municipal Structures Act, 1998 (Act No.117 of 1998)
NOT TO SCALE
DATE
September 2020
WARD NUMBER
97
Delimitation of Wards for the 2021 Local Government Elections
municipal demarcation board
Legend
Local Municipalities
Voting Districts
Voting Stations
National Roads
Ward Boundary

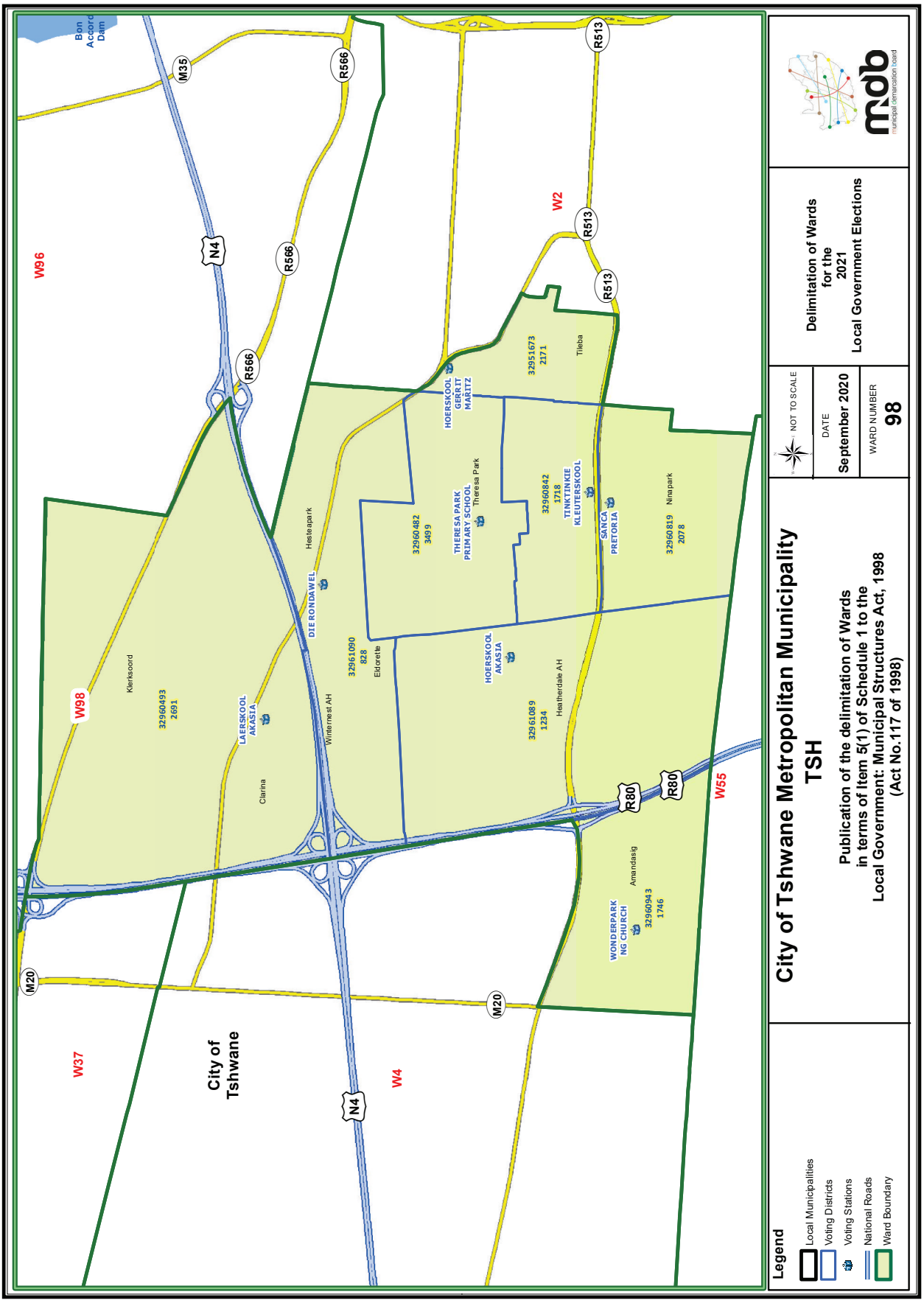
Bon Accord Dam
M35
R566
N4
R513
W96
W2
W98
W37
W4
W55
M20
R80
City of Tshwane
Klerksoord
32960493
2691
LAERSKOOL AKASIA
Clarina
Hesteapark
DIE RONDAWEL
Winternest AH
32961090
828
Eldorette
32960482
3499
THERESA PARK PRIMARY SCHOOL
Theresa Park
HOERSKOOL GERRIT MARITZ
32951673
2171
Tileba
32960842
1718
TINKTINKIE KLEUTERSKOOL
SANCA PRETORIA
32960819
2078
Ninapark
HOERSKOOL AKASIA
32961089
1234
Heatherdale AH
WONDERPARK NG CHURCH
32960943
1746
Amandasig
Legend
Local Municipalities
Voting Districts
Voting Stations
National Roads
Ward Boundary
City of Tshwane Metropolitan Municipality
TSH
Publication of the delimitation of Wards
in terms of Item 5(1) of Schedule 1 to the
Local Government: Municipal Structures Act, 1998
(Act No.117 of 1998)
NOT TO SCALE
DATE
September 2020
WARD NUMBER
98
Delimitation of Wards
for the
2021
Local Government Elections
municipal demarcation board

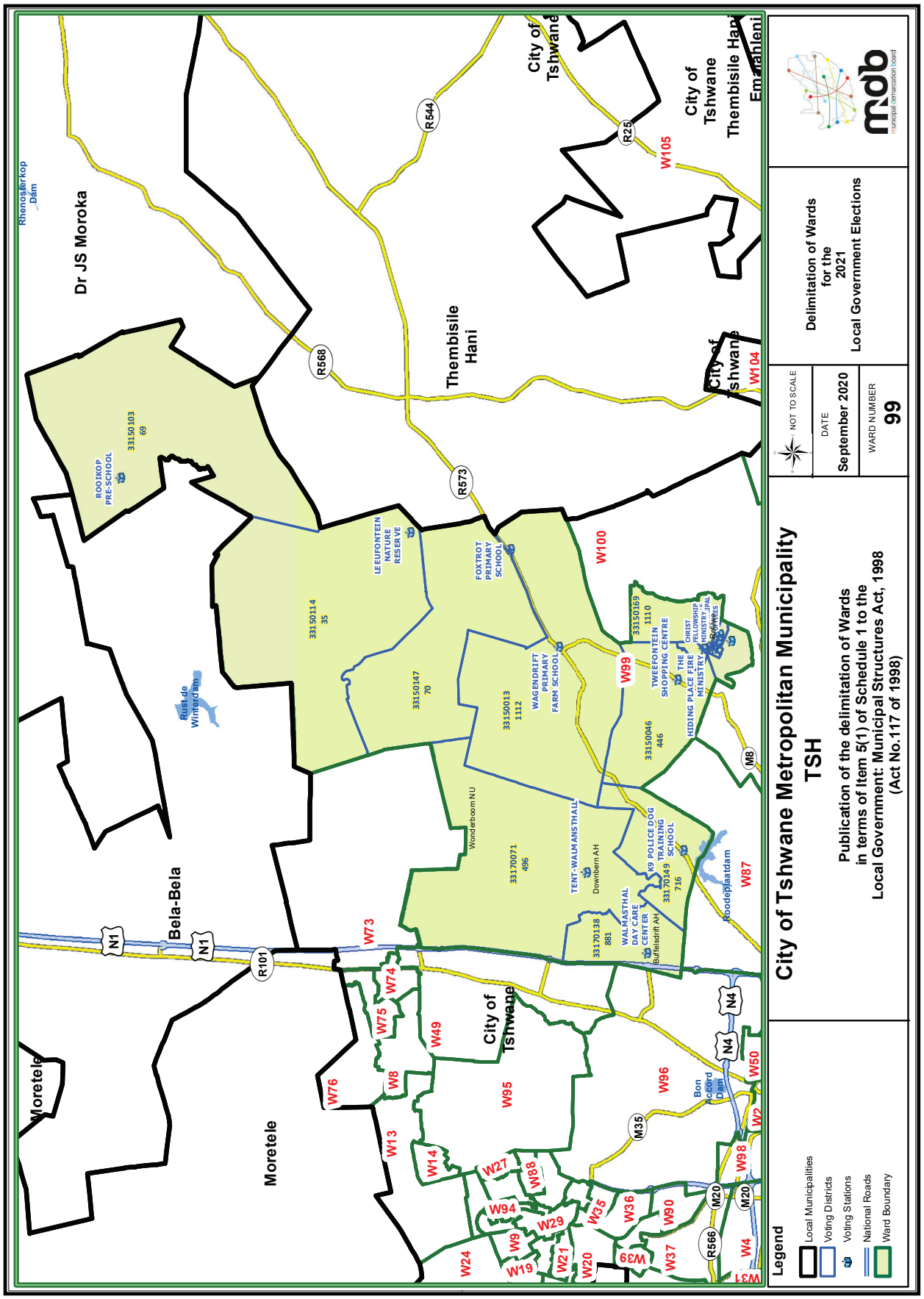
City of Tshwane Metropolitan Municipality
TSH
Publication of the delimitation of Wards
in terms of Item 5(1) of Schedule 1 to the
Local Government: Municipal Structures Act, 1998
(Act No.117 of 1998)
Delimitation of Wards
for the
2021
Local Government Elections
NOT TO SCALE
DATE
September 2020
WARD NUMBER
99
Legend
Local Municipalities
Voting Districts
Voting Stations
National Roads
Ward Boundary
Dr JS Moroka
Thembisile Hani
City of Tshwane
Bela-Bela
Moretele
Rhenosterkop Dam
Rust de Winterdam
Bon Accord Dam
Roodeplaatdam
ROOIKOP PRE-SCHOOL
33150103 69
LEEUFONTEIN NATURE RESERVE
FOXTROT PRIMARY SCHOOL
33150114 35
33150147 70
33150013 1112
WAGENDRIFT PRIMARY FARM SCHOOL
33150169 1110
TWEEFONTEIN SHOPPING CENTRE
33150046 446
33170071 496
TENT-WALMANSTHALL
Downbern AH
K9 POLICE DOG TRAINING SCHOOL
33170149 716
33170138 881
WALMASTHAL DAY CARE CENTER
Buffelsdrift AH
Wonderboom NU
R544
R25
R568
R573
R101
N1
N4
M8
M35
M20
R566
W105
W104
W100
W99
W87
W73
W74
W75
W76
W8
W49
W95
W96
W50
W13
W14
W27
W88
W94
W29
W9
W19
W21
W20
W24
W35
W36
W90
W39
W37
W98
W4
W31

FORM MDB5

WARD DELIMITATION

OBJECTION IN TERMS OF ITEM 5(2) OF SCHEDULE 1 TO THE LOCAL GOVERNMENT: MUNICIPAL STRUCTURES ACT, 1998

Name of municipality

…….

Municipal Code ……..

Name of aggrieved person/institution:

…….

Contact Person:

…….

Address: ……

…….

Tel.: …… Cell Number: ……..

Email Address:

…….

PLEASE USE ADDITIONAL PAGE SHOULD THE ALTERNATIVE PROPOSALS BE MORE THAN THE FOLLOWING SPACE AVAILABLE.

I request the Municipal Demarcation Board to consider the following alternative proposals.

Ward Number	The ward comprises of the following voting districts (i.e.Provide the number of voters in brackets, e.g. VD1123453 (1500) + VD3456780 (2500) = 4000)	Motivation

I confirm that

- Each cluster of voting districts for a contiguous ward;
- The number of voters in each ward fall within the minimum and maximum norms allowed per ward;
- The proposed ward boundaries comply, in general, with the criteria.

_____

SIGNATURE

_____

NAME AND SURNAME

_____

DATE

PROVINCIAL NOTICE 472 OF 2020

GAUTENG PROVINCE

GENERAL NOTICE

MUNICIPAL DEMARCATION BOARD : DELIMITATION OF MUNICIPAL WARDS IN TERMS OF THE LOCAL GOVERNMENT : MUNICIPAL STRUCTURES ACT, 1998.

Ekurhuleni Metropolitan Municipality

EKU

In terms of Item 5(2) of Schedule 1 to the Local Government: Municipal Structures Act, 1998 (Act No. 117 of 1998) ("the Act") the Municipal Demarcation Board has considered written objections to its determination of wards.

Wards delimited and listed in Schedule 1 have been varied by the Board.
Wards listed in Schedule 2 have been confirmed by the Board.

MR THABO MANYONI
CHAIRPERSON: MUNICIPAL DEMARCATION BOARD

SCHEDULE 1

Ward 7 comprises of a total of 14382 **registered voters.**

MIN VOTERS 12379 **NORM** 14563 **MAX VOTERS** 16747

VOTING DISTRICT No.	VOTING STATION NAME	NUMBER OF VOTERS	SPLIT VD
32890103	ENTSHONALANGA PRIMARY SCHOOL	3369	
32890305	THUTO KE MATLA COMPREHENSIVE SCHOOL	2033	
32890316	TRANSVAAL BASOTHO LUTHERN CHURCH	2961	
32890327	BERTHARRY ENGLISH PRIVATE SCHOOL	3350	
32890811	DOMINION LIFE CATHEDRAL CHURCH TEMBISA	1211	
32890822	INGQAYIZIVELE HIGH SCHOOL	1458	

Ward 9 comprises of a total of 14103 **registered voters.**

MIN VOTERS 12379 **NORM** 14563 **MAX VOTERS** 16747

VOTING DISTRICT No.	VOTING STATION NAME	NUMBER OF VOTERS	SPLIT VD
32890383	GEREFORMEERDE KERK TEMBISA WEST	1718	
32890620	MUNICIPAL BUILDING MOTSU PARK	3056	
32890372	BULAMEHLO CRECHE	2952	
32890361	SEOTLOANA PRIMARY SCHOOL	3919	
32890787	KINGDOM REIGN CHRISTIAN CHURCH	1697	
32900150	KHATLAMPING PRIMARY SCHOOL	761	Y

Ward 25 comprises of a total of 15987 **registered voters.**

MIN VOTERS 12379 **NORM** 14563 **MAX VOTERS** 16747

VOTING DISTRICT No.	VOTING STATION NAME	NUMBER OF VOTERS	SPLIT VD
33110435	EASTLANDS LIFESTYLE	360	
32890226	BREDEL LAERSKOOL	4273	
32890877	HERVORMDE KERK	3274	
33110301	BUSY BEE PRIMARY SCHOOL	638	
33010568	PUTFONTEIN PRIMARY SCHOOL	934	Y
33010603	PETIT HIGH SCHOOL	2798	
33110288	BAPSFONTEIN HOTEL (TWEEFONTEIN PORTION 10)	1330	
33110299	CURRO SERENGETI ACADEMY	1451	
33110312	BEKEKAYO PRIMARY SCHOOL	929	

Ward 35 comprises of a total of 15393 **registered voters.**

MIN VOTERS 12379 **NORM** 14563 **MAX VOTERS** 16747

VOTING DISTRICT No.	VOTING STATION NAME	NUMBER OF VOTERS	SPLIT VD
33060732	EKURHULENI PRIMARY SCHOOL	6160	

33060754	GOOD HOPE PRE-SCHOOL	150	Y
33061069	CITY HALL GERMISTON	4113	
33061238	LAERSKOOL GERMISTON	1255	
33060721	GALWAY PRIMARY SCHOOL	3715	

Ward 89 comprises of a total of 14631 **registered voters.**

MIN VOTERS 12379 **NORM** 14563 **MAX VOTERS** 16747

VOTING DISTRICT No.	VOTING STATION NAME	NUMBER OF VOTERS	SPLIT VD
32910230	OLIFANTSFONTEIN COMMUNITY HALL	2763	
32890406	TERSIA KING LEARNING ACADEMY	2434	
32890619	AFRICAN COPTIC ORTHODOX CHURCH	2615	
32890653	THEMBINKOSI SCHOOL FOR LSEN	2774	
32910296	WORLD PRAISE CHRISTIAN CENTRE INTERNATIONAL	1337	
32910410	RAINBOW DAYCARE CENTRE	1412	
33110334	MADIBATLOU MIDDLE SCHOOL	1296	

Ward 93 comprises of a total of 14809 **registered voters.**

MIN VOTERS 12379 **NORM** 14563 **MAX VOTERS** 16747

VOTING DISTRICT No.	VOTING STATION NAME	NUMBER OF VOTERS	SPLIT VD
33060945	TENT - MFULA BOULEVARD (GERMISTON X9)	4619	
33060754	GOOD HOPE PRE-SCHOOL	2590	Y
33020491	LIVING WATERS ASSEMBLY	3413	
33060765	VUKUKHANYE PRE-SCHOOL	4187	

Ward 96 comprises of a total of 15562 **registered voters.**

MIN VOTERS 12379 **NORM** 14563 **MAX VOTERS** 16747

VOTING DISTRICT No.	VOTING STATION NAME	NUMBER OF VOTERS	SPLIT VD
33010298	PUTFONTEIN PORTION 100 (TENT)	3239	
33010311	PORTION 37 OF PUTFONTEIN LAPA HALL	3103	
33010355	AFRICAN CHURCH	4155	
33010917	MINA NAWE OFFICE - MAYFIELD	3615	
33010568	PUTFONTEIN PRIMARY SCHOOL	1450	Y

Ward 100 comprises of a total of 14295 **registered voters.**

MIN VOTERS 12379 **NORM** 14563 **MAX VOTERS** 16747

VOTING DISTRICT No.	VOTING STATION NAME	NUMBER OF VOTERS	SPLIT VD
32890776	TEMBISA PEMS CHURCH	845	
32890147	MUNICIPAL BUILDING MORITING PARK	2896	

32890170	MUNICIPAL BUILDING SETHOKGA HOSTEL MAIN HALL	4178
32890181	MUNICIPAL BUILDING SETHOKGA HOSTEL PARK	3400
32890664	TENT- BEHIND BLOCK 18 & 21 HOSTEL UNIT	2976

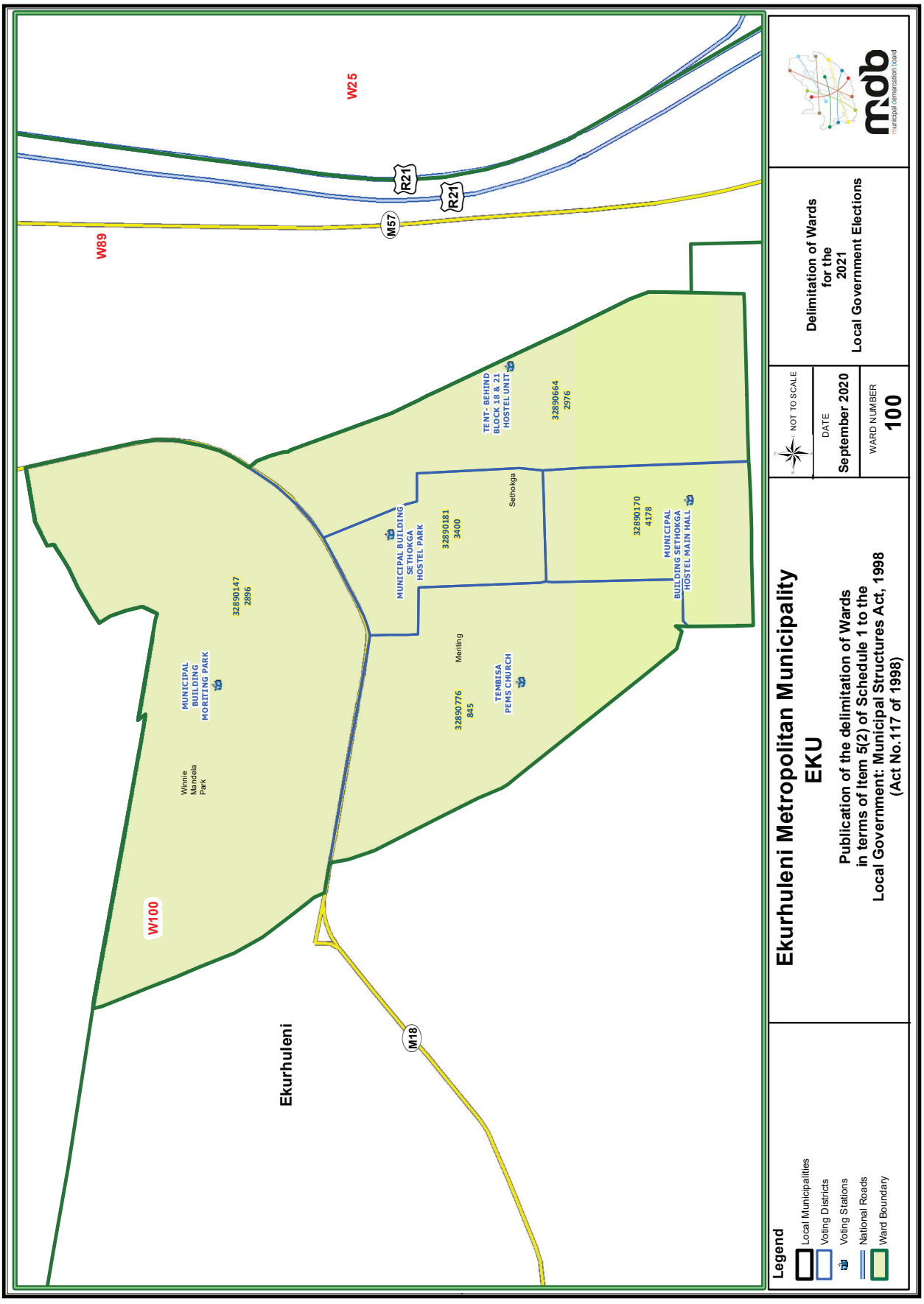
W25
W89
R21
R21
M57
W100
M18
Ekurhuleni
Winnie Mandela Park
MUNICIPAL BUILDING MORITTING PARK
32890147 2896
Merlting
TEMBISA PEMS CHURCH
32890776 845
MUNICIPAL BUILDING SETHOKGA HOSTEL PARK
32890181 3400
Sethokga
TENT- BEHIND BLOCK 18 & 21 HOSTEL UNIT
32890664 2976
32890170 4178
MUNICIPAL BUILDING SETHOKGA HOSTEL MAIN HALL
Legend
Local Municipalities
Voting Districts
Voting Stations
National Roads
Ward Boundary
Ekurhuleni Metropolitan Municipality
EKU
Publication of the delimitation of Wards in terms of Item 5(2) of Schedule 1 to the Local Government: Municipal Structures Act, 1998 (Act No.117 of 1998)
NOT TO SCALE
DATE
September 2020
WARD NUMBER
100
Delimitation of Wards for the 2021 Local Government Elections
mdb
municipal demarcation board

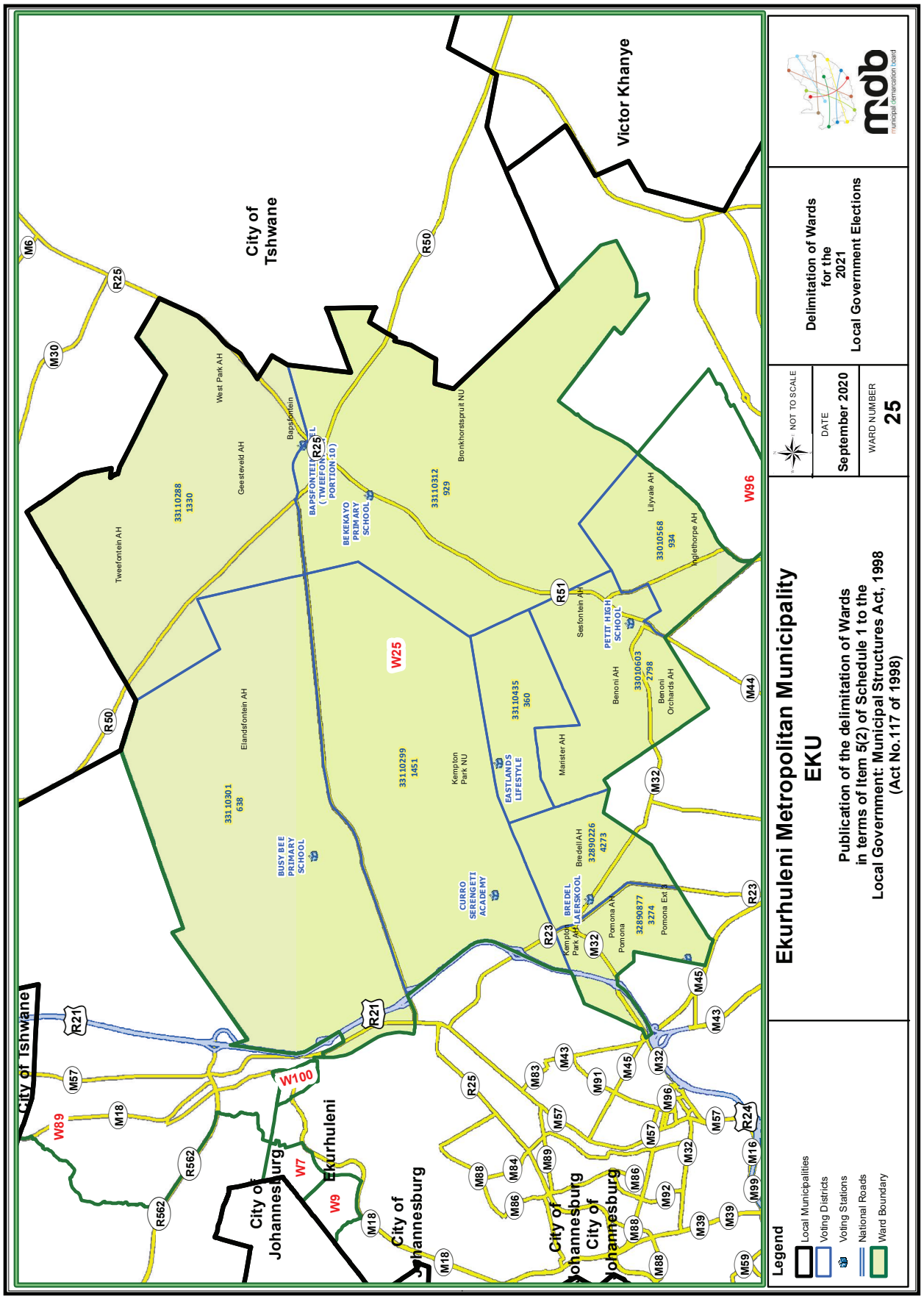
Ekurhuleni Metropolitan Municipality
EKU
Publication of the delimitation of Wards
in terms of Item 5(2) of Schedule 1 to the
Local Government: Municipal Structures Act, 1998
(Act No.117 of 1998)
NOT TO SCALE
DATE
September 2020
WARD NUMBER
25
Delimitation of Wards
for the
2021
Local Government Elections
mdb
municipal demarcation board
Legend
Local Municipalities
Voting Districts
Voting Stations
National Roads
Ward Boundary
City of Tshwane
Victor Khanye
City of Johannesburg
Ekurhuleni
W25
W96
W100
W89
W7
W9
BAPSFONTEIN (TWEEFONTEIN PORTION 10)
BEKEKAYO PRIMARY SCHOOL
BUSY BEE PRIMARY SCHOOL
CURRO SERENGETI ACADEMY
EASTLANDS LIFESTYLE
PETIT HIGH SCHOOL
BREDEL LAERSKOOL
33110288
1330
33110312
929
33110301
638
33110299
1451
33110435
360
33010603
2798
33010568
934
32890226
4273
32890877
3274
West Park AH
Geesteveld AH
Tweefontein AH
Bapsfontein
Bronkhorstspruit NU
Elandsfontein AH
Kempton Park NU
Marister AH
Benoni AH
Benoni Orchards AH
Sesfontein AH
Lilyvale AH
Inglethorpe AH
Bredell AH
Pomona AH
Pomona
Pomona Ext 3
Kempton Park AH

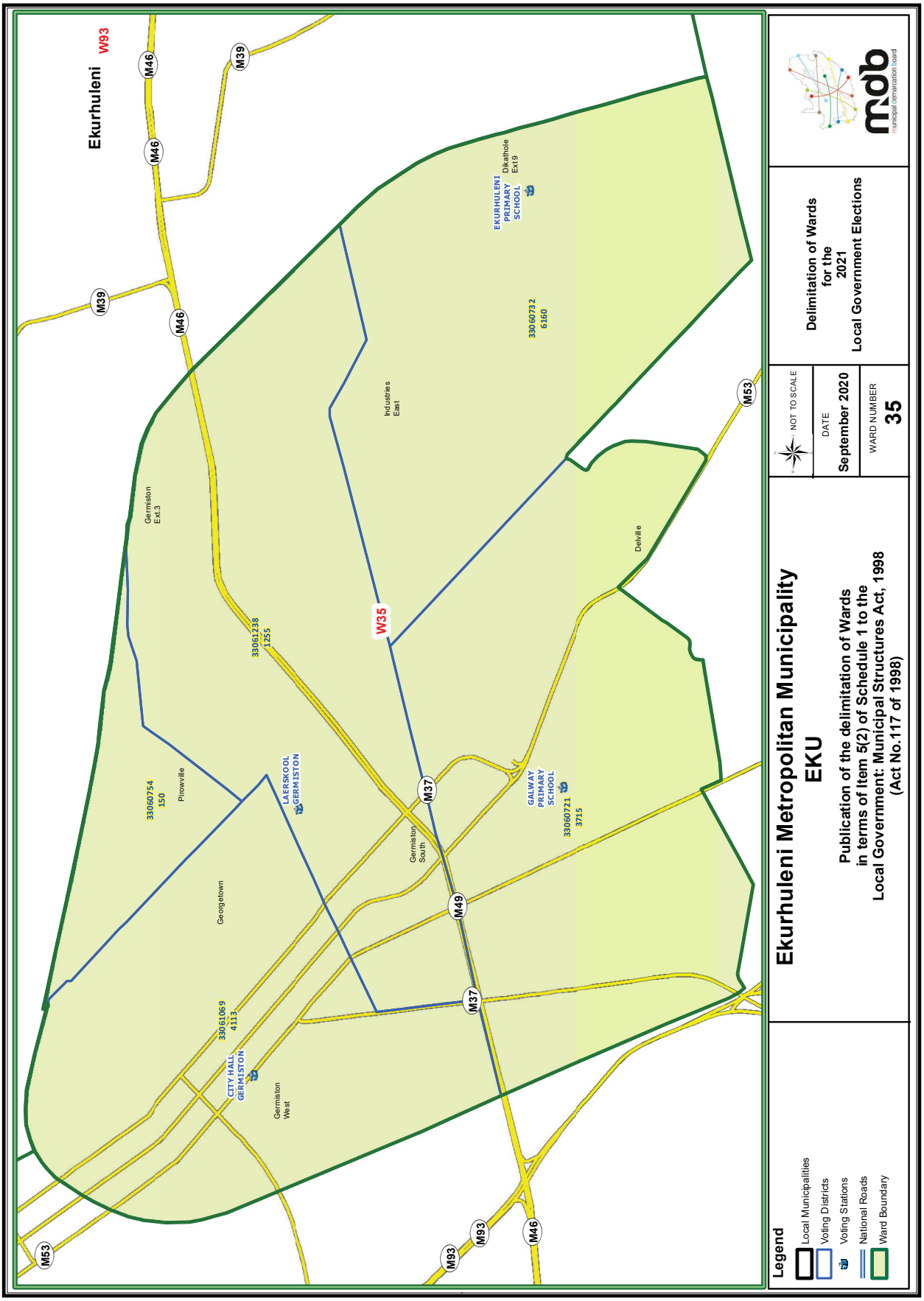
Ekurhuleni
W93
M46
M39
M53
M37
M49
M93
W35
Germiston Ext.3
Pirowville
Georgetown
Germiston West
Germiston South
Industries East
Delville
Dikathole Ext9
33061238 1255
33060754 150
33061069 4113
33060732 6160
33060721 3715
LAERSKOOL GERMISTON
CITY HALL GERMISTON
EKURHULENI PRIMARY SCHOOL
GALWAY PRIMARY SCHOOL
Legend
Local Municipalities
Voting Districts
Voting Stations
National Roads
Ward Boundary
Ekurhuleni Metropolitan Municipality
EKU
Publication of the delimitation of Wards
in terms of Item 5(2) of Schedule 1 to the
Local Government: Municipal Structures Act, 1998
(Act No.117 of 1998)
NOT TO SCALE
DATE
September 2020
WARD NUMBER
35
Delimitation of Wards
for the
2021
Local Government Elections
municipal demarcation board

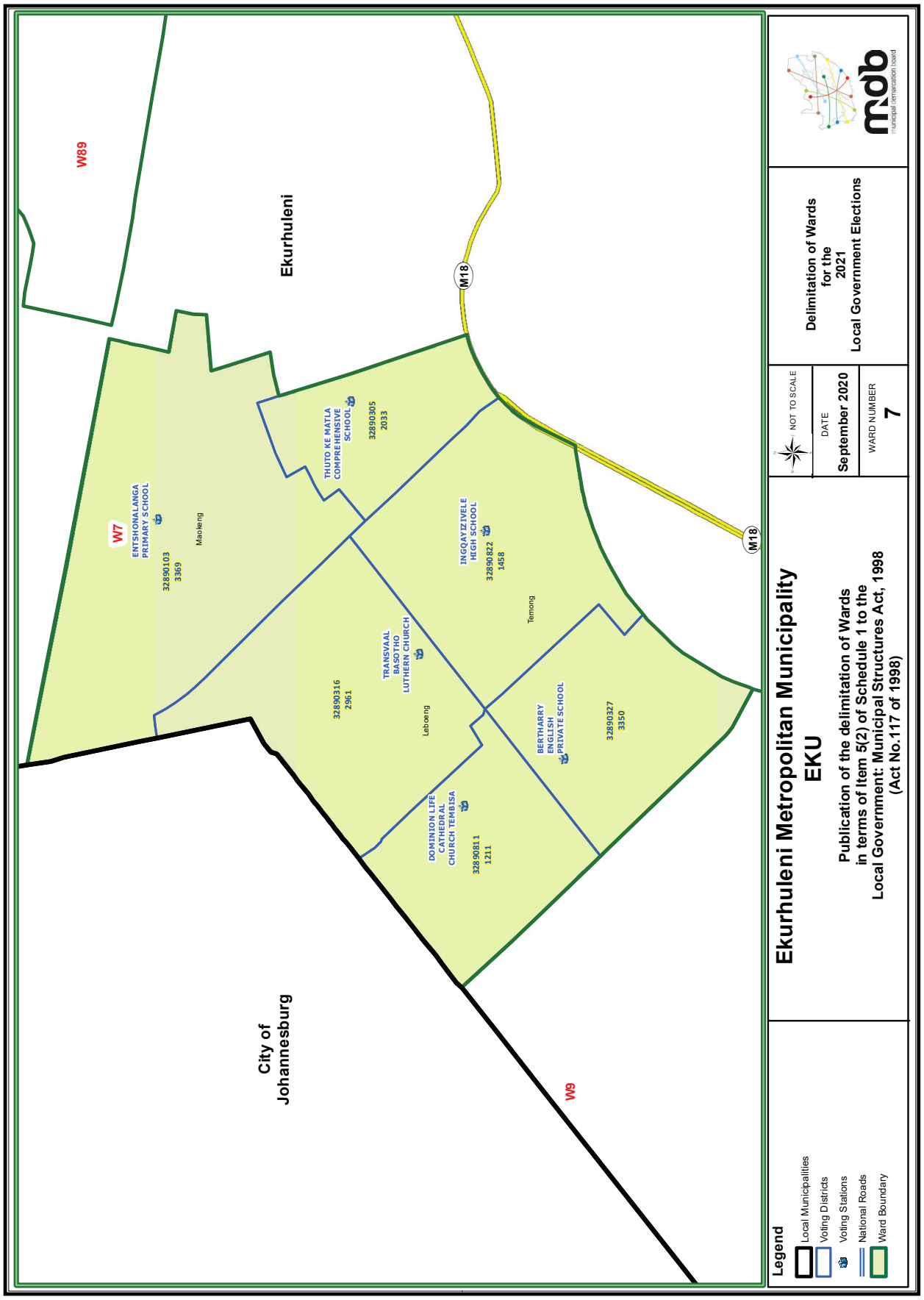
Ekurhuleni Metropolitan Municipality
EKU
Publication of the delimitation of Wards
in terms of Item 5(2) of Schedule 1 to the
Local Government: Municipal Structures Act, 1998
(Act No.117 of 1998)
NOT TO SCALE
DATE
September 2020
WARD NUMBER
7
Delimitation of Wards
for the
2021
Local Government Elections
mdb
municipal demarcation board
Legend
Local Municipalities
Voting Districts
Voting Stations
National Roads
Ward Boundary
Ekurhuleni
City of
Johannesburg
W89
W9
W7
M18
M18
ENTSHONALANGA
PRIMARY SCHOOL
32890103
3369
Mackeng
THUTO KE MATLA
COMPREHENSIVE
SCHOOL
32890305
2033
INGQAYIZIVELE
HIGH SCHOOL
32890822
1458
Temong
TRANSVAAL
BASOTHO
LUTHERN CHURCH
32890316
2961
Leboeng
BERTHARRY
ENGLISH
PRIVATE SCHOOL
32890327
3350
DOMINION LIFE
CATHEDRAL
CHURCH TEMBISA
32890811
1211

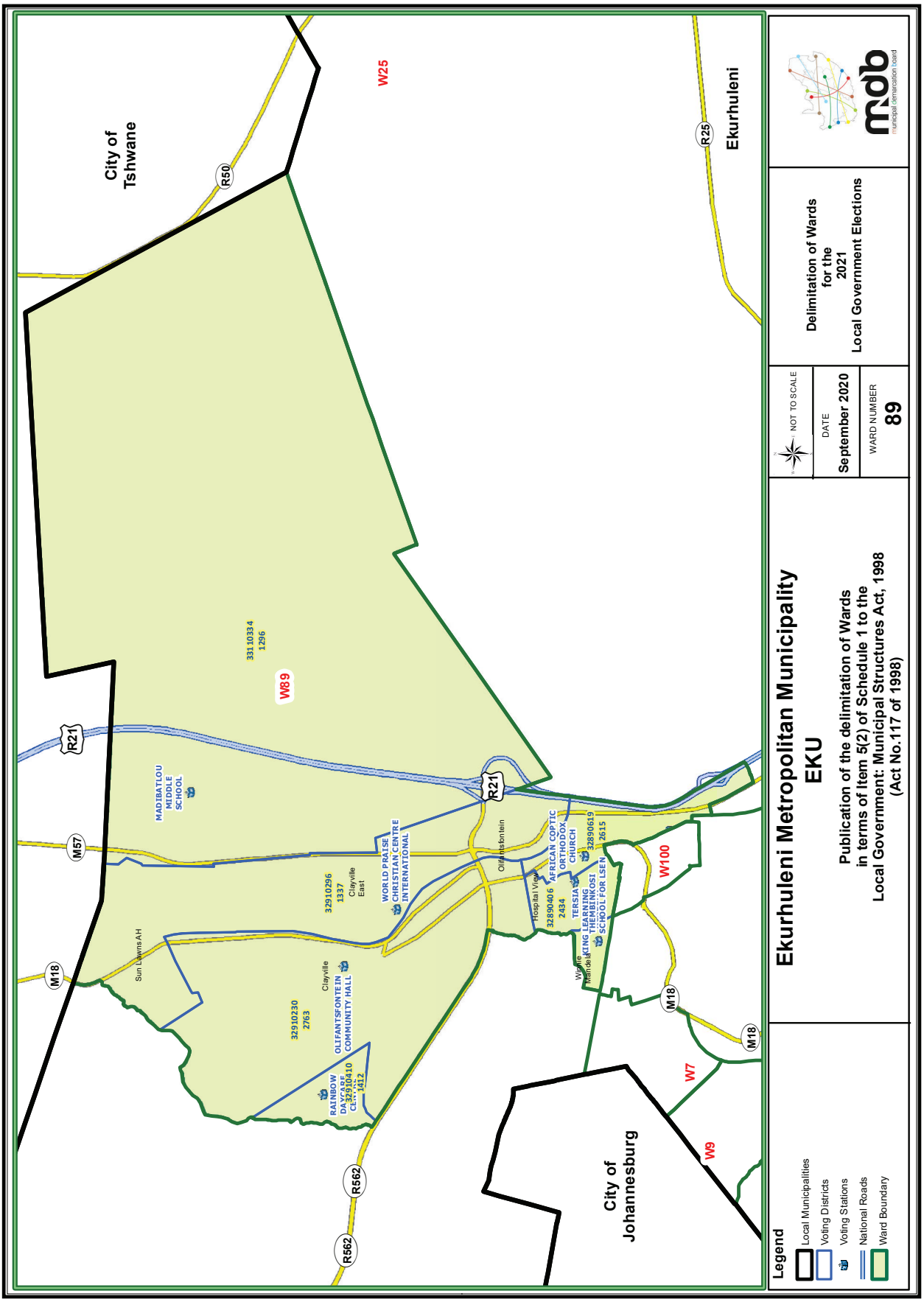
Ekurhuleni Metropolitan Municipality
EKU
Publication of the delimitation of Wards
in terms of Item 5(2) of Schedule 1 to the
Local Government: Municipal Structures Act, 1998
(Act No.117 of 1998)
NOT TO SCALE
DATE
September 2020
WARD NUMBER
89
Delimitation of Wards
for the
2021
Local Government Elections
mdb
municipal demarcation board
Legend
Local Municipalities
Voting Districts
Voting Stations
National Roads
Ward Boundary
City of Tshwane
Ekurhuleni
City of Johannesburg
W25
W89
W100
W7
W9
R21
R50
R25
M57
M18
R562
MADIBATLOU MIDDLE SCHOOL
WORLD PRAISE CHRISTIAN CENTRE INTERNATIONAL
AFRICAN COPTIC ORTHODOX CHURCH
KING LEARNING THEMBINKOSI SCHOOL FOR LSEN
OLIFANTSFONTEIN COMMUNITY HALL
RAINBOW DAY CARE CENTRE
Olifantsfontein
Hospital View
Clayville
Clayville East
Sun Lawns AH
Vlakfontein
Mandela
33110334
1296
32910296
1337
32890406
2434
32890619
2615
32910230
2763
32910410
1412

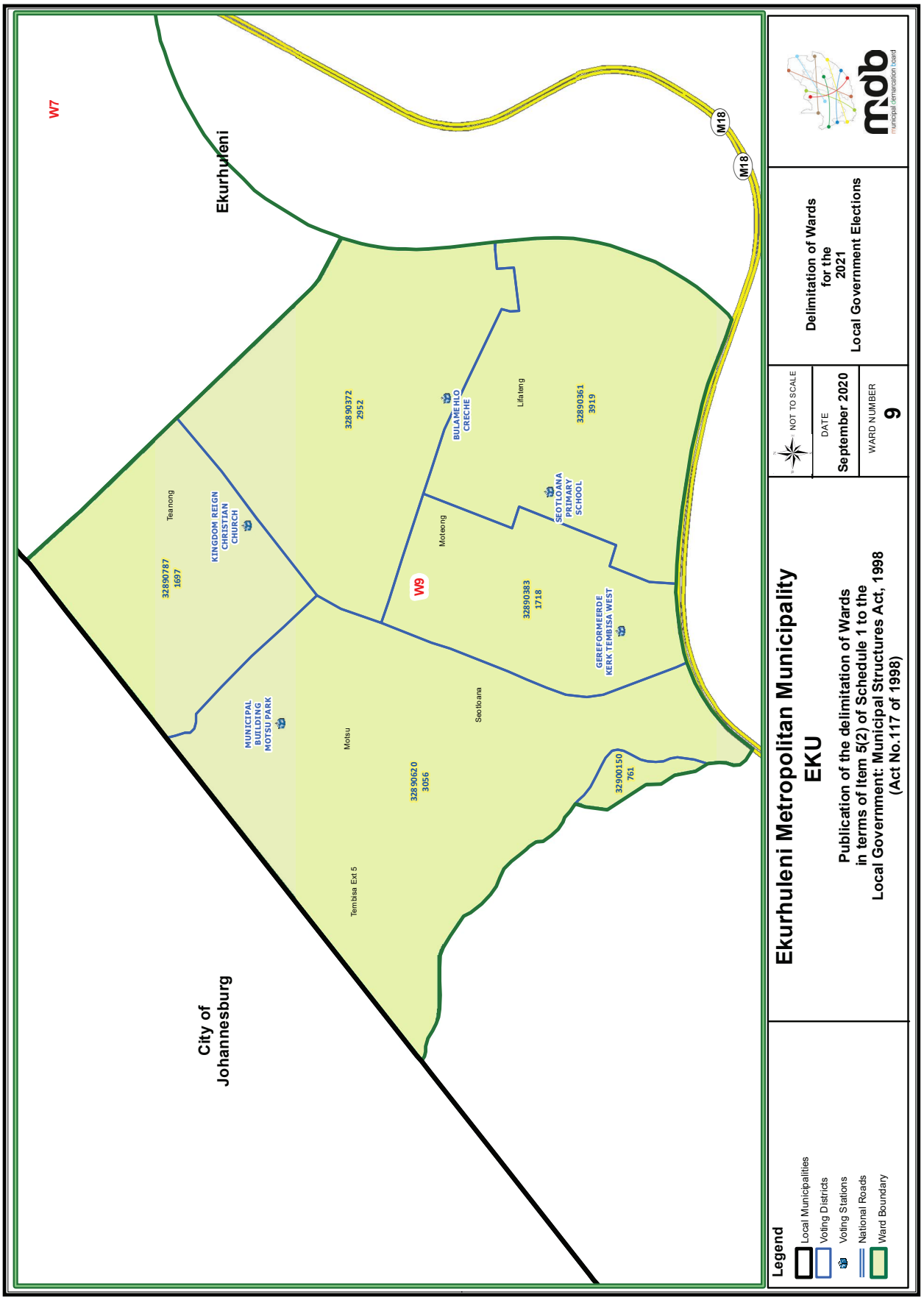
Ekurhuleni Metropolitan Municipality
EKU
Publication of the delimitation of Wards
in terms of Item 5(2) of Schedule 1 to the
Local Government: Municipal Structures Act, 1998
(Act No.117 of 1998)
Delimitation of Wards
for the
2021
Local Government Elections
NOT TO SCALE
DATE
September 2020
WARD NUMBER
9
Legend
Local Municipalities
Voting Districts
Voting Stations
National Roads
Ward Boundary
W7
W9
Ekurhuleni
City of
Johannesburg
M18
M18
32890372
2952
32890361
3919
32890787
1697
32890383
1718
32890620
3056
32900150
761
Teanong
Lifateng
Moteong
Motsu
Seotloana
Tembisa Ext 5
KINGDOM REIGN
CHRISTIAN
CHURCH
BULAMEHLO
CRECHE
SEOTLOANA
PRIMARY
SCHOOL
GEREFORMEERDE
KERK TEMBISA WEST
MUNICIPAL
BUILDING
MOTSU PARK

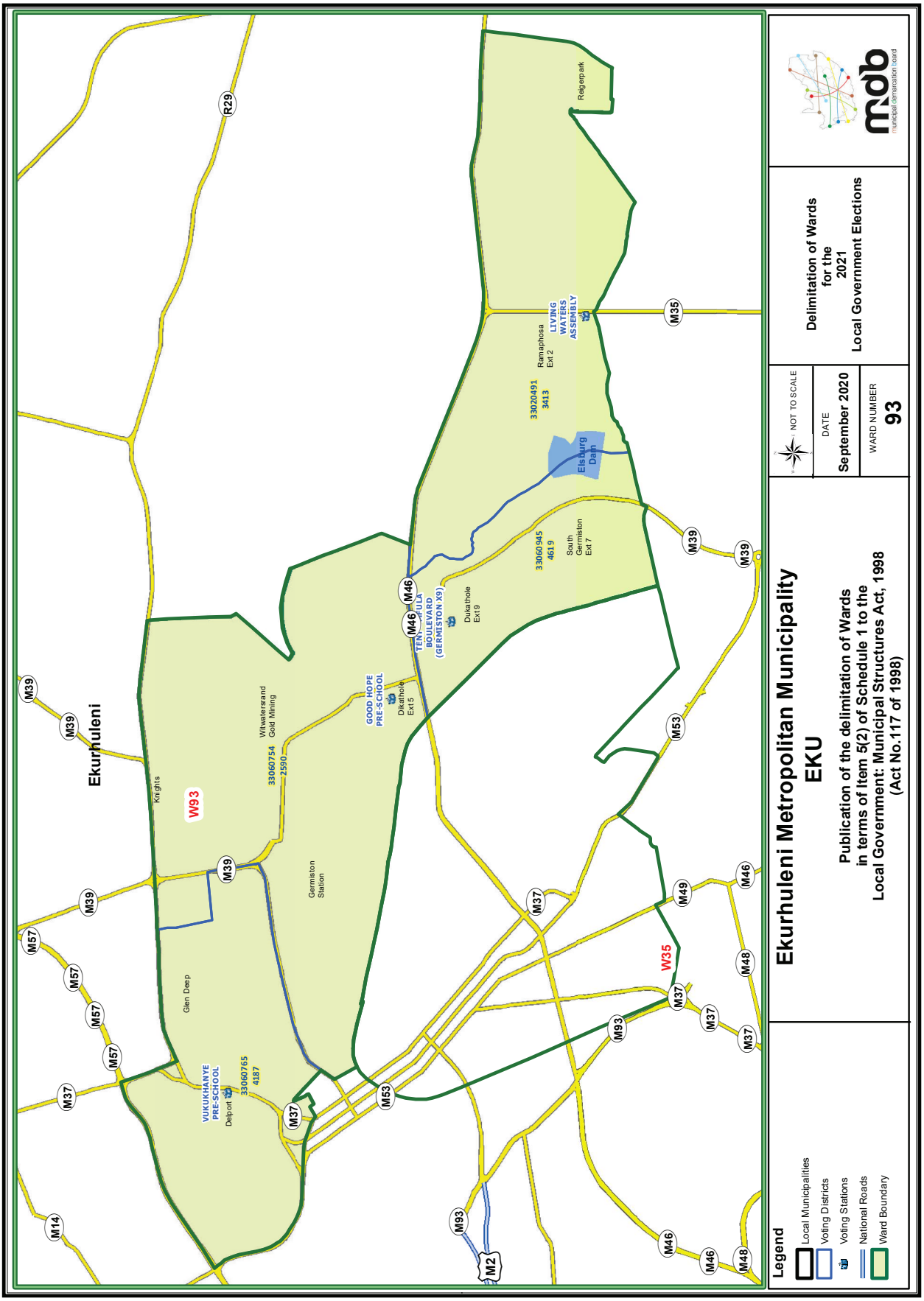
Ekurhuleni Metropolitan Municipality
EKU
Publication of the delimitation of Wards
in terms of Item 5(2) of Schedule 1 to the
Local Government: Municipal Structures Act, 1998
(Act No.117 of 1998)
NOT TO SCALE
DATE
September 2020
WARD NUMBER
93
Delimitation of Wards
for the
2021
Local Government Elections
mdb
municipal demarcation board
Legend
Local Municipalities
Voting Districts
Voting Stations
National Roads
Ward Boundary
Ekurhuleni
W93
W35
Knights
Glen Deep
Witwatersrand Gold Mining
33060754
2590
Germiston Station
GOOD HOPE PRE-SCHOOL
Dikathole Ext 5
Dukathole Ext 9
TEN FULA BOULEVARD (GERMISTON X9)
33060945
4619
South Germiston Ext 7
Elsburg Dam
Ramaphosa Ext 2
LIVING WATERS ASSEMBLY
33020491
3413
Regenpark
VUKUKHANYE PRE-SCHOOL
Delport
33060765
4187
R29
M35
M39
M46
M53
M37
M49
M48
M57
M93
M2
M14

CONTINUES ON PAGE 642 - PART 6

THE PROVINCE OF GAUTENG

DIE PROVINSIE VAN GAUTENG

Provincial Gazette
Provinsiale Koerant

Selling price • Verkoopprys: **R2.50**
Other countries • Buitelands: **R3.25**

Vol. 26

PRETORIA
7 OCTOBER 2020
7 OKTOBER 2020

No. 184

PART 6 OF 6

We all have the power to prevent AIDS

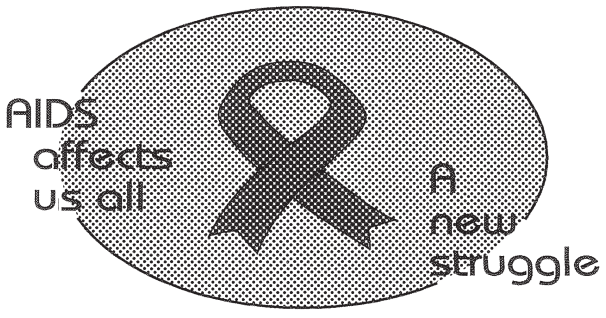

Prevention is the cure

AIDS
HELPLINE
0800 012 322
DEPARTMENT OF HEALTH

N.B. The Government Printing Works will not be held responsible for the quality of "Hard Copies" or "Electronic Files" submitted for publication purposes

ISSN 1682-4525

9 771682 452005 00184

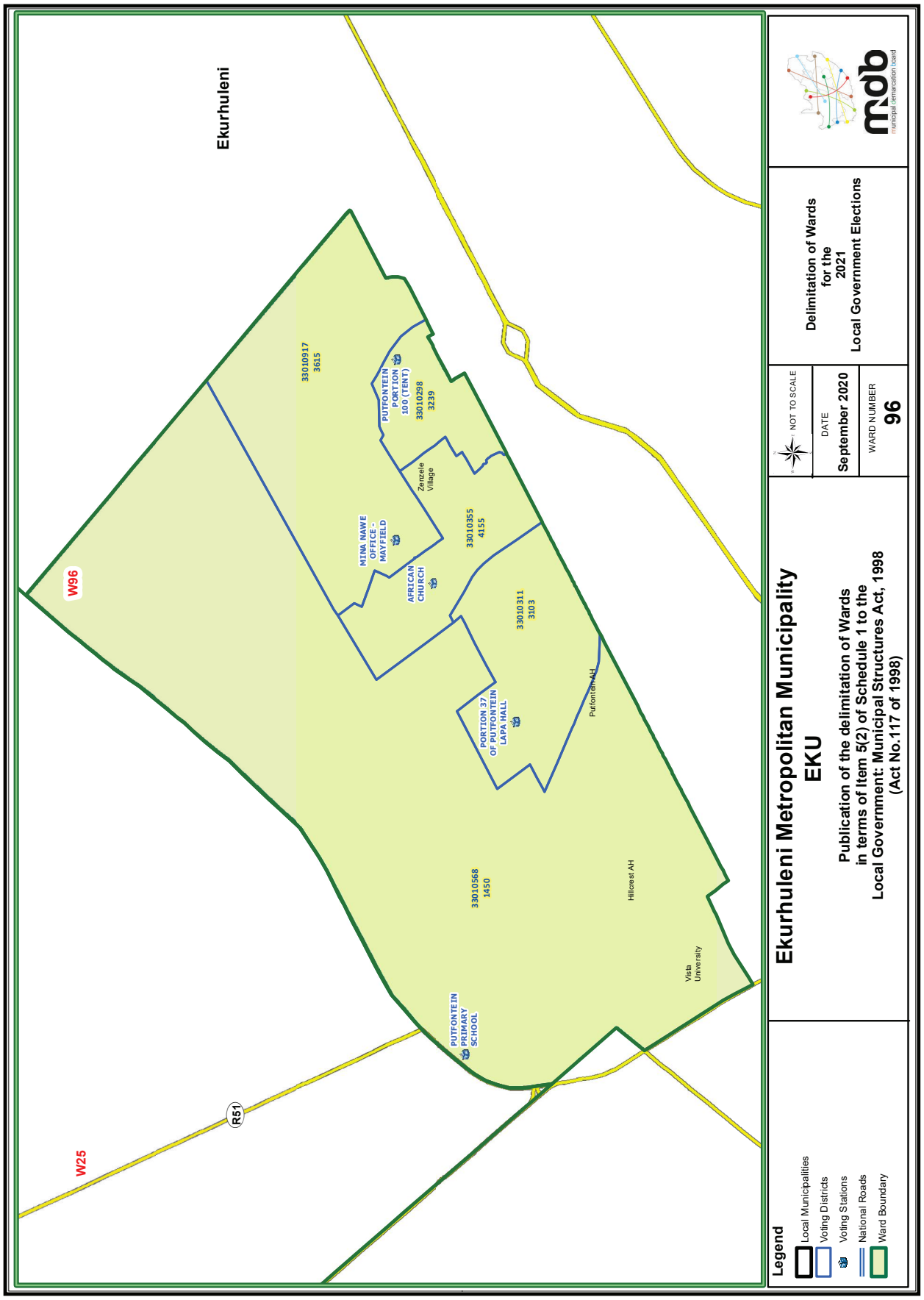
Ekurhuleni
W96
W25
R51
33010917
3615
PUTFONTEIN
PORTION
100 (TENT)
3010298
3239
Zenzele
Village
MINA NAWE
OFFICE -
MAYFIELD
AFRICAN
CHURCH
33010355
4155
33010311
3103
PORTION 37
OF PUTFONTEIN
LAPA HALL
Putfontein AH
33010568
1450
Hillcrest AH
Vista
University
PUTFONTEIN
PRIMARY
SCHOOL
Legend
Local Municipalities
Voting Districts
Voting Stations
National Roads
Ward Boundary
Ekurhuleni Metropolitan Municipality
EKU
Publication of the delimitation of Wards
in terms of Item 5(2) of Schedule 1 to the
Local Government: Municipal Structures Act, 1998
(Act No.117 of 1998)
NOT TO SCALE
DATE
September 2020
WARD NUMBER
96
Delimitation of Wards
for the
2021
Local Government Elections
municipal demarcation board

GAUTENG PROVINCE

SCHEDULE 2

CODE	MUNICIPALITY	WARDS TO BE CONFIRMED	DATE	PROVINCIAL GAZETTE NUMBER	NOTICE NUMBER
EKU	Ekurhuleni Metropolitan Municipality	Wards not contained in Schedule 1	12 August 2020	138	310

PROVINCIAL NOTICE 473 OF 2020

CITY OF TSHWANE METROPOLITAN MUNICIPALITY NOTICE OF REZONING APPLICATION IN TERMS OF SECTION 16(1) OF THE CITY OF TSHWANE LAND USE MANAGEMENT BY-LAW, 2016

We, **BVI CONSULTING ENGINEERS (PTY) LTD**, being the authorised agent/applicant of the owner of **ERF 52, MENLYN,EXTENSION 9, PRETORIA,** hereby give notice in terms of Section 16(1)(f) of the City of Tshwane Land Use Management By-Law, 2016, that we have applied to the City of Tshwane Metropolitan Municipality for the amendment of the Tshwane Town Planning Scheme, 2008 (Revised 2014) in operation, by the rezoning in terms of Section 16(1) of the City of Tshwane Land Use Management By-Law, 2016 of the property described above. The property is situated on the corner of Atterbury Road (M11) and January Masilela Drive (M33).

The Rezoning of the above mentioned erf is from **"Special"**, to **"Business 4 + Hotel, Office Space and Conference Facility"** with increased height allowance to allow for the redevelopment of the Plantland site. The redevelopment will take the form of a multi-storey hotel building with provision for office space on the ground floor.

Any objection(s) and/or comment(s), including the grounds for such objection(s) and/or comment(s) with full contact details, without which the Municipality cannot correspond with the person or body submitting the objection(s) and/or comment(s), shall be lodged with, or made in writing to: The Strategic Executive Director: City Planning and Development, PO Box 3242, Pretoria, 0001, or to CityP_Registration@tshwane.gov.za from **23 September 2020** (the first date of the publication of the notice), until **21 October 2020.**

Full particulars and plans (if any) may be inspected during normal office hours at the Municipal offices as set out below, for a period of 28 days from the date of first publication of the notice in the Provincial Gazette, Beeld and Citizen newspapers. Should any interested or affected party wish to view or obtain a copy of the land development application, a copy can be requested from the municipality by requesting such copy through the following contact details: newlanduseapplications@tshwane.gov.za. In addition, the applicant may upon submission of the application either forward a copy electronically or publish the application, with confirmation of completeness by the Municipality, accompanying the electronic copy or on their website, if any. The applicant shall ensure that the copy published or forwarded to any interested party shall be the copy submitted with the Municipality to newlanduseapplications@tshwane.gov.za. For purposes of obtaining a copy of the application, it must be noted that the interested and affected party must provide the Municipality and the applicant with an e-mail address or other means by which to provide the said copy electronically. No part of the documents provided by the municipality or the applicant, may be copied, reproduced or in any form published or used in a manner that will infringe on intellectual property rights of the applicant. Should any interested or affected party not take any steps to view and or obtain a copy of the land development application, the failure by an interested and affected party to obtain a copy of an application shall not be regarded as grounds to prohibit the processing and consideration of the application.

Address of Municipal offices: Centurion Municipal Offices, Corner of Basden & Rabie Street, Room E10
Closing date of any objection(s) and/or comment(s): **21 October 2020**
Address of authorised agent: BVI Consulting Engineers; PO Box 2967, Pretoria, 0001; Cnr Corobay Ave & Garsfontein Rd, Menlyn Corporate Park, Block C, Menlyn, Pretoria. Tel: (012) 940 1111 Ref: 33978.00
Dates on which notice will be published: **23 September 2020** and **30 September 2020**
Ref no: CPO 9/214/2 – 5579T **Item nr:** 31650

PROVINSIALE KENNISGEWING 473 VAN 2020

STAD VAN TSHWANE METROPOLITAANSE MUNISIPALITEIT KENNISGEWING VIR DIE AANSOEK OM HERSONERING IN TERME VAN ARTIKEL 16 (1) VAN DIE STAD TSHWANE GRONDGEBRUIKBESTUURSKEMA VERORDENING, 2016.

Ons, **BVI CONSULTING ENGINEERS**, synde die gemagtigde agent/aansoeker van die **ERF 52, MENLYN , PRETORIA** gee hiermee ingevolge artikel 16(1)(f) van die Stad Tshwane Grondgebruikbestuur Verordening, 2016 kennis dat ons by die Stad van Tshwane Metropolitaanse Munisipaliteit aansoek gedoen het om die wysiging van die Tshwane Dorpsbeplanningskema, 2008 (Hersien 2014), in werking, deur die hersonering in terme van Artikel 16(1) van die Stad van Tshwane Grondgebruikbestuur Verordening, 2016 van die eiendom hier bo beskryf. Die eiendom is geleë op die hoek van Atterbury weg (M11) en Januarie Masilela rylaan (M33).

Die hersonering van die bogenoemde erf vanaf **"Spesiale"** na **"Business 4 + hotel-, kantoorruimte- en konferensiefasiliteit"** met verhoogde hoogte toelatings om voorsiening te maak vir om die herontwikkeling van die Plantland-terrein moontlik te maak. Die herontwikkeling sal die vorm aanneem van 'n hotelgebou met meerdere verdiepings en voorsiening vir kantoorruimte op die grondvloer.

Enige beswaar (s) en / of kommentaar (s), insluitend die gronde vir sodanige beswaar (s) en / of kommentaar (s) met volledige kontakbesonderhede, waarsonder die Munisipaliteit nie kan korrespondeer met die persoon of liggaam wat die beswaar (s) indien nie) en / of kommentaar (s), moet skriftelik by of tot die Strategiese Uitvoerende Direkteur: Stadsbeplanning en -ontwikkeling, Posbus 3242, Pretoria, 0001, of vanaf **23 September** by CityP_Registration@tshwane.gov.za ingedien word. 2020 (die eerste datum van publikasie van die kennisgewing), tot **21 Oktober 2020**.

Volledige besonderhede en planne (as daar is) kan gedurende gewone kantoorure by die Munisipale kantore, soos hieronder uiteengesit, besigtig word vir 'n tydperk van 28 dae vanaf die datum van eerste publikasie van die kennisgewing in die koerante Provinsiale Koerant, Beeld en Citizen. Indien enige belanghebbende of geaffekteerde party 'n afskrif van die aansoek vir grondontwikkeling wil sien of verkry, kan 'n afskrif van die munisipaliteit aangevra word deur die volgende kontakbesonderhede aan te vra: newlanduseapplications@tshwane.gov.za. Daarbenewens kan die aansoeker by die indiening van die aansoek 'n afskrif elektronies aanstuur of die aansoek publiseer, met die bevestiging van die volledigheid deur die munisipaliteit, vergesel van die elektroniese eksemplaar, of op hul webwerf, indien enige. Die aansoeker sal toesien dat die eksemplaar wat gepubliseer of aan enige belanghebbende gestuur word, die eksemplaar is wat by die munisipaliteit ingedien is aan newlanduseapplications@tshwane.gov.za. Vir die verkryging van 'n afskrif van die aansoek, moet kennis geneem word dat die belanghebbende en geaffekteerde party die munisipaliteit en die aansoeker 'n e-posadres of ander manier moet verskaf om die genoemde afskrif elektronies te verskaf. Geen deel van die dokumente wat deur die munisipaliteit of die aansoeker verskaf word, mag gekopieër, gereproduseer of in enige vorm gepubliseer of gebruik word op 'n manier wat inbreuk maak op die intellektuele eiendomsreg van die aansoeker nie. Indien 'n belanghebbende of geaffekteerde party nie stappe doen om 'n afskrif van die aansoek vir grondontwikkeling te besigtig of te verkry nie, word die versuim deur 'n belanghebbende en geaffekteerde party om 'n afskrif van 'n aansoek te bekom, nie as gronde beskou om die verwerking en oorweging te verbied nie van die aansoek.

Adres van Munisipale kantore: Centurion Munisipale Kantore, Hoek van Basden & Rabiestraat, Kamer E10
Sluitingsdatum van enige beswaar (s) en / of kommentaar (s): 21 Oktober 2020
Adres van gemagtigde agent: BVI Consulting Engineers; Posbus 2967, Pretoria, 0001; Cnr Corobay Ave & Garsfontein Rd, Menlyn Corporate Park, Block C, Menlyn, Pretoria. Tel: (012) 940 1111 Verw: 33978.00
Datums waarop kennisgewing gepubliseer word: 23 September 2020 en **30 September 2020.**
Verwysingsnr: CPO 9/214/2 - 5579T Item nr: 31650

PROVINCIAL NOTICE 474 OF 2020

CITY OF TSHWANE METROPOLITAN MUNICIPALITY
NOTICE OF A CONSENT USE APPLICATION IN TERMS OF CLAUSE 16 OF THE TSHWANE TOWN-PLANNING SCHEME, 2008 (REVISED 2014)

I, Amanda Petronella Jacobs, being the applicant of Portion 390 of the farm Witfontein 301JR hereby give notice in terms of Clause 16 of the Tshwane Town-planning Scheme, 2008 (Revised 2014), that I have applied to the City of Tshwane Metropolitan Municipality for a Consent Use for a Lodge and ancillary and subservient Beauty/Health Spa. The property is situated at 76 John Street, Akasia. The current zoning of the property is Agriculture. The intention of the applicant in this matter is to develop a Lodge and ancillary and subservient Beauty/Health Spa on the property. Should any interested or affected party wish to view or obtain a copy of the land development application, a copy can be requested from the Municipality, by requesting such copy through the following contact details: **newlanduseapplications@ tshwane.gov.za** or from the applicant at the contact details indicated below. For purposes of obtaining a copy of the application, it must be noted that the interested and affected party must provide the Municipality and the applicant with an e-mail address or other means by which to provide the said copy electronically. No part of the documents provided by the Municipality or the applicant, may be copied, reproduced or in any form published or used in a manner that infringe on intellectual property rights of the applicant. Should any interested or affected party not take any steps to view and or obtain a copy of the land development application, the failure by an interested and affected party to obtain a copy of an application shall not be regarded as grounds to prohibit the processing and consideration of the application.

Any objection(s) and/or comment(s), including the grounds for such objection(s) and/or comment(s) with full contact details, without which the Municipality cannot correspond with the person or body submitting the objection(s) and/or comment(s), shall be lodged with, or made in writing to: the the Group Head, Economic Development and Spatial Planning, PO Box 3242, Pretoria, 0001 or to **CityP_ Registration@ tshwane.gov.za** from 7 October until 5 November 2020. Address of Municipal offices: Akasia Municipal Complex, 485 Heinrich Avenue (Entrance Dale Street) 1st Floor, Room F8/ F12, Karenpark, Akasia. Closing date for any objections and/or comments: **5 November 2020**. Address of applicant: 346 Hippo Avenue, Zwartkop x7; Postal Address: PO Box 8302, Centurion 0046; E-mail: amandajacobs@telkomsa.net. Telephone: 0822924280 Date on which notice will be published: 7 October 2020. Reference: CPD/0774/390 Item No 32127

PROVINSIALE KENNISGEWING 474 VAN 2020

STAD TSHWANE METROPOLITAANSE MUNISIPALITEIT
KENNISGEWING VAN 'N TOESTEMMINGSGEBRUIKAANSOEK INGEVOLGE KLOUSULE 16 VAN DIE TSHWANE DORPSBEPLANNINGSKEMA, 2008 (HERSIEN 2014)

Ek, Amanda Petronella Jacobs,synde die applikant van Gedeelte 390 van die plaas Witfontein 301JR, gee hiermee ingevolge Klousule 16 van die Tshwane Dorpsbeplanningskema, 2008 (Hersien 2014) kennis dat ek by die Stad Tshwane Metropolitaanse Munisipaliteit aansoek gedoen het om toestemmingsgebruik vir 'n lodge en aanverwant en ondergeskikte skoonheids- en gesondheidspa. Die eiendom is geleë te Johnstraat 76, Akasia**.** Die huidige sonering van die eiendom is Landbou. Die applikant se bedoeling met hierdie saak is om op die eiendom 'n lodge en aanverwant en ondergeskikte skoonheids- en gesondheidspa te ontwikkel.
Sou enige belanghebbene of geaffekteerde party die aansoek wou besigtig en of 'n kopie van die grondontwikkelingsaansoek wou verkry, kan dit per epos aangevra word by die Munisipaliteit, by **newlanduseapplications@tshwane.gov.za** of vanaf die applikant by die kontakbesonderhede hieronder uiteengesit. Neem asseblief kennis dat die belanghebbende of geaffekteerde party die Munisipaliteit of applikant met 'n e-pos adres moet voorsien om die aansoek elektronies te kan aanstuur. Die dokumentasie voorsien deur die Munisipaliteit of applikant mag nie gekopieeer, herproduseer of in enige ander vorm gepubliseer word of gebruik word op 'n wyse wat inbreuk sal maak op die intellektuele eiendomsreg van die applikant nie. As 'n belanghebbende of geaffekteerde party nie stappe doen om 'n afskrif van die grondontwikkelingsaansoek te besigtig of te bekom nie, word die versuim deur 'n belanghebbende en geaffekteerde party om 'n afskrif van die aansoek te bekom nie as redes beskou om die verwerking en oorweging van die aansoek te verhoed nie. Sluitingsdatum vir enige besware en/ of kommentaar**: 5 November 2020.**
Enige beswaar en/of kommentaar, insluitend die gronde vir so 'n beswaar en/of kommentaar met volledige kontakbesonderhede, waarsonder die Munisipaliteit nie kan korrespondeer met die persoon of liggaam wat beswaar en/of kommentaar indien, sal gedurende gewone kantoorure ingedien word by, of gerig word aan: die Groephoof: Ekonomiese Ontwikkeling en Ruimtelike Beplanning, Posbus 3242, Pretoria, 0001 of by **CityP_Registration@tshwane.gov.za** vanaf 7 Oktober tot 5 November 2020. Adres van Munisipale kantore: Akasia Munisipale Geboue, Eerste Vloer, Kamer F8/F12, Heinrichlaan 485, (Ingang Dalestraat) Karenpark, Akasia. Adres van applikant: Hippolaan 346, Zwartkop x7, Posbus 8302, Centurion 0046. E-pos: amandajacobs@telkomsa.net. Tel:0822924280. Datum waarop kennisgewing gepubliseer word: 7 Oktober 2020. Verwysing**:** CPD/0774/390 Item No 32127

PROVINCIAL NOTICE 475 OF 2020

NOTICE IN TERMS OF SECTION 37(1) OF THE RAND WEST CITY SPATIAL PLANNING AND LAND USE MANAGEMENT BY-LAW, 2017

I, Sibusiso Masoka of Urban Realm Projects (Pty) Ltd, being the authorized agent of the owner of **Erf 467 Randgate,** hereby give notice in terms of Section 37(1) of the Rand West City Spatial Planning and Land Use Management read with the provisions of the Spatial Planning and Land Use Management Act, 2013 (Act 16 of 2013), that we have applied to the Rand West City Local Municipality for amendment of the Town-planning Scheme known as the Randfontein Town Planning Scheme, 1988 by the **Rezoning** of the property described above from "Residential 1" to "Residential 4" to accommodate a residential dwelling unit subject to certain conditions. The property is situated at 05 Van Deventer Street, Randgate.

Particulars of the application will lie for inspection during normal office hours at the office of the Development Planning section, 1st floor room 5, Library Building, c/o Sutherland Avenue and Pollock Street, Randfontein for the period of 28(Twenty-eight) days from 07 October 2020.

Objections to or representations in respect of the application must be lodged with or made in writing to the Municipal Manager at the Rand West City Local Municipality, P.O Box 2018, Randfontein, 1760, within a period of 28 days from 07 October 2020.

Address of Agent: Sibusiso Masoka, 515 Hattingh Drive, Vosloorus, 1475: Tel: 078105493, urbanrealmp@gmail.com

PROVINCIAL NOTICE 476 OF 2020

CITY OF TSHWANE METROPOLITAN MUNICIPALITY

NOTICE OF A CONSENT USE APPLICATION IN TERMS OF CLAUSE 16 OF THE TSHWANE TOWN-PLANNING SCHEME, 2008 (REVISED 2014)

We, Makamasi Development Planning, being the agent of the owners of Holding 78 Monavoni Agricultural Holdings hereby give notice in terms of Clause 16 of the Tshwane Town-planning Scheme, 2008 (Revised 2014), that we have applied to the City of Tshwane Metropolitan Municipality for a Consent Use for a Social Hall to allow for Conference Hall and/or Wedding Receptions. The property is situated at 143 Marais Road, Monavoni Agricultural Holdings. The property currently zoned Agricultural, and the intension of the applicant in this matter is to get rights for Social Hall to allow Conference Hall and/ Wedding Receptions.

Any objection(s) and/or comment(s), including the grounds for such objection(s) and/or comment(s) with full contact details, without which the Municipality cannot correspond with the person or body submitting the objection(s) and/or comment(s), shall be lodged with, or made in writing to: the Strategic Executive Director: City Planning and Development, PO Box 3242, Pretoria, 0001 or to CityP_Registration@tshwane.gov.za from 07 October 2020 until 03 November 2020.

Full particulars and plans may be inspected during normal office hours at Registry, Room E10, Cnr Basden and Rabie Streets, Centurion Municipal Offices for a period of 28 days from the 30 September 2020. **Name and Address**: Makamasi Development Planning, P.O Box 18510, Pretoria North, 0812, **Street**: 5617 Sandy River Street, Albertsdal Ext 32, 1448 Email: makamasidp@gmail.com. Cell: 083 394 3877. **Date of first publication:** 07 October 2020. **Reference:** CPD MVOH/0426/78 **Item No** 32021

PROVINSIALE KENNISGEWING 476 VAN 2020

STAD TSHWANE METROPOLITAANSE GEMEENTE

KENNISGEWING VAN AANSOEK OM TOESTEMMING INGEVOLGE KLOUSULE 16 VAN DIE TSHWANE DORPSBEPLANNINGSKEMA, 2008 (HERSIEN 2014)

Ons as Makamasi Development Planning, as die agent van die eienaars van hoewe 78 Monavoni Agricultural Holdings, gee hierdeur ingevolge Klousule 16 van die Tshwane Stadsbeplanningskema, 2008 (Hersiene 2014) kennis dat ons by die Stad Tshwane Metropolitan aansoek gedoen het. Gemeente vir vergunningsgebruik vir 'n sosiale saal om konferensiesaal en/of troue te ontvang. Die eiendom is geleë te Maraisweg 143, Monavoni Landbouhoewes. Die eiendom wat tans Landbou gesoneer is, en die voorneme van die aansoeker in hierdie aangeleentheid is om regte te bekom vir die sosiale saal om konferensie- en/of huweliksonthale toe te laat.

Enige beswaar(s) en/of kommentaar(s), insluitend die gronde vir sodanige beswaar(s) en/of kommentaar(s) met volledige kontakbesonderhede, waarsonder die Munisipaliteit nie kan korrespondeer met die persoon of liggaam wat die beswaar (s) indien nie) en/of kommentaar (s) ingedien of skriftelik by: die Strategiese Uitvoerende Direkteur: Stadsbeplanning en-ontwikkeling, Posbus 3242, Pretoria, 0001 of by CityP_Registration@tshwane.gov.za vanaf 07 October 2020 tot 03 November 2020.

Volledige besonderhede en planne kan gedurende gewone kantoorure by die Registrasie, Kamer E10, Cnr Basden- en Rabiestraat, Centurion Munisipale Kantore, besigtig word vir 'n tydperk van 28 dae vanaf 30 September 2020. **Naam en adres:** Makamasi Development Planning, Posbus 18510, Pretoria-Noord, 0812, **Straat**: 5617 Sandy River Street, Albertsdal Ext 32, 1448. E-pos: makamasidp@gmail.com. Sel: 083 394 3877. **Datum van eerste publikasie**: 07 October 2020. **Verwysing**: CPD MVOH / 0426/78 **Item No** 32021

PROVINCIAL NOTICE 477 OF 2020

ENVIRONMENTAL IMPACT ASSESSMENT PROCESS

Notice is given in terms of the regulations published in Government Notice No. R.326 of 7 April 2017 under Section 44 of the National Environmental Management Act (Act No. 107 of 1998) of the submission of an application for the basic assessment of the following activity to the Gauteng Department of Agriculture and Rural Development: The establishment of a cultural venue, wellness centre and lodge on Portion 73 of the farm Doornrandje 386 JR, City of Tshwane Metropolitan Municipality, Gauteng Province.

Nature of activity:

1. The clearance of one hectare or more, but less than 20 hectares of indigenous vegetation (Listing Notice 1, Activity Number 27 of the 2014 EIA Regulations as amended).
2. The clearance of an area of 300 metres or more of indigenous vegetation in Gauteng within an endangered ecosystem or an Ecological Support Area (ESA) (Listing Notice 3, Activity Number 12(c)(i&ii) of the 2014 EIA Regulations as amended).
3. The development of resorts, lodges, hotels, tourism or hospitality facilities that sleeps 15 people or more in Gauteng within sites identified as Ecological Support Areas (ESA's) and within threatened ecosystems listed in terms of the National Environmental Management Act, Biodiversity Act (Listing Notice 3, Activity Number 6(c)(iv&v) of the 2014 EIA Regulations as amended).
4. Residential, mixed, retail, commercial, industrial or institutional development where such land was used for agriculture on or after 1 April 1998 where such development will occur outside an urban area, when the total land to be developed is bigger than one hectare (Listing Notice 1, Activity No. 28ii of the 2014 EIA Regulations as amended);

Property coordinates: 25º52'43.38" South, 28º0'29.10" East.
Proponent: African Wild Dogs Inv (Pty) Ltd

Further information can be obtained from and representations can be made to the following person within 30 days of date of publication of this notice: C P Linde; Envirovision Consulting CC; Cellular phone: 0824440367; Fax Number: 0865579447; Postal address: 450 Wendy Street, Pretoria 0181; E-mail address: envirovision@lantic.net.

PROVINCIAL NOTICE 478 OF 2020

ENVIRONMENTAL IMPACT ASSESSMENT PROCESS

Notice is given in terms of the regulations published in Government Notice No. R.326 of 7 April 2017 under Section 44 of the National Environmental Management Act (Act No. 107 of 1998) of the submission of an application for the basic assessment of the following activity to the Gauteng Department of Agriculture and Rural Development: Development of the remainder of Erf 231 Klippoortje AL, City of Ekurhuleni Metropolitan Municipality, Gauteng Province.

Nature of activity:

1. The clearance of one hectare or more, but less than 20 hectares of indigenous vegetation (Listing Notice 1, Activity Number 27 of the 2014 EIA Regulations as amended).
2. The clearance of an area of 300 metres or more of indigenous vegetation in Gauteng within a critical biodiversity area (Listing Notice 3, Activity Number 12(c)(ii) of the 2014 EIA Regulations as amended).
3. The development of infrastructure or structures with a physical footprint of 100m² or more, where such development occurs within a water course or, if no development setback line exists, within 32 metres of a water course, measured from the edge of a water course (Listing Notice 1, Activity No. 12ii(a&c) of the 2014 EIA Regulations as amended);
4. The infilling or depositing of any material or more than 10m³ into, or the dredging, excavation, removal or moving of soil, sand, shells, shell grid, pebbles or rock of more than 10m³ from a water course (Listing Notice 1, Activity No. 19 of the 2014 EIA Regulations as amended).

Property coordinates: 26º15'5.62" South, 28º11'14.38" East.
Proponent: Rennida (Pty) Ltd

Further information can be obtained from and representations can be made to the following person within 30 days of date of publication of this notice: C P Linde; Envirovision Consulting CC; Cellular phone: 0824440367; Fax Number: 0865579447; Postal address: 450 Wendy Street, Pretoria 0181; E-mail address: envirovision@lantic.net.

PROVINCIAL NOTICE 479 OF 2020

CITY OF TSHWANE METROPOLITAN MUNICIPALITY
NOTICE OF A REZONING APPLICATION IN TERMS OF SECTION 16 (1) AS WELL AS AN APPLICATION FOR THE REMOVAL OF RESTRICTIVE CONDITIONS OF TITLE IN TERMS OF SECTION 16(2) OF THE CITY OF TSHWANE LAND USE MANAGEMENT BY-LAW, 2016 READ WITH SCHEDULE 23

I, Erika Theodora Bester (Pr. Pln. A1207/2001), being the applicant of the owner of Erf 50, Ashlea Gardens, Tshwane, Gauteng Province, hereby give notice in terms of Section 16(1)(f) of the City of Tshwane Land Use Management By-law, 2016, that I have applied to the City of Tshwane Metropolitan Municipality for:

1. The amendment of the Tshwane Town-planning Scheme, 2008 (Revised 2014), by the rezoning in terms of section 16 (1) of the City of Tshwane Land Use Management By-law, 2016 of the property as described above. The property is situated at 177 Garstfontein Road, Ashlea Gardens Township. The rezoning is from "Residential 1" **to** "Business 4" including a showroom and a place of instruction, a coverage of 25%, a FAR of 0,53 and a height of 2 storeys subject to certain conditions.
2. The removal of certain conditions contained in the Title Deed in terms of Section 16(2) of the City of Tshwane Land Use Management By-law, 2016 of the abovementioned property. The application is for the removal of the following conditions: Conditions (g), (j), (k), (m), (n) and (o), contained in Title Deed T23775/2009.

The intention of the applicant is to acquire the necessary land-use rights to allow for the land development erf to be used for offices, medical consulting rooms, a showroom for interior decorating products and materials and a place of instruction, to remove the restrictive title conditions that are restrictive regarding the use of the property and also to remove any obsolete title conditions in the title deed.

Any objection(s) and /or comment(s), including the grounds for such objection(s) and/or comment(s), with full contact details (cell number and/or e-mail address), without which the Municipality cannot correspond with the person or body submitting the objection(s) and/or comment(s), shall be lodged with, or made in writing to: The Strategic Executive Director: City Planning and Development, P O Box 3242, Pretoria, 0001 or to CityP_Registration@tshwane.gov.za from 7 October 2020 until 4 November 2020. Full particulars and plans (if any) may be inspected during normal office hours at the Municipal offices as set out below, for a period of 28 days from the date of the first publication of the notice in the Provincial Gazette, Beeld and Citizen newspapers.

Should any interested or affected party wish to obtain a copy of the land development application, a copy can be requested from the Municipality, by requesting such a copy through the following contact details: newlanduseapplications@tshwane.gov.za. Alternatively, a copy of the application can be obtained from the applicant at the contact details provided below. In addition, the applicant may upon submission of the application either forward a copy electronically or publish the application, with confirmation of completeness by the Municipality, accompanying the electronic copy on their website, if any. The applicant shall ensure that the copy published or forwarded to any interested and affected party shall be the copy submitted with the Municipality to newlanduseapplications@tshwane.gov.za.

For the purposes of obtaining a copy of the application, it must be noted that the interested and affected party must provide the Municipality and the applicant with an e-mail address or other means by which to provide the said copy electronically.

No part of the documents provided by the Municipality or the applicant may be copied, reproduced or in any form published or used in a manner that will infringe on intellectual property rights of the applicant.

Should any interested or affected party not take any steps to view and or obtain a copy of the land development application, the failure by an interested and affected party to obtain a copy of an application shall not be regarded as grounds to prohibit the processing and consideration of the application.

Closing date for any objections and/or comments: 4 November 2020.
Address of the Municipality: Room E10, corner of Basden and Rabie Streets, Centurion Municipal Offices
Address of applicant: Erika Bester, 1221 Woodlands Drive, Queenswood, P. O. Box 32035, Totiusdal, 0134,
Telephone no: 074 900 9111, Email: erikabester65@gmail.com
Date on which notices will be published: 7 October 2020 and 14 October 2020.

Reference: CPD 9/2/4/2-5700 T **Item No. 32153** **(Rezoning)**
Reference: CPD ASG/0024/50 **Item No. 32152** **(Removal of Restrictive Conditions)**

07-14

PROVINSIALE KENNISGEWING 479 VAN 2020

STAD VAN TSHWANE METROPOLITAANSE MUNISIPALITEIT
KENNISGEWING VAN 'N AANSOEK OM HERSONERING IN TERME VAN ARTIKEL 16(1) ASOOK DIE OPHEFFING VAN BEPERKENDE VOORWAARDES IN DIE TITELAKTE IN TERME VAN ARTIKEL 16(2) VAN DIE STAD VAN TSHWANE SE GRONDGEBRUIKSBESTUUR VERORDENING, 2016 SAAMGELEES MET SKEDULE 23

Ek, Erika Theodora Bester (Pr.Pln. 1207/2001), synde die applikant van die eienaar van Erf 50, Ashlea Gardens, Tshwane, Gauteng Provinsie, gee hiermee ingevolge Artikel 16(1)(f) van die Stad van Tshwane se Grondgebruiksbestuur Verordening, 2016, kennis dat ek by die Tshwane Metropolitaanse Munisipaliteit aansoek gedoen het:

1. Om die wysiging van die Tshwane Dorpsbeplanningskema, 2008 (Hersien 2014) deur die hersonering van die bovermelde eiendom in terme van Artikel 16 (1) van die Stad van Tshwane se Grondgebruiksbestuur Verordening, 2016. Die eiendom is geleë te Garstfonteinweg 177, Ashlea Gardens Dorpsgebied. Die hersonering is vanaf "Residensieel 1" na "Besigheid 4" insluitend 'n vertoonlokaal en 'n plek van onderrig, 'n dekking van 25%, a VRV van 0,53 en 'n hoogte van 2 verdiepings, onderhewig aan sekere voorwaardes.
2. Vir die opheffing van sekere beperkende voorwaardes in die titelakte ingevolge Artikel 16(2) van die Stad van Tshwane se Grondgebruiksbestuur Verordening, 2016 van die bogenoemde eiendom. Die aansoek is vir die opheffing van voorwaardes (g), (j), (k), (m), (n) en (o) in die Titelakte T23775/2009.

Die intensie van die applikant is om die nodige grondgebruiksregte te verkry sodat die grondontwikkelingserf gebruik kan word vir kantore, mediese spreekkamers, 'n vertoonlokaal vir binneshuise versierings produkte en materiale en 'n plek van onderrig, beperkende titel voorwaardes wat beperkend is ten aansien van die gebruik van die eiendom te verwyder asook om enige verouderde voorwaardes uit die titelakte te verwyder.

Enige beswaar(e) en/of kommentar(e), insluitend die gronde van beswaar(e) en/of kommentaar(e) met die volle kontakbesonderhede (selfoonnommer en/of epos adres), waarsonder die Munisipaliteit nie kan korrespondeer met die persoon of liggaam wat die beswaar(e) en/of kommentaar(e) indien, sal geloots word of skriftelik ingedien word by of tot : Die Strategiese Uitvoerende Direkteur: Stadsbeplanning en Ontwikkeling, Posbus 3242, Pretoria, 0001 of CityP_Registration@tshwane.gov.za van 7 Oktober 2020 tot 4 November 2020. Volledige besonderhede en planne (indien enige) kan gedurende gewone kantoorure by die Munisipale kantore soos hieronder uiteengesit, besigtig word vir 'n tydperk van 28 dae van die dag van eerste verskyning van die kennisgewing in die Provinsiale Gazette, Beeld en Citizen koerante.

Sou enige belanghebbende of geaffekteerde party, 'n afskrif van die grondgebruiksaansoek wil bekom, kan 'n afskrif van die Munisipaliteit aangevra word. So 'n afskrif kan versoek word deur die volgende kontakbesonderhede te gebruik: newlanduseapplications@tshwane.gov.za. Alternatiewelik kan 'n kopie van die aansoek vanaf die applikant verkry word by die kontakbesonderhede soos hieronder verskaf. Daarbenewens, moet die applikant wanneer die aansoek ingedien word, 'n afskrif daarvan elektronies aanstuur of publiseer op hulle webtuiste, indien enige, tesame met die bevestiging van die Munisipaliteit van volledigheid. Die applikant sal seker maak dat die afskrif wat gepubliseer of aangestuur word aan belanghebbende en geaffekteerde party die afskrif is wat by die Munisipaliteit ingedien was by newlanduseapplications@tshwane.gov.za. Ten einde 'n afskrif van die aansoek te bekom, moet daarop gelet word dat die belanghebbende en geaffekteerde party 'n epos adres of ander kontakbesonderhede aan die munisipaliteit en die aansoeker moet verskaf om sodanige afskrif elektronies te bekom. Geen deel van die dokumente wat deur die munisipaliteit of die aansoeker voorsien word, mag gekopieër, gereproduseer word, of in enige vorm gepubliseer of gebruik word op 'n manier wat inbreuk maak op die regte van die applikant nie. Indien 'n belanghebbende of geaffekteerde party nie stappe doen om 'n afskrif van die grondontwikkelingsaansoek te besigtig of te bekom nie, word die sodanige versuim nie as rede beskou om die verwerking en oorweging van die aansoek te verhoed nie.

Sluitingsdatum vir enige besware: 4 November 2020.

Adres van die Munisipale Kantore: Kamer E10, hoek van Basden- en Rabiestrate, Centurion Munisipale Kantore

Adres van gemagtigde agent: Erika Bester, Woodlandsrylaan 1221, Queenswood, Posbus 32035, Totiusdal, 0134, Telefoonnr: 074 900 9111, Epos: erikabester65@gmail.com

Datum waarop kennisgewing gepubliseer word: 7 Oktober 2020 en 14 Oktober 2020.

Verwysing: CPD 9/2/4/2-5700 T **Item Nr. 32153 (Hersonering)**

Verwysing: CPD ASG/0024/50 **Item Nr. 32152 (Opheffing van beperkende voorwaardes)**

07-14

PROVINCIAL NOTICE 480 OF 2020

CITY OF TSHWANE METROPOLITAN MUNICIPALITY
NOTICE OF AN APPLICATION FOR A SUBDIVISION OF LAND IN TERMS OF SECTION 16(12)(A)(III) OF THE CITY OF TSHWANE LAND USE MANAGEMENT BY-LAW, 2016 AND FOR CONSENT USE IN TERMS OF SECTION 16(3) READ WITH THE READ WITH CLAUSES 16 OF THE CITY OF TSHWANE TOWN PLANNING SCHEME, 2008 (REVISED 2014)

We **Noksa 23 Town Planners**, being the applicant of property **The Reminder of Portion 3 (a portion of portion 1) of the Farm Vlakfontein 523 J.R** hereby give notice**, in terms of section 16(1)(f) of the City of Tshwane Land Use Management By-law, 2016,** for consent use in terms of section 16(3) read with the read with clauses 16 of the City of Tshwane Town-Planning Scheme, 2008 (revised 2014), that we have applied to the City of Tshwane Metropolitan Municipality for the subdivision of the property described below and to obtain a consent use for a the purpose of a **Place of Instruction** for a primary school with maximum of **400 learners**, furthermore the intention of the subdivision is to **subdivide the site in order to separate the school from the reminder of the farm.**

Any objection(s) and/or comment(s), including the grounds for such objection(s) and/or comment(s) with full contact details, without which the Municipality cannot correspond with the person or body submitting the objection(s) and/or comment(s), shall be lodged with, or made in writing to: the Group Head: Economic Development and Spatial Planning, PO Box 3242, Pretoria, 0001 or to CityP_registration@tshwane.gov.za from **30 September 2020** until **28 October 2020.** Full particulars and plans (if any) may be inspected during normal office hours at the Municipal offices as set out below, for a period of 28 days from the date of first publication of the advertisement in the Provincial Gazette / Citizen Newspaper. Address of Municipal Offices: Registration Office, LG004, Isivuno House, 143 Lilian Ngoyi Street. Should any interested or affected party wish to view or obtain a copy of the land development application, a copy can be requested from the Municipality, by requesting such copy through the following contact details: **newlanduseapplications@tshwane.gov.za.** In addition, the applicant may upon submission of the application either forward a copy electronically or publish the application, with confirmation of completeness by the Municipality, accompanying the electronic copy or on their website, if any. The applicant shall ensure that the copy published or forwarded to any interested and affected party shall be the copy submitted with the Municipality to **newlanduseapplications@tshwane.gov.za.**

For purposes of obtaining a copy of the application, it must be noted that the interested and affected party must provide the Municipality and the applicant with an e-mail address or other means by which to provide the said copy electronically. No part of the documents provided by the Municipality or the applicant, may be copied, reproduced or in any form published or used in a manner that will infringe on intellectual property rights of the applicant. Should any interested or affected party not take any steps to view and or obtain a copy of the land development application, the failure by an interested and affected party to obtain a copy of an application shall not be regarded as grounds to prohibit the processing and consideration of the application.
Address of applicant: **30 Viljoen Street, Krugersdorp, 1739 & P.O Box 3345, Kenmare, 1745**

Telephone No: **011 660 1504**, Email: **info@noksa.co.za,** Closing date for any objections and/or comments: **28 October 2020**
Dates on which notice will be published: **30 September 2020 & 07 October 2020**
Description of property (ies): **The Reminder of Portion 3 (a portion of portion 1) of the Farm Vlakfontein 523 J.R** Number and area of proposed portions: Proposed Portion 1 in extent approximately: **2.6005 Hectares,** Proposed Remainder in extent approximately **541.9901 Hectares**. TOTAL: **544.5906 Hectares**
Reference**: CDP540/00003R** Item No: **28975**

PROVINSIALE KENNISGEWING 480 VAN 2020

STAD TSHWANE METROPOLITAANSE GEMEENTE
KENNISGEWING VAN 'N AANSOEK OM' N ONDERVERDELING VAN GROND INGEVOLGE ARTIKEL 16 (12) (A) (III) VAN DIE STAD TSHWANE VERORDENING OM GRONDGEBRUIKSBESTUUR, 2016 EN VIR TOESTEMMING INGEVOLGE AFDELING 16 (3) LEES MET DIE LEES MET KLOUSULES 16 VAN DIE STAD TSHWANE DORPSBEPLANNINGSKEMA, 2008 (HERSIEN 2014)

Ons Noksa 23 Stadsbeplanners, synde die aansoeker van eiendom. Die herinnering aan Gedeelte 3 ('n gedeelte van gedeelte 1) van die Plaas Vlakfontein 523-JR gee hiermee kennis ingevolge artikel 16(1)(f) van die Stad Tshwane Land Gebruiksbestuursverordening, 2016, vir toestemmingsgebruik ingevolge artikel 16(3) saamgelees met klousules 16 van die Stad Tshwane Stadsbeplanningskema, 2008 (hersien 2014), wat ons by die Stad van Tshwane Metropolitaanse Munisipaliteit vir die onderverdeling van die eiendom hieronder beskryf en om 'n toestemmingsgebruik te bekom vir die doel van 'n plek van onderrig vir 'n laerskool met maksimum **400 leerders**, is die bedoeling van die onderverdeling om die **terrein te onderverdeel ten einde skei die skool van die herinnering van die plaas.**

Enige beswaar(s) en/of kommentaar(s), insluitend die gronde vir sodanige beswaar(s) en/of kommentaar(s) met volledige kontakbesonderhede, waarsonder die Munisipaliteit nie kan korrespondeer met die persoon of liggaam wat die beswaar(s) indien nie en/of kommentaar(s), moet skriftelik by of tot die Groephoof: Ekonomiese Ontwikkeling en Ruimtelike Beplanning, Posbus 3242, Pretoria, 0001 of by CityP_registration@tshwane.gov.za ingedien word vanaf **30 September 2020** tot **28 Oktober 2020.** Volledige besonderhede en planne (as daar is) kan gedurende gewone kantoorure by die Munisipale kantore, soos hieronder uiteengesit, besigtig word vir 'n periode van 28 dae vanaf die datum van die eerste publikasie van die advertensie in die Provinsiale Koerant/Beeld Koerant. Adres van munisipale kantore: Registrasiekantoor, LG004, Isivuno House, Lilian Ngoyistraat 143.

Indien enige belanghebbende of geaffekteerde party 'n afskrif van die grondontwikkelingsaansoek wil sien of bekom, kan 'n afskrif van die munisipaliteit aangevra word deur die volgende kontakbesonderhede te versoek: **newlanduseapplications@tshwane.gov.za.** Daarbenewens kan die aansoeker by die indiening van die aansoek 'n afskrif elektronies aanstuur of die aansoek publiseer, met die bevestiging van die volledigheid deur die munisipaliteit, vergesel van die elektroniese eksemplaar of op hul webwerf, indien enige. Die aansoeker moet toesien dat die eksemplaar wat gepubliseer of aan enige belanghebbende en geaffekteerde party gepubliseer word, die eksemplaar is wat by die munisipaliteit ingedien is aan **newlanduseapplications@tshwane.gov.za.** Vir die verkryging van 'n afskrif van die aansoek moet kennis geneem word dat die belanghebbende en geaffekteerde party 'n e-posadres of ander manier aan die Munisipaliteit en die aansoeker moet verskaf om die kopie elektronies te verskaf. Geen gedeelte van die dokumente wat deur die Munisipaliteit of die aansoeker verskaf word, mag gekopieër, gereproduseer of in enige vorm gepubliseer of gebruik word op 'n manier wat inbreuk maak op die regte van die aansoeker nie. Indien 'n belanghebbende of geaffekteerde party nie stappe doen om 'n afskrif van die grondontwikkelingsaansoek te besigtig of te verkry nie, word die versuim deur 'n belanghebbende en geaffekteerde party om 'n afskrif van 'n aansoek te bekom, nie as gronde beskou om die verwerking en oorweging te verbied nie van die aansoek.

Adres van applikant: **Viljoenstraat 30, Krugersdorp, 1739 & Posbus 3345, Kenmare, 1745**

Telefoonnommer: **011 660 1504,** E-pos: **info@noksa.co.za**
Sluitingsdatum vir besware en / of kommentaar: **28 Oktober 2020**
Datums waarop kennisgewing gepubliseer word: **30 September 2020 & 07 October 2020**

Beskrywing van eiendom (s): **Die herinnering aan gedeelte 3 ('n gedeelte van gedeelte 1) van die plaas Vlakfontein 523 J.R** Aantal en oppervlakte van voorgestelde gedeeltes: Gedeelte 1 is ongeveer: **2.6005 Hektaar:** Voorgestelde restant ongeveer: **541.9901 Hektaar**: TOTAAL: **544,5906 Hektaar**
Verwysing: **CDP540/00003R** Item No**: 28975**

PROVINCIAL NOTICE 481 OF 2020

CITY OF TSHWANE METROPOLITAN MUNICIPALITY NOTICE OF REZONING APPLICATION IN TERMS OF SECTION 16(1) OF THE CITY OF TSHWANE LAND USE MANAGEMENT BY-LAW, 2016

We, **BVI CONSULTING ENGINEERS (PTY) LTD**, being the authorised agent/applicant of the owner of **ERF 52, MENLYN,EXTENSION 9, PRETORIA,** hereby give notice in terms of Section 16(1)(f) of the City of Tshwane Land Use Management By-Law, 2016, that we have applied to the City of Tshwane Metropolitan Municipality for the amendment of the Tshwane Town Planning Scheme, 2008 (Revised 2014) in operation, by the rezoning in terms of Section 16(1) of the City of Tshwane Land Use Management By-Law, 2016 of the property described above. The property is situated on the corner of Atterbury Road (M11) and January Masilela Drive (M33).

The Rezoning of the above mentioned erf is from **"Special"**, to **"Business 4 + Hotel, Office Space and Conference Facility"** with increased height allowance to allow for the redevelopment of the Plantland site. The redevelopment will take the form of a multi-storey hotel building with provision for office space on the ground floor.

Any objection(s) and/or comment(s), including the grounds for such objection(s) and/or comment(s) with full contact details, without which the Municipality cannot correspond with the person or body submitting the objection(s) and/or comment(s), shall be lodged with, or made in writing to: The Strategic Executive Director: City Planning and Development, PO Box 3242, Pretoria, 0001, or to CityP_Registration@tshwane.gov.za from **7 October 2020** (the first date of the publication of the notice), until **4 November 2020.**

Full particulars and plans (if any) may be inspected during normal office hours at the Municipal offices as set out below, for a period of 28 days from the date of first publication of the notice in the Provincial Gazette, Beeld and Citizen newspapers. Should any interested or affected party wish to view or obtain a copy of the land development application, a copy can be requested from the municipality by requesting such copy through the following contact details: newlanduseapplications@tshwane.gov.za. In addition, the applicant may upon submission of the application either forward a copy electronically or publish the application, with confirmation of completeness by the Municipality, accompanying the electronic copy or on their website, if any. The applicant shall ensure that the copy published or forwarded to any interested party shall be the copy submitted with the Municipality to newlanduseapplications@tshwane.gov.za. For purposes of obtaining a copy of the application, it must be noted that the interested and affected party must provide the Municipality and the applicant with an e-mail address or other means by which to provide the said copy electronically. No part of the documents provided by the municipality or the applicant, may be copied, reproduced or in any form published or used in a manner that will infringe on intellectual property rights of the applicant. Should any interested or affected party not take any steps to view and or obtain a copy of the land development application, the failure by an interested and affected party to obtain a copy of an application shall not be regarded as grounds to prohibit the processing and consideration of the application.

Address of Municipal offices: Centurion Municipal Offices, Corner of Basden & Rabie Street, Room E10
Closing date of any objection(s) and/or comment(s): **4 November 2020**
Address of authorised agent: BVI Consulting Engineers; PO Box 2967, Pretoria, 0001; Cnr Corobay Ave & Garsfontein Rd, Menlyn Corporate Park, Block C, Menlyn, Pretoria. Tel: (012) 940 1111 Ref: 33978.00
Dates on which notice will be published: **7 October 2020** and **14 October 2020**
Ref no: CPO 9/214/2 – 5579T **Item nr:** 31650

PROVINSIALE KENNISGEWING 481 VAN 2020

STAD VAN TSHWANE METROPOLITAANSE MUNISIPALITEIT KENNISGEWING VIR DIE AANSOEK OM HERSONERING IN TERME VAN ARTIKEL 16 (1) VAN DIE STAD TSHWANE GRONDGEBRUIKBESTUURSKEMA VERORDENING, 2016.

Ons, **BVI CONSULTING ENGINEERS**, synde die gemagtigde agent/aansoeker van die **ERF 52, MENLYN , PRETORIA** gee hiermee ingevolge artikel 16(1)(f) van die Stad Tshwane Grondgebruikbestuur Verordening, 2016 kennis dat ons by die Stad van Tshwane Metropolitaanse Munisipaliteit aansoek gedoen het om die wysiging van die Tshwane Dorpsbeplanningskema, 2008 (Hersien 2014), in werking, deur die hersonering in terme van Artikel 16(1) van die Stad van Tshwane Grondgebruikbestuur Verordening, 2016 van die eiendom hier bo beskryf. Die eiendom is geleë op die hoek van Atterbury weg (M11) en Januarie Masilela rylaan (M33).

Die hersonering van die bogenoemde erf vanaf **"Spesiale"** na **"Business 4 + hotel-, kantoorruimte- en konferensiefasiliteit"** met verhoogde hoogte toelatings om voorsiening te maak vir om die herontwikkeling van die Plantland-terrein moontlik te maak. Die herontwikkeling sal die vorm aanneem van 'n hotelgebou met meerdere verdiepings en voorsiening vir kantoorruimte op die grondvloer.

Enige beswaar (s) en / of kommentaar (s), insluitend die gronde vir sodanige beswaar (s) en / of kommentaar (s) met volledige kontakbesonderhede, waarsonder die Munisipaliteit nie kan korrespondeer met die persoon of liggaam wat die beswaar (s) indien nie) en / of kommentaar (s), moet skriftelik by of tot die Strategiese Uitvoerende Direkteur: Stadsbeplanning en -ontwikkeling, Posbus 3242, Pretoria, 0001, of vanaf **7 Oktober 2020** by CityP_Registration@tshwane.gov.za ingedien word. 2020 (die eerste datum van publikasie van die kennisgewing), tot **4 November 2020**.

Volledige besonderhede en planne (as daar is) kan gedurende gewone kantoorure by die Munisipale kantore, soos hieronder uiteengesit, besigtig word vir 'n tydperk van 28 dae vanaf die datum van eerste publikasie van die kennisgewing in die koerante Provinsiale Koerant, Beeld en Citizen. Indien enige belanghebbende of geaffekteerde party 'n afskrif van die aansoek vir grondontwikkeling wil sien of verkry, kan 'n afskrif van die munisipaliteit aangevra word deur die volgende kontakbesonderhede aan te vra: newlanduseapplications@tshwane.gov.za. Daarbenewens kan die aansoeker by die indiening van die aansoek 'n afskrif elektronies aanstuur of die aansoek publiseer, met die bevestiging van die volledigheid deur die munisipaliteit, vergesel van die elektroniese eksemplaar, of op hul webwerf, indien enige. Die aansoeker sal toesien dat die eksemplaar wat gepubliseer of aan enige belanghebbende gestuur word, die eksemplaar is wat by die munisipaliteit ingedien is aan newlanduseapplications@tshwane.gov.za. Vir die verkryging van 'n afskrif van die aansoek, moet kennis geneem word dat die belanghebbende en geaffekteerde party die munisipaliteit en die aansoeker 'n e-posadres of ander manier moet verskaf om die genoemde afskrif elektronies te verskaf. Geen deel van die dokumente wat deur die munisipaliteit of die aansoeker verskaf word, mag gekopieër, gereproduseer of in enige vorm gepubliseer of gebruik word op 'n manier wat inbreuk maak op die intellektuele eiendomsreg van die aansoeker nie. Indien 'n belanghebbende of geaffekteerde party nie stappe doen om 'n afskrif van die aansoek vir grondontwikkeling te besigtig of te verkry nie, word die versuim deur 'n belanghebbende en geaffekteerde party om 'n afskrif van 'n aansoek te bekom, nie as gronde beskou om die verwerking en oorweging te verbied nie van die aansoek.

Adres van Munisipale kantore: Centurion Munisipale Kantore, Hoek van Basden & Rabiestraat, Kamer E10
Sluitingsdatum van enige beswaar (s) en / of kommentaar (s): 4 November 2020
Adres van gemagtigde agent: BVI Consulting Engineers; Posbus 2967, Pretoria, 0001; Cnr Corobay Ave & Garsfontein Rd, Menlyn Corporate Park, Block C, Menlyn, Pretoria. Tel: (012) 940 1111 Verw: 33978.00
Datums waarop kennisgewing gepubliseer word: 7 Oktober 2020 en **14 Oktober 2020.**
Verwysingsnr: CPO 9/214/2 - 5579T Item nr: 31650

PROVINCIAL NOTICE 482 OF 2020

CITY OF TSHWANE METROPOLITAN MUNICIPALITY
NOTICE OF A REZONING APPLICATION IN TERMS OF SECTION 16(1) OF THE CITY OF TSHWANE LAND USE MANAGEMENT BY-LAW, 2016

We, **SFP Townplanning (Pty) Ltd**, being the authorized agent of the owner of **Portion 1 of Erf 567, Waverley Township** hereby give notice in terms of Section 16(1)(f) read with Schedule 23 of the City of Tshwane Land Use Management By-Law, 2016, that we have applied to the City of Tshwane Metropolitan Municipality for the amendment of the Tshwane Town-Planning Scheme, 2008 (Revised 2014), for the rezoning in terms of Section 16(1) of the of the City of Tshwane Land Use Management By-Law, 2016. The rezoning will be from "Residential 1" with a minimum erf size of 1000m^2 to "Residential 1" with a minimum erf size of 600m^2. This will allow for 2 full title erven to be provided on the property. The property is situated on 811, Fry Street.

Any objection(s) and/or comment(s), including the grounds for such objection(s) and/or comment(s) with full contact details, without which the Municipality cannot correspond with the person or body submitting the objection(s) and/or comment(s), shall be lodged with, or made in writing to: The Group Head, Economic Development and Spatial Planning, City of Tshwane Metropolitan Municipality, P. O. Box 3242, Pretoria, 0001 or to CityP_Registration@tshwane.gov.za from 7 October 2020 *(the first date of the publication of the notice)*, until 5 November 2020.

"Should any interested or affected party wish to view or obtain a copy of the land development application, a copy can be requested from the Municipality, by requesting such copy through the following contact details: ***newlanduseapplications@tshwane.gov.za****.*

*In addition, the applicant may upon submission of the application either forward a copy electronically or publish the application, with confirmation of completeness by the Municipality, accompanying the electronic copy or on their website, if any. The applicant shall ensure that the copy published or forwarded to any interested and affected party shall be the copy submitted with the Municipality to newlanduseapplications@tshwane.gov.za****.***

For purposes of obtaining a copy of the application, it must be noted that the interested and affected party must provide the Municipality and the applicant with an e-mail address or other means by which to provide the said copy electronically.

No part of the documents provided by the Municipality or the applicant, may be copied, reproduced or in any form published or used in a manner that will infringe on intellectual property rights of the applicant.

Should any interested or affected party not take any steps to view and or obtain a copy of the land development application, the failure by an interested and affected party to obtain a copy of an application shall not be regarded as grounds to prohibit the processing and consideration of the application."

Full particulars and plans (if any) may be inspected during normal office hours at the Municipal offices as set out above, for a period of 28 days from the date of first publication of the advertisement in the Provincial Gazette, Beeld and Citizen newspapers. **Address of Municipal Offices:** City Planning Department, Land-Use Rights Division, Room LG004, Isivuno House, 143 Lilian Ngoyi Street, Pretoria, 0002.
Name and Address of applicant: SFP Townplanning (Pty) Ltd
371 Melk Street, Nieuw Muckleneuk or P. O. Box 908, Groenkloof, 0027
Telephone No: (012) 346 2340 Fax No: (012) 346 0638 Email: admin@sfplan.co.za
Dates on which notice will be published: 7 and 14 October 2020
Closing date for any objections and/or comments: 5 November 2020
Reference: CPD 9/2/4/2-5687T (Item No. 32096) **Our ref:** F3896

07-14

PROVINSIALE KENNISGEWING 482 VAN 2020

STAD VAN TSHWANE METROPOLITAANSE MUNISIPALITEIT
KENNISGEWING VAN DIE AANSOEK OM HERSONERING IN TERME VAN ARTIKEL 16(1) VAN DIE STAD TSHWANE GRONDGEBRUIKSBESTUURVERORDENING, 2016

Ons, SFP Stadsbeplanning (Edms) Bpk, synde die gemagtigde agent van die eienaar van Gedeelte 1 van Erf 567, Dorp Waverley, gee hiermee kennis in terme van Artikel 16(1)(f) saamgelees met Artikel 23 van die Stad Tshwane Grondgebruiksbestuurverordening, 2016, dat ons by die Stad van Tshwane Metropolitaanse Munisipaliteit aansoek gedoen het vir die wysiging van die Tshwane-Dorpbeplanningskema, 2008 (Hersien 2014), in terme van Artikel 16(1) van die Stad Tshwane Grondgebruiksbestuurverordening, 2016. Die hersonering is vanaf “Residensieel 1” met 'n minimum erfgrootte van 1000m2 na "Residensieel 1" met 'n minimum erfgrootte van 600m2. Dit sal voorsiening maak vir twee vol titel erwe op die eiendom. Die eiendom is geleë te Frystraat 811.
Enige beswaar(e) of kommentaar(e), met die gronde daarvoor met volledige kontakbesonderhede waarsonder die Munisipaliteit nie met die persoon of liggaam wat die kommentaar(e) of beswaar(e) ingedien het kan kommunikeer nie, moet binne nie minder nie as 28 dae na die datum van die eerste publikasie van die kennisgewing ingedien of gerig word aan: Die Groep Hoof, Ekonomiese Ontwikkeling en Ruimtelike Beplanning, Stad Tshwane Metropolitaanse Munisipaliteit, Posbus 3242, Pretoria, 0001 of by CityP_Registration@tshwane.gov.za vanaf 7 Oktober 2020 (die datum van eerste publikasie van die kennisgewing) tot 5 November 2020.

“As enige belanghebbende of geaffekteerde party 'n afskrif van die grondontwikkelingsaansoek wil besigtig of bekom, kan 'n afskrif van die munisipaliteit versoek word deur die volgende kontakbesonderhede te versoek: ***newlanduseapplications@tshwane.gov.za.***

Daarbenewens kan die aansoeker by indiening van die aansoek óf 'n afskrif elektronies deurstuur óf die aansoek publiseer, met die bevestiging van die volledigheid deur die Munisipaliteit, vergesel van die elektroniese eksemplaar of op hul webwerf, indien enige. Die aansoeker sal toesien dat die afskrif wat gepubliseer is of aan enige belanghebbende of geaffekteerde party gepubliseer of deurgegee is, dieselfde afskrif is wat ingedien is by die Munisipaliteit by newlanduseapplications@tshwane.gov.za.

Ten einde 'n afskrif van die aansoek te bekom, moet daarop gelet word dat die belanghebbende en geaffekteerde party die Munisipaliteit en die aansoeker 'n e-posadres of ander maniere moet verskaf om sodanige afskrif elektronies te verskaf.

Geen deel van die dokumente wat deur die Munisipaliteit of die aansoeker voorsien is, mag gekopieër, gereproduseer word of in enige vorm gepubliseer of gebruik word op 'n manier wat die applikant se intellektuele eiendomsregte aantas nie.

Indien 'n belanghebbende of geaffekteerde party nie stappe doen om 'n afskrif van die grondontwikkelingsaansoek te besigtig of te bekom nie, word die versuim deur 'n belanghebbende van die aansoek geaffekteerde party om 'n afskrif van die aansoek te bekom nie as redes beskou om die verwerking en oorweging te verbied nie.”

Volledige besonderhede en planne (as daar is) kan gedurende gewone kantoorure by die Munisipale kantore soos hierbo uiteengesit geïnspekteer word, vir 'n tydperk van 28 dae vanaf die datum van eerste publikasie van die kennisgewing in die Gauteng Provinsiale Koerant, Beeld en Citizen koerante. **Adres van Munisipale Kantore:** Stadsbeplanning Departement, Afdeling Grondgebruiksregte, Kamer LG004, Isivuno Huis, Lilian Ngoyistraat 143, Pretoria, 0002.
Naam en adres van aansoeker: SFP Stadsbeplanning (Edms) Bpk
371 Melk Straat, Nieuw Muckleneuk of Posbus 908, Groenkloof, 0027
Tel: (012) 346 2340 Faks: (012) 346 0638 E-pos: admin@sfplan.co.za
Datum waarop kennisgewing gepubliseer word: 7 en 14 Oktober 2020
Sluitingsdatum vir enige besware en/of kommentaar: 5 November 2020
Verwysing: CPD 9/2/4/2-5687T (Item No. 32096) **Ons verwysing**: F3896

07-14

LOCAL AUTHORITY NOTICES • PLAASLIKE OWERHEIDS KENNISGEWINGS

LOCAL AUTHORITY NOTICE 1071 OF 2020

CITY OF TSHWANE METROPOLITAN MUNICIPALITY

NOTICE OF [1] AN APPLICATION FOR THE REMOVAL OF RESTRICTIVE CONDITIONS IN THE TITLE DEED IN TERMS OF SECTION 16(2) AND [2] A REZONING APPLICATION IN TERMS OF SECTION 16(1) OF THE CITY OF TSHWANE LAND USE MANAGEMENT BY-LAW, 2016

I, **Mauritz Oosthuizen of MTO Town Planners CC t/a MTO Town & Regional Planners (Reg. No.: 2005/135370/23)**, being the applicant on behalf of the registered owner/s of **Erf 73 Groenkloof** hereby give notice in terms of Section 16(1)(f) read with Schedule 23 of the City of Tshwane Land Use Management By-law, 2016, that we have applied to the City of Tshwane Metropolitan Municipality for **[1]** the removal of certain conditions contained in the title deed in terms of Section 16(2); and **[2]** for the amendment of the Tshwane Town-Planning Scheme, 2008 (Revised 2014), by the rezoning in terms of Section 16(1) of the of the City of Tshwane Land Use Management By-Law, 2016, of the property as described above. The property is situated at **No. 17 Van Wouw Street**.

The Application is for the removal of Conditions B(2) up to and including Condition B(13) and Condition C in Deed of Transfer T72737/2018.

The Rezoning is **from** "Residential 1" (*subject to one dwelling house/unit per minimum erf size of 833m²*), subject to a certain further conditions **to** "Residential 1" (*subject to one dwelling house/unit per minimum erf size of 680m²*), subject to a certain further conditions.

The intension of the applicant in this matter is to allow for the subdivision of the Application Site into two (2) portions.

Any objection(s) and/or comment(s), including the grounds for such objection(s) and/or comment(s) with full contact details, without which the Municipality cannot correspond with the person or body submitting the objection(s) and/or comment(s), shall be lodged with, or made in writing to: the Strategic Executive Director: City Planning and Development, PO Box 3242, Pretoria, 0001 or to CityP_Registration@tshwane.gov.za **from 30 September 2020 (*first date of publication of the notice*) until 28 October 2020 (*28 days after first date of publication*)**.

Full particulars and plans (if any) may be inspected during normal office hours at the Municipal offices as set out below, for a period of 28 days from the date of first publication of the notice in the **Gauteng Provincial Gazette / Beeld / Pretoria News**.

Should any interested or affected party wish to view or obtain a copy of the land development application, a copy can be requested from the Municipality, by requesting such copy through the following contact details: newlanduseapplications@tshwane.gov.za.

In addition, the applicant may upon submission of the application either forward a copy electronically or publish the application, with confirmation of completeness by the Municipality, accompanying the electronic copy or on their website, if any. The applicant shall ensure that the copy published or forwarded to any interested and affected party shall be the copy submitted with the Municipality to newlanduseapplications@tshwane.gov.za.

For purposes of obtaining a copy of the application, it must be noted that the interested and affected party must provide the Municipality and the applicant with an e-mail address or other means by which to provide the said copy electronically.

No part of the documents provided by the Municipality or the applicant, may be copied, reproduced or in any form published or used in a manner that will infringe on intellectual property rights of the applicant.

Should any interested or affected party not take any steps to view and or obtain a copy of the land development application, the failure by an interested and affected party to obtain a copy of an application shall not be regarded as grounds to prohibit the processing and consideration of the application.

Address of Municipal offices: Pretoria Office: The Office of the General Manager: City Planning Division, City of Tshwane Metropolitan Municipality, Room LG004, Isivuno House, 143 Lilian Ngoyi Street (corner of Lillian Ngoyi and Madiba Street), Pretoria.

Closing date for any objections and/or comments: **28 October 2020**

Address of applicant: **Street Address**: No. 511 Dawn Street, Lynnwood Extension 01, 0081; **Postal Address**: P.O. Box 76173, Lynnwood Ridge, 0040; **Telephone**: (012) 348 1343; **Fax**: 086 610 1892 / (012) 348 7219; **Email**: info@mto-townplanners.co.za

Dates on which notice will be published: **30 September 2020 and 07 October 2020**

Reference: CPD/9/2/4/2-5589T (Rezoning) and CPD 0260/73 (Removal); **Item No:** 31698 (Rezoning) and 31682 (Removal)

30–7

PLAASLIKE OWERHEID KENNISGEWING 1071 VAN 2020

STAD VAN TSHWANE METROPOLITAANSE MUNISIPALITEIT
KENNISGEWING VAN [1] DIE AANSOEK VIR DIE OPHEFFING VAN BEPERKENDE VOORWAARDES IN DIE TITEL AKTE IN TERME VAN ARTIKEL 16(2) EN [2] DIE AANSOEK OM HERSONERING IN TERME VAN ARTIKEL 16(1) VAN DIE CITY OF TSHWANE LAND USE MANAGEMENT BY-LAW, 2016

Ek, Mauritz Oosthuizen van MTO Town Planners CC t/a MTO Town & Regional Planners (Reg. Nr.: 2005/135370/23), synde die aansoeker namens die registreerde eienaar van Erf 73 Groenkloof gee hiermee ingevolge Artikel 16(1)(f) saamgelees met Bylae 23 van die City of Tshwane Land Use Management By-Law, 2016, dat ons by die Stad van Tshwane Metropolitaanse Munisipaliteit aansoek gedoen het vir [1] die opheffing van sekere voorwaardes in the title akte in terme van Artikel 16(2); en [2] vir die wysiging van die Tshwane – Dorpsbeplanningskema, 2008 (Hersien in 2014), deur die hersonering in terme van Artikel 16(1) van die van die City of Tshwane Land Use Management By-Law, 2016, van die eiendom hierbo beskryf. Die eiendom is gelee te Van Wouw Straat Nr. 17.

Die Aansoek is vir die opheffing van Voorwaardes B(2) tot in met en insluitend Voorwaarde B(13) en Voorwaarde C in Deed of Transfer T72737/2018.

Die Hersonering is vanaf “Residensieel 1” (onderworpe aan een wooneenheid per n minimum erf grootte van 833m²), onderworpe aan sekere verdere voorwaardes na “Residensieel 1” (onderworpe aan een wooneenheid per n minimum erf grootte van 680m²), onderworpe aan sekere verdere voorwaardes. Die bedoeling van die aansoeker in hierdie saak is om die eiendom / aansoekterrein te onderverdeel in twee (2) gedeeltes.

Enige beswaar en/of kommentaar, insluitend die gronde vir so ‘n beswaar en/of kommentaar met volledige kontakbesonderhede, waarsonder die Munisipaliteit nie kan korrespondeer met die person of liggaam wat beswaar en/of kommentaar indien, sal gedurende gewone kantoor-ure ingedien word by, of gerig word aan: Die Strategiese Uitvoerende Direkteur: Stedelike Beplanning en Ontwikkeling, Posbus 3242, Pretoria, 0001 of by CityP_Registration@tshwane.gov.za vanaf 30 September 2020 (eerste datum van publikasie van die kennisgewing) tot in met 28 Oktober 2020 (28 dae na die eerste dag van publikasie). Volledige besonderhede en planne (as daar is) kan gedurende gewone kantoor-ure ter insae by die Munisipale Kantore soos hieronder uiteengesit, vir ‘n tydperk van 28 dae vanaf die datum van eerste publikasie van die kennisgewing in die **Gauteng Provinsiale Gazette / Beeld / Pretoria News**.

Indien 'n belanghebbende of geaffekteerde party 'n afskrif van die grondontwikkelingsaansoek wil esigtig of bekom, kan 'n afskrif van die munisipaliteit versoek word deur die volgende kontakbesonderhede: newlanduseapplications@tshwane.gov.za.

Daarbenewens kan die aansoeker met indiening van die aansoek óf 'n kopie elektronies deurstuur óf die aansoek publiseer, met die bevestiging van die volledigheid deur die Munisipaliteit, gesamentlik met die elektroniese kopie of hul webwerf, indien enige. Die aansoeker sal toesien dat die afskrif wat gepubliseer of aan enige belanghebbende en geaffekteerde party gepubliseer of gestuur word, die afskrif is wat by die Munisipaliteit ingedien is, aan newlandusealications@tshwane.gov.za.

Ten einde 'n afskrif van die aansoek te bekom, moet daarop gelet word dat die belanghebbende en geaffekteerde party vir die Munisipaliteit, asook die aansoeker 'n e-posadres of ander manier moet verskaf om sodanige afskrif elektronies te verskaf.
Geen deel van die dokumente wat deur die Munisipaliteit of die aansoeker voorsien is, mag gekopieër, gereproduseer word of in enige vorm gepubliseer of gebruik word op 'n wyse wat die applikant se intellektuele eiendomsreg benadeel nie.
Indien enige belanghebbende of geaffekteerde party geen stappe neem om 'n afskrif van die grondontwikkelingsaansoek te besigtig of te bekom nie, kan dit nie beskou word as redes om die verwerking en oorweging van die aansoek te verbied nie.
Adres van die Munispale Kantore: Pretoria Kantoor: Die Kantoor van die Algemene Bestuurder: Stadsbeplanningsafdeling, Stad van Tshwane Metropolitaanse Munisipaliteit, Kamer LG004, Isivuno Huis, 143 Lilian Ngoyi Straat, (op die hoek van Lillian Ngoyi en Madiba Straat), Pretoria.
Sluitingsdatum vir enige besware en/of kommentare: **28 Oktober 2020**.
Adres van Applikant: **Straatadres**: Dawnstraat Nr. 511, Lynnwood Uitbreiding 01, 0081; **Posadres**: Posbus 76173, Lynnwoodrif, 0040; **Telefoon**: (012) 348 1343; **Faks**: 086 610 1892 / (012) 348 7219; **Epos**: info@mto-townplanners.co.za
Datums van plasing van die betrokke kennisgewing: **30 September 2020 en 07Oktober 2020**
Verwysing: CPD/9/2/4/2-5589T (Hersonering) en CPD 0260/73 (Opheffing); **Item No:** 31698 (Hersonering) en 31682 (Opheffing)

30–7

LOCAL AUTHORITY NOTICE 1072 OF 2020

NOTICE OF APPLICATION FOR THE AMENDMENT OF TOWN PLANNING SCHEME APPLICATION IN TERMS OF SECTION 48 OF THE CITY OF EKURHULENI METROPOLITAN MUNICIPALITY SPATIAL PLANNING AND LAND USE MANAGEMENT BY-LAW, 2019: EKURHULENI AMENDMENT SCHEME F0423

I, **JACOBUS ALWYN BUITENDAG** being the authorized agent of the owner of **THE REMAINDER OF ERF 111, BOKSBURG WEST,** hereby give notice in terms of Section 10 of the City of Ekurhuleni Metropolitan Municipality Spatial Planning and Land Use Management By-Law, 2019, that I have applied to the City of Ekurhuleni Metropolitan Municipality for the amendment of the Ekurhuleni Town Planning Scheme, 2014, by the rezoning of the property described above, situated at **71 RIETFONTEIN ROAD, BOKSBURG WEST, 1459** from **"PUBLIC GARAGE" (WITH PRIMARY RIGHTS AS PER SCHEME, EXCLUDING MOTOR DEALERS)** to **"PUBLIC GARAGE" (WITH PRIMARY RIGHTS AS PER SCHEME, INCLUDING MOTOR DEALERS)**.

Particulars of the application will lie for inspection during normal office hours at the office of the Area Manager: City Planning Department, **Boksburg** Customer Care Centre of the City of Ekurhuleni Metropolitan Municipality, **3rd Floor, Boksburg Civic Centre, cnr Trichardts Road and Commissioner Street, Boksburg, 1459**, for a period of 28 days from **30 September 2020** (the date of the first publication of this notice).

Objections to or representations in respect of the application must be lodged with or made in writing to the Area Manager: City Planning Department, **Boksburg** Customer Care Centre of the City of Ekurhuleni Metropolitan Municipality, **3rd Floor, Boksburg Civic Centre, cnr Trichardts Road and Commissioner Street, Boksburg, 1459** or **PO BOX 215**, **BOKSBURG, 1460**, within a period of 28 days from **30 September 2020.**

Address of the authorised agent: **THE AFRICAN PLANNING PARTNERSHIP, 658 TRICHARDTS ROAD, BEYERS PARK, 1459 OR PO BOX 2256, BOKSBURG, 1460**
JAB/12251/bh

30–7

LOCAL AUTHORITY NOTICE 1073 OF 2020

NOTICE OF APPLICATION FOR ESTABLISHMENT OF A TOWNSHIP PROPOSED BRENTWOOD EXTENSION 50 TOWNSHIP

The Ekurhuleni Metropolitan Municipality hereby gives notice, in terms of Section 69 (6) (a) of the Town Planning and Townships Ordinance 15 of 1986, read together with Section 96 of the said ordinance (read together with the SPLUMA Act), that application is made for the establishment of the township referred to in the annexure hereto.
All relevant documents relating to the application will be open for inspection during normal office hours at the office of the Ekurhuleni Municipality of the Area Manager, City Planning Department, Benoni Municipal Building, corner of Tom Jones Street and Elston Avenue, Benoni, for a period of 28 days from the 2020-09-30.
Any person who wishes to object to the application or submit representations in respect thereof, must lodge the same in writing with the said authorised local authority at it's address and department specified above or to Private Bag X014, Benoni, 1500, within 28 days from 2020-09-30.
Annexure:
Name of Township: Brentwood Extension 50.
Full Name of applicant: Luluthi City Planning
Number of erven in the proposed township: 2 Erven for Residential 4 and for Public Road.
Description of the land on which the township is to be established: Holdings 54 and 55 Benoni North Agricultural Holdings.
Location of the proposed township: Situated on 54 and 55 Waterhouse Road, in the Benoni North suburb of Benoni.
Name and address of applicant: Messrs Luluthi City Planning, P O Box 11765, Rynfield, 1514 Tel: (011) 425-6303, Fax: 086-538-6202, Cell: 076-828-3628, Email: dimitripananis@gmail.com
Dates on which notice will be published: 2020-09-30 and 2020-10-07.

30-07

PLAASLIKE OWERHEID KENNISGEWING 1073 VAN 2020

KENNISGEWING VAN AANSOEK OM STIGTING VAN DORP VOORGESTELDE BRENTWOOD UITBREIDING 50 DORPGEBIED

Die Ekurhuleni Metropolitaanse Munisipaliteit (Benoni Klientesorgsentrum) gee ingevolge Artikel 69(6)(a) van die Ordonnnsie op Dorpsbeplanning en Dorpe 15 van 1986, gelees met Artikel 96 (3) van die gemelde ordonnansie (gelees met die Spluma Wet), kennis dat 'n aansoek om die dorp in die Bylae hierby genoem, te stig.
Alle verbandhoudende dokumente wat met die aansoek verband hou, sal lydens normale kantoorure vir besigtiging beskikbaar wees by die kantore van die gemagtigde plaaslike bestuur te die Ekurhuleni Munisipaliteit, Stedelike Ontwikkeling en Beplanning, sesde verdieping, Tesouriegebou, Elstonlaan, Benoni, vir 'n tydperk van 28 dae vanaf 2020-09-30.
Enige persoon wat beswaar wil aanteken of voorleggings wil maak met betrekking tot die aansoek, moet sodanige beswaar of voorlegging op skrif aan die betrokke gemagtigde plaaslike bestuur by die bostaande adres en departement voorle, of Stedelike Ontwikkeling en Beplannin, Privaatsak X014, Benoni, 1500, vir 'n tydperk van 28 dae vanaf 2020-09-30.
Bylae:
Naam van die dorp: Brentwood Uitbreiding 50.
Volle naam van aansoeker: Luluthi City Planning.
Aantal erwe in die voorgestelde dorp: 2 Erwe vir Residensieel 4 en vir Publiek Pad.
Beskrywing van die grond waarop die dorp gestig staan te word: Hoewes 54 en 55 Benoni North Landbouhoewes.
Ligging van voorgestelde dorp: Geleë op 54 en 55 Waterhouse Pad in die Benoni North Landbouhoewes van Benoni.
Naam en adres van agent: Luluthi City Planning, Posbus 11765, Rynfield, 1514. Tel: (011) 425-6303, Fax: 086-696-0262 en Cell: 076-828-3628, Epos: dimitripananis@gmail.com
Datum waarop kennisgewing gepubliseer moet word: 2020-09-30 en 2020-10-07.

30-07

LOCAL AUTHORITY NOTICE 1076 OF 2020

NOTICE IN TERMS OF SECTION 56(1)(B)(II) OF THE TOWN PLANNING AND TOWNSHIPS ORDINANCE, 1986, READ WITH SECTION 2(2) AND RELEVANT PROVISIONS OF THE SPATIAL PLANNING AND LAND USE MANAGEMENT ACT, 2013 (ACT NO. 16 OF 2013) EKURHULENI METROPOLITAN MUNICIPALITY

I, Sagren Govender of Valplan, being the authorised agent of the owner hereby give notice that in terms of section 56(1)(b)(ii) of the Town-planning and Townships Ordinance, 1986, read with section 2(2) and relevant provisions of the Spatial Planning and Land Use Management Act, 2013 (Act No. 16 of 2013) (SPLUMA) that I have applied to the Edenvale Service Delivery Centre of the Ekurhuleni Metropolitan Municipality for the amendment of the Ekurhuleni Town Planning Scheme, 2014 by rezoning of **Portion 3 of Erf 112 Edendale** which is situated at No. 9 Voortrekker Avenue in Edendale from "Business 3" to "Business 3" including a carwash that serves food for its patrons only.

All relevant documents relating to the application will lie for inspection during normal office hours at the office of the City Secretary, 2nd floor, Edenvale Service Delivery Centre of the Ekurhuleni Municipality, Van Riebeeck Avenue, Edenvale, for a period of 28 days from 30 September 2020.

Any person who wishes to object to the application or submit representations in respect thereof must lodge the same in writing with the said authorised local authority at its address and room number specified above within a period of 28 days from 30 September 2020. *Name and address of authorised agent: S Govender, Postnet Suite 208, Private Bag X9924, Sandton, 2146. Cell 082 415 3894.* ***Date of first publication: 30 September 2020.***

30-7

PLAASLIKE OWERHEID KENNISGEWING 1076 VAN 2020

KENNISGEWING INGEVOLGE ARTIKEL 56 (1)(B)(II) VAN DIE ORDONANSIE OP DORPSBEPLANNING EN DORPE, 1986 (ORDONANSIE 15 VAN 1986) SAAM GELEES MET ARTIKEL 2(2) EN RELEVANTE BEPALINGS VAN DIE WET OP RUIMTELIKE BEPLANNING EN GRONDGEBRUIKBESTUUR, 2013 (WET NO 16 VAN 2013) EKURHULENI METROPOLITAANSE MUNISIPALITEIT

Ek, Sagren Govender van Valplan, synde die gematigde agent van die eienaar, gee hiermee ingevolge Artikel 56 van die Ordonnansie op Dorpsbeplanning en Dorpe, 1986, saamgelees met die voorskrifte van die Wet op Ruimtelike Beplanning en Grondgebruikbestuur, Wet nr. 16 van 2013 (SPLUMA) kennis dat ek by die Edenvale Diens Lewering Sentrum van die Ekurhuleni Metropolitaanse Munisipaliteit aansoek gedoen vir die wysiging van die Ekurhuleni Stadsbeplannings Skema, 2014 vir die hersonering van **Restant van Erf 65 Edendale** welke eiendom gelee is te No. 9 Voortrekker Laan in Edendale van "Besigheid 3" na "Besigheid 3" insluiting 'n motorwas wat slegs voedsel vir sy besorgers bedien.

Alle betrokke dokumente verwant aan die aansoek sal gedurende gewone kantoorure by die kantoor van die aangewese plaaslike bestuur ter insae le by die kantoor van die Stad Sekretaris, 2de vloer, Edenvale Diens Lewering Sentrum van die Ekurhuleni Metropolitaanse Munisipaliteit, Van Riebeek Laan, Edenvale, vir 'n tydperk van 28 dae vanaf 30 September 2020.

Enige persoon wat beswaar wil aanteken teen die aansoek of vertoe wil rig in verband daarmee moet dieselfde met die betrokke gematigde plaaslike bestuur by hul adres en kamernommer hierbo gespesifiseer binne 'n tydperk van 28 dae vanaf 30 September 2020 indien. *Naam en adres van gematigde agent: S Govender, Postnet Suite 208, Private Bag X9924, Sandton, 2146. Sel 082 415 3894.* ***Datum van eerste publikasie: 30 September 2020.***

30-7

LOCAL AUTHORITY NOTICE 1078 OF 2020

MOGALE CITY LOCAL MUNICIPALITY
KRUGERSDORP AMENDMENT SCHEME 1911

NOTICE OF A REZONING APPLICATION IN TERMS OF SECTION 45 AND A STREET CLOSURE APPLICATION IN TERMS OF SECTION 70 OF MOGALE CITY SPATIAL PLANNING AND LAND USE MANAGEMENT BY-LAW, 2018

I, Kevin Neil Kritzinger (Pr Pln A/813/1995) of **African Cherry Tree Development Services (Pty) Ltd**, being the applicant in respect of part of De Wet Street, Krugersdorp Township hereby give notice in terms of section 45(2)(a) of the Mogale City Spatial Planning and Land Use Management By-law, 2018, that I/we have applied to Mogale City Local Municipality for the amendment of the Krugersdorp Town Planning Scheme, 1980, by the rezoning in terms of the relevant town planning scheme, of the property as described above.

The property is situated at De Wet Street, Krugersdorp Township, and applies to an area adjacent to Cecil Knight Street.

The rezoning is from "Existing Public Street" to "Business 3" subject to certain conditions. To allow for the rezoning, the street area needs to be closed. The intention of the applicant in this matter is to create coordinated development in respect of Erven 2165 and 2187, Krugersdorp Township.

Any objection(s) and/or comment(s), including the grounds for such objection(s) and/or comment(s) with full contact details, without which the Municipality cannot correspond with the person or body submitting the objection(s) and/or comment(s), shall be lodged with, or made in writing to the Manager: Development and Planning, Mogale City Local Municipality, PO Box 94, Krugersdorp, 1740 from 30 September 2020*,* until 28 October 2020*.*

Dates on which notice will be published: 30 September 2020 and 7 October 2020

Full particulars and plans (if any) may be inspected during normal office hours at the Municipal offices as set out below, for a period of 28 days from the date of first publication of the notice in the Provincial Gazette / Citizen newspaper.

Address of the Manager: Development Planning at the Municipal offices: C/o Human and Monument Streets, 1st Floor, Furncity Building, Krugersdorp.

Closing date for any objections and/or comments: 28 October 2020

Address of applicant*:* African Cherry Tree Development Services (Pty) Ltd, PO Box 478, Sonpark, 1206, 57 Kristal Street, West Acres Extension 8, Nelspruit, 1201, Tel: (013) 741 1060, Fax: (013) 741 3752, Email: act@telkomsa.net (Ref: a2973-notice/sept'20)

30-7

LOCAL AUTHORITY NOTICE 1079 OF 2020

MOGALE CITY LOCAL MUNICIPALITY

KRUGERSDORP AMENDMENT SCHEME 1910

NOTICE OF APPLICATION FOR AMENDMENT OF TOWN PLANNING SCHEME IN TERMS OF SECTION 45 OF THE MOGALE CITY SPATIAL PLANNING AND LAND USE MANAGEMENT BY-LAW, 2018

I, Kevin Neil Kritzinger (Pr. Pln A/813/1995), of **African Cherry Tree Development Services (Pty) Ltd**, being the authorized agent of the owner of the Remaining Extent of Erf 815, Krugersdorp Township, hereby give notice in terms of Section 45 of the Mogale City Spatial Planning and Land Use Management By-law, 2018, that I have applied to the Mogale City Local Municipality for the amendment of the town planning scheme, known as the Krugersdorp Town Planning Scheme, 1980.

This application contains the proposal of rezoning of Remaining Extent of Erf 815, Krugersdorp Township from "Residential 1" to "Business 3", where the erf is located at 12 De Wet Street.

Any objection(s) and/or comment(s), including the grounds for such objection(s) and/or comment(s) with full contact details, without which the Municipality cannot correspond with the person or body submitting the objection(s) and/or comment(s), shall be lodged with, or made in writing to the Manager: Development and Planning, Mogale City Local Municipality, PO Box 94, Krugersdorp, 1740 from 30 September 2020*,* until 28 October 2020*.*

Dates on which notice will be published: 30 September 2020 and 7 October 2020

Full particulars and plans (if any) may be inspected during normal office hours at the Municipal offices as set out below, for a period of 28 days from the date of first publication of the notice in the Provincial Gazette / Citizen newspaper.

Address of the Manager: Development Planning at the Municipal offices: C/o Human and Monument Streets, 1st Floor, Furncity Building, Krugersdorp.

Closing date for any objections and/or comments: 28 October 2020

Address of applicant*:* African Cherry Tree Development Services (Pty) Ltd, PO Box 478, Sonpark, 1206, 57 Kristal Street, West Acres Extension 8, Nelspruit, 1201, Tel: (013) 741 1060, Fax: (013) 741 3752, Email: act@telkomsa.net (Ref: a3016-notice/sept'20)

30–7

LOCAL AUTHORITY NOTICE 1080 OF 2020

MOGALE CITY LOCAL MUNICIPALITY
NOTICE OF APPLICATION FOR THE ESTABLISHMENT OF A TOWNSHIP IN TERMS OF SECTION 51 OF MOGALE CITY SPATIAL PLANNING AND LAND USE MANAGEMENT BY-LAW, 2018

PROPOSED HOMES HAVEN EXTENSION 57 TOWNSHIP

I, Kevin Neil Kritzinger (Pr Pln A/813/1995) of **African Cherry Tree Development Services (Pty) Ltd** being the applicant hereby give notice in terms of section 51(3)(a) of the Mogale City Spatial Planning and Land Use Management By-law, 2018 that I have applied to Mogale City Local Municipality for the establishment of the township in terms of Section 51 of Mogale City Spatial Planning and Land Use Management By-law, 2018 referred to in the Annexure hereto,

Any objection(s) and/or comment(s), including the grounds for such objection(s) and/or comment(s) with full contact details, without which the Municipality can correspond with the person or body submitting the objection(s) and/or comment(s), shall be lodged with, or made in writing to the Manager: Development and Planning, Mogale City Local Municipality, PO Box 94, Krugersdorp, 1740 from 30 September 2020, until 28 October 2020.

Full particulars and plans (if any) may be inspected during normal office hours at the Municipal offices as set out below, for a period of 28 days from the date of first publication of the advertisement in the Provincial Gazette / The Citizen newspaper.

Address of Municipal offices: Development Planning at the Municipal offices: C/o Human and Monument Streets, 1st Floor, Furncity Building, Krugersdorp

Closing date for any objections and/or comments: 28 October 2020

Address of applicant African Cherry Tree Development Services (Pty) Ltd, PO Box 478, Sonpark, 1206, 57 Kristal Street, West Acres Extension 8, Nelspruit, 1201
Telephone No: (013) 741 1060, Cell: 082 7740 720, E-mail: act@telkomsa.net
Dates on which notice will be published: 30 September 2020 and 7 October 2020

ANNEXURE

Name of township: Homes Haven Extension 57 Township

Full name of applicant: African Cherry Tree Development Services (Pty) Ltd

Number of erven and proposed zoning:

(a) Erf 1: Special- Residential 4, storage facilities and such purposes the local authority will approve
(b) Erf 2: Special- Offices and related and subservient uses

The intension of the applicant in this matter is to create a residential / office development

Locality and description of property(ies) on which township is to be established: Holding 22 of the Diswilmar Agricultural Holdings. The proposed township is situated on Furrow Road in the Homes Haven area.

ref: a2985 notice/sept'20

30–7

LOCAL AUTHORITY NOTICE 1081 OF 2020

NOTICE IN TERMS OF SECTION 56(1)(B)(II) OF THE TOWN PLANNING AND TOWNSHIPS ORDINANCE, 1986, READ WITH SECTION 2(2) AND RELEVANT PROVISIONS OF THE SPATIAL PLANNING AND LAND USE MANAGEMENT ACT, 2013 (ACT NO. 16 OF 2013) EKURHULENI METROPOLITAN MUNICIPALITY

I, Sagren Govender of Valplan, being the authorised agent of the owner hereby give notice that in terms of section 56(1)(b)(ii) of the Town-planning and Townships Ordinance, 1986, read with section 2(2) and relevant provisions of the Spatial Planning and Land Use Management Act, 2013 (Act No. 16 of 2013) (SPLUMA) that I have applied to the Edenvale Service Delivery Centre of the Ekurhuleni Metropolitan Municipality for the amendment of the Ekurhuleni Town Planning Scheme, 2014 by rezoning of **Portion 3 of Erf 112 Edendale** which is situated at No. 9 Voortrekker Avenue in Edendale from "Business 3" to "Business 3" including a carwash that serves food for its patrons only.

All relevant documents relating to the application will lie for inspection during normal office hours at the office of the City Secretary, 2nd floor, Edenvale Service Delivery Centre of the Ekurhuleni Municipality, Van Riebeeck Avenue, Edenvale, for a period of 28 days from 30 September 2020.

Any person who wishes to object to the application or submit representations in respect thereof must lodge the same in writing with the said authorised local authority at its address and room number specified above within a period of 28 days from 30 September 2020. *Name and address of authorised agent: S Govender, Postnet Suite 208, Private Bag X9924, Sandton, 2146. Cell 082 415 3894.* ***Date of first publication: 30 September 2020.***

30–7

PLAASLIKE OWERHEID KENNISGEWING 1081 VAN 2020

KENNISGEWING INGEVOLGE ARTIKEL 56 (1)(B)(II) VAN DIE ORDONANSIE OP DORPSBEPLANNING EN DORPE, 1986 (ORDONANSIE 15 VAN 1986) SAAM GELEES MET ARTIKEL 2(2) EN RELEVANTE BEPALINGS VAN DIE WET OP RUIMTELIKE BEPLANNING EN GRONDGEBRUIKBESTUUR, 2013 (WET NO 16 VAN 2013) EKURHULENI METROPOLITAANSE MUNISIPALITEIT

Ek, Sagren Govender van Valplan, synde die gematigde agent van die eienaar, gee hiermee ingevolge Artikel 56 van die Ordonnansie op Dorpsbeplanning en Dorpe, 1986, saamgelees met die voorskrifte van die Wet op Ruimtelike Beplanning en Grondgebruikbestuur, Wet nr. 16 van 2013 (SPLUMA) kennis dat ek by die Edenvale Diens Lewering Sentrum van die Ekurhuleni Metropolitaanse Munisipaliteit aansoek gedoen vir die wysiging van die Ekurhuleni Stadsbeplannings Skema, 2014 vir die hersonering van **Restant van Erf 65 Edendale** welke eiendom gelee is te No. 9 Voortrekker Laan in Edendale van "Besigheid 3" na "Besigheid 3" insluiting 'n motorwas wat slegs voedsel vir sy besorgers bedien.

Alle betrokke dokumente verwant aan die aansoek sal gedurende gewone kantoorure by die kantoor van die aangewese plaaslike bestuur ter insae le by die kantoor van die Stad Sekretaris, 2de vloer, Edenvale Diens Lewering Sentrum van die Ekurhuleni Metropolitaanse Munisipaliteit, Van Riebeek Laan, Edenvale, vir 'n tydperk van 28 dae vanaf 30 September 2020.

Enige persoon wat beswaar wil aanteken teen die aansoek of vertoe wil rig in verband daarmee moet dieselfde met die betrokke gematigde plaaslike bestuur by hul adres en kamernommer hierbo gespesifiseer binne 'n tydperk van 28 dae vanaf 30 September 2020 indien. *Naam en adres van gematigde agent: S Govender, Postnet Suite 208, Private Bag X9924, Sandton, 2146. Sel 082 415 3894.* ***Datum van eerste publikasie: 30 September 2020.***

30–7

LOCAL AUTHORITY NOTICE 1099 OF 2020

MIDVAAL LOCAL MUNICIPALITY

PORTION 4 OF THE FARM FAROASFONTEIN 372-IQ

NOTICE OF APPLICATION FOR AMENDMENT OF THE TOWN PLANNING SCHEME IN TERMS OF SECTION 57 (1) (a) OF THE TOWN PLANNING AND TOWNSHIPS ORDINANCE, 1986 (ORDINANCE 15 OF 1986) READ TOGETHER WITH THE SPATIAL PLANNING AND LAND USE MANAGEMENT ACT, ACT 16 OF 2013.

Notice is hereby given that, the Randvaal Town Planning Scheme 1994, be amended by the rezoning of Portion 4 of the farm Faroasfontein 372-IQ from ''Agricultural'' to "Cemetery and Agricultural", which amendment scheme will be known as Randvaal Amendment Scheme WV40, as indicated on the relevant Map 3 and Scheme Clauses as approved and which lie for inspection during office hours, at the offices of the Executive Director: Development and Planning, Midvaal Local Municipality, Mitchell Street, Meyerton.

MRS N.S. MHLANGA
MUNICIPAL MANAGER
Midvaal Local Municipality
Date: (of publication)

PLAASLIKE OWERHEID KENNISGEWING 1099 VAN 2020

MIDVAAL PLAASLIKE MUNISIPALITEIT

GEDEELTE 4 VAN DIE PLAAS FAROASFONTEIN 372-IQ

KENNISGEWING VAN AANSOEK OM WYSIGING VAN DIE DORPSBEPLANNINGSKEMA INGEVOLGE ARTIKEL 57 (1) (a) VAN DIE ORDONNANSIE OP DORPSBEPLANNING EN DORPE, 1986 (ORDONNANSIE 15 VAN 1986) SAAMGELEES MET DIE SPATIAL PLANNING AND LAND USE MANAGEMENT ACT, ACT 16 OF 2013.

Kennis geskied hiermee dat, die Randvaal Dorpsbeplanningskema 1994, gewysig word deur die hersonering van Gedeelte 4 van die plaas Faroasfontein 372-IQ vanaf ''Landbou'' na "Begraafplaas en Landboukundig", welke wysigingskema bekend sal staan as Randvaal Wysigingskema WV40, soos aangedui op die goedgekeurde Kaart 3 en Skema Klousules wat ter insae lê gedurende kantoorure, by die kantoor van die Uitvoerende Direkteur: Ontwikkeling en Beplanning, Munisipale Kantore, Mitchellstraat, Meyerton.

MEV N.S. MHLANGA
MUNISIPALE BESTUURDER
Midvaal Plaaslike Munisipaliteit
Datum: (van publikasie)

LOCAL AUTHORITY NOTICE 1100 OF 2020

LOCAL AUTHORITY NOTICE CD35/2020

CITY OF EKURHULENI METROPOLITAN MUNICIPALITY
EKURHULENI TOWN PLANNING SCHEME, 2014
CITY OF EKURHULENI AMENDMENT SCHEME B0667

It is hereby notified in terms of section 6(8) of the Gauteng Removal of Restrictions Act, 1996 (Act 3 of 1996), read with the Spatial Planning and Land Use Management Act (SPLUMA) (Act 16 of 2013), that the City of Ekurhuleni Metropolitan Municipality has approved the application in terms of Section 3(1) of the said Act, that

1. Condition 1 in Deed of Transfer No. T19435/1999 be removed, and

2. Ekurhuleni Town Planning Scheme, 2014 by the rezoning of Portion 1 of Erf 792 Benoni Township from "Residential 1" to "Business 3", subject to conditions.

The amendment scheme documents will lie for inspection during normal office hours at the offices of Head of Department: City Planning, City of Ekurhuleni Metropolitan Municipality, and at the offices of the Mdumiseni Mkhize; Area Manager: City Planning Department, Benoni Civic Area; as well as at the Gauteng Provincial Government, Office of the Premier, Gauteng Planning Division.

This amendment scheme was previously known as Benoni Amendment Scheme 1/2507 and is now known as Ekurhuleni Amendment Scheme B0667. This Scheme shall come into operation from the date of publication of this notice.

Dr I Mashazi, City Manager
2nd Floor, Head Office Building,
Cnr Cross & Roses Streets,
Germiston

Notice No. **CD35/2020** Date.....

C:\Users\THIS PC\AppData\Local\Microsoft\Windows\Temporary Internet Files\Content.IE5\IYHWQ1H2\LOCAL AUTHORITY NOTICE Benoni 792 amended.docx

LOCAL AUTHORITY NOTICE 1101 OF 2020

NOTICE TITLE: CORRECTION NOTICE

NOTICE NUMBER 2338

GAZETTE DATE 16 AUGUST 2006

MIDVAAL LOCAL MUNICIPALITY

PROVINCE GAUTENG

Local Authority Notice published in Provincial Gazette No. 2338 of 16 August 2006 is hereby corrected as follows:

ERF 891 HENLEY ON KLIP TOWNSHIP

NOTICE OF CORRECTION FOR AMENDMENT OF THE TOWN PLANNING SCHEME IN TERMS OF SECTION 57 (1) (a) OF THE TOWN PLANNING AND TOWNSHIPS ORDINANCE, 1986 (ORDINANCE 15 OF 1986) READ TOGETHER WITH THE SPATIAL PLANNING AND LAND USE MANAGEMENT ACT, ACT 16 OF 2013.

Notice is hereby given, that notice 2338, dated 16 August 2006 be corrected through the amendment of the Randvaal Town Planning Scheme 1994, Amendment Scheme WS71, Annexure 159, by the removal of condition 1.4 which reads “No subdivided portion shall be less than 2000m^2, in respect of Erf 891 Henley on Klip Township, as indicated on the relevant Map 3 and Scheme Clauses as approved and which lie for inspection during office hours, at the offices of the ED: Development and Planning, Midvaal Local Municipality, Mitchell Street, Meyerton.

MRS N.S. MHLANGA
MUNICIPAL MANAGER
Midvaal Local Municipality
Date: (of publication)

PLAASLIKE OWERHEID KENNISGEWING 1101 VAN 2020

KENNISGEWING TITLE: KORREKSIE KENNISGEWING

KENNISGEWINGNOMMER 2338

STAATSKOERANTDATUM 16 AUGUSTUS 2006

PROVINSIE GAUTENG

Plaaslike Owerheid's Kennisgewing, soos gepubliseer word in Provinsiale Koerant No 2338 van 16 Augustus 2006, word soos volg gekorrigeer:

ERF 871 HENLEY ON KLIP DORPSGEBIED

KENNISGEWING VAN REGSTELLING OM WYSIGING VAN DIE DORPSBEPLANNINGSKEMA INGEVOLGE ARTIKEL 57 (1) (a) VAN DIE ORDONNANSIE OP DORPSBEPLANNING EN DORPE, 1986 (ORDONNANSIE 15 VAN 1986) SAAMGELEES MET DIE SPATIAL PLANNING AND LAND USE MANAGEMENT ACT, ACT 16 OF 2013.

Kennis geskied hiermee dat kennisgewing 2338, gedateer 16 Augustus 2006, reggestel word deur die wysiging van die Randvaal Stadsbeplanningskema 1994, Wysigingskema WS71, Aanhangsel 159, deur die verwydering van voorwaarde 1.4 wat lui 'Geen onderverdeelde gedeelte mag minder as 2000m2 wees nie , ten opsigte van Erf 891 Henley on Klip Township,soos aangedui op die betrokke Kaart 3 en die skemaklousules soos goedgekeur en wat ter insae lê gedurende kantoorure by die kantore van die Uitvoerende Direkteur: Ontwikkeling en, Beplanning, Midvaal Plaaslike Munisipaliteit, Mitchellstraat, Meyerton.

MEV N.S. MHLANGA
MUNISIPALE BESTUURDER
Midvaal Plaaslike Munisipaliteit
Datum: (van publikasie)

LOCAL AUTHORITY NOTICE 1102 OF 2020

CITY OF JOHANNESBURG LAND USE SCHEME 2018

Notice is herewith given in terms of Sections 21 and 33 of the City of Johannesburg Municipal Planning By-Law, 2016 that we have applied to the City of Johannesburg for the amendment of the Town Planning Scheme known as the City of Johannesburg Land Use Scheme, 2018.

APPLICATION TYPE: To rezone the property from " Residential 1" to "Residential 1" in order to permit a subdivision into three (3) portions and an access portion , subject to conditions

SITE DISCRIPTION: Erf 170 Hurlingham Township.

STREET ADDRESS: 16 Sterling Road, Hurlingham Township,

All relevant documents relating to the application will be open for inspection from 08:00 to 15:30 at the Registration Counter, Development Planning, Room 8100, 8th Floor A- Block , Metropolitan Centre , 158 Civic Boulevard ,Braamfontein.

Due to COVID 19 access restrictions to the Civic Centre, details pertaining to the application can also be obtained from the applicant at the contact details below.

Any person who wishes to object to the application or submit representations in respect thereof must be submitted to both the owner / agent and the Registration Section of the Department of Development Planning at the above address or posted to P. O. Box 30733 Braamfontein 2017, or a facsimile send to (011) 339-4000, or an e-mail send to objectionsplanning@joburg.org.za not later than , 4 November , 2020. (28 days from the date of the publication of the notice)

AUTHORISED AGENT : VBGD Town Planners. P O Box 2050, Lonehill, 2062.
Tel: (011) 706-2761 / 079 158 6699. Email: druce@mweb.co.za
Date of Advertisement: 7 October , 2020.

LOCAL AUTHORITY NOTICE 1103 OF 2020

AMENDMENT SCHEME 04-19054

Notice is hereby given in terms of Section 22(4) of the City of Johannesburg Municipal Planning By-Law, 2016, that the City of Johannesburg Metropolitan Municipality has approved the amendment of the Johannesburg Land Use Scheme, 2016, by the rezoning of Erf 303 Fontainbleau from "Residential 1" to "Business 4", subject to certain conditions as indicated in the approved application, which Amendment Scheme will be known as Amendment Scheme 04-19054 which will come into operation on date of publication hereof.

The Amendment Scheme is filed with the Executive Director: Development Planning, 158 Civic Boulevard, Metropolitan Centre, A Block, 8th Floor, Braamfontein 2017 and is open for inspection at all reasonable times.

Hector Bheki Makhubo
Deputy Director: Legal Administration
City of Johannesburg Metropolitan Municipality /
Notice No. 04-19054

LOCAL AUTHORITY NOTICE 1104 OF 2020

CITY OF TSHWANE METROPOLITAN MUNICIPALITY

NOTICE IN TERMS OF SECTION 16(1)(y) OF CITY OF TSHWANE LAND USE MANAGEMENT BY-LAW, 2016 FOR THE REMOVAL, AMENDMENT OR SUSPENSION OF RESTRICTIVE CONDITIONS IN TITLE

It is hereby notified in terms of the provisions of Section 16(1)(y) of the City of Tshwane Land Use Management By-Law, 2016, that the City of Tshwane has **approved** and adopted the land development application for the removal of certain conditions contained in Title Deed T11159/2019, with reference to the following properties: Portion 1 and the Remainder of Erf 131, Lynnwood.

The following conditions and/or phrases are hereby removed:

Erf 131/1: Conditions II(a), II(b), II(c), II(d), II(e), II(f), II(g), III(a), III(b), III(c), III(c)(i), III(c)(ii), III(c)(iii), III(e), V(i), V(ii), VI(a) and VI(b); and

Erf 131/R: Conditions II(a), II(b), II(c), II(d), II(e), II(f), II(g), III(a), III(b), III(c), III(c)(i), III(c)(ii), III(c)(iii), III(e), V(i), V(ii), VI(a) and VI(b).

This removal will come into effect on the date of publication of this notice.

(CPD LYN/0376/0131/1+R (Item 29651)

CITY OF TSHWANE METROPOLITAN MUNICIPALITY

7 OCTOBER 2020
(Notice 586/2020)

LOCAL AUTHORITY NOTICE 1105 OF 2020

CITY OF TSHWANE METROPOLITAN MUNICIPALITY

TSHWANE AMENDMENT SCHEME 4137T

It is hereby notified in terms of the provisions of Section 16(1)(y) of the City of Tshwane Land Use Management By-Law, 2016, that the City of Tshwane has approved and hereby adopted the land development application for the amendment of Tshwane Amendment Scheme **4137T**, being the rezoning of the Remainder of Erf 440 and the Remainder of Erf 441, Hatfield, from "Residential 1", **to** "Residential 4", Dwelling-units or Block of Flats, with a density of 204 dwelling-units per hectare (a maximum of 52 dwelling-units on the erf), subject to certain further conditions.

The Tshwane Town-planning Scheme, 2008 (Revised 2014) and the adopted scheme clauses and adopted annexure of this amendment scheme are filed with the Municipality, and are open to inspection during normal office hours.

This amendment is known as Tshwane Amendment Scheme **4137T** and shall come into operation on the date of publication of this notice.

(CPD 9/2/4/2-4137T (Item 26525))

CITY OF TSHWANE METROPOLITAN MUNICIPALITY

7 OCTOBER 2020
(Notice 297/2020)

LOCAL AUTHORITY NOTICE 1106 OF 2020

AMENDMENT SCHEME 02-19294

Notice is hereby given in terms of Section 22(4) of the City of Johannesburg Municipal Planning By-Law, 2016, that the City of Johannesburg Metropolitan Municipality has approved the amendment of the Sandton Town Planning Scheme, 1980, by the rezoning of Erf 517 Morningside Manor Extension 1 from "Residential 3" to "Residential 3", subject to certain conditions as indicated in the approved application, which Amendment Scheme will be known as Amendment Scheme 02-19294 which will come into operation on date of publication hereof.

The Amendment Scheme is filed with the Executive Director: Development Planning, 158 Civic Boulevard, Metropolitan Centre, A Block, 8th Floor, Braamfontein 2017 and is open for inspection at all reasonable times.

Hector Bheki Makhubo
Deputy Director: Legal Administration
City of Johannesburg Metropolitan Municipality /
Notice No.326/2020

LOCAL AUTHORITY NOTICE 1107 OF 2020

CITY OF TSHWANE METROPOLITAN MUNICIPALITY

NOTICE IN TERMS OF SECTION 16(1)(y) OF CITY OF TSHWANE LAND USE MANAGEMENT BY-LAW, 2016 FOR THE REMOVAL, AMENDMENT OR SUSPENSION OF RESTRICTIVE CONDITIONS IN TITLE

It is hereby notified in terms of the provisions of Section 16(1)(y) of the City of Tshwane Land Use Management By-Law, 2016, that the City of Tshwane has **approved** and adopted the land development application for the removal of certain conditions contained in Title Deed T46181/2019, with reference to the following property: Erf 50, Val de Grace.

The following conditions and/or phrases are hereby removed: Conditions (i), (k) and (l).

This removal will come into effect on the date of publication of this notice.

(CPD VDG/0680/50 (Item 31057)

CITY OF TSHWANE METROPOLITAN MUNICIPALITY

7 OCTOBER 2020
(Notice 585/2020)

LOCAL AUTHORITY NOTICE 1108 OF 2020

AMENDMENT SCHEME 20-01-0476

Notice is hereby given in terms of Section 22(4) of the City of Johannesburg Municipal Planning By-Law, 2016, that the City of Johannesburg Metropolitan Municipality has approved the amendment of the Johannesburg Land Use Scheme, 2018, by the rezoning of Erf 367 Brixton from "Residential 1" to "Residential 3", subject to certain conditions as indicated in the approved application, which Amendment Scheme will be known as Amendment Scheme 20-01-0476 which will come into operation on date of publication hereof.

The Amendment Scheme is filed with the Executive Director: Development Planning, 158 Civic Boulevard, Metropolitan Centre, A Block, 8th Floor, Braamfontein 2017 and is open for inspection at all reasonable times.

Hector Bheki Makhubo
Deputy Director: Legal Administration
City of Johannesburg Metropolitan Municipality /
Notice No. 330/2020

LOCAL AUTHORITY NOTICE 1109 OF 2020

CITY OF TSHWANE METROPOLITAN MUNICIPALITY

TSHWANE AMENDMENT SCHEME 5400T

It is hereby notified in terms of the provisions of Section 16(1)(y) of the City of Tshwane Land Use Management By-Law, 2016, that the City of Tshwane has approved and hereby adopted the land development application for the amendment of Tshwane Amendment Scheme **5400T**, being the rezoning of Erven 4631 and 4636, Eldoraigne Extension 67, from "Residential 1", **to** "Residential 2", Table B, Column (3), with a density of 25 Dwelling-units per hectare, subject to certain further conditions.

The Tshwane Town-planning Scheme, 2008 (Revised 2014) and the adopted scheme clauses and adopted annexure of this amendment scheme are filed with the Municipality, and are open to inspection during normal office hours.

This amendment is known as Tshwane Amendment Scheme **5400T** and shall come into operation on the date of publication of this notice.

(CPD 9/2/4/2-5400T (Item 30930))

CITY OF TSHWANE METROPOLITAN MUNICIPALITY

7 OCTOBER 2020
(Notice 298/2020)

LOCAL AUTHORITY NOTICE 1110 OF 2020

AMENDMENT OF A LAND USE SCHEME: A PORTION OF ERF 540 (PROPOSED PORTION 1) AND ERF 541 HALFWAY GARDENS EXTENSION 30

APPLICABLE SCHEME: City of Johannesburg Land Use Scheme, 2018.
Notice is hereby given in terms of section 21 of the City of Johannesburg Municipal Planning By-Law, 2016, that I/we, the undersigned, intend to apply to the City of Johannesburg for an amendment to the land use scheme.
SITE DESCRIPTION: a portion of erf 540 (proposed portion1) and erf 541 of the township Halfway Gardens extension 30. The above-mentioned portions to be known as erf 1402 Halfway Gardens extension 30, once consolidated.
Street Address: No indicated street address on site. The properties are situated at the north-eastern corner of the junction between Sixth road and Invicta road and adjacent to the south of the Shell filling station in New road in the Erand Agricultural Holdings area in Midrand.
APPLICATION TYPE: Amendment of a land use scheme (rezoning).
APPLICATION PURPOSES: for the amendment of a land use scheme from 'special' for motor showrooms, workshops, retail outlets, restaurants and other, subject to certain conditions to 'residential 2' with related uses, subject to certain conditions. The purpose is to obtain residential land use rights to develop a residential complex on the sites with a maximum of 4 storeys and 251 dwelling units.

The above application will be open for inspection from 8h00 to 15h30 at the City's Metro link, 158 Civic Boulevard, Braamfontein, which has been identified as the point of entry for Development Planning walk-in services. A desk will be placed there for interested parties to inspect the application only by arrangement and on request. Please contact the Development Planning, registration section at (011) 4076202/6143 to arrange to view the application documents. The application will also be made available on the City's e-platform for access by the public to inspect via the City's website www.joburg.org.za, for a period of 28 days from 7 October 2020. Copies of the documents can also be made available by the agent electronically from a request by e-mail, to the e-mail address below during the same period.

Any objections or representation with regards to the application must be submitted to both the agent and the Registration Section of the Department of Development Planning at the above address, or posted to P. O. Box 30733, Braamfontein, 2017, or a facsimile send to (011) 339 4000, or an e-mail send to ObjectionsPlanning@joburg.org.za by not later than 4 November 2020.

Any objections not fully motivated as required in terms of Section 68 of The City of Johannesburg Municipal Planning By-Law,2016, (Validity of Objections) may be deemed invalid and may be disregarded during the assessment of the application.

AUTHORISED AGENT:
Full name: Abraham Jacques Viljoen Olesen
Postal Address: J. Olesen and Associates,
P. O. Box 3794, Halfway House, 1685.
Physical Address: Constantia Park, 546 16th road, Randjespark, Midrand.
Tel No (w): (011) 805 1574. Fax No: (011) 805 6732.
Cell: 083 457 1582. E-mail address: olesen@absamail.co.za
DATE: 7 October 2020

LOCAL AUTHORITY NOTICE 1111 OF 2020

CITY OF TSHWANE METROPOLITAN MUNICIPALITY
NOTICE OF AN APPLICATION FOR THE REMOVAL RESTRICTIVE CONDITIONS IN THE TITLE DEED IN TERMS OF SECTION 16(2) OF THE CITY OF TSHWANE LAND USE MANAGEMENT BY-LAW, 2016

We, Elize Castelyn Town Planners, being the applicant of property Erf 105, Annlin situated at 2 Thos Barry Street, Annlin, hereby give notice in terms of section 16(1)(f) of the City of Tshwane Land Use Management By-law, 2016 that we have applied to the City of Tshwane Metropolitan Municipality for the removal of conditions C(b), C(g), C(i), C(k) and C(l) contained in the Title Deed (T 17887/2018) terms of section 16(2) of the City of Tshwane Land Use Management By-law, 2016 of the above- mentioned property.

The intension of the applicant in this matter is to make provision that the building plans can be approved for the existing house and outbuildings on Erf 105 Annlin and to remove conditions that prohibit possible future development of the site. There are conditions prohibiting wooden decks / buildings (at the swimming pool) and car ports made of sink (corrugated iron) that will be removed. The building lines along the streets are set in the Deed without making provision for the relaxation thereof. This condition needs to be removed to allow the process of relaxation out in Tshwane Town Planning Scheme 2008 (Revised 2014) to be followed. There are existing buildings situated within this building restriction area. The conditions prevention applications to be made for subdivision and second dwellings and land use in future is also removed as these aspects of development is governed by the said Town Planning Scheme.

Any objection(s) and/or comment(s), including the grounds for such objection(s) and/or comment(s) with full contact details, without which the Municipality cannot correspond with the person or body submitting the objection(s) and/or comment(s), shall be lodged with, or made in writing to: the Strategic Executive Director: City Planning and Development, PO Box 3242, Pretoria, 0001 or to CityP_Registration@tshwane.gov.za from 7 October 2020, until 4 November 2020.

Full particulars and plans (if any) may be inspected during normal office hours at the Municipal offices, City Planning and Development, City Planning Registration, Pretoria Office: Lower Ground 004, Isivuno House, 143 Lillian Ngoyi Street, Pretoria (Central) or should any interested or affected party wish to view or obtain a copy of the land development application, a copy can be requested from the Municipality, by requesting such a copy through the following contact details: newlanduseapplications@tshwane.gov.za or from the applicant at ecstads@castelyn.com, for a period of 28 days from the date of first publication of the notice in the Provincial Gazette.

Address of applicant: 98 Tenth Street, Menlo Park, Pretoria / P O Box 36262 Menlo Park, 0102. Tel. No: 012 3468772 / 0833055487

Closing date for any objections and/or comments: 4 November 2020
Dates on which notice will be published: 7 and 14 October 2020
Reference: CPD ALN/0008/105 Item No: 31696

7-14

PLAASLIKE OWERHEID KENNISGEWING 1111 VAN 2020

STAD OF TSHWANE METROPOLITAANSE MUNISIPALITEIT
KENNISGEWING VAN AANSOEK OM DIE OPHEFFING VAN BEPERKENDED VOORWAARDES IN DIE AKTE VAN TRANSPORT IN TERME VAN AFDELING 16(2) VAN DIE STAD VAN TSHWANE GRONDGEBRUIK BESTUUR BYWET, 2016

Ons, Elize Castelyn Stadsbeplanners, synde die aansoeker vir die eiendom, Erf 105, Annlin, geleë te Thos Barry Straat, Annlin, gee hiermee kennis in terme van afdeling 16(1)(f) van die Stad van Tshwane Grondgebruik Bestuur Bywet, 2016, dat ons aansoek gedoen het by die Stad van Tshwane Metropolitaanse Munisipaliteit vir die opheffing van Voorwaardes C(b), C(g), C(i), C(k) and C(l) in Akte van Transport T 17887/2018, in terme van afdeling 16(2) van die Stad van Tshwane Grondgebruik Bestuur Bywet, 2016.

Die bedoeling in hierdie aangeleentheid is om dit moontlik te maak dat die bouplanne goedgekeur kan word vir die bestaande huis en buite geboue. Daar is voorwaardes wat strukture van hout of sink verbied wat beteken dat nie ‘n hout dek by die swembad of ‘n afdak met ‘n sink dak opgerig kan word nie, word verwyder. Die boulyn word in die Akte vas gele sonder dat daar voorsiening gemaak word vir die verslapping daarvan. Die voorwaarde moet verwyder word aangesien die boulyn verslapping prosedure soos uiteengesit in die Tshwane Dorpsbeplanningskema, 2008 (Hersien 2014) gevolg moet word om die boulyne te verslap. Daar is bestaande geboue is geleë binne hierdie boulynbeperkingsgebied. Die voorwaardes wat aansoeke om onderverdeling en ‘n addisionele eenheid verhoed en grondgebuike word ook verwyder aangesien die aspekte van ontwikkeling oor deur die genoemde Dorpsbeplanning skema beheer word.

Besware teen of vertoë ten opsigte van die aansoek en die gronde vir die beswaar(e) / of vertoë(e) met volle kontak besonderhede, waarsonder die Munisipaliteit nie kan korrespondeer met die persoon of instansie wat die beswaar / vertoë ingedien het, moet ingedien word of skriftelik gedoen word by die Strategiese Uitvoerende Direkteur: Stadsbeplanning en Ontwikkeling, Posbus 3242, Pretoria, 0001 of gerig word tot CityP_Registration@tshwane.gov.za vanaf 7 Oktober 2020 tot 4 November 2020.

Besonderhede van die aansoek en planne (indien enige) lê ter insae gedurende gewone kantoorure by die Munisipale Kantore, Stadsbeplanning en Ontwikkeling, Stadsbeplanning Registrasie, Pretoria Kantoor, Laer Grond 004, Isivuno House, Lillian Ngoyi Straat 143, Pretoria (Sentraal) of indien enige ge-interesseerde of ge-affekteerde party wat die aansoek wil besigtig of ‘n kopie van die grondgebuiksaansoek wil bekom, kan ‘n kopie versoek by die volgende kontak: newlanduseapplications@tshwane.gov.za of van die aansoeker by ecstads@castelyn.com, vir ‘n tydperk van 28 dae vanaf die datum van die eerste publikasie in die Provinsiale Koerant.

Adres of aansoeker*:* Tiende Straat 98, Menlo Park, Pretoria / Posbus 36262 Menlo Park, 0102 Telefoon No: 012 3468772 / 083 3055487

Sluitingsdatum vir besware en / of vertoë: 4 November 2020
Datums waarop kennisgewings gepubliseer word: 7 en 14 Oktober 2020
Verwysing: CPD ALN/0008/105 Item No: 31696

7-14

LOCAL AUTHORITY NOTICE 1112 OF 2020

CITY OF TSHWANE METROPOLITAN MUNICIPALITY
NOTICE OF A REZONING APPLICATION IN TERMS OF SECTION 16(1) OF THE CITY OF TSHWANE LAND USE MANAGEMENT BY-LAW, 2016

I, **Henning Lombaard**, being the applicant in my capacity as appointed agent for the owner of the properties **Erven 2585, 2586, 2587, 2588 and 2590 Louwladia Extension 76**, hereby give notice in terms of section 16(1)(f) of the City of Tshwane Land Use Management By-law, 2016, that I have applied to the City of Tshwane Metropolitan Municipality for the amendment of the Tshwane Town-planning Scheme, 2008 (Revised 2014), by the rezoning in terms of section 16(1) of the City of Tshwane Land Use Management By-law, 2016 of the properties as described above.

The properties are situated within the Goldenfields residential estate which is made up out of the townships Louwlardia Extensions 76, 77 and 78 the erven are situated on the Eastern side of the development and on the western boundary of the adjacent Heritage Hill residential development.

The rezoning is from:

"Residential 1" with a density of 1 dwelling unit per erf, height of 2 storyes (10 meter) and a coverage of 40%.

To:

"Residential 1" with a density of 1 dwelling unit per 396m², height of 2 storyes (10 meter) and a coverage of 40%.

The intension of the applicant in this matter is to amend the approved density of the erven and to amend the approved zoning rights of the erven by the removal of Clause 17(2) from the approved Annexure T documentation to allow for the erven to be subdivided.

Any objection(s) and/or comment(s), including the grounds for such objection(s) and/or comment(s) with full contact details, without which the Municipality cannot correspond with the person or body submitting the objection(s) and/or comment(s), shall be lodged with, or made in writing to: the Strategic Executive Director: City Planning and Development, PO Box 3242, Pretoria, 0001 or to CityP_Registration@tshwane.gov.za from 7 October 2020 until 4 November 2020.

Full particulars and plans (if any) may be inspected during normal office hours at the Municipal offices as set out below, for a period of 28 days from the date of first publication of the notice in the Provincial Gazette, Beeld and Star newspapers.

Should any interested or affected party wish to view or obtain a copy of the land development application, a copy can be requested from the Municipality by requesting such copy through the following contact details: newlanduseapplications@tshwane.gov.za.

In addition, the applicant may upon submission of the application either forward a copy electronically or publish the application, with confirmation of completeness by the Municipality, accompanying the electronic copy or on their website, if any. The applicant shall ensure that the copy published or forwarded to any interested and affected party shall be the copy submitted with the Municipality to newlanduseapplications@tshwane.gov.za.

For purposes of obtaining a copy of the application, it must be noted that the interested and affected must provide the Municipality and the applicant with an e-mail address or other means by which to provide said copy electronically.

No part of the documentation provided by the Municipality or the applicant, may be copied, reproduced or in any form published or used in a manner that will infringe on intellectual property rights of the applicant.

Should any interested or affected party not take any steps to view and or obtain a copy of the land development application, the failure by an interested and affected party to obtain a copy of the application shall not be regarded as grounds to prohibit the processing and considerations of the application.

Address of Municipal offices: Centurion Municipal Offices, Room 16, Corner of Basden and Rabie Street, Centurion.

Closing date for any objections and/or comments: **4 November 2020**.

Address of applicant:11 Byls Bridge Boulevard, Building 14, Block C. 2nd Floor, Centurion, 0157 *or* Po Box 39727, FaerieGlen, 0043
Email: henning.lombaard@m-t.co.za
Tel: 012 676 8500

Dates on which notice will be published: 7 October 2020 and 14 October 2020.

Reference: CPD/9/2/4/2-5707T **Item No:** 32184

7–14

PLAASLIKE OWERHEID KENNISGEWING 1112 VAN 2020

STAD VAN TSHWANE METROPOLITAANSE MUNISIPALITEIT
KENNISGEWING VAN AANSOEK VIR DIE HERSONERING IN TERME VAN ARTIKEL 16(1) VAN DIE STAD VAN TSHWANE GRONDGEBRUIKBESTUURSVERORDENING, 2016

Ek, Henning Lombaard, synde die applikant in my hoedanigheid as gemagtige agent van die eienaar van die eindomme naamlik **Erwe 2585, 2586, 2587, 2588 and 2590 Louwladia Uitbreiding 76**, gee hiermee kennins ingevolge Artikel 16(1)(f) van die Stad Tshwane Grondgebruiksbestuurverordening 2016, dat ek by die Stad Tshwane Metropolitaanse Munisipaliteit aansoek gedoen het om die wysiging van die Tshwane Dorpsbeplaningskema, 2008 (Hersien 2014), deur die hersonering in terme van Artikel 16(1) van die Stad Tshwane Grondgebruiksbestuurverordening 2016, van die eindomme hierbo beskryf.

Die eiendomme is geleë in die Goldenfields-landgoed wat bestaan uit die dorpsgebiede Louwlardia Uitbreidings 76, 77 en 78. Die erwe is geleë aan die oostekant van die ontwikkeling en aan die westelike grens van die aangrensende Heritage Hill-residensiële ontwikkeling.

Die voorgestelde hersonering is vanaf:

“Residentieel 1” met n digtheid van 1 woonhuis per erf, hoogte van 2 verdiepings (10meter) en n dekking van 40%

NA

“Residentieel 1” met n digtheid van 1 woonhuis per 396m², hoogte van 2 verdiepings (10meter) en n dekking van 40%

Die bedoeling van die aansoeker in hierdie aangeleentheid is om die goedgekeurde digtheid van die erwe te wysig en om die goedgekeurde soneringsregte van die erwe te wysig deur die verwydering van Klousule 17 (2) uit die goedgekeurde Aanhangsel T sodat die erwe onderverdeel kan word. .

Enige beswaar(e) en/of komentaar(e) insluitend die gronde van sodanige beswaar(e) en/of komentaar(e), met volledige kontakbesonderhede by gebreke waaraan die Munisipaliteit nie met die persoon of instansie wat sodanige beswaar of kommentaar voorsien kan korrespondeer nie, sal ingedien of op skrif gerig word aan: die Strategiese Uitvoerende Direkteur: Stedelike Beplanning en Ontwikkeling, Posbus 3242, Pretoria, 0001 of gestuur word na CityP_Registration@tshwane.gov.za vanaf 7 Oktober 2020 tot en met 4 November 2020.

Volle besonderhede en planne (waar van toepassing) sal beskikbaar wees vir inspeksie gedurende normale kantoorure, vir n periode van 28 dae vanaf eerste datum van publikasie van hierdie kennisgewing in die Provinsiale Gazette, Beeld en Star nuusblaaie, by die Munisipale kantore soos hieronder bevestig.

Indien enige belanghebbende of geaffekteerde party 'n afskrif van die aansoek vir grondontwikkeling wil besigtig of verkry, kan 'n afskrif van die munisipaliteit aangevra word deur dit by die volgende kontakbesonderhede te versoek: newlanduseapplications@tshwane.gov.za.

Daarbenewens kan die aansoeker by die indiening van die aansoek 'n afskrif elektronies aanstuur of die aansoek publiseer, met die bevestiging van die volledigheid deur die munisipaliteit, vergesel van die elektroniese eksemplaar op hul webwerf, indien enige. Die aansoeker moet toesien dat die eksemplaar wat gepubliseer of aan enige belanghebbende en geaffekteerde party gestuur word, die eksemplaar is wat by die munisipaliteit ingedien is aan newlanduseapplications@tshwane.gov.za.

Vir die verkryging van 'n afskrif van die aansoek, moet kennis geneem word dat enige belangstellende en geaffekteerde partye die munisipaliteit en die aansoeker van 'n e-posadres of ander manier moet verskaf om elektroniese afskrifte te ontvang.

Geen deel van die dokumentasie wat deur die Munisipaliteit of die aansoeker verskaf word, mag gekopieër, gereproduseer of in enige vorm gepubliseer of gebruik word op 'n manier wat inbreuk maak op die intellektuele eiendomsreg van die aansoeker nie.

Indien enige belanghebbende of geaffekteerde party geen stappe doen om 'n afskrif van die aansoek vir grondontwikkeling te besigtig of te verkry nie, word die versuim deur 'n belanghebbende en geaffekteerde party om 'n afskrif van die aansoek te bekom, nie as gronde beskou om die verwerking en oorwegings van die aansoek te verhoed nie.

Adres van Munisipale kantore: Centurion Munisipale Kompleks, Kamer 16, Hoek van Basden en Rabie strate, Centurion.

Sluitings datum vir enige beswaar(e) en/of komentaar(e): **4 November 2020.**

Adress van applikant: 11 Byls Bridge Boulevard, Building 14, Block C. 2nd Floor, Centurion, 0157 of
Po Box 39727, FaerieGlen, 0043
Email: henning.lombaard@m-t.co.za
Tel: 012 676 8500

Datums van publikasie: 7 Oktober 2020 en 14 Oktober 2020.

Verwysing: CPD/9/2/4/2-5707T **Item No:** 32184

7–14

LOCAL AUTHORITY NOTICE 1113 OF 2020

CITY OF TSHWANE METROPOLITAN MUNICIPALITY
NOTICE OF A REZONING APPLICATION IN TERMS OF SECTION 16(1) OF THE CITY OF TSHWANE LAND USE MANAGEMENT BY-LAW, 2016

I, **Henning Lombaard**, being the applicant in my capacity as appointed agent for the owner of the properties **Erven 2620, 2622, 2623 and 2624 Louwladia Extension 77**, hereby give notice in terms of section 16(1)(f) of the City of Tshwane Land Use Management By-law, 2016, that I have applied to the City of Tshwane Metropolitan Municipality for the amendment of the Tshwane Town-planning Scheme, 2008 (Revised 2014), by the rezoning in terms of section 16(1) of the City of Tshwane Land Use Management By-law, 2016 of the properties as described above.

The properties are situated within the Goldenfields residential estate which is made up out of the townships Louwlardia Extensions 76, 77 and 78 the erven are situated on the Eastern side of the development and on the western boundary of the adjacent Heritage Hill residential development.

The rezoning is from:

"Residential 1" with a density of 1 dwelling unit per erf, height of 2 storyes (10 meter) and a coverage of 40%.

To:

"Residential 1" with a density of 1 dwelling unit per 383m², height of 2 storyes (10 meter) and a coverage of 40%.

The intension of the applicant in this matter is to amend the approved density of the erven and to amend the approved zoning rights of the erven by the removal of Clause 17(2) from the approved Annexure T documentation to allow for the erven to be subdivided.

Any objection(s) and/or comment(s), including the grounds for such objection(s) and/or comment(s) with full contact details, without which the Municipality cannot correspond with the person or body submitting the objection(s) and/or comment(s), shall be lodged with, or made in writing to: the Strategic Executive Director: City Planning and Development, PO Box 3242, Pretoria, 0001 or to CityP_Registration@tshwane.gov.za from 7 October 2020 until 4 November 2020.

Full particulars and plans (if any) may be inspected during normal office hours at the Municipal offices as set out below, for a period of 28 days from the date of first publication of the notice in the Provincial Gazette, Beeld and Star newspapers.

Should any interested or affected party wish to view or obtain a copy of the land development application, a copy can be requested from the Municipality by requesting such copy through the following contact details: newlanduseapplications@tshwane.gov.za.

In addition, the applicant may upon submission of the application either forward a copy electronically or publish the application, with confirmation of completeness by the Municipality, accompanying the electronic copy or on their website, if any. The applicant shall ensure that the copy published or forwarded to any interested and affected party shall be the copy submitted with the Municipality to newlanduseapplications@tshwane.gov.za.

For purposes of obtaining a copy of the application, it must be noted that the interested and affected must provide the Municipality and the applicant with an e-mail address or other means by which to provide said copy electronically.

No part of the documentation provided by the Municipality or the applicant, may be copied, reproduced or in any form published or used in a manner that will infringe on intellectual property rights of the applicant.

Should any interested or affected party not take any steps to view and or obtain a copy of the land development application, the failure by an interested and affected party to obtain a copy of the application shall not be regarded as grounds to prohibit the processing and considerations of the application.

Address of Municipal offices: Centurion Municipal Offices, Room 16, Corner of Basden and Rabie Street, Centurion.

Closing date for any objections and/or comments: **4 November 2020**.

Address of applicant:11 Byls Bridge Boulevard, Building 14, Block C. 2nd Floor, Centurion, 0157 *or* Po Box 39727, FaerieGlen, 0043
Email: henning.lombaard@m-t.co.za
Tel: 012 676 8500

Dates on which notice will be published: 7 October 2020 and 14 October 2020.

Reference: CPD/9/2/4/2-5706T **Item No:** 32182

7-14

PLAASLIKE OWERHEID KENNISGEWING 1113 VAN 2020

STAD VAN TSHWANE METROPOLITAANSE MUNISIPALITEIT
KENNISGEWING VAN AANSOEK VIR DIE HERSONERING IN TERME VAN ARTIKEL 16(1) VAN DIE STAD VAN TSHWANE GRONDGEBRUIKBESTUURSVERORDENING, 2016

Ek, Henning Lombaard, synde die applikant in my hoedanigheid as gemagtige agent van die eienaar van die eindomme naamlik **Erwe 2620, 2622, 2623 en 2624 Louwladia Uitbreiding 77**, gee hiermee kennins ingevolge Artikel 16(1)(f) van die Stad Tshwane Grondgebruiksbestuurverordening 2016, dat ek by die Stad Tshwane Metropolitaanse Munisipaliteit aansoek gedoen het om die wysiging van die Tshwane Dorpsbeplaningskema, 2008 (Hersien 2014), deur die hersonering in terme van Artikel 16(1) van die Stad Tshwane Grondgebruiksbestuurverordening 2016, van die eindomme hierbo beskryf.

Die eiendomme is geleë in die Goldenfields-landgoed wat bestaan uit die dorpsgebiede Louwlardia Uitbreidings 76, 77 en 78. Die erwe is geleë aan die oostekant van die ontwikkeling en aan die westelike grens van die aangrensende Heritage Hill-residensiële ontwikkeling.

Die voorgestelde hersonering is vanaf:

“Residentieel 1” met n digtheid van 1 woonhuis per erf, hoogte van 2 verdiepings (10meter) en n dekking van 40%

NA

“Residentieel 1” met n digtheid van 1 woonhuis per 383m², hoogte van 2 verdiepings (10meter) en n dekking van 40%

Die bedoeling van die aansoeker in hierdie aangeleentheid is om die goedgekeurde digtheid van die erwe te wysig en om die goedgekeurde soneringsregte van die erwe te wysig deur die verwydering van Klousule 17 (2) uit die goedgekeurde Aanhangsel T sodat die erwe onderverdeel kan word. .

Enige beswaar(e) en/of komentaar(e) insluitend die gronde van sodanige beswaar(e) en/of komentaar(e), met volledige kontakbesonderhede by gebreke waaraan die Munisipaliteit nie met die persoon of instansie wat sodanige beswaar of kommentaar voorsien kan korrespondeer nie, sal ingedien of op skrif gerig word aan: die Strategiese Uitvoerende Direkteur: Stedelike Beplanning en Ontwikkeling, Posbus 3242, Pretoria, 0001 of gestuur word na CityP_Registration@tshwane.gov.za vanaf 7 Oktober 2020 tot en met 4 November 2020.

Volle besonderhede en planne (waar van toepassing) sal beskikbaar wees vir inspeksie gedurende normale kantoorure, vir n periode van 28 dae vanaf eerste datum van publikasie van hierdie kennisgewing in die Provinsiale Gazette, Beeld en Star nuusblaaie, by die Munisipale kantore soos hieronder bevestig.

Indien enige belanghebbende of geaffekteerde party 'n afskrif van die aansoek vir grondontwikkeling wil besigtig of verkry, kan 'n afskrif van die munisipaliteit aangevra word deur dit by die volgende kontakbesonderhede te versoek: newlanduseapplications@tshwane.gov.za.

Daarbenewens kan die aansoeker by die indiening van die aansoek 'n afskrif elektronies aanstuur of die aansoek publiseer, met die bevestiging van die volledigheid deur die munisipaliteit, vergesel van die elektroniese eksemplaar op hul webwerf, indien enige. Die aansoeker moet toesien dat die eksemplaar wat gepubliseer of aan enige belanghebbende en geaffekteerde party gestuur word, die eksemplaar is wat by die munisipaliteit ingedien is aan newlanduseapplications@tshwane.gov.za.

Vir die verkryging van 'n afskrif van die aansoek, moet kennis geneem word dat enige belangstellende en geaffekteerde partye die munisipaliteit en die aansoeker van 'n e-posadres of ander manier moet verskaf om elektroniese afskrifte te ontvang.

Geen deel van die dokumentasie wat deur die Munisipaliteit of die aansoeker verskaf word, mag gekopieër, gereproduseer of in enige vorm gepubliseer of gebruik word op 'n manier wat inbreuk maak op die intellektuele eiendomsreg van die aansoeker nie.

Indien enige belanghebbende of geaffekteerde party geen stappe doen om 'n afskrif van die aansoek vir grondontwikkeling te besigtig of te verkry nie, word die versuim deur 'n belanghebbende en geaffekteerde party om 'n afskrif van die aansoek te bekom, nie as gronde beskou om die verwerking en oorwegings van die aansoek te verhoed nie.

Adres van Munisipale kantore: Centurion Munisipale Kompleks, Kamer 16, Hoek van Basden en Rabie strate, Centurion.

Sluitings datum vir enige beswaar(e) en/of komentaar(e): **4 November 2020.**

Adress van applikant: 11 Byls Bridge Boulevard, Building 14, Block C. 2nd Floor, Centurion, 0157 of Po Box 39727, FaerieGlen, 0043
Email: henning.lombaard@m-t.co.za
Tel: 012 676 8500

Datums van publikasie: 7 Oktober 2020 en 14 Oktober 2020.

Verwysing: CPD/9/2/4/2-5706T **Item No:** 32182

7-14

LOCAL AUTHORITY NOTICE 1114 OF 2020

CITY OF TSHWANE METROPOLITAN MUNICIPALITY
NOTICE OF A REZONING APPLICATION IN TERMS OF SECTION 16(1) OF THE CITY OF TSHWANE LAND USE MANAGEMENT BY-LAW, 2016

I, **Henning Lombaard**, being the applicant in my capacity as appointed agent for the owner of the properties **Erven 2659, 2660, 2661, 2662, 2663 and 2664 Louwladia Extension 78**, hereby give notice in terms of section 16(1)(f) of the City of Tshwane Land Use Management By-law, 2016, that I have applied to the City of Tshwane Metropolitan Municipality for the amendment of the Tshwane Town-planning Scheme, 2008 (Revised 2014), by the rezoning in terms of section 16(1) of the City of Tshwane Land Use Management By-law, 2016 of the properties as described above.

The properties are situated within the Goldenfields residential estate which is made up out of the townships Louwlardia Extensions 76, 77 and 78 the erven are situated on the Eastern side of the development and on the western boundary of the adjacent Heritage Hill residential development.

The rezoning is from:

"Residential 1" with a density of 1 dwelling unit per erf, height of 2 storyes (10 meter) and a coverage of 40%.

To:

"Residential 1" with a density of 1 dwelling unit per 472m², height of 2 storyes (10 meter) and a coverage of 40%.

The intension of the applicant in this matter is to amend the approved density of the erven and to amend the approved zoning rights of the erven by the removal of Clause 17(2) from the approved Annexure T documentation to allow for the erven to be subdivided.

Any objection(s) and/or comment(s), including the grounds for such objection(s) and/or comment(s) with full contact details, without which the Municipality cannot correspond with the person or body submitting the objection(s) and/or comment(s), shall be lodged with, or made in writing to: the Strategic Executive Director: City Planning and Development, PO Box 3242, Pretoria, 0001 or to CityP_Registration@tshwane.gov.za from 7 October 2020 until 4 November 2020.

Full particulars and plans (if any) may be inspected during normal office hours at the Municipal offices as set out below, for a period of 28 days from the date of first publication of the notice in the Provincial Gazette, Beeld and Star newspapers.

Should any interested or affected party wish to view or obtain a copy of the land development application, a copy can be requested from the Municipality by requesting such copy through the following contact details: newlanduseapplications@tshwane.gov.za.

In addition, the applicant may upon submission of the application either forward a copy electronically or publish the application, with confirmation of completeness by the Municipality, accompanying the electronic copy or on their website, if any. The applicant shall ensure that the copy published or forwarded to any interested and affected party shall be the copy submitted with the Municipality to newlanduseapplications@tshwane.gov.za.

For purposes of obtaining a copy of the application, it must be noted that the interested and affected must provide the Municipality and the applicant with an e-mail address or other means by which to provide said copy electronically.

No part of the documentation provided by the Municipality or the applicant, may be copied, reproduced or in any form published or used in a manner that will infringe on intellectual property rights of the applicant.

Should any interested or affected party not take any steps to view and or obtain a copy of the land development application, the failure by an interested and affected party to obtain a copy of the application shall not be regarded as grounds to prohibit the processing and considerations of the application.

Address of Municipal offices: Centurion Municipal Offices, Room 16, Corner of Basden and Rabie Street, Centurion.

Closing date for any objections and/or comments: **4 November 2020**.

Address of applicant:11 Byls Bridge Boulevard, Building 14, Block C. 2nd Floor, Centurion, 0157 *or* Po Box 39727, FaerieGlen, 0043
Email: henning.lombaard@m-t.co.za
Tel: 012 676 8500

Dates on which notice will be published: 7 October 2020 and 14 October 2020.

Reference: CPD/9/2/4/2-5708T **Item No:** 32159

07-14

PLAASLIKE OWERHEID KENNISGEWING 1114 VAN 2020

STAD VAN TSHWANE METROPOLITAANSE MUNISIPALITEIT
KENNISGEWING VAN AANSOEK VIR DIE HERSONERING IN TERME VAN ARTIKEL 16(1) VAN DIE STAD VAN TSHWANE GRONDGEBRUIKBESTUURSVERORDENING, 2016

Ek, Henning Lombaard, synde die applikant in my hoedanigheid as gemagtige agent van die eienaar van die eindomme naamlik **Erwe 2659, 2660, 2661, 2662, 2663 en 2664 Louwladia Uitbreiding 78**, gee hiermee kennins ingevolge Artikel 16(1)(f) van die Stad Tshwane Grondgebruiksbestuurverordening 2016, dat ek by die Stad Tshwane Metropolitaanse Munisipaliteit aansoek gedoen het om die wysiging van die Tshwane Dorpsbeplaningskema, 2008 (Hersien 2014), deur die hersonering in terme van Artikel 16(1) van die Stad Tshwane Grondgebruiksbestuurverordening 2016, van die eindomme hierbo beskryf.

Die eiendomme is geleë in die Goldenfields-landgoed wat bestaan uit die dorpsgebiede Louwlardia Uitbreidings 76, 77 en 78. Die erwe is geleë aan die oostekant van die ontwikkeling en aan die westelike grens van die aangrensende Heritage Hill-residensiële ontwikkeling.

Die voorgestelde hersonering is vanaf:

“Residentieel 1” met n digtheid van 1 woonhuis per erf, hoogte van 2 verdiepings (10meter) en n dekking van 40%

NA

“Residentieel 1” met n digtheid van 1 woonhuis per 472m², hoogte van 2 verdiepings (10meter) en n dekking van 40%

Die bedoeling van die aansoeker in hierdie aangeleentheid is om die goedgekeurde digtheid van die erwe te wysig en om die goedgekeurde soneringsregte van die erwe te wysig deur die verwydering van Klousule 17 (2) uit die goedgekeurde Aanhangsel T sodat die erwe onderverdeel kan word. .

Enige beswaar(e) en/of komentaar(e) insluitend die gronde van sodanige beswaar(e) en/of komentaar(e), met volledige kontakbesonderhede by gebreke waaraan die Munisipaliteit nie met die persoon of instansie wat sodanige beswaar of kommentaar voorsien kan korrespondeer nie, sal ingedien of op skrif gerig word aan: die Strategiese Uitvoerende Direkteur: Stedelike Beplanning en Ontwikkeling, Posbus 3242, Pretoria, 0001 of gestuur word na CityP_Registration@tshwane.gov.za vanaf 7 Oktober 2020 tot en met 4 November 2020.

Volle besonderhede en planne (waar van toepassing) sal beskikbaar wees vir inspeksie gedurende normale kantoorure, vir n periode van 28 dae vanaf eerste datum van publikasie van hierdie kennisgewing in die Provinsiale Gazette, Beeld en Star nuusblaaie, by die Munisipale kantore soos hieronder bevestig.

Indien enige belanghebbende of geaffekteerde party 'n afskrif van die aansoek vir grondontwikkeling wil besigtig of verkry, kan 'n afskrif van die munisipaliteit aangevra word deur dit by die volgende kontakbesonderhede te versoek: newlanduseapplications@tshwane.gov.za.

Daarbenewens kan die aansoeker by die indiening van die aansoek 'n afskrif elektronies aanstuur of die aansoek publiseer, met die bevestiging van die volledigheid deur die munisipaliteit, vergesel van die elektroniese eksemplaar op hul webwerf, indien enige. Die aansoeker moet toesien dat die eksemplaar wat gepubliseer of aan enige belanghebbende en geaffekteerde party gestuur word, die eksemplaar is wat by die munisipaliteit ingedien is aan newlanduseapplications@tshwane.gov.za.

Vir die verkryging van 'n afskrif van die aansoek, moet kennis geneem word dat enige belangstellende en geaffekteerde partye die munisipaliteit en die aansoeker van 'n e-posadres of ander manier moet verskaf om elektroniese afskrifte te ontvang.

Geen deel van die dokumentasie wat deur die Munisipaliteit of die aansoeker verskaf word, mag gekopieër, gereproduseer of in enige vorm gepubliseer of gebruik word op 'n manier wat inbreuk maak op die intellektuele eiendomsreg van die aansoeker nie.

Indien enige belanghebbende of geaffekteerde party geen stappe doen om 'n afskrif van die aansoek vir grondontwikkeling te besigtig of te verkry nie, word die versuim deur 'n belanghebbende en geaffekteerde party om 'n afskrif van die aansoek te bekom, nie as gronde beskou om die verwerking en oorwegings van die aansoek te verhoed nie.

Adres van Munisipale kantore: Centurion Munisipale Kompleks, Kamer 16, Hoek van Basden en Rabie strate, Centurion.

Sluitings datum vir enige beswaar(e) en/of komentaar(e): **4 November 2020.**

Adress van applikant: 11 Byls Bridge Boulevard, Building 14, Block C. 2nd Floor, Centurion, 0157 of
Po Box 39727, FaerieGlen, 0043
Email: henning.lombaard@m-t.co.za
Tel: 012 676 8500

Datums van publikasie: 7 Oktober 2020 en 14 Oktober 2020.

Verwysing: CPD/9/2/4/2-5708T **Item No:** 32159

07-14

LOCAL AUTHORITY NOTICE 1115 OF 2020

CITY OF TSHWANE METROPOLITAN MUNICIPALITY

NOTICE OF APPLICATION FOR THE ESTABLISHMENT OF TOWNSHIP IN TERMS OF SECTION 16(4) OF THE CITY OF TSHWANE LAND USE MANAGEMENT BY-LAW, 2016 MONAVONI EXTENSION 98

I, **HENNING LOMBAARD** being the applicant hereby give notice in terms of section 16(1)(f) of the City of Tshwane Land Use Management By-law, 2016, that we have applied to the City of Tshwane Metropolitan Municipality for the establishment of the township Monavoni Extension 98 in terms of section 16(4) of the City of Tshwane Land Use Management By-law, 2016 referred to in the Annexure hereto,

Any objection(s) and/or comment(s), including the grounds for such objection(s) and/or comment(s) with full contact details, without which the Municipality cannot correspond with the person or body submitting the objection(s) and/or comment(s), shall be lodged with, or made in writing to: the Strategic Executive Director: City Planning and Development, PO Box 3242, Pretoria, 0001 or to CityP_Registration@tshwane.gov.za from 7 October 2020 until 4 November 2020.

Full particulars and plans (if any) may be inspected during normal office hours at the Municipal offices as set out below, for a period of 28 days from the date of first publication of the advertisement in the Provincial Gazette /Beeld and Star newspapers.

Should any interested or affected party wish to view or obtain a copy of the land development application, a copy can be requested from the Municipality by requesting such copy through the following contact details: newlanduseapplications@tshwane.gov.za.

In addition, the applicant may upon submission of the application either forward a copy electronically or publish the application, with confirmation of completeness by the Municipality, accompanying the electronic copy or on their website, if any. The applicant shall ensure that the copy published or forwarded to any interested and affected party shall be the copy submitted with the Municipality to newlanduseapplications@tshwane.gov.za.

For purposes of obtaining a copy of the application, it must be noted that the interested and affected must provide the Municipality and the applicant with an e-mail address or other means by which to provide said copy electronically.

No part of the documentation provided by the Municipality or the applicant, may be copied, reproduced or in any form published or used in a manner that will infringe on intellectual property rights of the applicant.

Should any interested or affected party not take any steps to view and or obtain a copy of the land development application, the failure by an interested and affected party to obtain a copy of the application shall not be regarded as grounds to prohibit the processing and considerations of the application.

Address of Municipal offices: Centurion Municipal Offices, Room E10, Corner of Basden and Rabie Street, Centurion.

Closing date for any objections and/or comments: 4 November 2020

Address of applicant:11 Byls Bridge Boulevard, Building 14, Block C. 2nd Floor, Centurion, 0157 *or* Po Box 39727, FaerieGlen, 0043
Email: henning.lombaard@m-t.co.za
Tel No: 012 676 8500

Dates on which notice will be published: 7 October 2020 and 14 October 2020.

ANNEXURE

Name of township: Monavoni Extension 98

Full name of applicant: Henning Lombaard

Number of erven, proposed zoning and development control measures:
One(1) erf with Zoning: "**Residential 3**" with a Coverage of 50%, Height of 3 Storeys, density of 60 Units per hectare and a Floor Area Ratio of 0.55.

One(1) erf with Zoning: "**Private Open Space**" with a Coverage of 30%, Height of 2 Storeys and a Floor Area Ratio of 0.06.

One(1) erf with Zoning: "**Special**" for Access, Access Control and Municipal Services with a Coverage of 20%, Height of 2 Storeys and a Floor Area Ratio of 0.1.

One(1) erf with Zoning: "**Special**" for Private Road.

The intension of the applicant in this matter is to: Establish a township on a part of the Remainder the Farm Honeypark 437JR and a part of the Remaining Extent of Portion 3 of the Farm Stukgrond 382 JR, and a part of the Remaining Extent of Portion 5 the Farm Mooiplaats 355 JR.

Locality and description of property(ies) on which township is to be established:
The proposed township is situated within the Monavoni development area. The proposed township is located directly west of the existing Silverwoods residential development (Monavoni Extension 6).

Reference: CPD9/2/4/2-5709T **Item No:** 32207

07-14

PLAASLIKE OWERHEID KENNISGEWING 1115 VAN 2020

STAD VAN TSHWANE METROPOLITAANSE MUNISIPALITEIT
KENNISGEWING VAN AANSOEK VIR DORPSTIGTING IN TERME VAN ARTIKEL 16(4) VAN DIE STAD VAN TSHWANE GRONDGEBRUIKBESTUURSVERORDENING, 2016
MONAVONI UITBREIDING 98

Ek, **HENNING LOMBAARD** synde die applikant in my hoedanigheid, gee hiermee kennins ingevolge Artikel 16(1)(f) van die Stad Tshwane Grondgebruiksbestuurverordening 2016, dat ons by die Stad Tshwane Metropolitaanse Munisipaliteit aansoek gedoen het vir die stigting van die dorp Monavoni Uitbreiding 95 in terme van Artikel 16(4) van die Stad Tshwane Grondgebruiksbestuurverordening 2016, soos beskryf in die Bylae hierby.

Enige beswaar(e) en/of komentaar(e) insluitend die gronde van sodanige beswaar(e) en/of komentaar(e), met volledige kontakbesonderhede by gebreke waaraan die Munisipaliteit nie met die persoon of instansie wat sodanige beswaar of kommentaar voorsien kan korrespondeer nie, sal ingedien of op skrif gerig word aan: die Strategiese Uitvoerende Direkteur: Stedelike Beplanning en Ontwikkeling, Posbus 3242, Pretoria, 0001 of gestuur word na CityP_Registration@tshwane.gov.za vanaf 7 Oktober 2020 tot en met 4 November 2020.

Volle besonderhede en planne (waar van toepassing) sal beskikbaar wees vir inspeksie gedurende normale kantoorure, vir n periode van 28 dae vanaf eerste datum van publikasie van hierdie kennisgewing in die Provinsiale Gazette, Beeld en Star nuusblaaie, by die Munisipale kantore soos hieronder bevestig.

Indien enige belanghebbende of geaffekteerde party 'n afskrif van die aansoek vir grondontwikkeling wil besigtig of verkry, kan 'n afskrif van die munisipaliteit aangevra word deur dit by die volgende kontakbesonderhede te versoek: newlanduseapplications@tshwane.gov.za.

Daarbenewens kan die aansoeker by die indiening van die aansoek 'n afskrif elektronies aanstuur of die aansoek publiseer, met die bevestiging van die volledigheid deur die munisipaliteit, vergesel van die elektroniese eksemplaar op hul webwerf, indien enige. Die aansoeker moet toesien dat die eksemplaar wat gepubliseer of aan enige belanghebbende en geaffekteerde party gestuur word, die eksemplaar is wat by die munisipaliteit ingedien is aan newlanduseapplications@tshwane.gov.za.

Vir die verkryging van 'n afskrif van die aansoek, moet kennis geneem word dat enige belangstellende en geaffekteerde partye die munisipaliteit en die aansoeker van 'n e-posadres of ander manier moet verskaf om elektroniese afskrifte te ontvang.

Geen deel van die dokumentasie wat deur die Munisipaliteit of die aansoeker verskaf word, mag gekopieër, gereproduseer of in enige vorm gepubliseer of gebruik word op 'n manier wat inbreuk maak op die intellektuele eiendomsreg van die aansoeker nie.

Indien enige belanghebbende of geaffekteerde party geen stappe doen om 'n afskrif van die aansoek vir grondontwikkeling te besigtig of te verkry nie, word die versuim deur 'n belanghebbende en geaffekteerde party om 'n afskrif van die aansoek te bekom, nie as gronde beskou om die verwerking en oorwegings van die aansoek te verhoed nie.

Adres van Munisipale kantore: Centurion Munisipale Kompleks, Kamer E10, Hoek van Basden en Rabie strate, Centurion.

Sluitings datum vir enige beswaar(e) en/of komentaar(e): 4 November 2020.

Adress van applikant: 11 Byls Bridge Boulevard, Building 14, Block C. 2nd Floor, Centurion, 0157 of
Po Box 39727, FaerieGlen, 0043
Epos: henning.lombaard@m-t.co.za en cobus.cronje@m-t.co.za
Tel No: 012 676 8500

Datums van publikasie: 7 Oktober 2020 en 14 Oktober 2020

BYLAE

Naam van Dorp: Monavoni Uitbreiding 98.

Volle naam van aansoeker: Henning Lombaard

Aantal erwe, voorgestelde zonering en ontwikkelings beheer maatreels:
Een (1) erf met zonering: "Residensieel 3" met 'n dekking van 50%, Hoogte van 3 verdiepings, Digtheid van 60 eenhede per hektaar en 'n Vloeroppervlakte van 0.55.

Een (1) erf met zonering: “Privaat Oop Ruimte” met 'n dekking van 30%, Hoogte van 2 verdiepings en 'n Vloeroppervlakte van 0.06.

Een (1) erf met zonering: “Spesiaal” vir toegang, toegangs beheer en munisipale dienste met 'n dekking van 20%, Hoogte van 2 verdiepings en 'n Vloeroppervlakte van 0.1.

Een (1) erf met zonering: : “Spesiaal” vir n privaat pad.

Die voorneme van die applikant in die aansoek is: Om n dorp te stig op n gedeelte van die Restant van die Plaas Honeypark 437JR en n gedeelte van die Restant van Gedeelte 3 van die Plaas Stukgrond 382 JR, en n gedeelte van die restant van gedeelte 5 van die Plaas Mooiplaats 355 JR.

Ligging en beskrywing van eindome waarop die dorp gestig gan word:

Die voorgestelde dorp is gelee binne die Monavoni ontwikkelingsgebied. Die dorp is direk wes vanaf die bestaande Silverwoods dorp (Monavoni Uitbreiding 6) gelee.

Verwysing: CPD 9/2/4/2-5709T **Item No:** 32207

07-14

LOCAL AUTHORITY NOTICE 1116 OF 2020

AMENDMENT SCHEME 20-01-0368

Notice is hereby given in terms of section 22.(4) of the City of Johannesburg Municipal Planning By-Law, 2016 that the City of Johannesburg Metropolitan Municipality has approved the amendment of the Johannesburg Land Use Scheme, 2018, in respect of the rezoning of the **Erf 240 Oakdene Extension 1 fro**m “Residential 1” to “Residential 2”, subject to certain conditions as indicated in the approved application, which Amendment Scheme will be known as Amendment Scheme 20-01-0368.

The Amendment Scheme is filed with the Executive Director: Development Planning, 158 Civic Boulevard, Metropolitan Centre, A Block, 8th Floor, Braamfontein 2017 and is open for inspection at all reasonable times. Amendment Scheme 20-01-0368 will come into operation on date of publication hereof.

Hector Bheki Makhubo
Deputy Director: Legal Administration
City of Johannesburg Metropolitan Municipality
Notice No. 321/2020

LOCAL AUTHORITY NOTICE 1117 OF 2020

ERF 612 LENASIA SOUTH EXTENSION 1

Notice is hereby given in terms of Section 42.(4) and Section 42.(5) of the City of Johannesburg Municipal Planning By-Law, 2016, that the City of Johannesburg Metropolitan Municipality has approved the following:

The removal of Condition C. from Deed of Transfer T27071/1988 in respect of Erf 612 Lenasia South Extension 1 in terms of reference number 20/13/3778/2019.

The Application is filed with the Executive Director : Development Planning, 158 Civic Boulevard, Metropolitan Centre, A Block, 8th floor, Braamfontein, 2017 and is open for inspection at all reasonable times.

This notice will come into operation on date of publication.

Hector Bheki Makhubo
Deputy Director: Legal Administration
City of Johannesburg Metropolitan Municipality
Notice No. 316/2020

LOCAL AUTHORITY NOTICE 1118 OF 2020

AMENDMENT SCHEME 02-16320

Notice is hereby given in terms of section 22.(4) of the City of Johannesburg Municipal Planning By-Law, 2016 that the City of Johannesburg Metropolitan Municipality has approved the amendment of the Sandton Town Planning Scheme, 1980, Portion 6 of Erf 1 Wierda Valley from “Business 4” to “Special”, subject to certain conditions as indicated in the approved application, which Amendment Scheme will be known as Amendment Scheme 02-16320.

The Amendment Scheme is filed with the Executive Director: Development Planning, 158 Civic Boulevard, Metropolitan Centre, A Block, 8th Floor, Braamfontein 2017 and is open for inspection at all reasonable times. Amendment Scheme 02-16320 will come into operation on date of publication hereof.

Hector Bheki Makhubo
Deputy Director: Legal Administration
City of Johannesburg Metropolitan Municipality
Notice No. 318/2020

LOCAL AUTHORITY NOTICE 1119 OF 2020

ERF 127 MELROSE ESTATE

Notice is hereby given in terms of Section 42.(4) and Section 42.(5) of the City of Johannesburg Municipal Planning By-Law, 2016, that the City of Johannesburg Metropolitan Municipality has approved the following:

The removal of Conditions (a) to (h) from Deed of Transfer T47257/2015 in respect of Erf 127 Melrose Estate in terms of reference number 20/13/1356/2020.

The Application is filed with the Executive Director : Development Planning, 158 Civic Boulevard, Metropolitan Centre, A Block, 8th floor, Braamfontein, 2017 and is open for inspection at all reasonable times.

This notice will come into operation on date of publication.

Hector Bheki Makhubo
Deputy Director: Legal Administration
City of Johannesburg Metropolitan Municipality
Notice No. 317/2020

LOCAL AUTHORITY NOTICE 1120 OF 2020

REMAINING EXTENT OF ERF 14 PARKWOOD

Notice is hereby given in terms of Section 22(4) and (7), read with Section 42(4) and (5) of the City of Johannesburg Municipal Planning By-Law, 2016, that the City of Johannesburg Metropolitan Municipality has approved the following:

(1) The removal of Conditions 1. to 5. and Conditions 7. to 12. from Deed of Transfer T15955/1995, which will come into operation on date of publication;

(2) The amendment of the City of Johannesburg Land Use Scheme, 2018, by the rezoning of the erf from “Residential 1” to “Education”, subject to certain conditions as indicated in the approved application, which Amendment Scheme will be known as Amendment Scheme 13-16268. Amendment Scheme 13-16268 will come into operation on date of publication.

The application and the Amendment Scheme are filed with the Executive Director: Development Planning, 158 Civic Boulevard, Metropolitan Centre, A Block, 8th Floor, Braamfontein 2017 and is open for inspection at all reasonable times.

Hector Bheki Makhubo
Deputy Director: Legal Administration
City of Johannesburg Metropolitan Municipality
Notice No. 319/2020

LOCAL AUTHORITY NOTICE 1121 OF 2020

AMENDMENT SCHEME 05-14976

Notice is hereby given in terms of Section 22(4) read with Section 22(7) of the City of Johannesburg Municipal Planning By-Law, 2016, that the City of Johannesburg Metropolitan Municipality has approved the amendment of the Roodepoort Town Planning Scheme, 1987 by the rezoning of Part of the Remaining Extent of Portion 162 of the Farm Wilgespruit 190 IQ from "Agricultural" to "Private Open Space" and "Proposed New Roads and Widenings", subject to certain conditions as indicated in the approved application, which Amendment Scheme will be known as Amendment Scheme 05-14976.

The Amendment Scheme is filed with the Executive Director: Development Planning, 158 Civic Boulevard, Metropolitan Centre, A Block, 8th Floor, Braamfontein 2017 and is open for inspection at all reasonable times.

Amendment Scheme 05-14976 will come into operation on date of publication.

Hector Bheki Makhubo
Deputy Director: Legal Administration
City of Johannesburg Metropolitan Municipality /
Notice No. 320/2019

LOCAL AUTHORITY NOTICE 1122 OF 2020

AMENDMENT SCHEME 20-01-0156

Notice is hereby given in terms of section 22.(4) of the City of Johannesburg Municipal Planning By-Law, 2016 that the City of Johannesburg Metropolitan Municipality has approved the amendment of the Johannesburg Land Use Scheme, 2018, in respect of the rezoning of the **Erf 937 Westdene** from "Residential 1" to "Residential 3", subject to certain conditions as indicated in the approved application, which Amendment Scheme will be known as Amendment Scheme 20-01-0156.

The Amendment Scheme is filed with the Executive Director: Development Planning, 158 Civic Boulevard, Metropolitan Centre, A Block, 8th Floor, Braamfontein 2017 and is open for inspection at all reasonable times. Amendment Scheme 20-01-0156 will come into operation on date of publication hereof.

Hector Bheki Makhubo
Deputy Director: Legal Administration
City of Johannesburg Metropolitan Municipality
Notice No. 324/2020

LOCAL AUTHORITY NOTICE 1123 OF 2020

AMENDMENT SCHEME 20-03-0039

Notice is hereby given in terms of section 22.(4) of the City of Johannesburg Municipal Planning By-Law, 2016 that the City of Johannesburg Metropolitan Municipality has approved the amendment of the Johannesburg Land Use Scheme, 2018, in respect of the rezoning of the **Erf 4235 Riverside View Extension 59 fro**m "Special" to "Special", subject to certain conditions as indicated in the approved application, which Amendment Scheme will be known as Amendment Scheme 20-03-0039.

The Amendment Scheme is filed with the Executive Director: Development Planning, 158 Civic Boulevard, Metropolitan Centre, A Block, 8th Floor, Braamfontein 2017 and is open for inspection at all reasonable times. Amendment Scheme 20-03-0039 will come into operation on date of publication hereof.

Hector Bheki Makhubo
Deputy Director: Legal Administration
City of Johannesburg Metropolitan Municipality
Notice No.322/2020

PLAASLIKE OWERHEID KENNISGEWING 1124 VAN 2020

AMENDMENT SCHEME 20-01-0666

Notice is hereby given in terms of section 22.(4) of the City of Johannesburg Municipal Planning By-Law, 2016 that the City of Johannesburg Metropolitan Municipality has approved the amendment of the Johannesburg Land Use Scheme, 2018, in respect of the rezoning of the **Remaining Extent of Portion 2 of Erf 202 Linden** from "Residential 1" to "Residential 2", subject to certain conditions as indicated in the approved application, which Amendment Scheme will be known as Amendment Scheme 20-01-0666.

The Amendment Scheme is filed with the Executive Director: Development Planning, 158 Civic Boulevard, Metropolitan Centre, A Block, 8th Floor, Braamfontein 2017 and is open for inspection at all reasonable times. Amendment Scheme 20-01-0666 will come into operation on date of publication hereof.

Hector Bheki Makhubo
Deputy Director: Legal Administration
City of Johannesburg Metropolitan Municipality
Notice No. 323/2020

LOCAL AUTHORITY NOTICE 1125 OF 2020

AMENDMENT SCHEME 07-16913

Notice is hereby given in terms of section 22.(4) of the City of Johannesburg Municipal Planning By-Law, 2016 that the City of Johannesburg Metropolitan Municipality has approved the amendment of the Johannesburg Land Use Scheme, 2018, in respect of the rezoning of the **Erf 175 Carlswald Estate Extension 1** from "Residential 2" to "Residential 3", subject to certain conditions as indicated in the approved application, which Amendment Scheme will be known as Amendment Scheme 07-16913.

The Amendment Scheme is filed with the Executive Director: Development Planning, 158 Civic Boulevard, Metropolitan Centre, A Block, 8th Floor, Braamfontein 2017 and is open for inspection at all reasonable times. Amendment Scheme 07-16913 will come into operation on date of publication hereof.

Hector Bheki Makhubo
Deputy Director: Legal Administration
City of Johannesburg Metropolitan Municipality
Notice No. 325/2020

LOCAL AUTHORITY NOTICE 1126 OF 2020

CITY OF TSHWANE METROPOLITAN MUNICIPALITY

TSHWANE AMENDMENT SCHEME 4934T

It is hereby notified in terms of the provisions of Section 16(1)(y) of the City of Tshwane Land Use Management By-Law, 2016, that the City of Tshwane has approved and hereby adopted the land development application for the amendment of Tshwane Amendment Scheme **4934T**, being the rezoning of the Remaining Extent of Portion 25 of Erf 477, Silverton, from "Special", subject to Annexure B4378, **to** "Special", Light Industry, Warehouse, Workshops, Place of Refreshment and Place of Amusement and subservient and ancillary to the main use: Offices, subject to certain further conditions.

The Tshwane Town-planning Scheme, 2008 (Revised 2014) and the adopted scheme clauses and adopted annexure of this amendment scheme are filed with the Municipality, and are open to inspection during normal office hours.

This amendment is known as Tshwane Amendment Scheme **4934T** and shall come into operation on the date of publication of this notice.

(CPD 9/2/4/2-4934T (Item 29301))

CITY OF TSHWANE METROPOLITAN MUNICIPALITY

7 OCTOBER 2020
(Notice 299/2020)

Printed by the Government Printer, Bosman Street, Private Bag X85, Pretoria, 0001,
for the ***Gauteng Provincial Administration***, Johannesburg.

Contact Centre Tel: 012-748 6200. eMail: info.egazette@gpw.gov.za
Publications: Tel: (012) 748 6053, 748 6061, 748 6065

This gazette is also available free online at **www.gpwonline.co.za**