

LIMPOPO PROVINCE
LIMPOPO PROVINSIE
XIFUNDZANKULU XA LIMPOPO
PROFENSE YA LIMPOPO
VUNDU LA LIMPOPO
IPHROVINSI YELIMPOPO

**Provincial Gazette • Provinsiale Koerant • Gazete ya Xifundzankulu
Kuranta ya Profense • Gazethe ya Vundu**

(Registered as a newspaper) • (As 'n nuusblad gereregistreer)
(Yi rhijistariwile tanihi Nyuziphepha)
(E ngwadisitšwe bjalo ka Kuranta)

POLOKWANE,

2 APRIL 2008
2 APRIL 2008
2 DZIVAMISOKO 2008
2 APORELE 2008
2 LAMBAMA 2008

Vol. 15

Extraordinary

**Ku katsa na Tigazete to
Hlawuleka hinkwato**

No. 1483

Buitengewoon

**Hu tshi katelwa na
Gazethe dza Nyingo**

CONTENTS · INHOUD

<i>No.</i>		<i>Page No.</i>	<i>Gazette No.</i>
GENERAL NOTICES			
88	Local Government: Municipal Demarcation Act (27/1998): Municipal Demarcation Board: Notice in terms of section 21	3	1483
89	do.: do.: Publication of decisions in terms of section 21 (5)	7	1483

GENERAL NOTICES

NOTICE 88 OF 2008

MUNICIPAL DEMARCATION BOARD NOTICE IN TERMS OF SECTION 21 OF THE LOCAL GOVERNMENT: MUNICIPAL DEMARCATION ACT (Limpopo)

Notice is hereby given in terms of section 21 of the Local Government: Municipal Demarcation Act, 1998 (Act No. 27 of 1998) of the Municipal Demarcation Board's decision to re-determine the boundaries of the municipalities listed in the Schedule. Any person aggrieved by re-determinations listed in the Schedule may submit objections within 30 days of publication of this notice to:

The Municipal Demarcation Board
Private Bag X 28
Hatfield
0028
Fax: 012-3422480
E-mail: Robert@demarcation.org.za

Objections must be based on the criteria provided for in section 24 and 25 of the Demarcation Act. The relevant reference number (DEM/Map number) must be quoted in any correspondence with the Board.

VUYO MLOKOTI
CHAIRPERSON: MUNICIPAL DEMARCATION BOARD

SCHEDULE

DEM NO	AFFECTED MUNICIPALITIES	DESCRIPTION
DEM257	Blouberg Local Municipality (LIM351); Aganang Local Municipality (LIM352).	Re-determination of the municipal boundaries of Aganang Local Municipality (LIM352) and Blouberg Local Municipality (LIM351), by excluding a portion of the farm Uitkyk and the farm Amulree 154 from Blouberg Local Municipality (LIM351) and including them into Aganang Local Municipality (LIM352).



MAP NUMBER:

DEM 267_A

DATE:

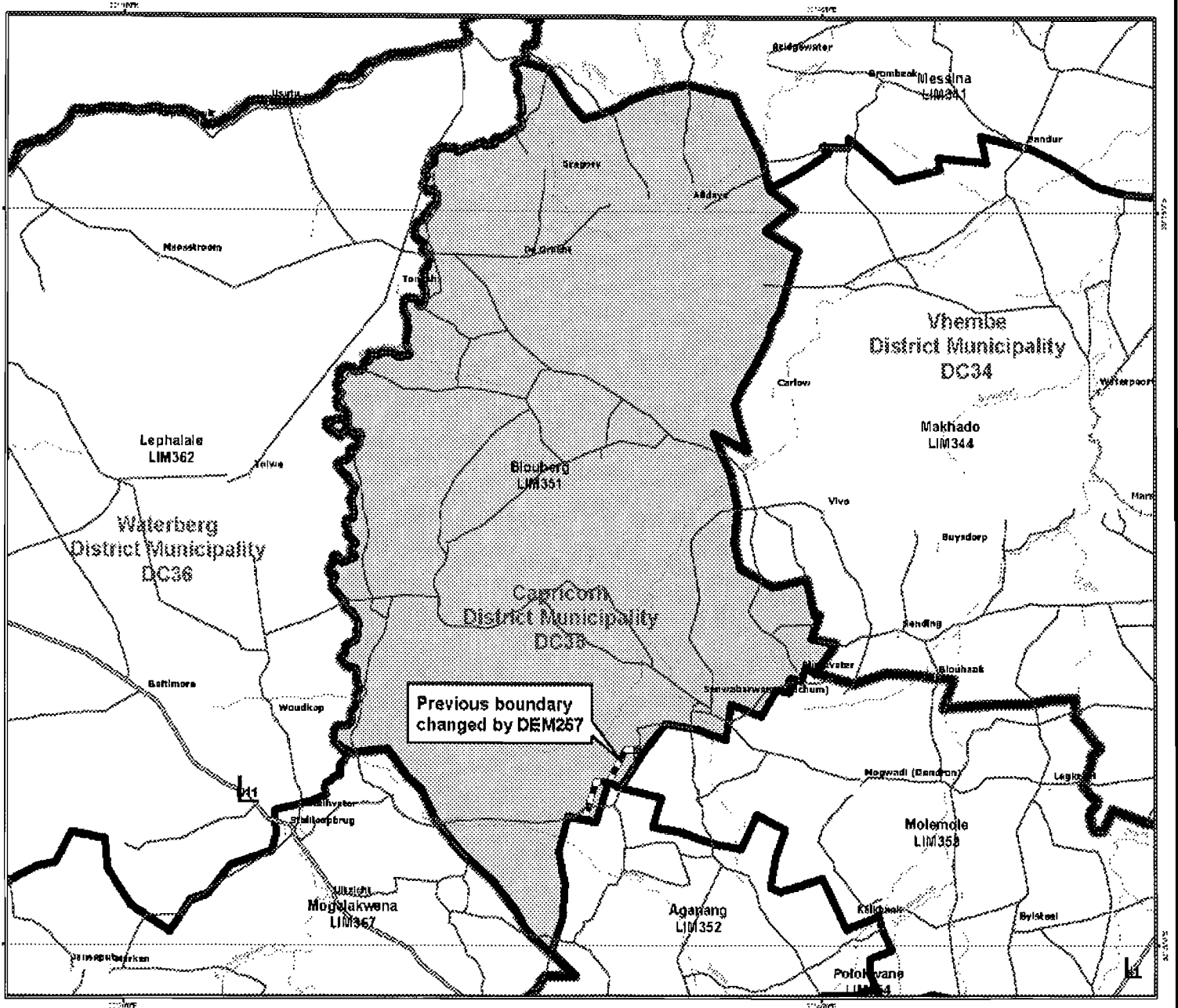
March 2008

Notice is hereby given in terms of Section 21 of the Local Government Municipal Demarcation Act, 1998 (Act No. 27 of 1998) that the Municipal Demarcation Board has received the municipal council's application for the Aganang Local Municipality (LIM352) and Bloberg Local Municipality (LIM351) by excluding a portion of the farm Ukyana and the farm Anrusse 14 from Aganang Local Municipality (LIM352) and including the farm Bloberg Local Municipality (LIM351).

Legend

- Main Place
- National Roads
- Main Roads
- Secondary Roads
- Railways
- Rivers
- DEM
- Local/Metro Municipalities
- District/Management Areas
- District/Municipalities

For a detailed map contact
 Annelise Afters
 tel: (012) 342 2461
 fax: (012) 342 2461
 e-mail: annelise@demarcation.org.za
 web: www.demarcation.org.za



Previous boundary
 changed by DEM267



MAP NUMBER:

DEM 257_B

DATE:

February 2008

Notice is hereby given in terms of Section 21 of the Local Government Municipal Demarcation Act, 1998 (Act No. 27 of 1998) that the Municipal Demarcation Board has re-demarcated the municipal boundaries of Aganang Local Municipality (LIM352) and Blouberg Local Municipality (LIM351), by excluding a portion of the town Umkhahlamba and the town Amalote from Aganang Local Municipality (LIM352) and including them into Blouberg Local Municipality (LIM351).

Legend

- Main Place
- National Roads
- Main Roads
- Secondary Roads
- Railways
- Rivers
- DEM
- Local/Metro Municipalities
- District Management Areas
- District Municipalities

For a detailed map contact:

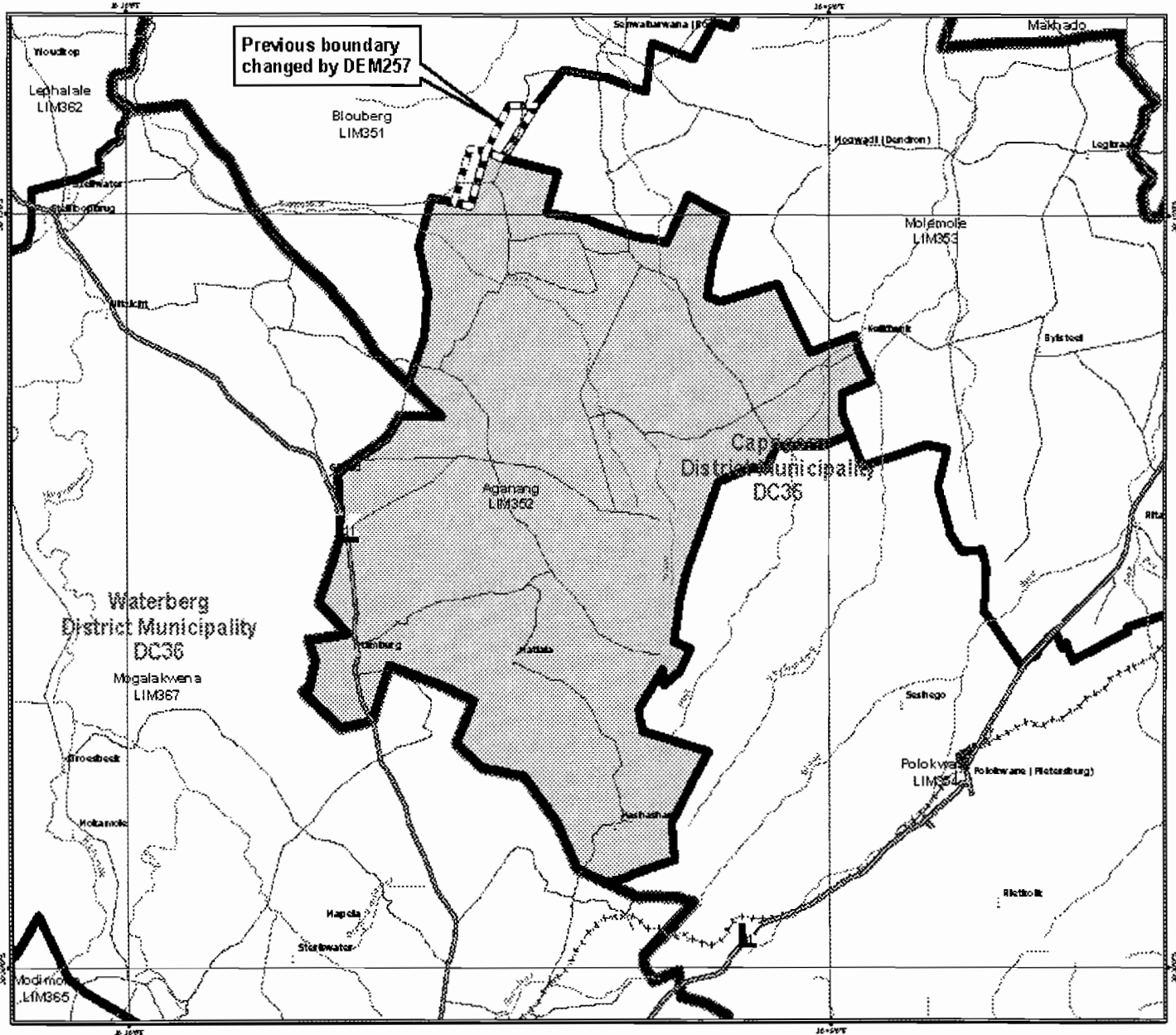
Annelle de Vries

t: (012) 312 2451

f: (012) 312 2450

e-mail: annelle.de.vries@demarcation.com

web: www.demarcation.com





MAP NUMBER:

DEM257_C

DATE:

February 2008

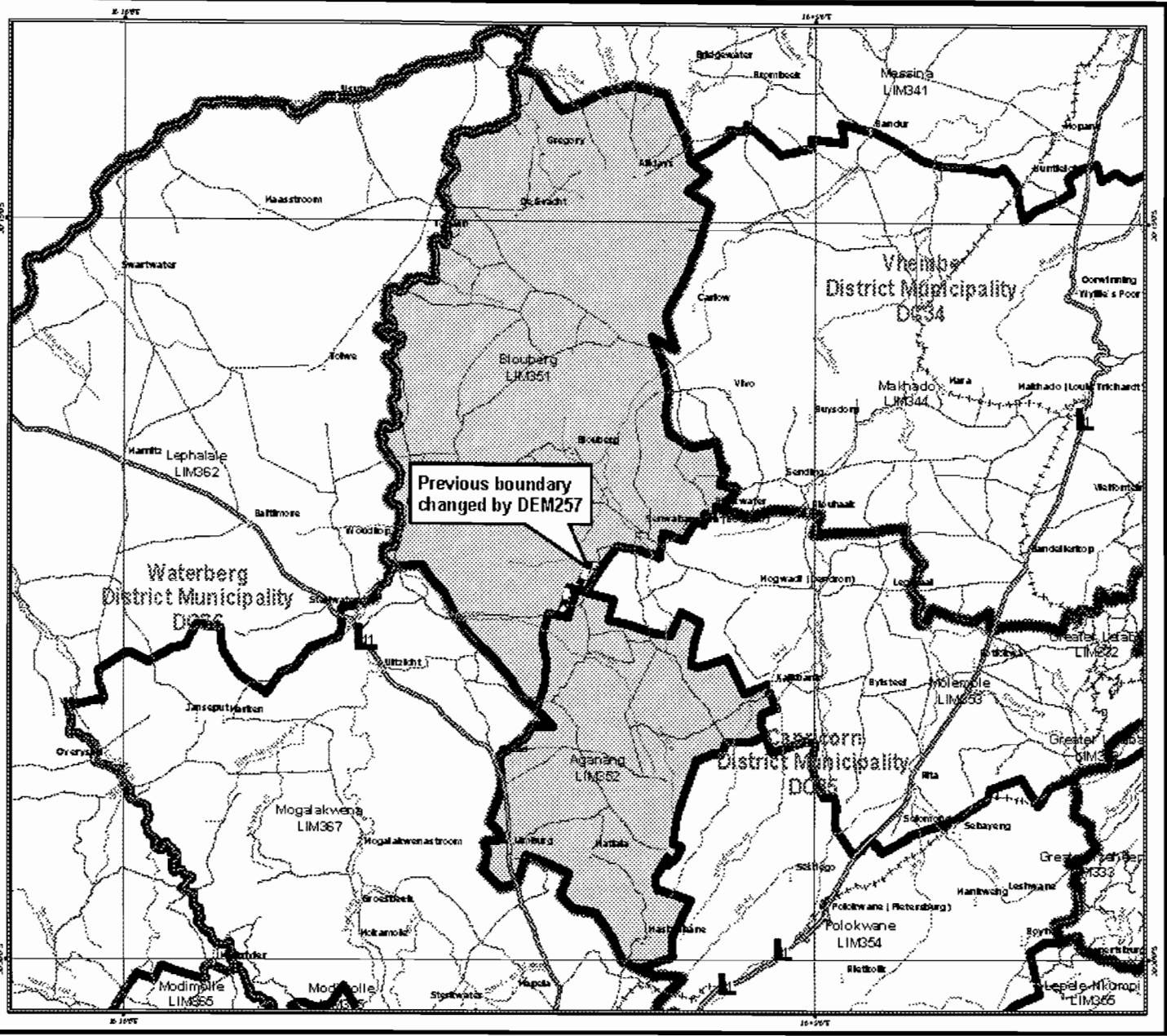
Notice is hereby given in terms of Section 21 of the Local Government Municipal Demarcation Act, 1998 (Act No. 27 of 1998) that the Municipal Demarcation Board has re-defined the municipal boundaries of Aganang Local Municipality (LIM352) and Bloubaai Local Municipality (LIM351), by excluding portions of the former Uitenhage and the former Amathole from Aganang Local Municipality (LIM352) and including them into Bloubaai Local Municipality (LIM351).

Legend

- Main Place
- National Roads
- Main Roads
- Secondary Roads
- Railways
- Rivers
- DBM
- Local/Metro Municipalities
- District Management Areas
- District Municipalities

For a detailed map contact:

Annika de Vries
 t: (012) 342 2451
 f: (012) 342 2450
 e-mail: annika.de.vries@dmr.gov.za
 web: www.dmr.gov.za



NOTICE 89 OF 2008**MUNICIPAL DEMARCATION BOARD****PUBLICATION OF DECISIONS IN TERMS OF SECTION 21(5) OF THE
LOCAL GOVERNMENT: MUNICIPAL DEMARCATION ACT, 1998
(ACT NO. 27 OF 1998)****(Limpopo)**

In terms of section 21(5) of the Local Government: Municipal Demarcation Act, 1998, the Municipal Demarcation Board has decided to withdraw the re-determination of municipal boundaries published in the following notices:

Reference No.	Notice No.	Provincial Gazette No.	Date
DEM257	246	1365	5 June 2007
DEM257	553	1427	19 December 2007

VUYO MLOKOTI
CHAIRPERSON: MUNICIPAL DEMARCATION BOARD
Reference: DEM257
