

LIMPOPO PROVINCE
LIMPOPO PROVINSIE
XIFUNDZANKULU XA LIMPOPO
PROFENSE YA LIMPOPO
VUNDU LA LIMPOPO
IPHROVINSI YELIMPOPO

**Provincial Gazette • Provinsiale Koerant • Gazete ya Xifundzankulu
Kuranta ya Profense • Gazethe ya Vundu**

*(Registered as a newspaper) • (As 'n nuusblad geregistreer)
(Yi rhijistariwile tanihi Nyuziphepha)
(E ngwadisitšwe bjalo ka Kuranta)*

POLOKWANE,

4 APRIL 2008
4 APRIL 2008
4 DZIVAMISOKO 2008
4 APORELE 2008
4 LAMBAMAI 2008

**Vol. 15
Extraordinary**

**Ku katsa na Tigazete to
Hlawuleka hinkwato**

**No. 1486
Buitengewoon
Hu tshi katelwa na
Gazethe dza Nyingo**

CONTENTS • INHOUD

<i>No.</i>		<i>Page No.</i>	<i>Gazette No.</i>
GENERAL NOTICE • ALGEMENE KENNISGEWING			
104	Local Government: Municipal Structures Act (27/1998): Municipal Demarcation Board: Notice in terms of section 21	3	1486
104	Wet op Plaaslike Regering: Munisipale Afbakening (27/1998): Munisipale Afbakeningsraad: Kennisgewing ingevolge artikel 21	4	1486

GENERAL NOTICE

NOTICE 104 OF 2008

**MUNICIPAL DEMARCATION BOARD
DISTRICT MANAGEMENT AREAS
NOTICE IN TERMS OF SECTION 21 OF THE LOCAL GOVERNMENT:
MUNICIPAL DEMARCATION ACT, 1998, (ACT No. 27 OF 1998) READ
WITH SECTION 6 OF THE LOCAL GOVERNMENT: MUNICIPAL
STRUCTURES, 1998 (ACT No. 117 OF 1998)
(Limpopo: LIMDMA33)**

In terms of section 21 of the Local Government: Municipal Demarcation Act, 1998 (Act No. 27 of 1998), read with section 6 of the Local Government: Municipal Structures Act, 1998 (Act No.17 of 1998), the Municipal Demarcation Board has withdrawn the declaration of certain district management areas, and has re-determined the boundaries of certain municipalities as reflected in the Schedule.

Members of the public are invited to submit written objections to:

The Municipal Demarcation Board
Private Bag X 28
HATFIELD
0028
Fax: 012-3422480
E-mail: robert@demarcation.org.za

Written objections must reach the above office within 30 days of publication of this notice.

The relevant **DMA number and the Map number** must please be quoted in any correspondence with the Board.

Electronic maps of the re-determined municipal boundaries can be obtained by email from anneliese@demarcation.org.za

The maps, together with Circular 7/2007, can also be downloaded from the Board's web-site: www.demarcation.org.za

**VUYO MLOKOTI
CHAIRPERSON: MUNICIPAL DEMARCATION BOARD**

SCHEDULE

DMA	Municipal boundaries re-determined:	Map No:
	Mopani District Municipality (DC33)	DC33
	Greater Giyani Local Municipality (LIM331)	DC33_331
	Ba-Phalaborwa Local Municipality (LIM334)	DC33_334
	Vhembe District Municipality (DC34)	DC34
	Mutale Local Municipality (LIM342)	DC34_342

KENNISGEWING 104 VAN 2008

**MUNISIPALE AFBAKENINGSRAAD
DISTRIKSBESTUURSGBIEDE
KENNISGEWING INGEVOLGE ARTIKEL 21 VAN DIE WET OP
PLAASLIKE REGERING: MUNISIPALE AFBAKENING, 1998 (WET NO. 27
VAN 1998) SAAMGELEES MET ARTIKEL 6 VAN DIE WET OP PLAASLIKE
REGERING: MUNISIPALE STRUKTURE, 1998 (WET NO. 117 VAN 1998)
(Limpopo: LIMDMA33)**

Ingevolge artikel 21 van die Wet op Plaaslike Regering: Munisipale Afbakening, 1998 (Wet No. 27 van 1998), saamgelees met artikel 6 van die Wet op Plaaslike Regering: Munisipale Strukture, 1998 (Wet No. 117 van 1998), het die Munisipale Afbakeningsraad die verklaring van sekere distriksbestuursgebiede teruggetrek, en die grense van sekere munisipaliteite herafgebaken soos gereflekteer in die Bylae.

Die publiek word hiermee uitgenooi om geskrewe besware te stuur aan:

Die Munisipale Afbakeningsraad
Privaatsak X 28
HATFIELD
0028
Faks: 012-3422480
E-pos: robert@demarcation.org.za

Geskrewe besware moet die Raad binne 30 dae van datum van publikasie bereik.

Verwys asseblief na die **DBG nommer en die Kaart nommer** in enige korrespondensie met die Raad.

Eletroniese kaarte van die herbepaalde munisipale grense kan per e-pos verkry word van anneliese@demarcation.org.za

Die kaarte, tesame met Omsendskrywe 7/2007, kan ook afgelaai word van die Raad se webwerf: www.demarcation.org.za

**VUYO MLOKOTI
VOORSITTER: MUNISIPALE AFBAKENINGSRAAD**

BYLAE

DBG	Munisipaliteite waarvan die grense herbepaal is:	Kaart No:
LIMDMA33	Mopani Distrik Munisipaliteit (DC33);	DC33
	Greater Giyani Plaaslike Munisipaliteit (LIM331)	DC33_331
	Ba-Phalaborwa Plaaslike Munisipaliteit (LIM334)	DC33_334
	Vhembe Distrik Munisipaliteit (DC34)	DC34
	Mutale Plaaslike Munisipaliteit (LIM342)	DC34_342

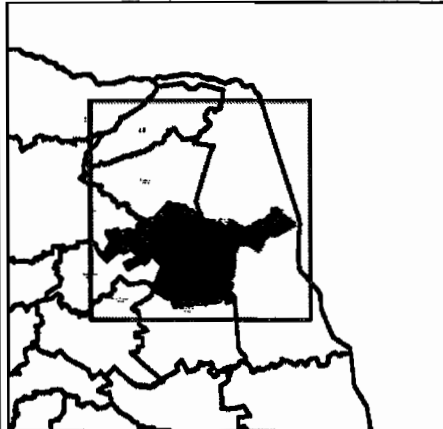
MAP NUMBER

DC33_LIM331

DATE

April 2008

OVERVIEW



Re-determination of municipal boundaries by including northern portion of LIMDMA33, south of the power line from Mozambique to Phuda Maria Gate into Greater Giyani Local Municipality (LIM331)

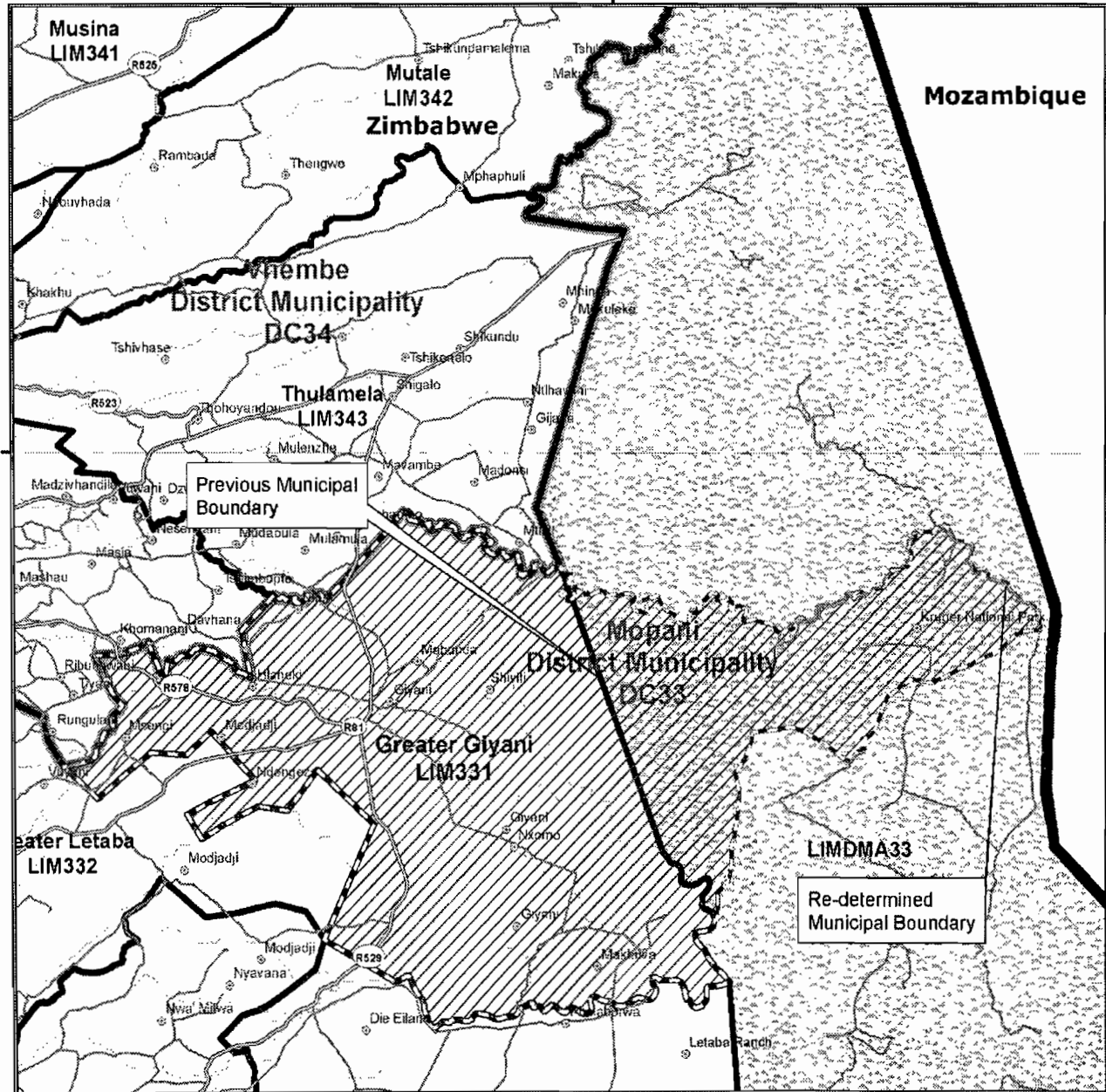
Legend

- Proposed Municipal Boundary
- Local/Metro Municipalities
- District Management Areas
- Wards
- Traditional Councils
- Parent Farms
- Sub Division
- Sub Place
- Dams
- National Roads
- Main Roads
- Secondary Roads
- Streets
- Railways
- Rivers
- Schools
- Police Stations
- Health Facilities
- Main Place



For more info regarding this map, you may contact:
Anneliese Atrous
tel: (012) 342 2481
fax: (012) 342 2480
e-mail: Anneliese@demarcation.org.za

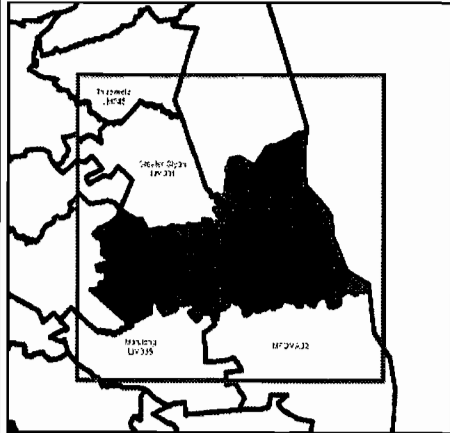
0 8,750 17,500 35,000 Meters



MAP NUMBER
DC33_LIM334

DATE
April 2008

OVERVIEW



Re-determination of municipal boundaries by including northern portion of LIMDMA33 north of Olifants river into Ba-Phalaborwa Local Municipality (LIM334)

Legend

- | | | | |
|--|-----------------------------|--|-------------------|
| | Proposed Municipal Boundary | | Schools |
| | Local/Metro Municipalities | | Police Stations |
| | District Management Areas | | Health Facilities |
| | Wards | | Main Place |
| | Traditional Councils | | National Roads |
| | Parent Farms | | Main Roads |
| | Sub Division | | Secondary Roads |
| | Sub Place | | Streets |
| | Dams | | Railways |
| | | | Rivers |

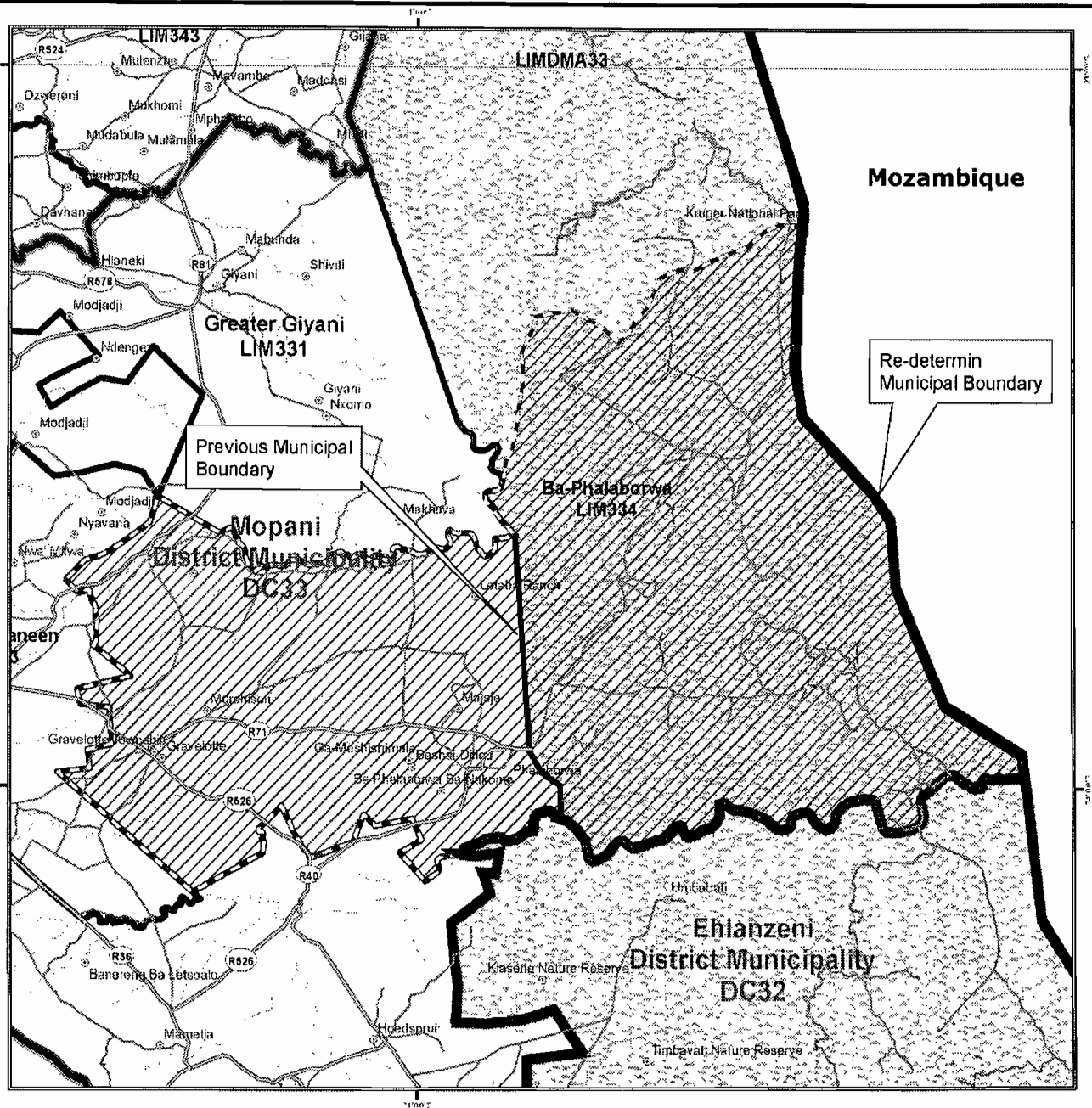

For more info regarding this map, you may contact:

Anneliese Ahrens

tel: (012) 342 2481

fax: (012) 342 2480

e-mail: Anneliese@demarcation.org.za



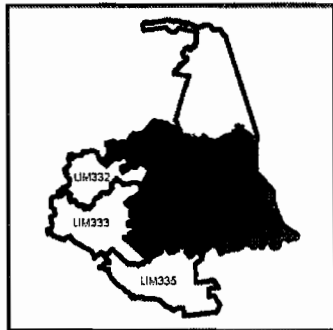
MAP NUMBER

DATE

DC33

April 2008

OVERVIEW



Re-determination of municipal boundaries by including northern portion of LIMDMA33, south of the power line from Mozambique to Phuda Maria Gate into Greater Giyani Local Municipality (LIM331) and northern portion of LIMDMA33 north of Olifants river into Ba-Phalaborwa Local Municipality (LIM334)

Legend

- Proposed Municipal Boundary
- Local/Metro Municipalities
- District/Management Areas
- Wards
- Traditional Councils
- Parent Farms
- Sub Division
- Sub Place
- Dams
- National Roads
- Main Roads
- Secondary Roads
- Streets
- Railways
- Rivers
- Schools
- Police Stations
- Health Facilities
- Main Place

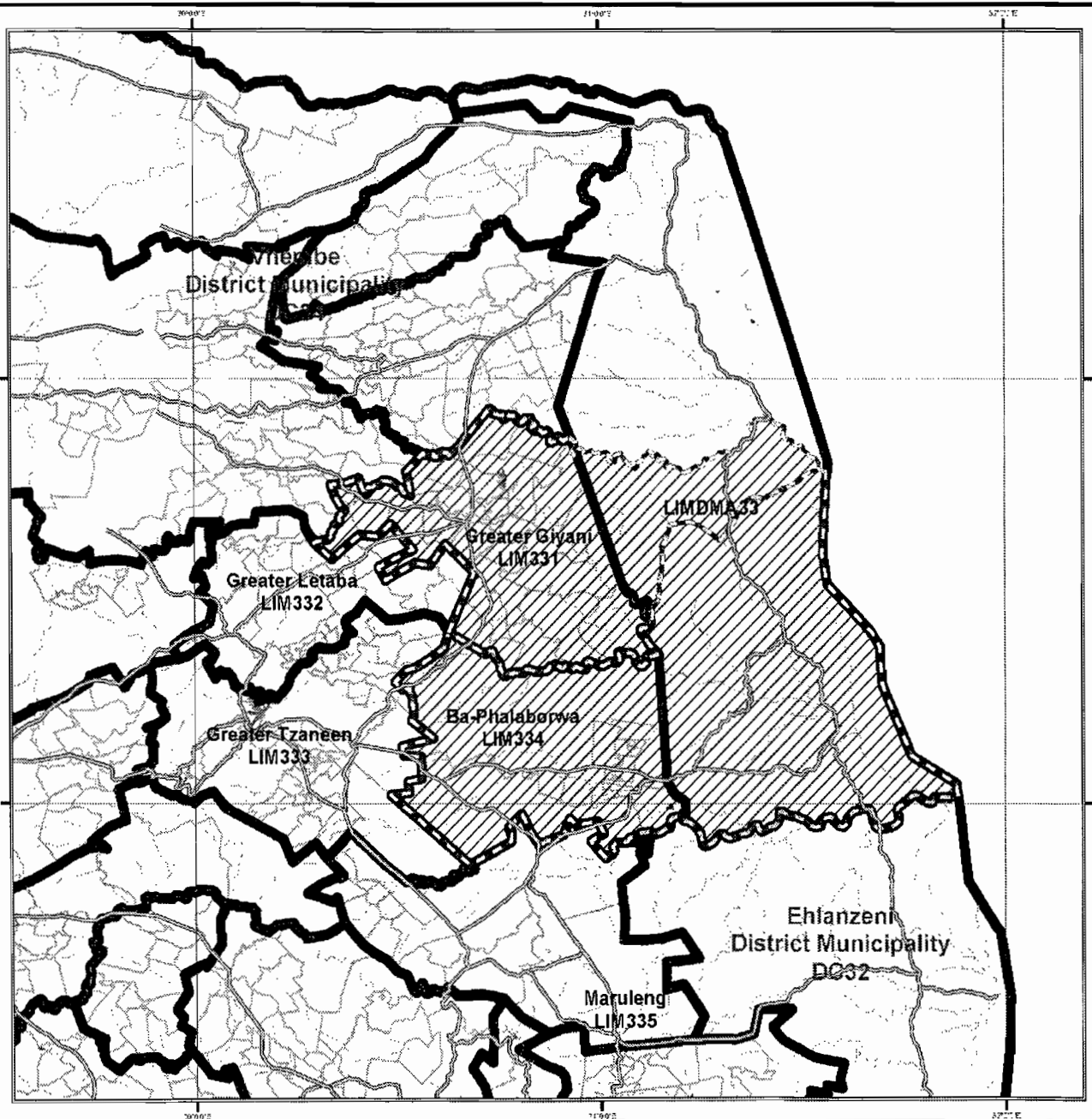


For more info regarding this map, you may contact:

Anneliese Abrens
tel: (012) 342 2481
fax: (012) 342 2480

e-mail: Anneliese@demarcation.org.za

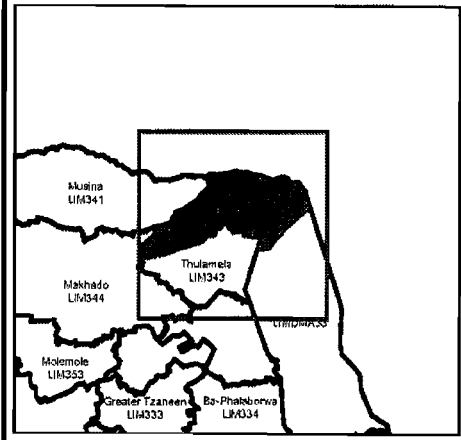
0 17,000 34,000 68,000 Meters



MAP NUMBER
DC34_LIM342

DATE
April 2008

OVERVIEW



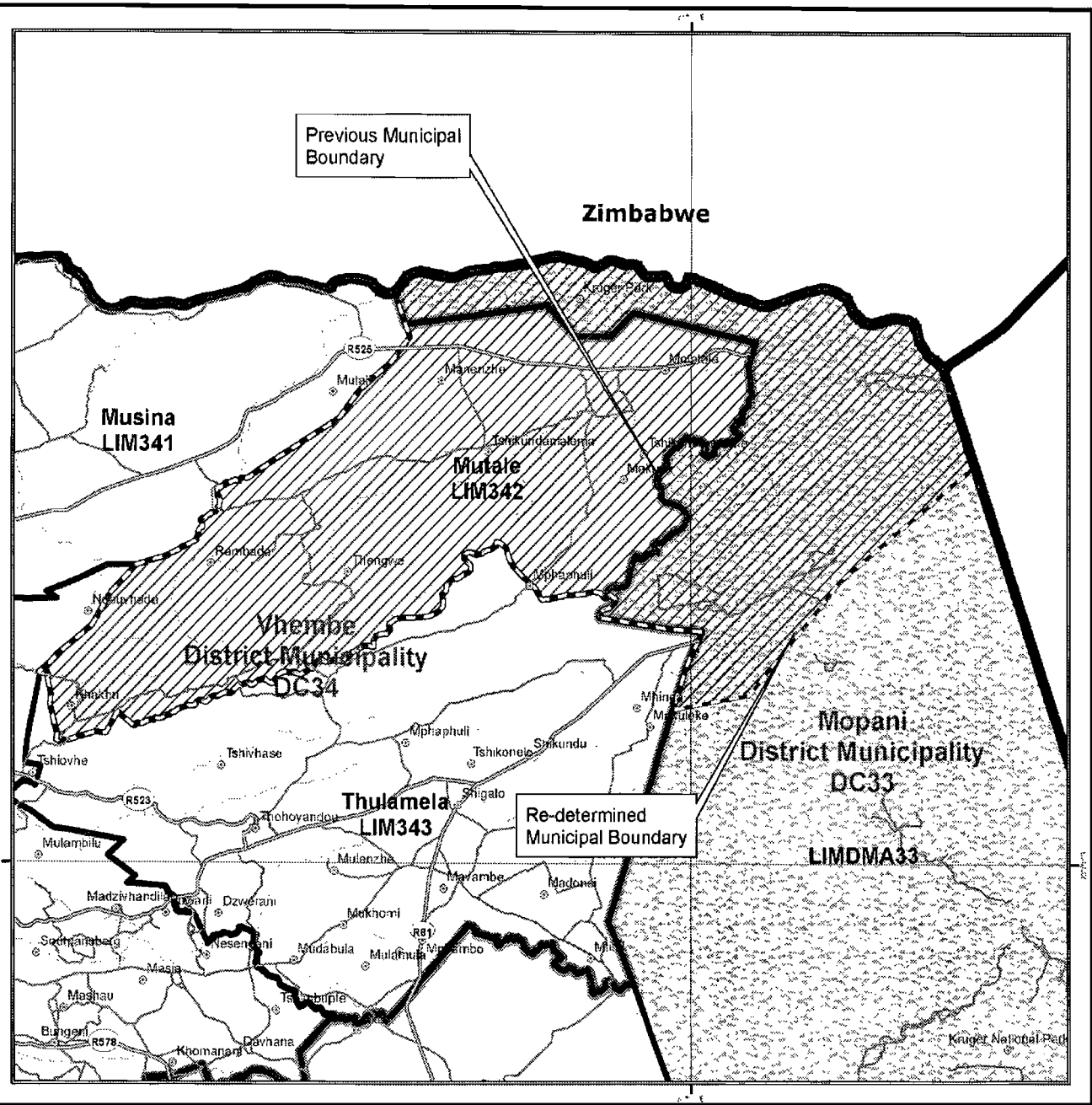
Re-determination of municipal boundaries by including northern portion of LIMDMA33, west of the Crooks Corner along the power line from Mozambique to Phuda Maria Gate into Mutale Local Municipality (LIM342)

Legend



For more info regarding this map, you may contact:

Anneliese Ahrens
tel: (012) 342 2481
fax: (012) 342 2480
e-mail: Anneliese@demarcation.org.za



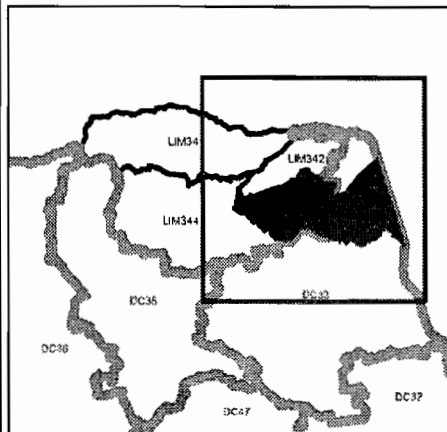
MAP NUMBER

DC34_LIM343

DATE

April 2008

OVERVIEW



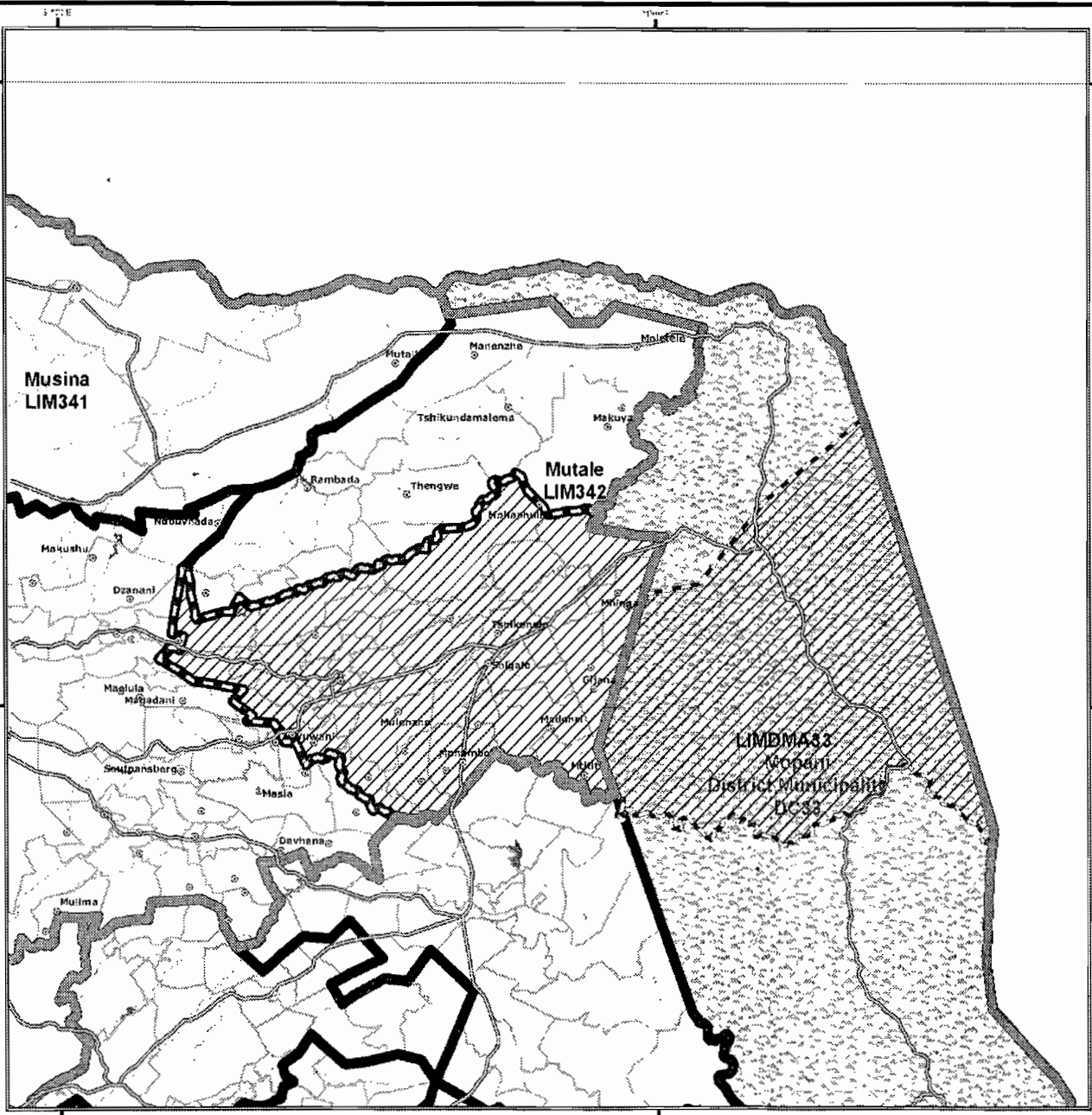
Re-determination of municipal boundaries by including the northern portion of LIMDMA33, west of the Crooks Corner along the power line from Mozambique to Phuda Maria Gate into Mutale Local Municipality (LIM342) and the portion south of the power line from Mozambique to Phuda Maria Gate into Thulamela Local Municipality (LIM343)

- Legend**
- Proposed Municipal Boundary
 - Local/Metro Municipalities
 - District Management Areas
 - Wards
 - Traditional Councils
 - Parent Farms
 - Sub Division
 - Sub Place
 - Dams
 - National Roads
 - Main Roads
 - Secondary Roads
 - Streets
 - Railways
 - Rivers
 - Schools
 - Police Stations
 - Health Facilities
 - Main Place



For more info regarding this map, you may contact:

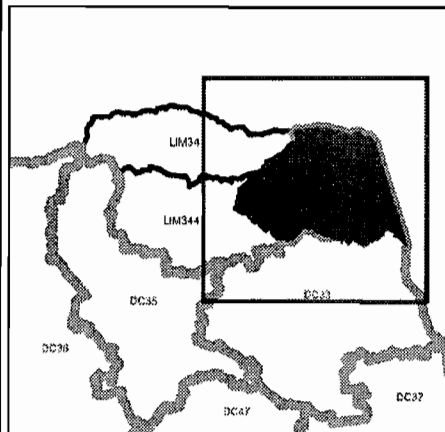
Anheisee Abrens
 tel: (012) 342 2481
 fax: (012) 342 2480
 e-mail: Anheisee@damarcation.org.za



MAP NUMBER
DC34

DATE
April 2008

OVERVIEW



Re-determination of municipal boundaries by including the northern portion of LIMDMA33, west of the Crooks Corner along the power line from Mozambique to Phuda Maria Gate into Mutale Local Municipality (LIM342) and the portion south of the power line from Mozambique to Phuda Maria Gate into Thulamela Local Municipality (LIM343)

- Legend**
- Proposed Municipal Boundary
 - Local/Metro Municipalities
 - District Management Areas
 - Wards
 - Traditional Councils
 - Parent Farms
 - Sub-Division
 - Sub-Place
 - Dams
 - National Roads
 - Main Roads
 - Secondary Roads
 - Streets
 - Railways
 - Rivers
 - Schools
 - Police Stations
 - Health Facilities
 - Main Place



For more info regarding this map, you may contact:

Annaliese Ahrens
tel: (012) 342 2481
fax: (012) 342 2480
e-mail: Annaliese@demarcation.org.za

