

LIMPOPO PROVINCE
LIMPOPO PROVINSIE
XIFUNDZANKULU XA LIMPOPO
PROFENSE YA LIMPOPO
VUNDU LA LIMPOPO
IPHROVINSI YELIMPOPO

**Provincial Gazette • Provinsiale Koerant • Gazete ya Xifundzankulu
Kuranta ya Profense • Gazethe ya Vundu**

(Registered as a newspaper) • (As 'n nuusblad geregistreer)
(Yi rhijistariwile tanihi Nyuziphepha)
(E ngwadisitšwe bjalo ka Kuranta)
(Yo redzhistariwa sa Nyusiphepha)

POLOKWANE,

29 MARCH 2010
29 MAART 2010
29 NYENYANKULU 2010
29 MATŠHE 2010
29 THAFAMUHWE 2010

Vol. 17

Extraordinary

**Ku katsa na Tigazete to
Hlawuleka hinkwato**

No. 1744

Buitengewoon

**Hu tshi katelwa na
Gazethe dza Nyingo**

IMPORTANT NOTICE

The Government Printing Works will not be held responsible for faxed documents not received due to errors on the fax machine or faxes received which are unclear or incomplete. Please be advised that an "OK" slip, received from a fax machine, will not be accepted as proof that documents were received by the GPW for printing. If documents are faxed to the GPW it will be the sender's responsibility to phone and confirm that the documents were received in good order.

Furthermore the Government Printing Works will also not be held responsible for cancellations and amendments which have not been done on original documents received from clients.

CONTENTS • INHOUD

<i>No.</i>		<i>Page No.</i>	<i>Gazette No.</i>
GENERAL NOTICE • ALGEMENE KENNISGEWING			
85	Local Government: Municipal Structures Act (117/1998): Municipal Demarcation Board: Delimitation of municipal wards: Maruleng Local Municipality (LIM335)	3	1744
85	Wet op Plaaslike Regering: Munisipale Strukture (117/1998): Munisipale Afbakeningsraad: Afbakening van munisipale wyke: Maruleng Plaaslike Munisipaliteit (LIM335)	8	1744

GENERAL NOTICE ALGEMENE KENNISGEWING

NOTICE 85 OF 2010

MUNICIPAL DEMARCATION BOARD DELIMITATION OF MUNICIPAL WARDS IN TERMS OF THE LOCAL GOVERNMENT: MUNICIPAL STRUCTURES ACT, 1998

Municipality : Maruleng Local Municipality (LIM335)

In terms of Item 5(1) of Schedule 1 to the Local Government: Municipal Structures Act, 1998 (Act No.117 of 1998) ("the Act") the Municipal Demarcation Board hereby publishes its delimitation of wards for the above-mentioned municipality. Particulars of the delimitation are listed in the Schedule.

In terms of Item 5(2) of Schedule 1 to the Act, any person aggrieved by a delimitation may, within 14 days of publication of this notice, submit objections in writing to:

The Municipal Demarcation Board
Private Bag X28
Hatfield
0028

Fax: 012-3422480

E-mail: robert@demarcation.org.za

The attached form MDB5 must please be used to object. The form is also available on www.demarcation.org.za

LANDIWE MAHLANGU
CHAIRPERSON: MDB

SCHEDULE

In terms of Section 18(3) of the Local Government: Municipal Structures Act, 1998 (Act 117 of 1998) the MEC responsible for local government has determined that the municipal council consists of 27 councillors.

After having consulted the Independent Electoral Commission, The Municipal Demarcation Board has delimited the municipality into 14 wards in terms of Schedule 1 to the Act.

The number of registered voters in each ward does not vary by more than fifteen percent from the norm. The norm was determined by dividing the total number of voters on the municipal segment of the national common voters roll, namely 44963 voters on 12 February 2009, by the number of wards in the municipality.

An overview map of the boundary of the municipality, with the boundaries of the wards within the municipal boundary, and a map of each ward are attached. In case of a discrepancy between a map and this schedule, the map will prevail.

The ward numbers, the voting districts and voting stations in each ward, and the number of voters are as follows:

WARD 1 comprises of a total of 3595 registered voters

Voting District	Voting Station	Number of Voters
76260023	HOEDSPRUIT COUNCIL OFFICES (LIBRARY)	2725
76260506	VAN RENSBURG HALL	527
76260517 (Portion)	H H THIELE PRIMARY SCHOOL	343

WARD 2 comprises of a total of 3542 registered voters

Voting District	Voting Station	Number of Voters
76260157	MADIYE SCHOOL	1172
76260304	GOV HALL	625
76260315	KAMPERSRUSSAAL	864
76260494	REAGISHENG BUSINESS COLLEGE	781
76260517 (Portion)	H H THIELE PRIMARY SCHOOL	100

WARD 3 comprises of a total of 3365 registered voters

Voting District	Voting Station	Number of Voters
76260034	MAATLA PRIMARY SCHOOL	954
76260168	OAKS COMMUNITY HALL	1614
76260438	SEKOKO PRIMARY SCHOOL	304
76260528	TOLO TOLO CAFE	493

WARD 4 comprises of a total of 3035 registered voters

Voting District	Voting Station	Number of Voters
76260045	KGOPONG PRIMARY SCHOOL	990
76260067	MABINS TRIBAL OFFICE	1145
76260461	MAHUPJE PRIMARY SCHOOL	543
76260483	DIPONE HIGH SCHOOL	357

WARD 5 comprises of a total of 2937 registered voters

Voting District	Voting Station	Number of Voters
76260078	SEDAWA COMMUNITY HALL	1031
76260090	MOLELANE SCHOOL	807
76260179	MOLOPO	854
76260472	DIOKE PRE SCHOOL	245

WARD 6 comprises of a total of 3308 registered voters

Voting District	Voting Station	Number of Voters
76260102	MASEKANE PRIMARY SCHOOL	576
76260124	KUBJANAME PRIMARY SCHOOL	707
76260270	MALEBALONG PRIMARY SCHOOL	1277
76260450	MMALESIBA HIGH SCHOOL	414
76280519	MICA CENTRE	334

WARD 7 comprises of a total of 2970 registered voters

Voting District	Voting Station	Number of Voters
76260089	MAMPSHE PRIMARY SCHOOL	994
76260113	SEKOLO PRIMARY SCHOOL	1286
76260146	BUTSWANA PRIMARY SCHOOL	690

WARD 8 comprises of a total of 3275 registered voters

Voting District	Voting Station	Number of Voters
76260203	MAKGAUNG PRIMARY SCHOOL	1673
76260348	LETAU PRE-SCHOOL	673
76260382	NAUGHTY BOYS	104
76260449	MAGAINGWANA PRIMARY SCHOOL	426
76260539	MAMOKAILE PRIMARY SCHOOL	399

WARD 9 comprises of a total of 3319 registered voters

Voting District	Voting Station	Number of Voters
76260214	METZ TRIBAL OFFICE	1442
76260292	MOLALATLADI PRIMARY SCHOOL	1204
76260405	METZ ASSEMBLIES OF GOD	483
76260416	RANKAGELE PRIMARY SCHOOL	190

WARD 10 comprises of a total of 3030 registered voters

Voting District	Voting Station	Number of Voters
76260012	SEKORORO PRIMARY SCHOOL	1361
76260135	LEKANE PRIMARY SCHOOL	1300
76260427	SEKGALABJANA HIGH SCHOOL	369

WARD 11 comprises of a total of 3625 registered voters

Voting District	Voting Station	Number of Voters
76260180	TIMAMOGOLO PRIMARY SCHOOL	1562
76260281	MMAKAU PRIMARY SCHOOL	1582
76260371	TJALATJALA PRIMARY SCHOOL	481

WARD 12 comprises of a total of 3066 registered voters

Voting District	Voting Station	Number of Voters
76260191	BANARENEG PRIMARY SCHOOL	2256
76260360	MAKGWAHLENG SECONDARY SCHOOL	810

WARD 13 comprises of a total of 3086 registered voters

Voting District	Voting Station	Number of Voters
76260247	OFCOLACO	260
76260258	MAALobaANE HIGH SCHOOL	1500
76260269	THAPO-A-NKONA PRIMARY SCHOOL	1129
76260393	BALoon MAANTSANA PRIMARY SCHOOL	197

WARD 14 comprises of a total of 2810 registered voters

Voting District	Voting Station	Number of Voters
76260225	SEKORORO TRIBAL OFFICE	1753
76260236	THUBISANE PRIMARY SCHOOL	595
76260359	LEFOKE SECONDARY SCHOOL	462

Important: This Schedule contains the total number of registered voters on the municipality's segment of the national common voters' roll on 12 February 2009 as provided for in Government Notice No. 750 published in Government Gazette No. 32407 of 15 July 2009. The voting district numbers, the voting district boundaries, voting stations, and the number of voters may change after the registration of voters for the 2011 local elections.

FORM MDB5

WARD DELIMITATION

OBJECTION IN TERMS OF ITEM 5(2) OF SCHEDULE 1 TO THE
LOCAL GOVERNMENT: MUNICIPAL STRUCTURES ACT, 1998

Name of municipality:.....Code:.....

Name of aggrieved person/institution:.....

Contact person in case of an institution:.....

Address:.....

Tel. number:.....Cell number:.....

Email address:.....

I hereby object to the delimitation of the boundaries of the following wards:

WARD NUMBER	REASON/MOTIVATION

I request the Municipal Demarcation Board to consider the following alternative proposals:

Ward number	The ward should comprise of the following voting districts (Provide voting district number and the number of voters in brackets e.g. VD1123456(1500)+VD345678(2500)=4000)	Motivation

I confirm that:

- each cluster of voting districts form a contiguous ward;
- the number of voters in each ward fall within the minimum and maximum of voters allowed per ward;
- the proposed ward boundaries comply, in general, with the criteria.

SIGNATURE

NAME AND SURNAME

DATE

KENNISGEWING 85 VAN 2010**MUNISIPALE AFBAKENINGSRAAD
AFBAKENING VAN MUNISIPALE WYKE INGEVOLGE DIE WET OP
PLAASLIKE REGERING: MUNISIPALE STRUKTURE, 1998****Munisipaliteit : Maruleng Plaaslike Munisipaliteit (LIM335)**

Ingevolge Item 5(1) van Bylae 1 van die Wet op Plaaslike Regering: Munisipale Strukture, 1998 (Wet No. 117 van 1998) ("die Wet") publiseer die Munisipale Afbakeningsraad hiermee sy afbakening van wyke vir die bogenaaamde munisipaliteit. Besonderhede van die afbakening is vervat in die Bylae.

Ingevolge Item 5(2) van Bylae 1 van die Wet, kan enige persoon wat gegrief is deur 'n afbakening binne 14 dae na publikasie van hierdie kennisgewing skriftelike besware voorlê aan:

Die Munisipale Afbakeningsraad
Privaatsak X28

Hatfield

0028

Faks: 012-3422480

E-pos: robert@demarcation.org.za

Die aangehegte vorm MDB5 moet asseblief gebruik word om beswaar aan te teken. Die vorm is ook beskikbaar op www.demarcation.org.za

LANDIWE MAHLANGU**VOORSITTER: MUNISIPALE AFBAKENINGSRAAD****BYLAE**

Ingevolge Artikel 18(3) van die Wet op Plaaslike Regering: Munisipale Strukture, 1998 (Wet 117 van 1998) het die LUR vir plaaslike regering bepaal dat die munisipale raad bestaan uit 27 raadslede.

Na oorlegpleging met die Onafhanklike Verkiesingskommissie het die Munisipale Afbakeningsraad die munisipaliteit in 14 wyke afgebaken ingevolge Bylae 1 van die Wet.

Die getal geregistreerde kiesers in elke wyk, wyk nie meer as vyftien persent van die norm af nie. Die norm is bepaal deur die getal geregistreerde kiesers op die munisipale segment van die nasionale gemeenskaplike kieserslys, naamlik 44963 kiesers op 12 Februarie 2009, deur die getal wyke in die munisipaliteit te deel.

'n Oorsigkaart van die munisipale grens met die grense van die wyke binne die munisipale grens, en 'n kaart van elke wyk, is aangeheg. Ingeval van 'n verskil tussen 'n kaart en hierdie bylae, sal die kaart geld.

Die wyknommers, die stembedistrikte en stemlokale in elke wyk, en die getal kiesers is as volg:

WYK 1 het 3595 kiesers

Stemdistrik	Stemlokaal	Getal kiesers
76260023	HOEDSPRUIT COUNCIL OFFICES (LIBRARY)	2725
76260506	VAN RENSBURG HALL	527
76260517 (Gedeelte)	H H THIELE PRIMARY SCHOOL	343

WYK 2 het 3542 kiesers

Stemdistrik	Stemlokaal	Getal kiesers
76260157	MADIYE SCHOOL	1172
76260304	GOV HALL	625
76260315	KAMPERSRUSSAAL	864
76260494	REAGISHENG BUSINESS COLLEGE	781
76260517 (Gedeelte)	H H THIELE PRIMARY SCHOOL	100

WYK 3 het 3365 kiesers

Stemdistrik	Stemlokaal	Getal kiesers
76260034	MAATLA PRIMARY SCHOOL	954
76260168	OAKS COMMUNITY HALL	1614
76260438	SEKOKO PRIMARY SCHOOL	304
76260528	TOLO TOLO CAFÉ	493

WYK 4 het 3035 kiesers

Stemdistrik	Stemlokaal	Getal kiesers
76260045	KGOPONG PRIMARY SCHOOL	990
76260067	MABINS TRIBAL OFFICE	1145
76260461	MAHUPJE PRIMARY SCHOOL	543
76260483	DIPONE HIGH SCHOOL	357

WYK 5 het 2937 kiesers

Stemdistrik	Stemlokaal	Getal kiesers
76260078	SEDAWA COMMUNITY HALL	1031
76260090	MOLELANE SCHOOL	807
76260179	MOLOPO	854
76260472	DIOKE PRE SCHOOL	245

WYK 6 het 3308 kiesers

Stemdistrik	Stemlokaal	Getal kiesers
76260102	MASEKANE PRIMARY SCHOOL	576
76260124	KUBJANAME PRIMARY SCHOOL	707
76260270	MALEBALONG PRIMARY SCHOOL	1277
76260450	MMALESIBA HIGH SCHOOL	414
76280519	MICA CENTRE	334

WYK 7 het 2970 kiesers

Stemdistrik	Stemlokaal	Getal kiesers
76260089	MAMPSHE PRIMARY SCHOOL	994
76260113	SEKOLO PRIMARY SCHOOL	1286
76260146	BUTSWANA PRIMARY SCHOOL	690

WYK 8 het 3275 kiesers

Stemdistrik	Stemlokaal	Getal kiesers
76260203	MAKGAUNG PRIMARY SCHOOL	1673
76260348	LETAU PRE-SCHOOL	673
76260382	NAUGHTY BOYS	104
76260449	MAGAINGWANA PRIMARY SCHOOL	426
76260539	MAMOKAILE PRIMARY SCHOOL	399

WYK 9 het 3319 kiesers

Stemdistrik	Stemlokaal	Getal kiesers
76260214	METZ TRIBAL OFFICE	1442
76260292	MOLALATLADI PRIMARY SCHOOL	1204
76260405	METZ ASSEMBLIES OF GOD	483
76260416	RANKAGELE PRIMARY SCHOOL	190

WYK 10 het 3030 kiesers

Stemdistrik	Stemlokaal	Getal kiesers
76260012	SEKORORO PRIMARY SCHOOL	1361
76260135	LEKANE PRIMARY SCHOOL	1300
76260427	SEKGALABJANA HIGH SCHOOL	369

WYK 11 het 3625 kiesers

Stemdistrik	Stemlokaal	Getal kiesers
76260180	TIMAMOGOLO PRIMARY SCHOOL	1562
76260281	MMAKAU PRIMARY SCHOOL	1582
76260371	TJALAATJALA PRIMARY SCHOOL	481

WYK 12 het 3066 kiesers

Stemdistrik	Stemlokaal	Getal kiesers
76260191	BANARENEG PRIMARY SCHOOL	2256
76260360	MAKGWAHLENG SECONDARY SCHOOL	810

WYK 13 het 3086 kiesers

Stemdistrik	Stemlokaal	Getal kiesers
76260247	OFCOLACO	260
76260258	MAALOAANE HIGH SCHOOL	1500
76260269	THAPO-A-NKONA PRIMARY SCHOOL	1129
76260393	BALOON MAANTSANA PRIMARY SCHOOL	197

WYK 14 het 2810 kiesers

Stemdistrik	Stemlokaal	Getal kiesers
76260225	SEKORORO TRIBAL OFFICE	1753
76260236	THUBISANE PRIMARY SCHOOL	595
76260359	LEFOKE SECONDARY SCHOOL	462

Belangrik: Hierdie Bylae bevat die totale getal geregistreerde kiesers op die munisipaliteit se segment van die nasionale gemeenskaplike kieserslys op 12 Februarie 2009, waarvoor voorsiening gemaak is in Goewermentskennisgewing No. 750 gepubliseer in Staatskoerant No. 32407 van 15 Julie 2009. Die stemdistriknommers, die grense van die stemdistrikte, die stemlokale, en die getal kiesers mag verander na die registrasie van kiesers vir die 2011 plaaslike verkiesings.

VORM MDB5

WYKSAFBAKENING

**BESWAAR INGEVOLGE ITEM 5(2) VAN BYLAE 1
VAN DIE WET OP PLAASLIKE REGERING: MUNISIPALE STRUKTURE, 1998**

Naam van Munisipaliteit:.....Code:.....

Naam van beswaarde persoon/instelling:.....

Kontak persoon in geval van 'n instelling:.....

Adres:.....

Tel. nommer:..... Selfoonnommer:.....

E-pos adres:.....

Hiermee teken ek beswaar aan teen die afbakening van die grense van die volgende wyke

WYK NOMMER	REDE/MOTIVERING

Ek versoek die Munisipale Afbakeningsraad om die volgende alternatiewe voorstelle te oorweeg:

Wyk nommer	Die wyk moet bestaan uit die volgende stembdistrikte: (Voorsien die stembdistriknommer en die getal geregistreerde kiesers as volg VD1123456(1500)+VD345678(2500)=4000)	Motivering

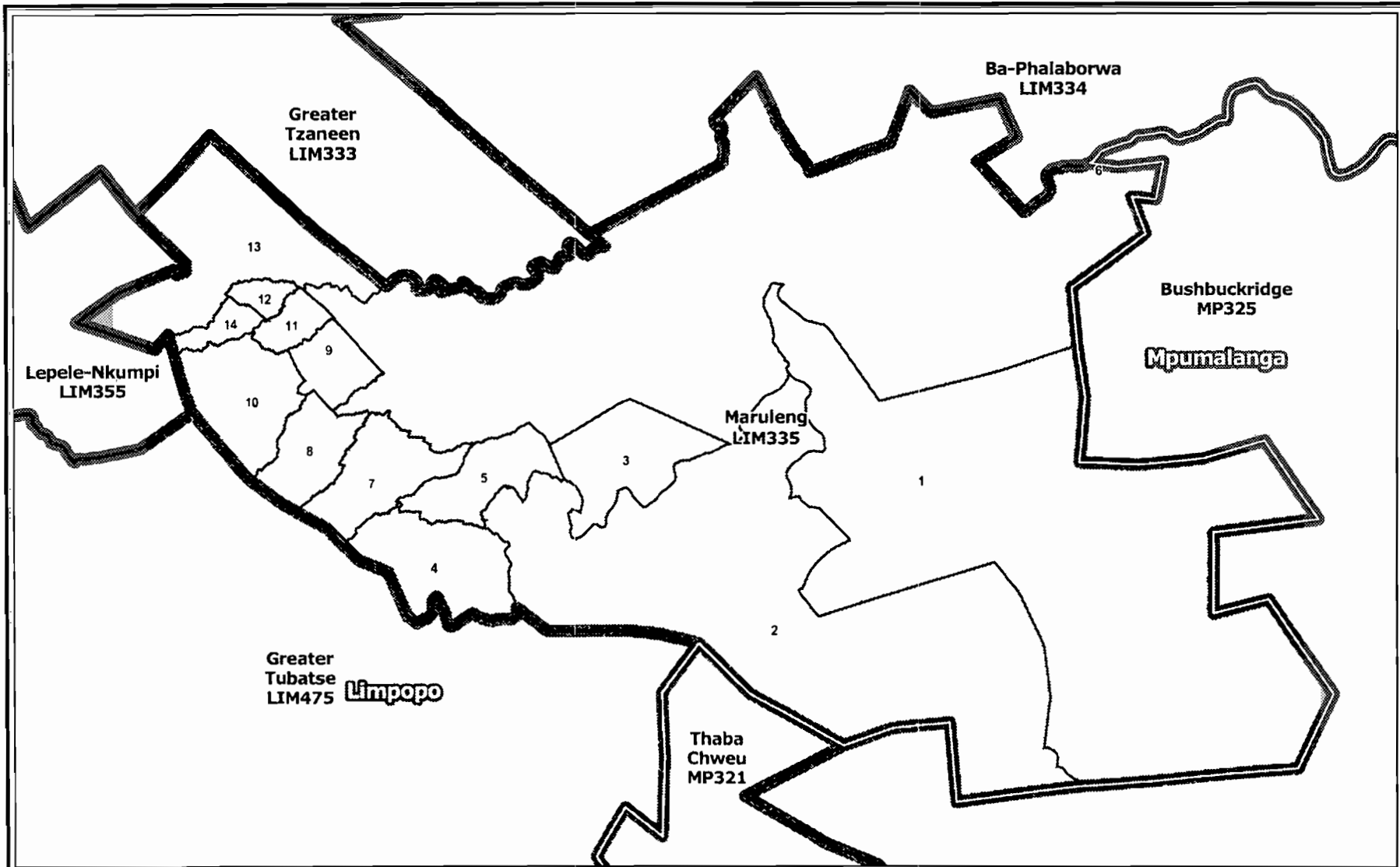
Ek bevestig dat:

- die saamgevoegde stembdistrikte vorm 'n aaneenlopende wyk;
- die getal kiesers in elke wyk is binne die minimum en maksimum getal wat per wyk toegelaat word;
- die voorgestelde wyke voldoen in die algemeen aan die kriteria.




HANDTEKENING

NAAM EN VAN

DATUM




Legend

-  Provincial Boundary
-  Municipal Boundary
-  Ward Boundary

Maruleng (LIM335)

Publication of the delimitation of Wards within the Maruleng Local Municipality (LIM335) in terms of Item 5 of Schedule 1 to the Local Government Municipal Structures Act, 1998 (Act No. 117 of 1998)

 NOT TO SCALE

DATF
February 2010

MAP NUMBER
LIM335

Additional information relating to this map can be obtained by contacting the Municipal Demarcation Board at

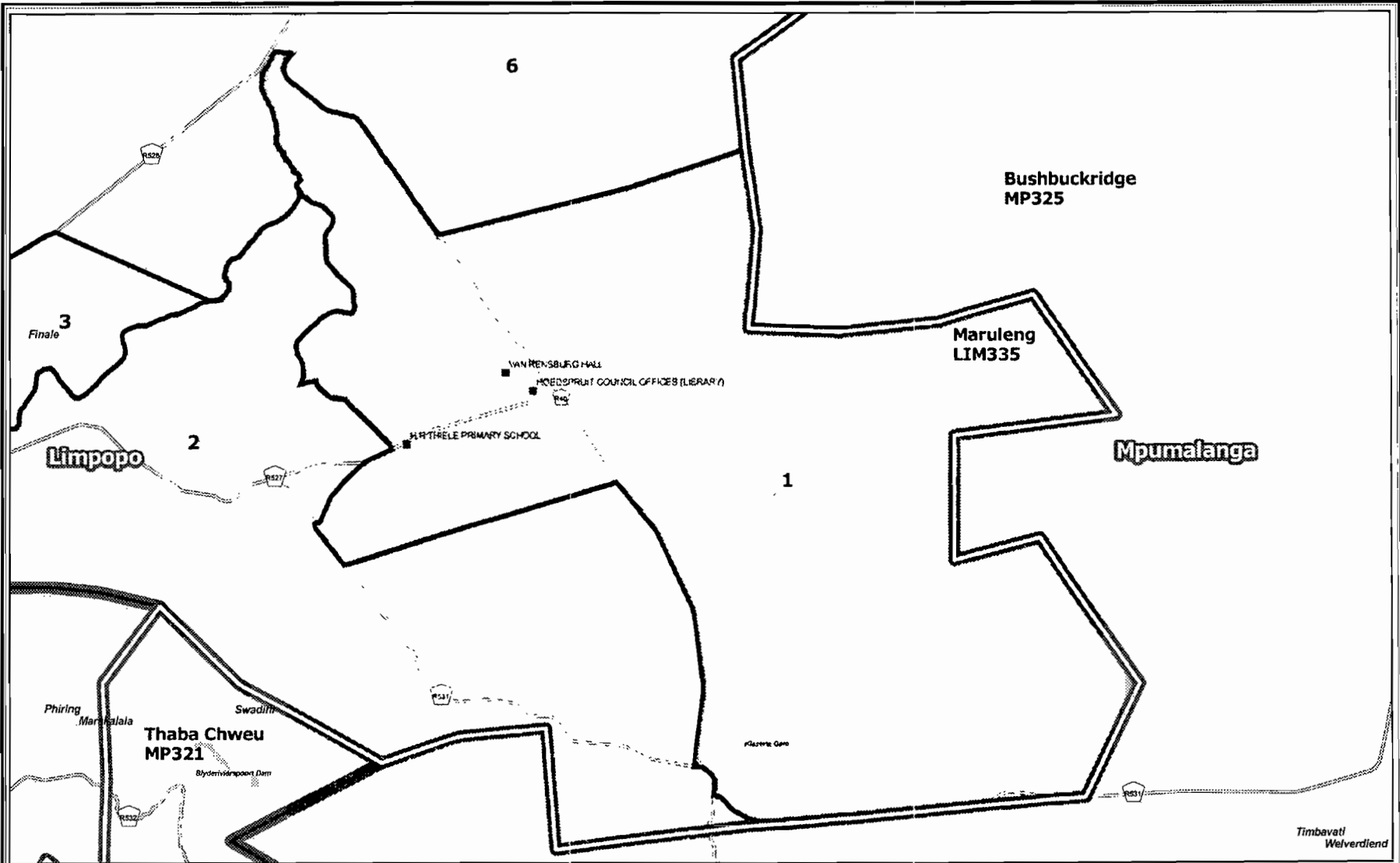
Tel (012) 342 2481 Fax (012) 342 2480

email info@demarcation.org.za

Website www.demarcation.org.za

Address Private Bag X28, Hatfield 0028





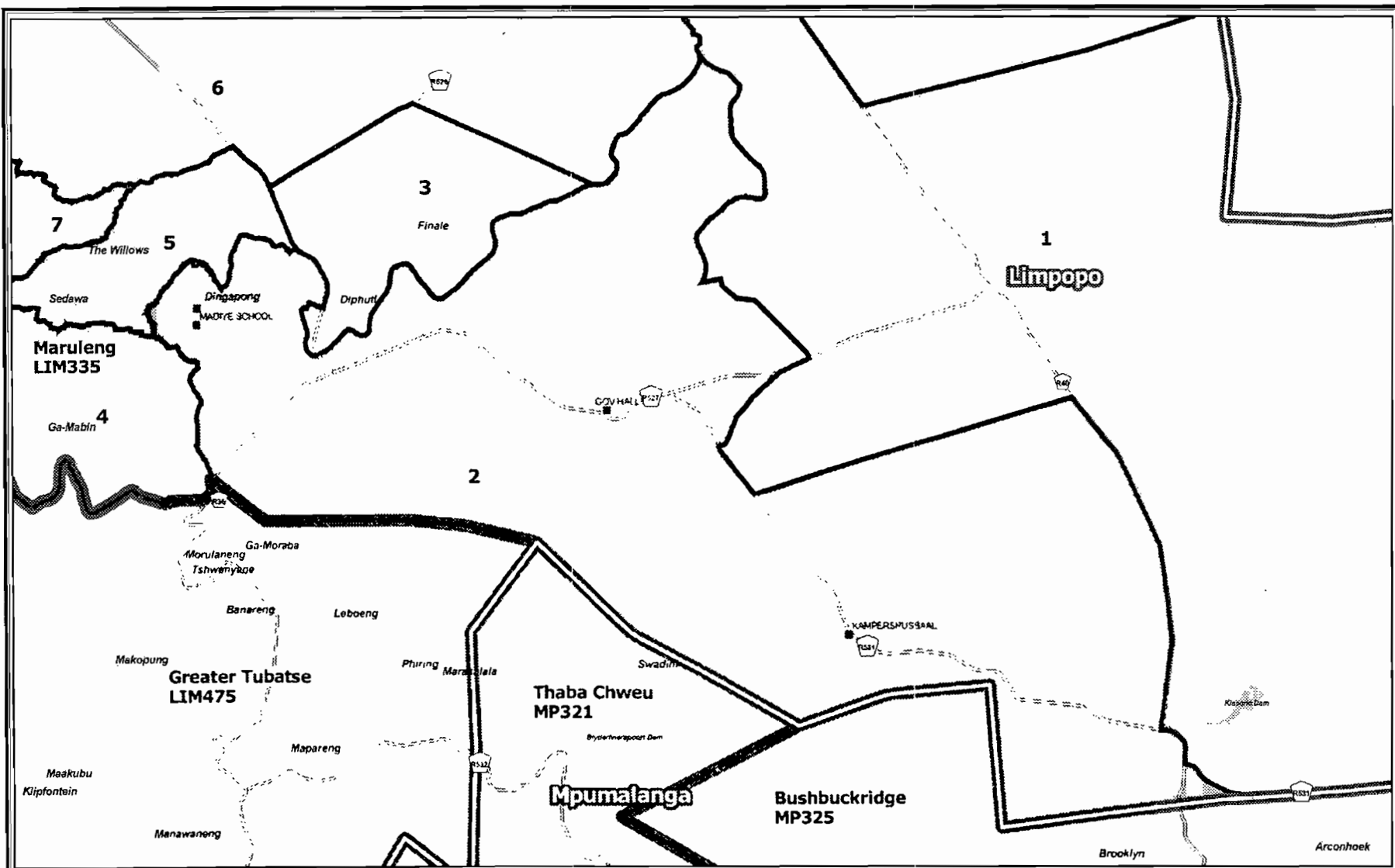
Legend		
	Dam	
	Main Road	
	Road	

Maruleng(LIM335)
 Publication of the delimitation of Ward 1
 of Maruleng(LIM335)
 in terms of Item 5 of Schedule 1 to the
 Local Government: Municipal Structures Act, 1998
 (Act No. 117 of 1998)

NOT TO SCALE
DATE March 2010
WARD NUMBER 1

Additional information relating to this map
 can be obtained by contacting the
 Municipal Demarcation Board at:
 Tel: (012) 342 2481 Fax: (012) 342 2480
 email: info@demarcation.org.za
 Website: www.demarcation.org.za
 Address: Private Bag X28, Hatfield 0028





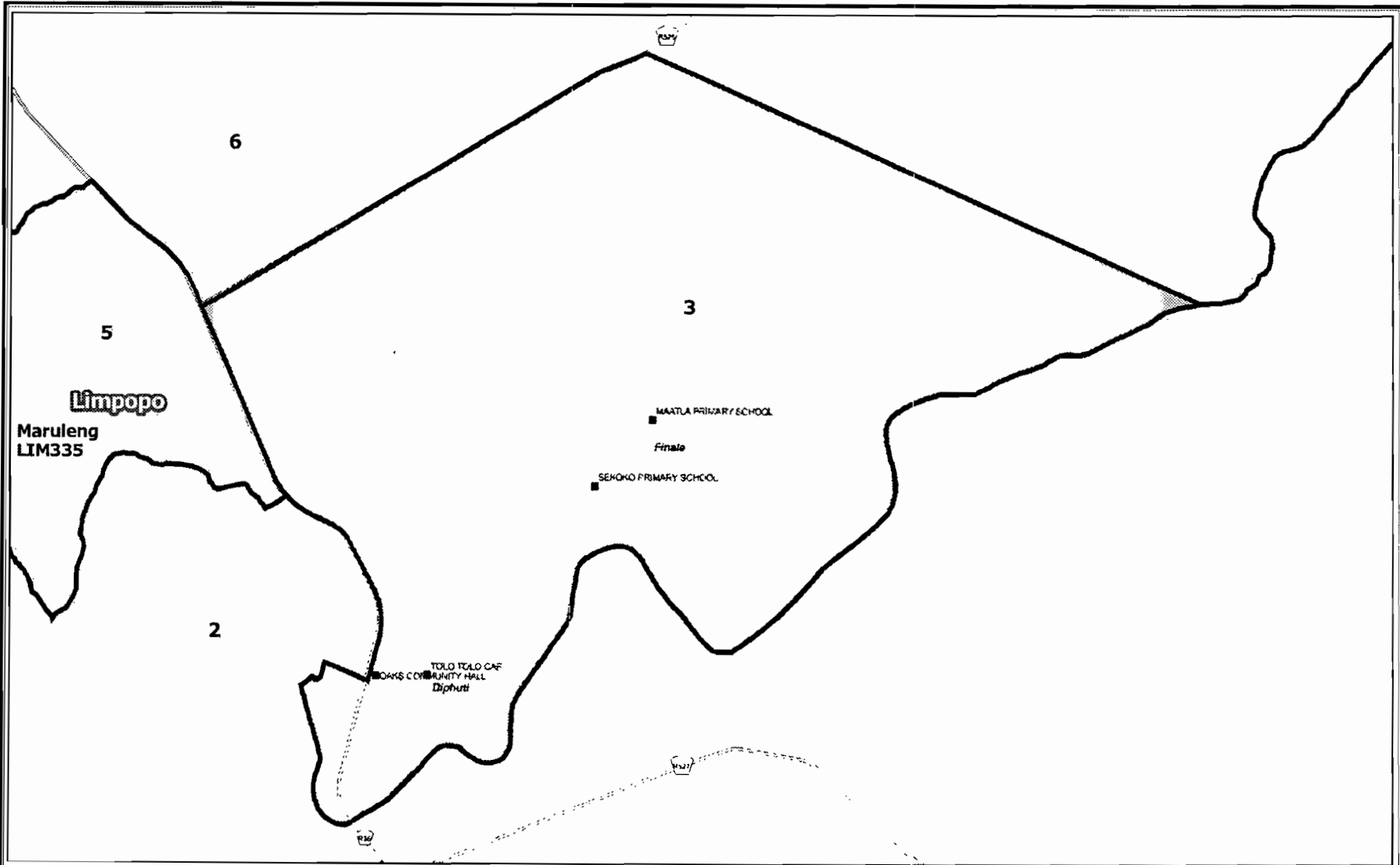
Legend			
	Provincial Boundary		Voting Station
	Local Municipality		Main Road
	Ward		Road
	Dam		

Maruleng(LIM335)
 Publication of the delimitation of Ward 2
 of Maruleng(LIM335)
 in terms of Item 5 of Schedule 1 to the
 Local Government: Municipal Structures Act, 1998
 (Act No.117 of 1998)

NOT TO SCALE
DATE March 2010
WARD NUMBER 2

Additional information relating to this map
 can be obtained by contacting the
 Municipal Demarcation Board at:
 Tel (012) 342 2451 Fax, (012) 342 2480
 email info@demarcation.org.za
 Website www.demarcation.org.za
 Address Private Bag X28, Hatfield 0028






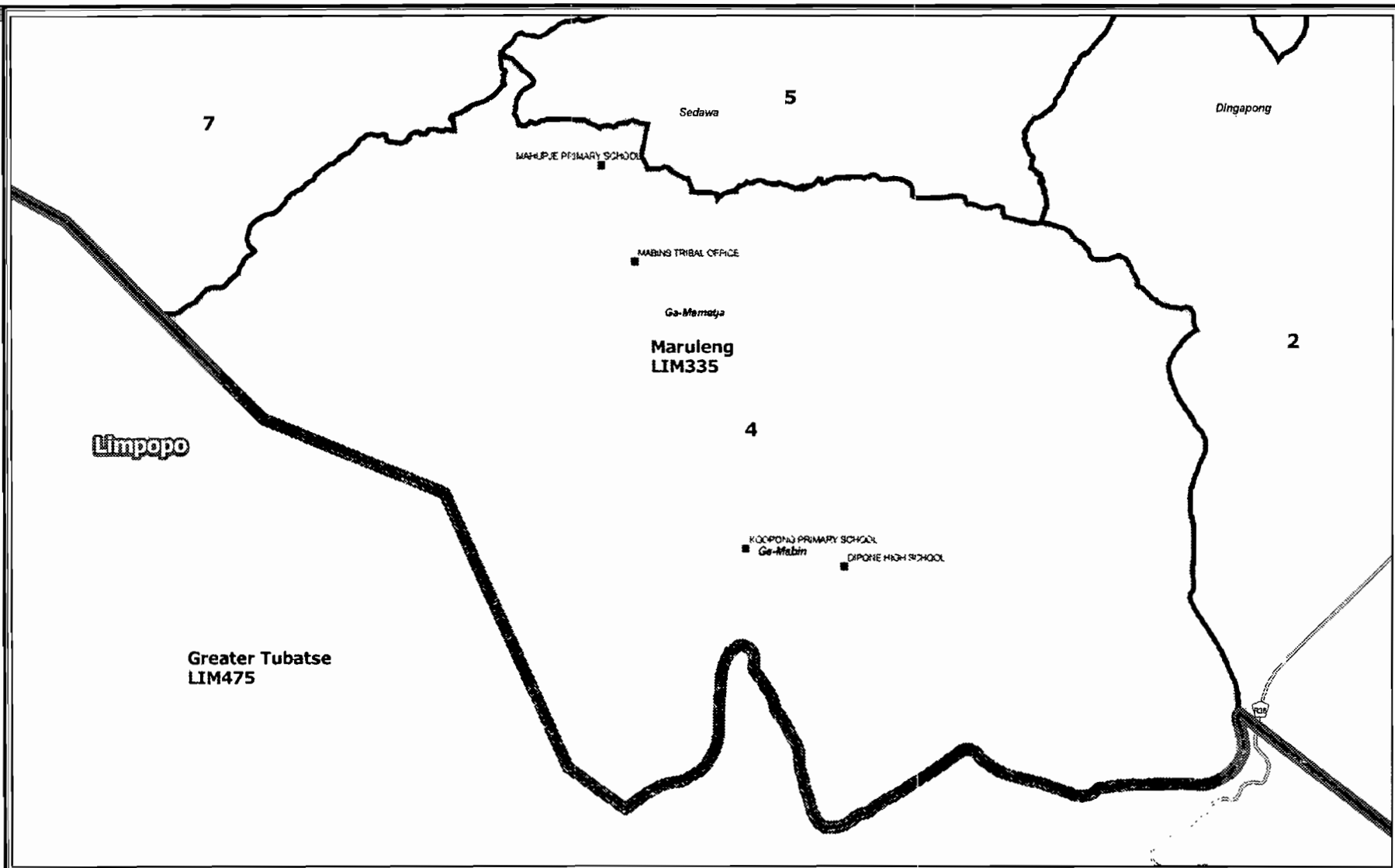
Legend		
	Provincial Boundary	
	Local Municipality	
	Ward	

Maruleng(LIM335)
 Publication of the delimitation of Ward 3
 of Maruleng(LIM335)
 in terms of Item 5 of Schedule 1 to the
 Local Government: Municipal Structures Act, 1998
 (Act No.117 of 1998)

 NOT TO SCALE
DATE March 2010
WARD NUMBER 3

Additional information relating to this map
 can be obtained by contacting the
 Municipal Demarcation Board at:
 Tel: (012) 342 2481 Fax: (012) 342 2480
 email: info@demarcation.org.za
 Website: www.demarcation.org.za
 Address: Private Bag X28, Hatfield 0028





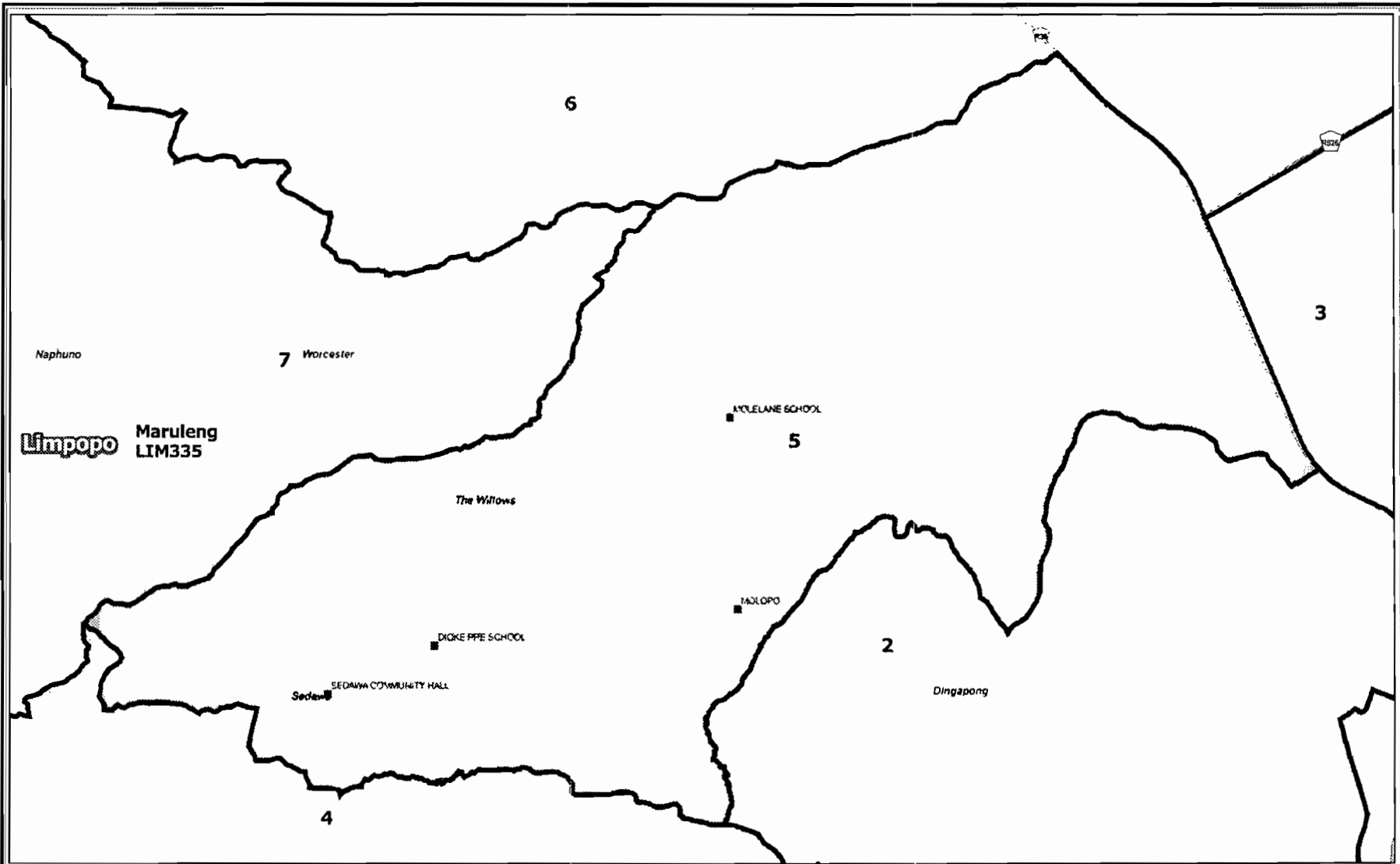
Legend		

Maruleng(LIM335)
 Publication of the delimitation of Ward 4
 of Maruleng(LIM335)
 in terms of Item 5 of Schedule 1 to the
 Local Government: Municipal Structures Act, 1998
 (Act No. 117 of 1998)

NOT TO SCALE
DATE March 2010
WARD NUMBER 4

Additional information relating to this map
 can be obtained by contacting the
 Municipal Demarcation Board at
 Tel: (012) 342 2481 Fax: (012) 342 2480
 email: info@demarcation.org.za
 Website: www.demarcation.org.za
 Address: Private Bag X28, Hatfield 0028





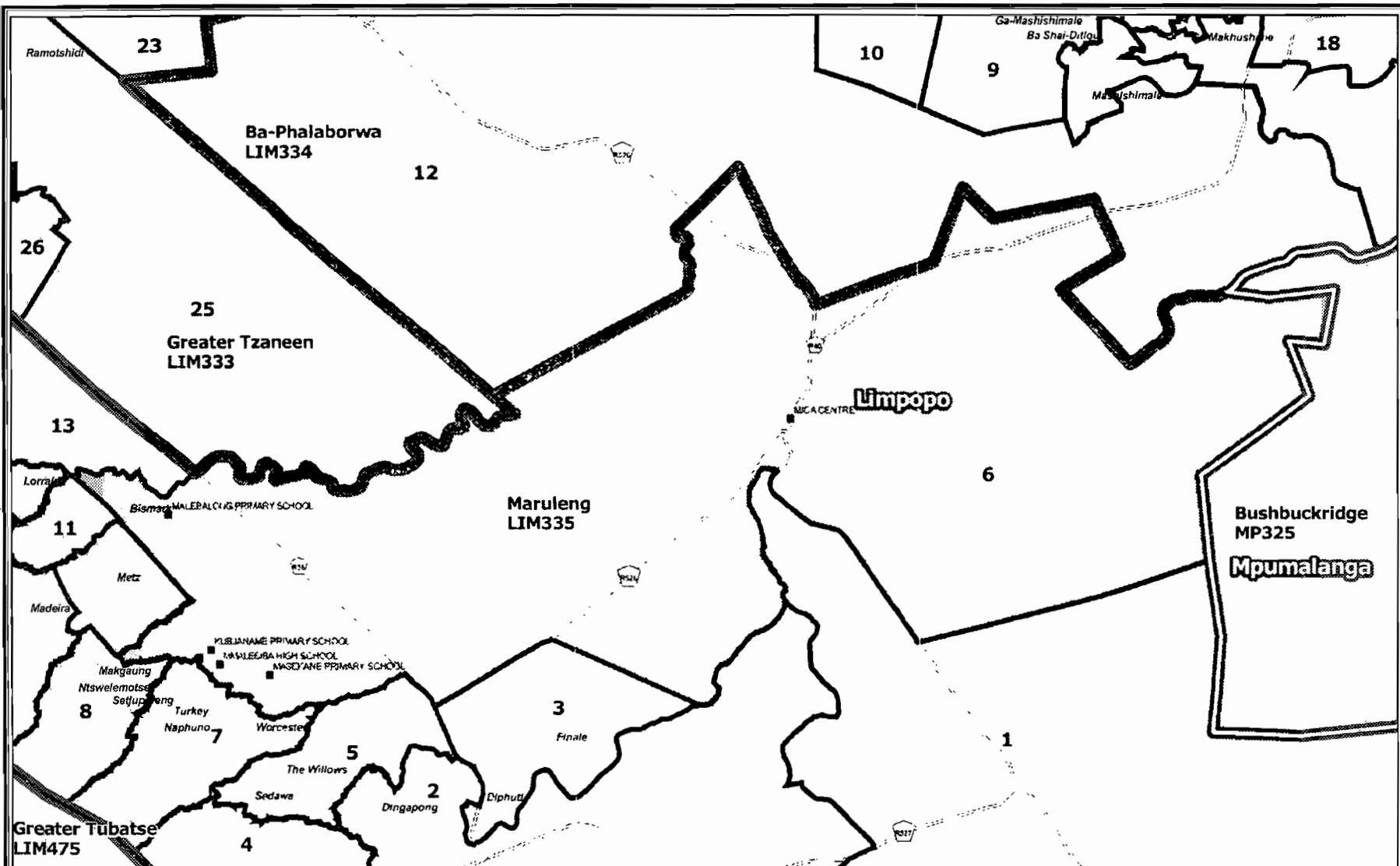
Legend		
	Dam	
	Main Road	
	Road	

Maruleng(LIM335)
 Publication of the delimitation of Ward 5
 of Maruleng(LIM335)
 in terms of Item 5 of Schedule 1 to the
 Local Government: Municipal Structures Act, 1998
 (Act No.117 of 1998)

NOT TO SCALE
DATE March 2010
WARD NUMBER 5

Additional information relating to this map
 can be obtained by contacting the
 Municipal Demarcation Board at
 Tel: (012) 342 2481 Fax: (012) 342 2480
 email: info@demarcation.org.za
 Website: www.demarcation.org.za
 Address: Private Bag X28, Hatfield 0028





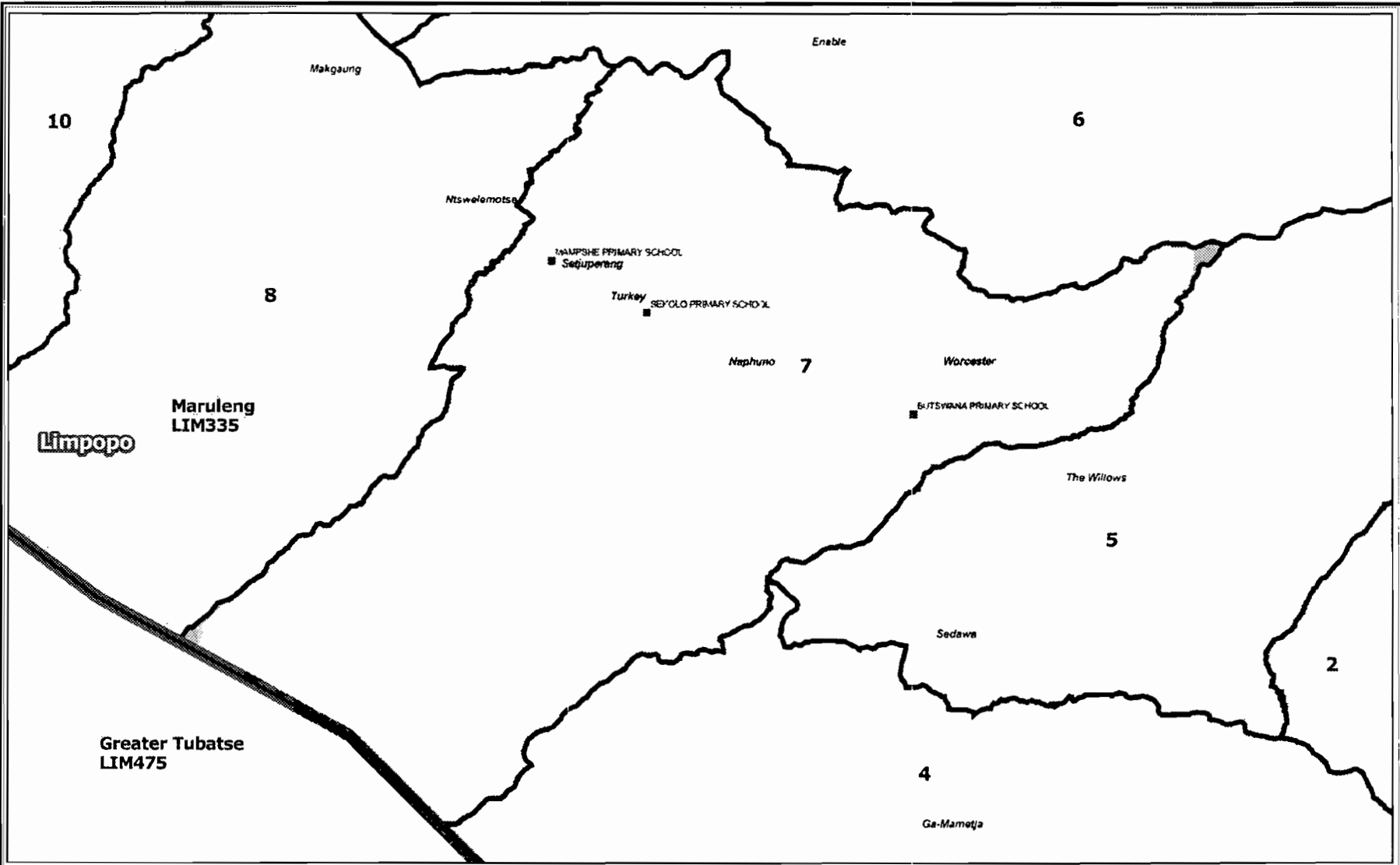
Legend		
	Dam	
	Main Road	
	Road	

Maruleng(LIM335)
 Publication of the delimitation of Ward 6
 of Maruleng(LIM335)
 in terms of Item 5 of Schedule 1 to the
 Local Government: Municipal Structures Act, 1998
 (Act No.117 of 1998)

	NOT TO SCALE
DATE	March 2010
WARD NUMBER	6

Additional information relating to this map
 can be obtained by contacting the
 Municipal Demarcation Board at
 Tel (012) 342 2481 Fax (012) 342 2480
 email info@demarcation.org.za
 Website www.demarcation.org.za
 Address: Private Bag 228, Hatfield 0028.





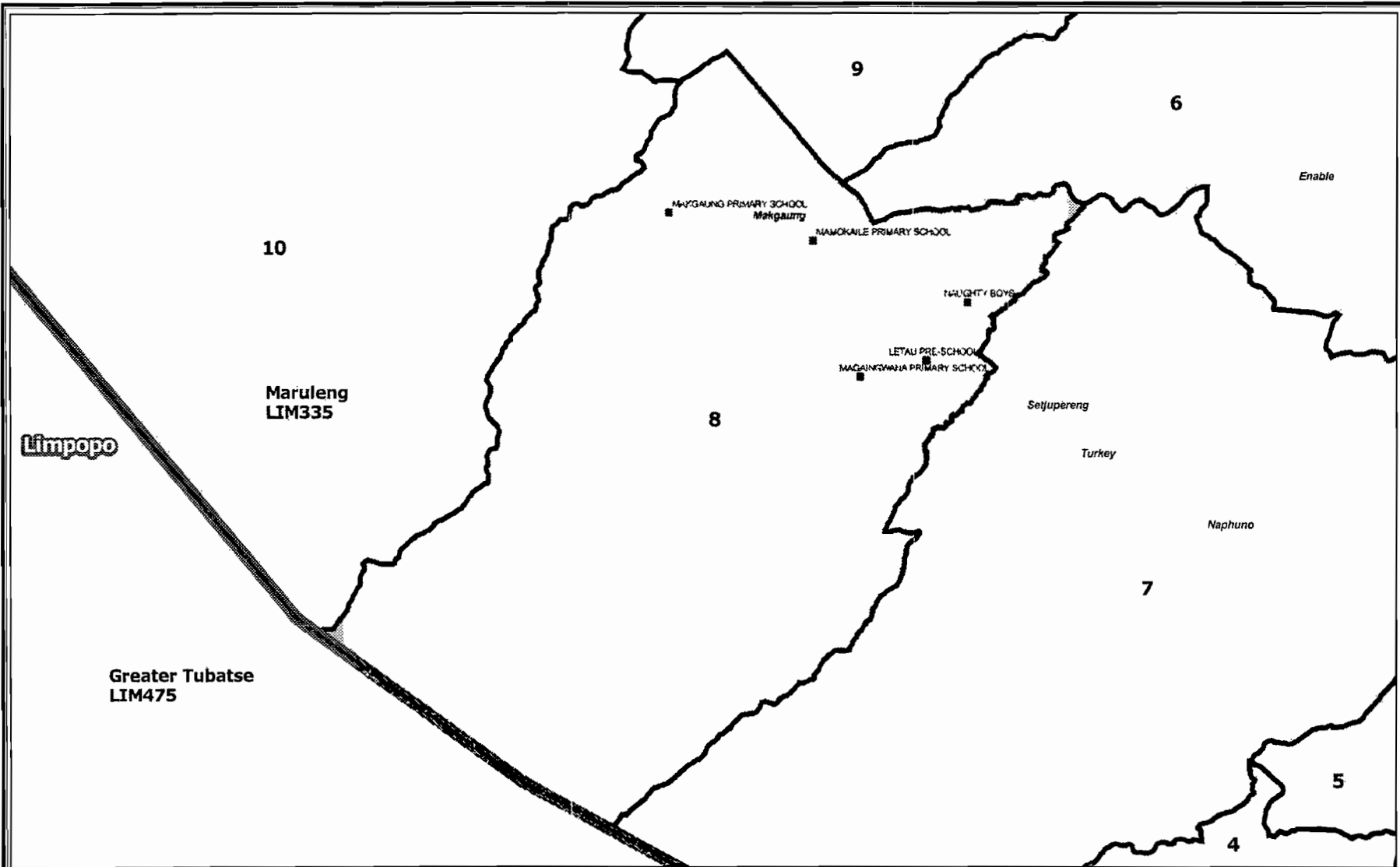
Legend		

Maruleng(LIM335)
 Publication of the delimitation of Ward 7
 of Maruleng(LIM335)
 in terms of Item 5 of Schedule 1 to the
 Local Government: Municipal Structures Act, 1998
 (Act No.117 of 1998)








NOT TO SCALE
DATE March 2010
WARD NUMBER 7

Additional information relating to this map
 can be obtained by contacting the
 Municipal Demarcation Board at:
 Tel: (012) 342 2481 Fax: (012) 342 2480
 email: info@demarcation.org.za
 Website: www.demarcation.org.za
 Address: Private Bag X28, Hatfield 0028






Legend

-  Provincial Boundary
-  Local Municipality
-  Ward
-  Dam
-  Main Road
-  Road
-  Voting Station

Maruleng(LIM335)
 Publication of the delimitation of Ward 8
 of Maruleng(LIM335)
 in terms of Item 5 of Schedule 1 to the
 Local Government: Municipal Structures Act, 1998
 (Act No.117 of 1998)

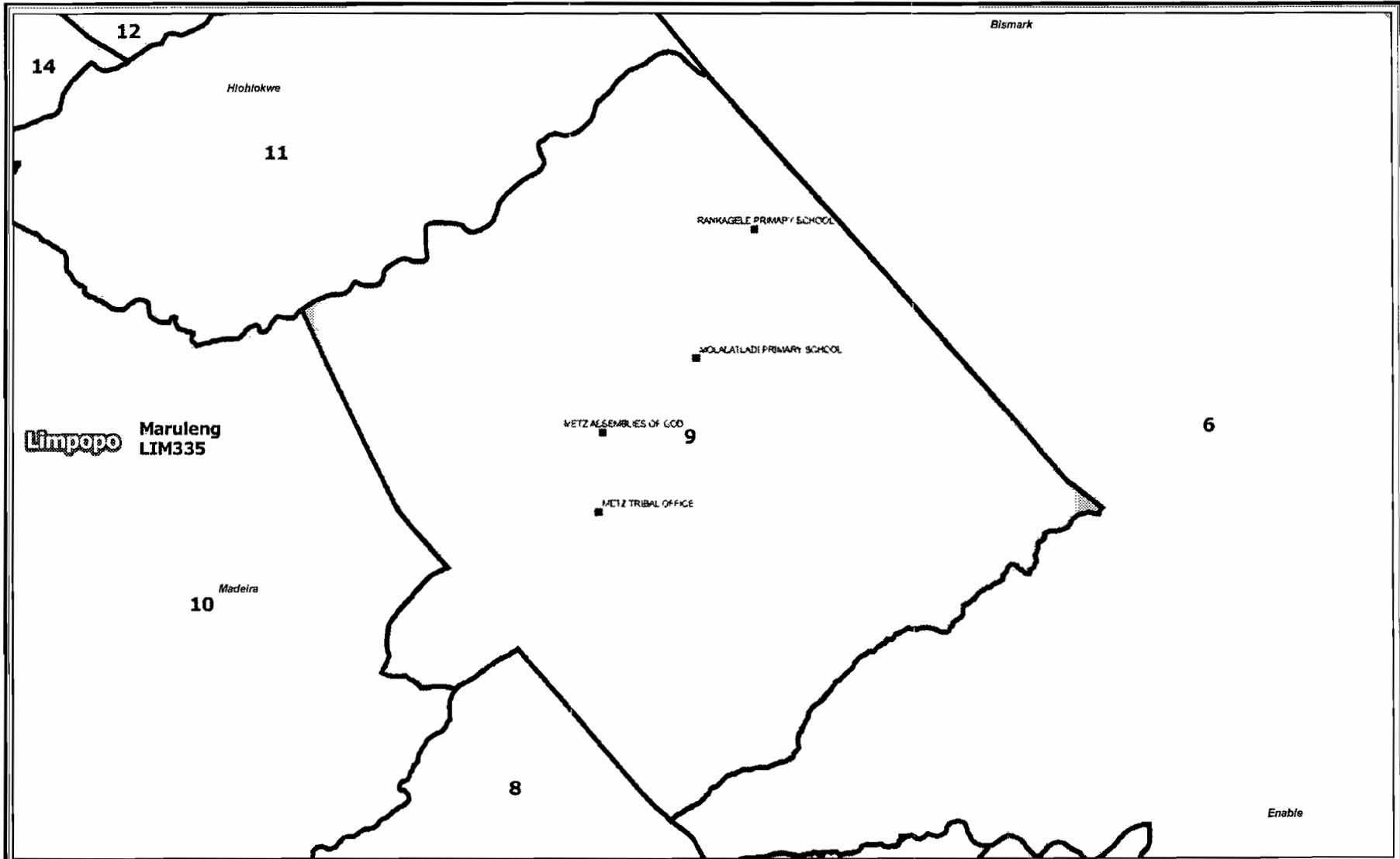
 NOT TO SCALE

DATE
March 2010
WARD NUMBER
8

Additional information relating to this map
 can be obtained by contacting the
 Municipal Demarcation Board at:

Tel. (012) 342 2481 Fax: (012) 342 2480
 email: info@demarcation.org.za
 Website: www.demarcation.org.za
 Address: Private Bag X28, Hatfield 0028





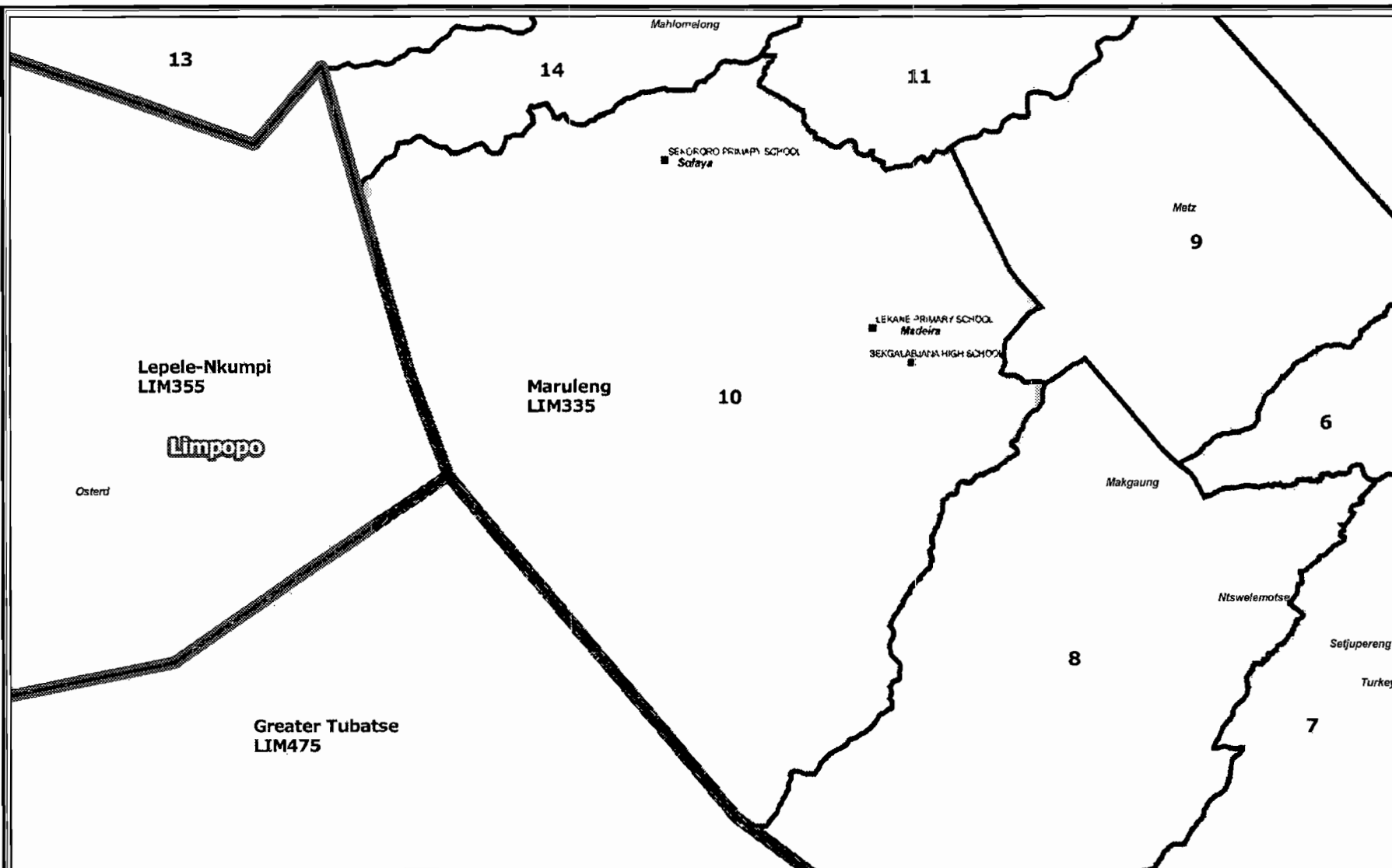
Legend		
	Provincial Boundary	
	Local Municipality	
	Ward	
		Voting Station

Maruleng(LIM335)
 Publication of the delimitation of Ward 9
 of Maruleng(LIM335)
 in terms of Item 5 of Schedule 1 to the
 Local Government: Municipal Structures Act, 1998
 (Act No.117 of 1998)








NOT TO SCALE
DATE March 2010
WARD NUMBER 9

Additional information relating to this map
 can be obtained by contacting the
 Municipal Demarcation Board at:
 Tel: (012) 342 2481 Fax: (012) 342 2480
 email: info@demarcation.org.za
 Website: www.demarcation.org.za
 Address: Private Bag X28, Hatfield 0028

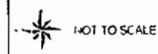




Legend

-  Provincial Boundary
-  Local Municipality
-  Ward
-  Dam
-  Main Road
-  Road
-  Voting Station

Maruleng(LIM335)
 Publication of the delimitation of Ward 10
 of Maruleng(LIM335)
 in terms of Item 5 of Schedule 1 to the
 Local Government: Municipal Structures Act, 1998
 (Act No.117 of 1998)



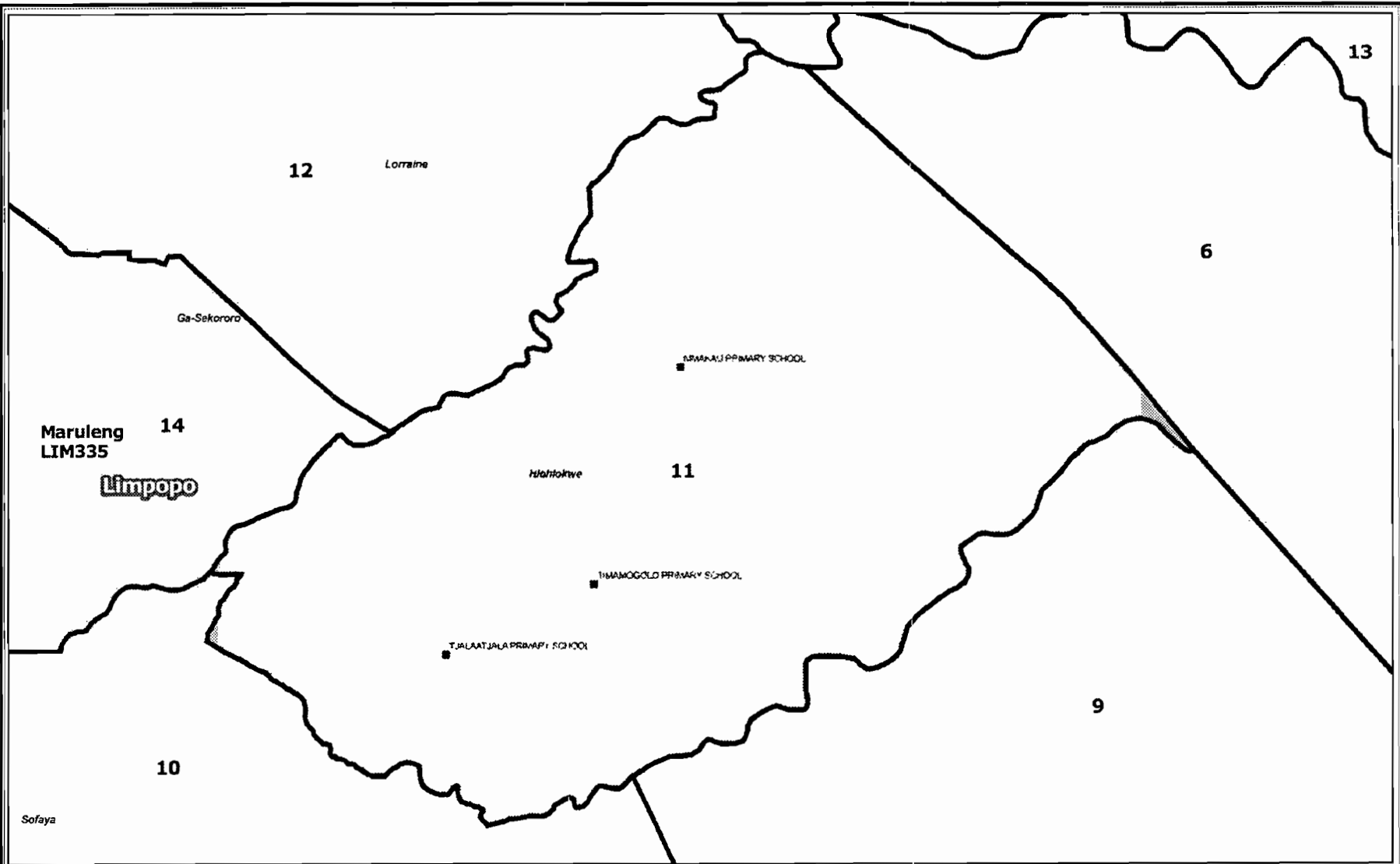
DATE
 March 2010

WARD NUMBER
 10

Additional information relating to this map
 can be obtained by contacting the
 Municipal Demarcation Board at:

Tel: (012) 342 2481 Fax: (012) 342 2480
 email: info@demarcation.org.za
 Website: www.demarcation.org.za
 Address: Private Bag X28, Hatfield 0028





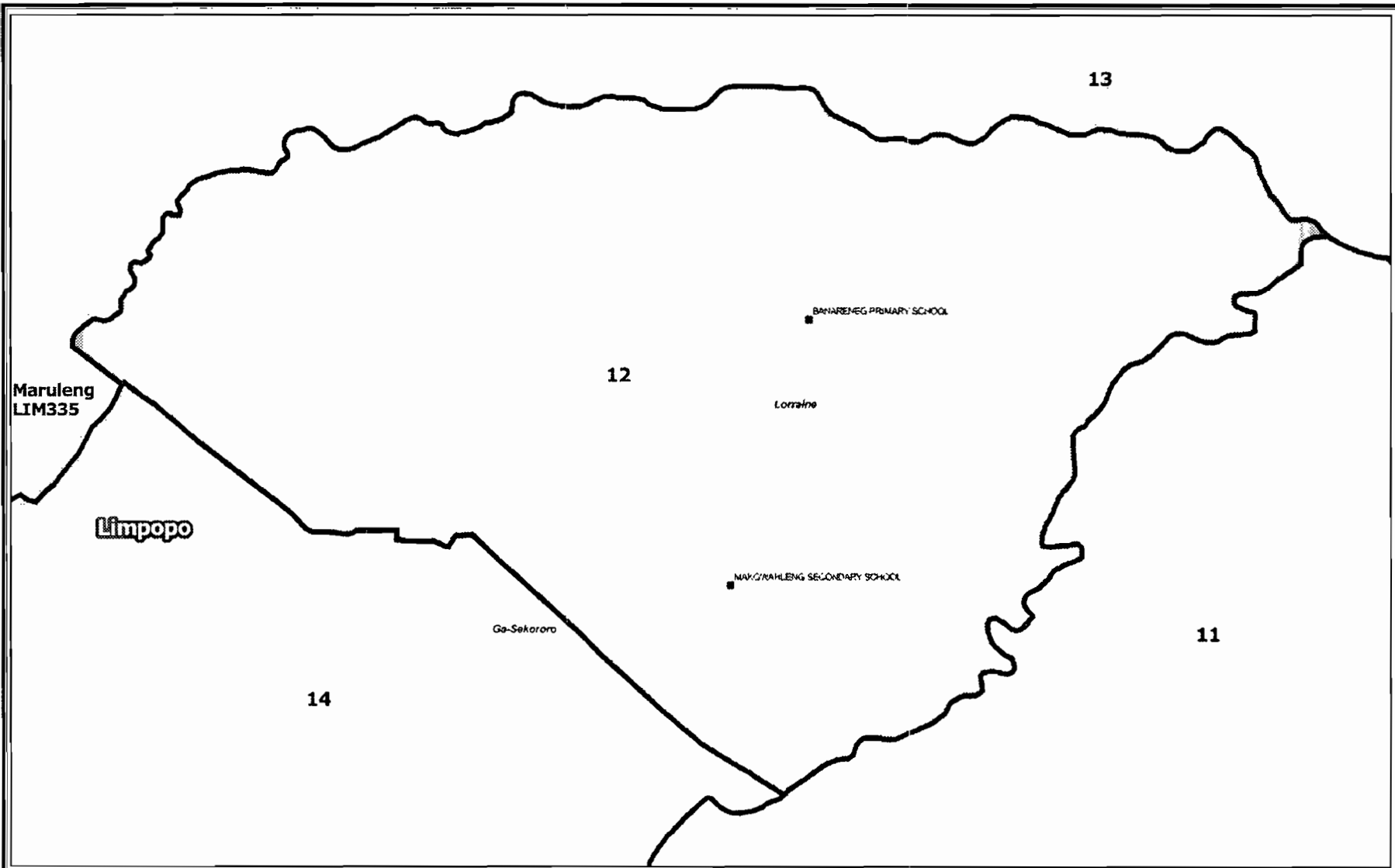
Legend		

Maruleng(LIM335)
 Publication of the delimitation of Ward 11
 of Maruleng(LIM335)
 in terms of Item 5 of Schedule 1 to the
 Local Government: Municipal Structures Act, 1998
 (Act No.117 of 1998)

NOT TO SCALE
DATE March 2010
WARD NUMBER 11

Additional information relating to this map
 can be obtained by contacting the
 Municipal Demarcation Board at:
 Tel: (012) 342 2481 Fax: (012) 342 2480
 email: info@demarcation.org.za
 Website: www.demarcation.org.za
 Address: Private Bag X28, Hatfield 0028





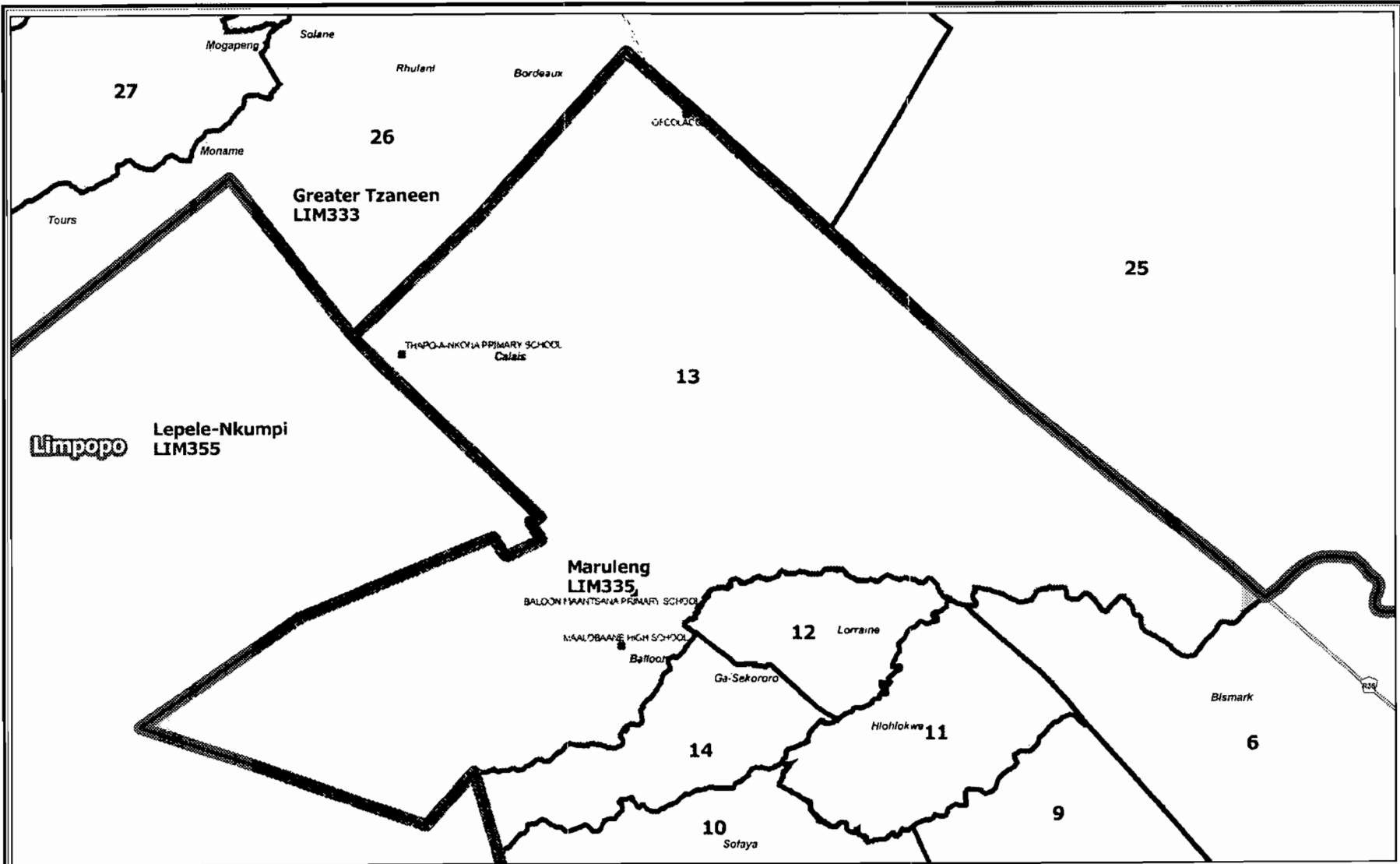
Legend		
	Provincial Boundary	
	Dam	
	Local Municipality	
	Ward	
	Main Road	
	Road	

Maruleng(LIM335)
 Publication of the delimitation of Ward 12
 of Maruleng(LIM335)
 in terms of Item 5 of Schedule 1 to the
 Local Government: Municipal Structures Act, 1998
 (Act No.117 of 1998)








 NOT TO SCALE
DATE March 2010
WARD NUMBER 12

Additional information relating to this map
 can be obtained by contacting the
 Municipal Demarcation Board at
 Tel (012) 342 2481 Fax (012) 342 2480
 email info@demarcation.org.za
 Website www.demarcation.org.za
 Address: Private Bag X28, Hatfield 0028






Legend

-  Provincial Boundary
-  Dam
-  Voting Station
-  Local Municipality
-  Main Road
-  Ward
-  Road

Maruleng(LIM335)
 Publication of the delimitation of Ward 13
 of Maruleng(LIM335)
 in terms of Item 5 of Schedule 1 to the
 Local Government: Municipal Structures Act, 1998
 (Act No.117 of 1998)

 NOT TO SCALE

DATE
March 2010

WARD NUMBER
13

Additional information relating to this map
 can be obtained by contacting the
 Municipal Demarcation Board at

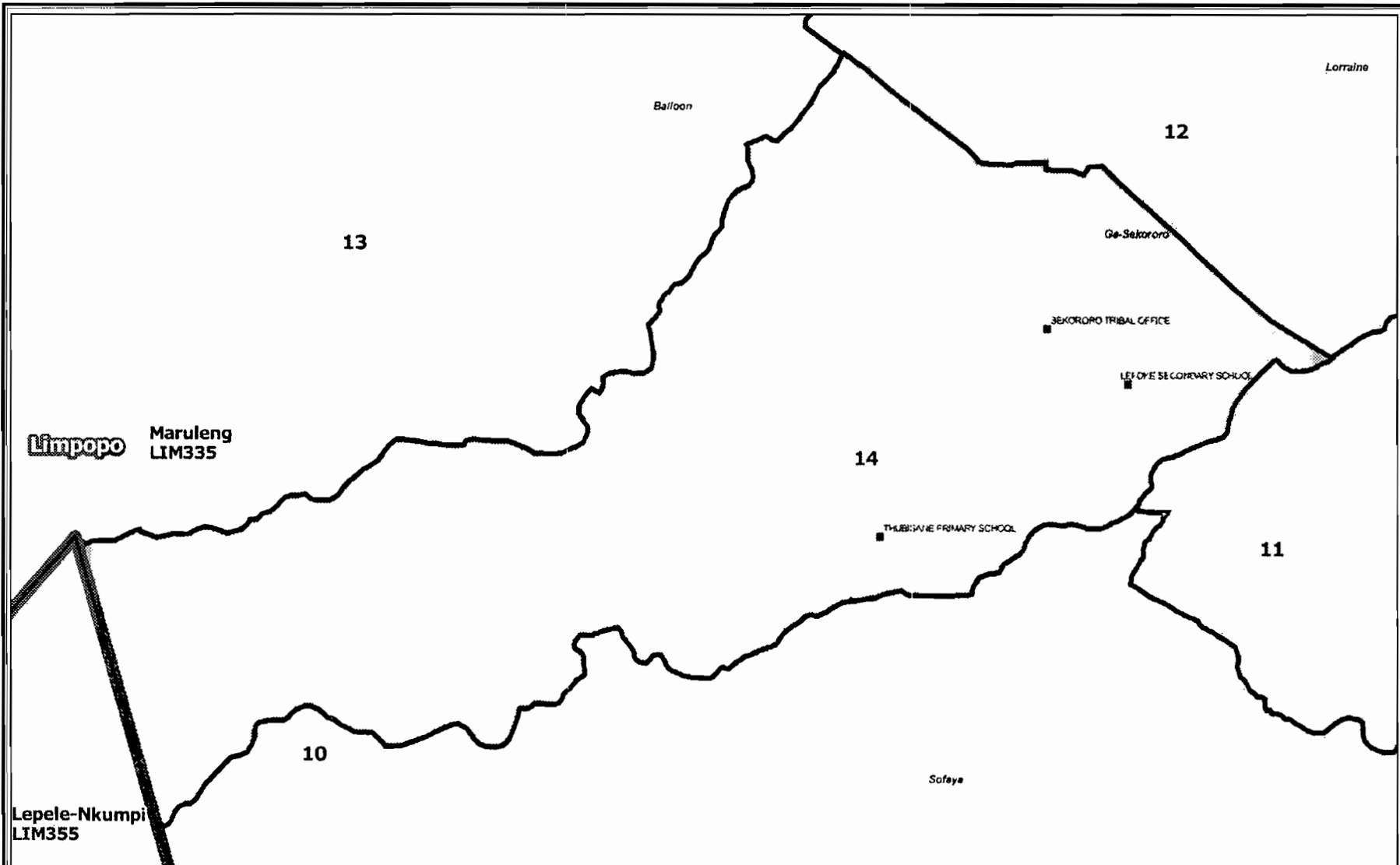
Tel. (012) 342 2481 Fax. (012) 342 2480

email: info@demarcation.org.za

Website: www.demarcation.org.za

Address: Private Bag X28, Hatfield 0028





Legend		
	Dam	
	Main Road	
	Road	

Maruleng(LIM335)
 Publication of the delimitation of Ward 14
 of Maruleng(LIM335)
 in terms of Item 5 of Schedule 1 to the
 Local Government: Municipal Structures Act, 1998
 (Act No.117 of 1998)

 NOT TO SCALE
DATE March 2010
WARD NUMBER 14

Additional information relating to this map
 can be obtained by contacting the
 Municipal Demarcation Board at
 Tel (012) 342 2481 Fax (012) 342 2480
 email. info@demarcation.org.za
 Website www.demarcation.org.za
 Address Private Bag X28, Hatfield 0028

