

LIMPOPO PROVINCE
LIMPOPO PROVINSIE
XIFUNDZANKULU XA LIMPOPO
PROFENSE YA LIMPOPO
VUNDU LA LIMPOPO
IPHROVINSI YELIMPOPO

**Provincial Gazette • Provinsiale Koerant • Gazete ya Xifundzankulu
Kuranta ya Profense • Gazethe ya Vundu**

(Registered as a newspaper) • (As 'n nuusblad geregistreer)
(Yi rhijistariwile tanihi Nyuziphapha)
(E ngwadisitšwe bjalo ka Kuranta)
(Yo redzhistariwa sa Nyusiphapha)

POLOKWANE,

29 MARCH 2010
29 MAART 2010
29 NYENYANKULU 2010
29 MATŠHE 2010
29 THAFAMUHWE 2010

Vol. 17
Extraordinary

**Ku katsa na Tigazete to
Hlawuleka hinkwato**

No. 1745

Buitengewoon
**Hu tshi katelwa na
Gazethe dza Nyingo**

IMPORTANT NOTICE

The Government Printing Works will not be held responsible for faxed documents not received due to errors on the fax machine or faxes received which are unclear or incomplete. Please be advised that an "OK" slip, received from a fax machine, will not be accepted as proof that documents were received by the GPW for printing. If documents are faxed to the GPW it will be the sender's responsibility to phone and confirm that the documents were received in good order.

Furthermore the Government Printing Works will also not be held responsible for cancellations and amendments which have not been done on original documents received from clients.

CONTENTS • INHOUD

<i>No.</i>		<i>Page No.</i>	<i>Gazette No.</i>
GENERAL NOTICE • ALGEMENE KENNISGEWING			
86	Local Government: Municipal Structures Act (117/1998): Municipal Demarcation Board: Delimitation of municipal wards: Musina Local Municipality (LIM341).....	3	1745
86	Wet op Plaaslike Regering: Munisipale Strukture (117/1998): Munisipale Afbakeningsraad: Afbakening van munisipale wyke: Musina Plaaslike Munisipaliteit (LIM341)	7	1745

GENERAL NOTICE ALGEMENE KENNISGEWING

NOTICE 86 OF 2010

MUNICIPAL DEMARCATION BOARD DELIMITATION OF MUNICIPAL WARDS IN TERMS OF THE LOCAL GOVERNMENT: MUNICIPAL STRUCTURES ACT, 1998

Municipality : Musina Local Municipality (LIM341)

In terms of Item 5(1) of Schedule 1 to the Local Government: Municipal Structures Act, 1998 (Act No. 117 of 1998) ("the Act") the Municipal Demarcation Board hereby publishes its delimitation of wards for the above-mentioned municipality. Particulars of the delimitation are listed in the Schedule.

In terms of Item 5(2) of Schedule 1 to the Act, any person aggrieved by a delimitation may, within 14 days of publication of this notice, submit objections in writing to:

The Municipal Demarcation Board
Private Bag X28

Hatfield
0028

Fax: 012-3422480

E-mail: robert@demarcation.org.za

The attached form MDB5 must please be used to object. The form is also available on www.demarcation.org.za

LANDIWE MAHLANGU
CHAIRPERSON: MDB

SCHEDULE

In terms of Section 18(3) of the Local Government: Municipal Structures Act, 1998 (Act 117 of 1998) the MEC responsible for local government has determined that the municipal council consists of 12 councillors.

After having consulted the Independent Electoral Commission, The Municipal Demarcation Board has delimited the municipality into 6 wards in terms of Schedule 1 to the Act.

The number of registered voters in each ward does not vary by more than fifteen percent from the norm. The norm was determined by dividing the total number of voters on the municipal segment of the national common voters roll, namely 19592 voters on 12 February 2009, by the number of wards in the municipality.

An overview map of the boundary of the municipality, with the boundaries of the wards within the municipal boundary, and a map of each ward are attached. In case of a discrepancy between a map and this schedule, the map will prevail.

The ward numbers, the voting districts and voting stations in each ward, and the number of voters are as follows:

WARD 1 comprises of a total of 3394 registered voters

Voting District	Voting Station	Number of Voters
76370452	DEPARTMENT OF WATER AFFAIRS (TSHIPISE)	592
76370463	ESMEFOUR FARM	318
76370474	DOREEN FARM SCHOOL	431
76370856	MADIMBO PRIMARY SCHOOL	1127
76370867	DOREEN CAMP	159
76370968	MALALE PRIMARY SCHOOL	600
76371037	TANDA VILLAGE (NWANEDI GATE)	167

WARD 2 comprises of a total of 3362 registered voters

Voting District	Voting Station	Number of Voters
76070022 (Portion)	MATSWALE CLINIC EXT 8	1000
76120028	PONTDRIFT POLICE STATION	249
76120220	MPATHAKA BROMBEEK FARM	149
76370306	LEEUDRAAI (LIMPOPO SAFARIS)	212
76370317	WATERPLAAS CASH STORE	299
76370339	LINTON FARM	216
76370340	MAROI FARM SCHOOL	325
76370384	DELFT CAFE	167
76370407	MOPANE INTERMEDIATE SCHOOL	205
76370429	SCHUIDRIFT COMBINED SCHOOL	204
76370441	BOKMAKIERIE FARM	80
76370957	OVERVLAKTE FARM	256

WARD 3 comprises of a total of 2783 registered voters

Voting District	Voting Station	Number of Voters
76070033	MUSINA HIGH SCHOOL	2723
76070044 (Portion)	COMMUNITY HALL NANCEFIELD	60

WARD 4 comprises of a total of 3665 registered voters

Voting District	Voting Station	Number of Voters
76070044 (Portion)	COMMUNITY HALL NANCEFIELD	2837
76070066	MUSINA MTD STADIUM (SKOMBE)	828

WARD 5 comprises of a total of 3019 registered voters

Voting District	Voting Station	Number of Voters
76070022 (Portion)	MATSWALE CLINIC EXT 8	1397
76070088	RENNAISSANCE SECONDARY SCHOOL	1622

WARD 6 comprises of a total of 3369 registered voters

Voting District	Voting Station	Number of Voters
76070011	AGRICULTURAL SHOW GROUNDS	2049
76070055	ST MARTIN DE PORRES PRIMARY SCHOOL	835
76070077	EL-SHADAI	485

Important: This Schedule contains the total number of registered voters on the municipality's segment of the national common voters' roll on 12 February 2009 as provided for in Government Notice No. 750 published in Government Gazette No. 32407 of 15 July 2009. The voting district numbers, the voting district boundaries, voting stations, and the number of voters may change after the registration of voters for the 2011 local elections.

FORM MDB5

WARD DELIMITATION

OBJECTION IN TERMS OF ITEM 5(2) OF SCHEDULE 1 TO THE
LOCAL GOVERNMENT: MUNICIPAL STRUCTURES ACT, 1998

Name of municipality:.....Code:.....

Name of aggrieved person/institution:.....

Contact person in case of an institution:.....

Address:.....

Tel. number:.....Cell number:.....

Email address:.....

I hereby object to the delimitation of the boundaries of the following wards:

WARD NUMBER	REASON/MOTIVATION

I request the Municipal Demarcation Board to consider the following alternative proposals:

Ward number	The ward should comprise of the following voting districts (Provide voting district number and the number of voters in brackets e.g. VD1123456(1500)+VD345678(2500)=4000)	Motivation

I confirm that:

- each cluster of voting districts form a contiguous ward;
- the number of voters in each ward fall within the minimum and maximum of voters allowed per ward;
- the proposed ward boundaries comply, in general, with the criteria.

SIGNATURE

NAME AND SURNAME

DATE

KENNISGEWING 86 VAN 2010**MUNISIPALE AFBAKENINGSRAAD
AFBAKENING VAN MUNISIPALE WYKE INGEVOLGE DIE WET OP
PLAASLIKE REGERING: MUNISIPALE STRUKTURE, 1998****Munisipaliteit : Musina Plaaslike Munisipaliteit (LIM341)**

Ingevolge Item 5(1) van Bylae 1 van die Wet op Plaaslike Regering: Munisipale Strukture, 1998 (Wet No. 117 van 1998) ("die Wet") publiseer die Munisipale Afbakeningsraad hiermee sy afbakening van wyke vir die bogenaaamde munisipaliteit. Besonderhede van die afbakening is vervat in die Bylae.

Ingevolge Item 5(2) van Bylae 1 van die Wet, kan enige persoon wat gegrief is deur 'n afbakening binne 14 dae na publikasie van hierdie kennisgewing skriftelike besware voorlê aan:

Die Munisipale Afbakeningsraad
Privaatsak X28

Hatfield
0028

Faks: 012-3422480

E-pos: robert@demarcation.org.za

Die aangehegte vorm MDB5 moet asseblief gebruik word om beswaar aan te teken. Die vorm is ook beskikbaar op www.demarcation.org.za

LANDIWE MAHLANGU**VOORSITTER: MUNISIPALE AFBAKENINGSRAAD****BYLAE**

Ingevolge Artikel 18(3) van die Wet op Plaaslike Regering: Munisipale Strukture, 1998 (Wet 117 van 1998) het die LUR vir plaaslike regering bepaal dat die munisipale raad bestaan uit 12 raadslede.

Na oorlegpleging met die Onafhanklike Verkiesingskommissie het die Munisipale Afbakeningsraad die munisipaliteit in 6 wyke afgebaken ingevolge Bylae 1 van die Wet.

Die getal geregistreerde kiesers in elke wyk, wyk nie meer as vyftien persent van die norm af nie. Die norm is bepaal deur die getal geregistreerde kiesers op die munisipale segment van die nasionale gemeenskaplike kieserslys, naamlik 19592 kiesers op 12 Februarie 2009, deur die getal wyke in die munisipaliteit te deel.

'n Oorsigkaart van die munisipale grens met die grense van die wyke binne die munisipale grens, en 'n kaart van elke wyk, is aangeheg. Ingeval van 'n verskil tussen 'n kaart en hierdie bylae, sal die kaart geld.

Die wyknommers, die stemdistrikte en stemlokale in elke wyk, en die getal kiesers is as volg:

WYK 1 het 3394 kiesers

Stemdistrik	Stemlokaal	Getal kiesers
76370452	DEPARTMENT OF WATER AFFAIRS (TSHIPISE)	592
76370463	ESMEFOUR FARM	318
76370474	DOREEN FARM SCHOOL	431
76370856	MADIMBO PRIMARY SCHOOL	1127
76370867	DOREEN CAMP	159
76370968	MALALE PRIMARY SCHOOL	600
76371037	TANDA VILLAGE (NWANEDI GATE)	167

WYK 2 het 3362 kiesers

Stemdistrik	Stemlokaal	Getal kiesers
76070022 (Gedeelte)	MATSWALE CLINIC EXT 8	1000
76120028	PONTDRIFT POLICE STATION	249
76120220	MPATHAKA BROMBEEK FARM	149
76370306	LEEUDRAAI (LIMPOPO SAFARIS)	212
76370317	WATERPLAAS CASH STORE	299
76370339	LINTON FARM	216
76370340	MAROI FARM SCHOOL	325
76370384	DELFT CAFE	167
76370407	MOPANE INTERMEDIATE SCHOOL	205
76370429	SCHUIDRIFT COMBINED SCHOOL	204
76370441	BOKMAKIERIE FARM	80
76370957	OVERVLAKTE FARM	256

WYK 3 het 2783 kiesers

Stemdistrik	Stemlokaal	Getal kiesers
76070033	MUSINA HIGH SCHOOL	2723
76070044 (Gedeelte)	COMMUNITY HALL NANCEFIELD	60

WYK 4 het 3665 kiesers

Stemdistrik	Stemlokaal	Getal kiesers
76070044 (Gedeelte)	COMMUNITY HALL NANCEFIELD	2837
76070066	MUSINA MTD STADIUM (SKOMBE)	828

WYK 5 het 3019 kiesers

Stemdistrik	Stemlokaal	Getal kiesers
76070022 (Gedeelte)	MATSWALE CLINIC EXT 8	1397
76070088	RENNAISSANCE SECONDARY SCHOOL	1622

WYK 6 het 3369 kiesers

Stemdistrik	Stemlokaal	Getal kiesers
76070011	AGRICULTURAL SHOW GROUNDS	2049
76070055	ST MARTIN DE PORRES PRIMARY SCHOOL	835
76070077	EL-SHADAI	485

Belangrik: Hierdie Bylae bevat die totale getal geregistreerde kiesers op die munisipaliteit se segment van die nasionale gemeenskaplike kieserslys op 12 Februarie 2009, waarvoor voorsiening gemaak is in Goewermentskennisgewing No. 750 gepubliseer in Staatskoerant No. 32407 van 15 Julie 2009. Die stemdistriknommers, die grense van die stemdistrikte, die stemlokale, en die getal kiesers mag verander na die registrasie van kiesers vir die 2011 plaaslike verkiesings.

VORM MDB5

WYKSAFBAKENING

**BESWAAR INGEVOLGE ITEM 5(2) VAN BYLAE 1
VAN DIE WET OP PLAASLIKE REGERING: MUNISIPALE STRUKTURE, 1998**

Naam van Munisipaliteit:.....Code:.....

Naam van beswaarde persoon/instelling:.....

Kontak persoon in geval van 'n instelling:.....

Adres:.....

Tel. nommer:..... Selfoonnommer:.....

E-pos adres:.....

Hiermee teken ek beswaar aan teen die afbakening van die grense van die volgende wyke:

WYK NOMMER	REDE/MOTIVERING

Ek versoek die Munisipale Afbakeningsraad om die volgende alternatiewe voorstelle te oorweeg:

Wyk nommer	Die wyk moet bestaan uit die volgende stemdistrikte: (Voorsien die stemdistriknommer en die getal geregistreerde kiesers as volg $VD1123456(1500)+VD345678(2500)=4000$)	Motivering

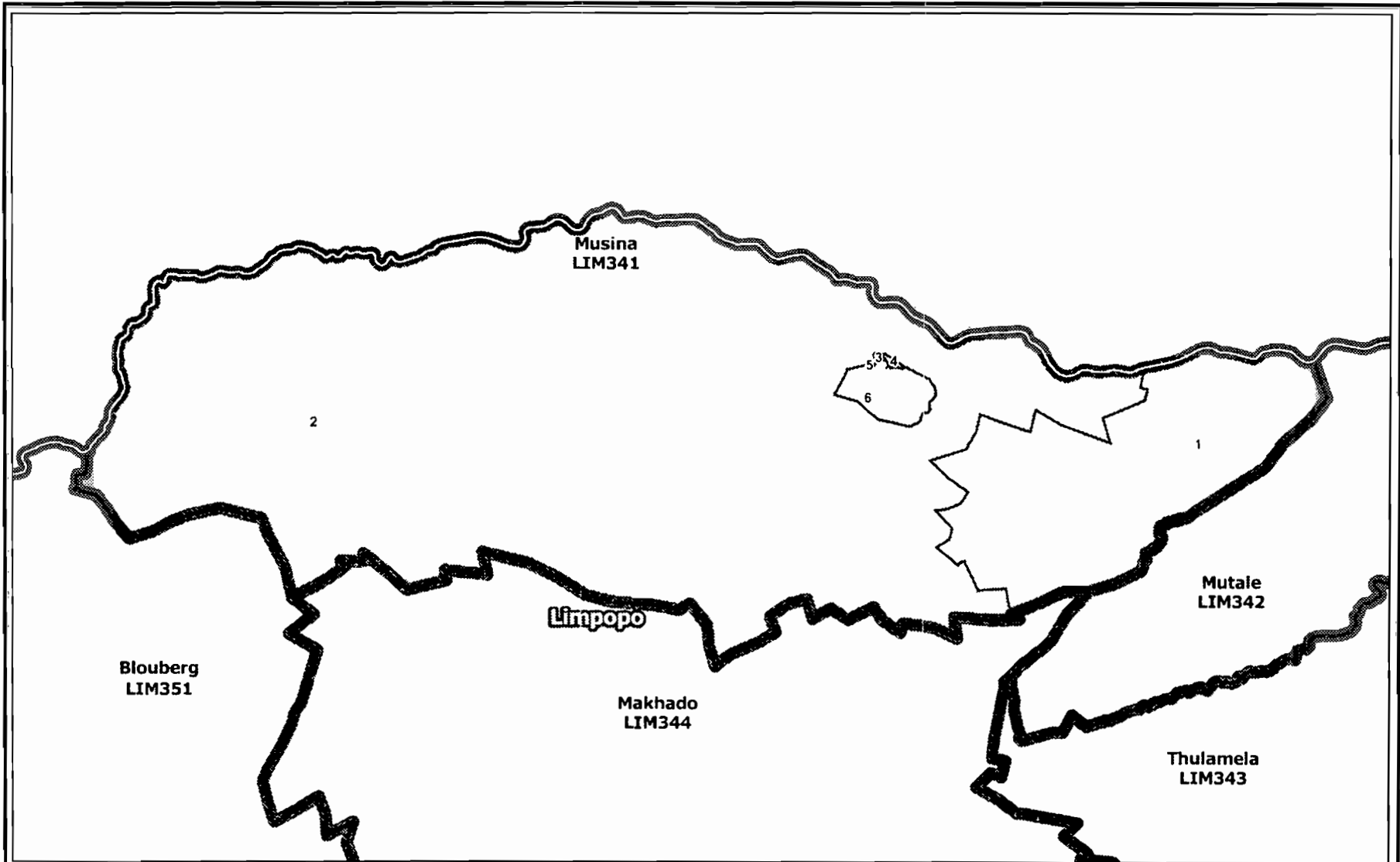
Ek bevestig dat:

- die saamgevoegde stemdistrikte vorm 'n aaneenlopende wyk;
- die getal kiesers in elke wyk is binne die minimum en maksimum getal wat per wyk toegelaat word;
- die voorgestelde wyke voldoen in die algemeen aan die kriteria.




HANDTEKENING

NAAM EN VAN

DATUM




Legend

-  Provincial Boundary
-  Municipal Boundary
-  Ward Boundary

Musina(LIM341)

Publication of the delimitation of Wards within the Musina Local Municipality (LIM341) in terms of Item 5 of Schedule 1 to the Local Government: Municipal Structures Act, 1998 (Act No. 117 of 1998)

 NOT TO SCALE

DATE
February 2010

MAP NUMBER
LIM341

Additional information relating to this map can be obtained by contacting the Municipal Demarcation Board at

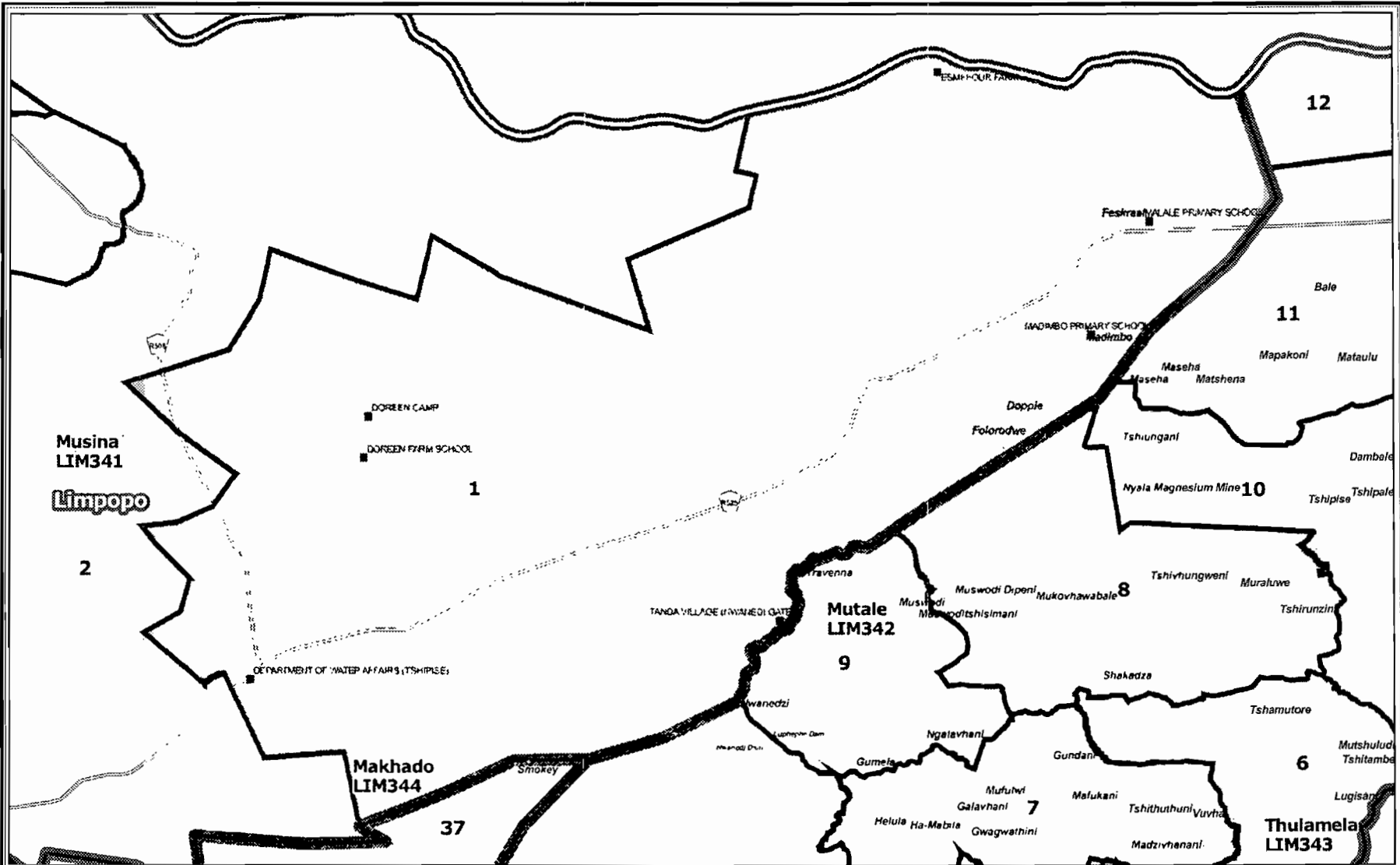
Tel (012) 342 2481 Fax (012) 342 2480

email info@demarcation.org.za

Website www.demarcation.org.za

Address Private Bag X28, Hatfield 0028





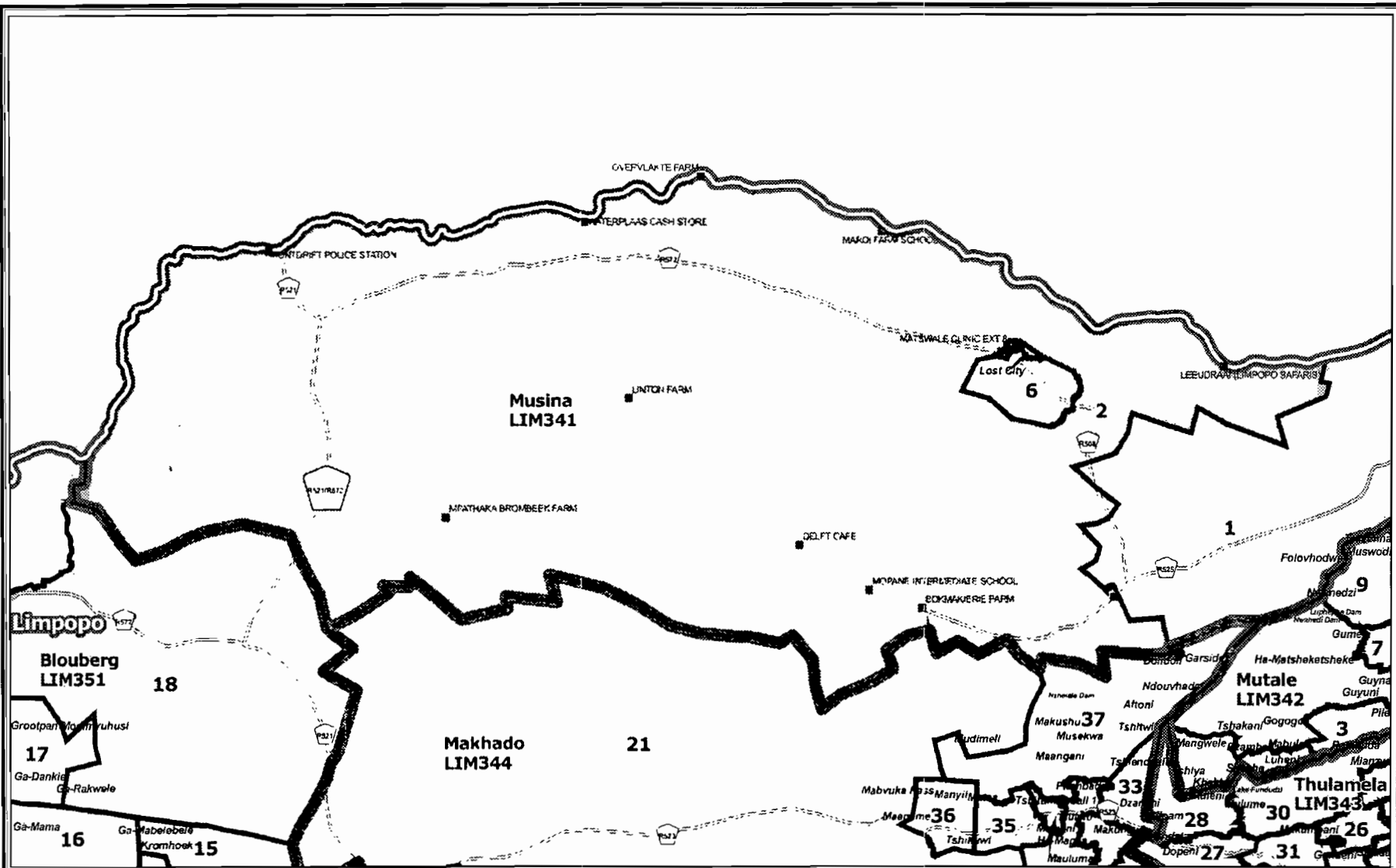
Legend		
	Dam	
	Main Road	
	Road	

Musina(LIM341)
 Publication of the delimitation of Ward 1
 of Musina(LIM341)
 in terms of Item 5 of Schedule 1 to the
 Local Government: Municipal Structures Act, 1998
 (Act No.117 of 1998)

	NOT TO SCALE
DATE	March 2010
WARD NUMBER	1

Additional information relating to this map
 can be obtained by contacting the
 Municipal Demarcation Board at:
 Tel: (012) 342 2481 Fax: (012) 342 2480
 email: info@demarcation.org.za
 Website: www.demarcation.org.za
 Address: Private Bag X26, Hatfield 0028





Legend

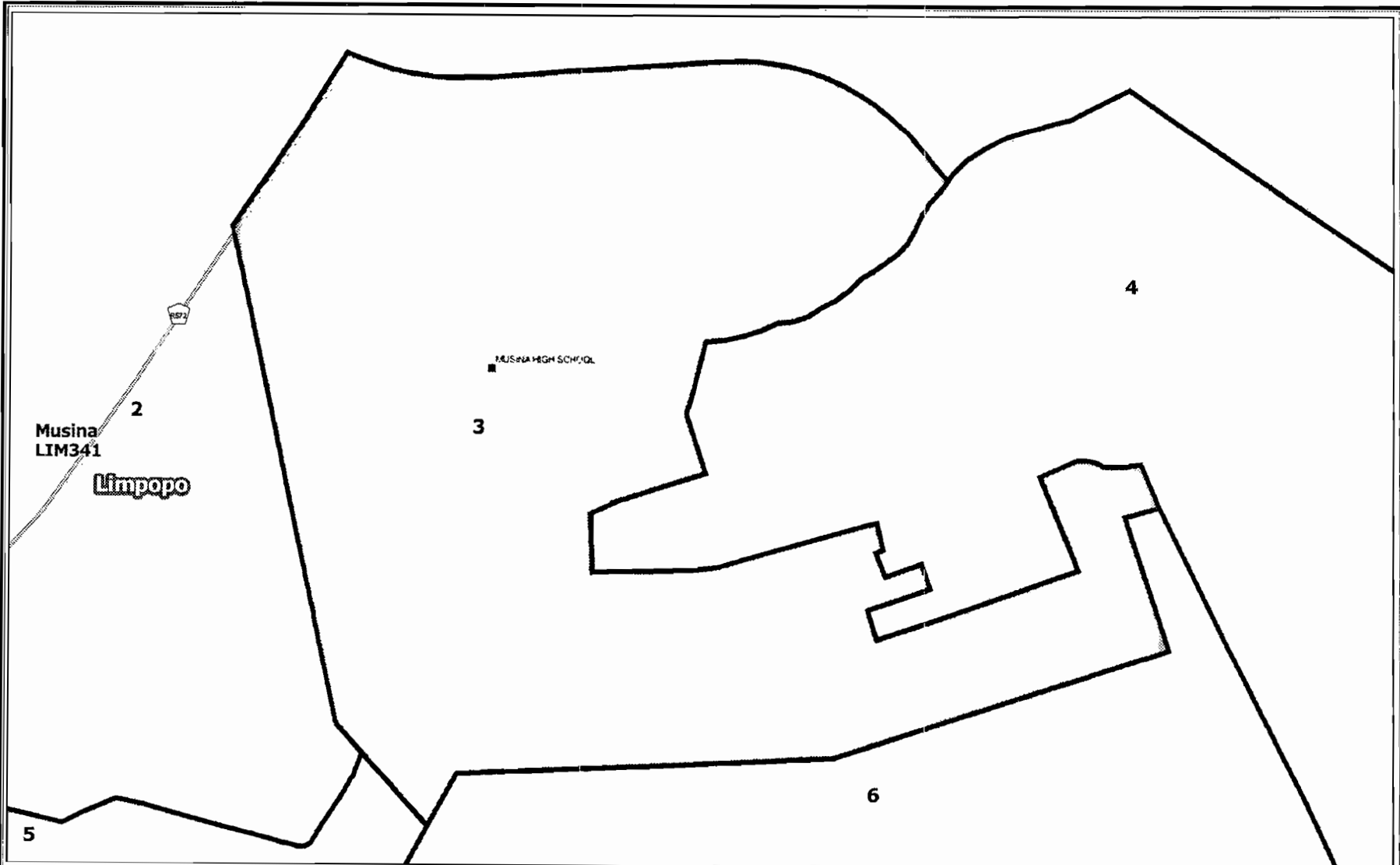
	Dam	
	Main Road	
	Road	

Musina(LIM341)
 Publication of the delimitation of Ward 2
 of Musina(LIM341)
 in terms of Item 5 of Schedule 1 to the
 Local Government: Municipal Structures Act, 1998
 (Act No.117 of 1998)

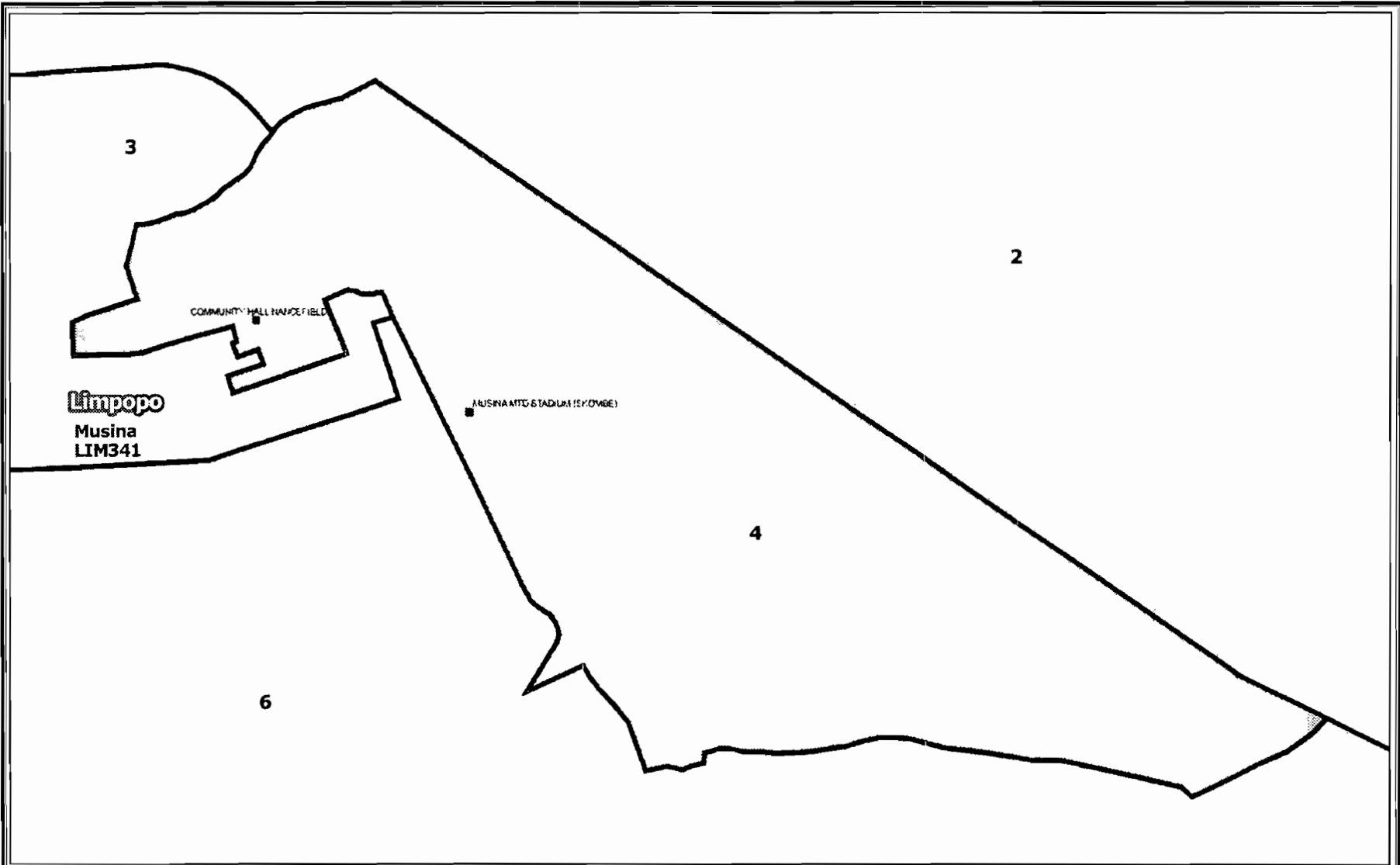
NOT TO SCALE
DATE March 2010
WARD NUMBER 2

Additional information relating to this map
 can be obtained by contacting the
 Municipal Demarcation Board at
 Tel (012) 342 2481 Fax (012) 342 2480
 email info@demarcation.org.za
 Website www.demarcation.org.za
 Address Private Bag X28, Hatfield 0028






<p>Legend</p> <ul style="list-style-type: none"> Provincial Boundary Local Municipality Ward Dam Main Road Road Voting Station 	<p>Musina(LIM341) Publication of the delimitation of Ward 3 of Musina(LIM341) in terms of Item 5 of Schedule 1 to the Local Government: Municipal Structures Act, 1998 (Act No. 117 of 1998)</p>	<p> NOT TO SCALE</p> <p>DATE March 2010</p> <p>WARD NUMBER 3</p>	<p>Additional information relating to this map can be obtained by contacting the Municipal Demarcation Board at:</p> <p>Tel: (012) 342 2481 Fax: (012) 342 2480 email: info@demarcation.org.za Website: www.demarcation.org.za Address: Private Bag X26, Hatfield 0028</p>	
---	--	--	--	--



Legend

- | | | |
|---------------------|-----------|----------------|
| Provincial Boundary | Dam | Voting Station |
| Local Municipality | Main Road | |
| Ward | Road | |

Musina(LIM341)
 Publication of the delimitation of Ward 4
 of Musina(LIM341)
 in terms of Item 5 of Schedule 1 to the
 Local Government: Municipal Structures Act, 1998
 (Act No.117 of 1998)



DATE
March 2010

WARD NUMBER
4

Additional information relating to this map
can be obtained by contacting the
Municipal Demarcation Board at

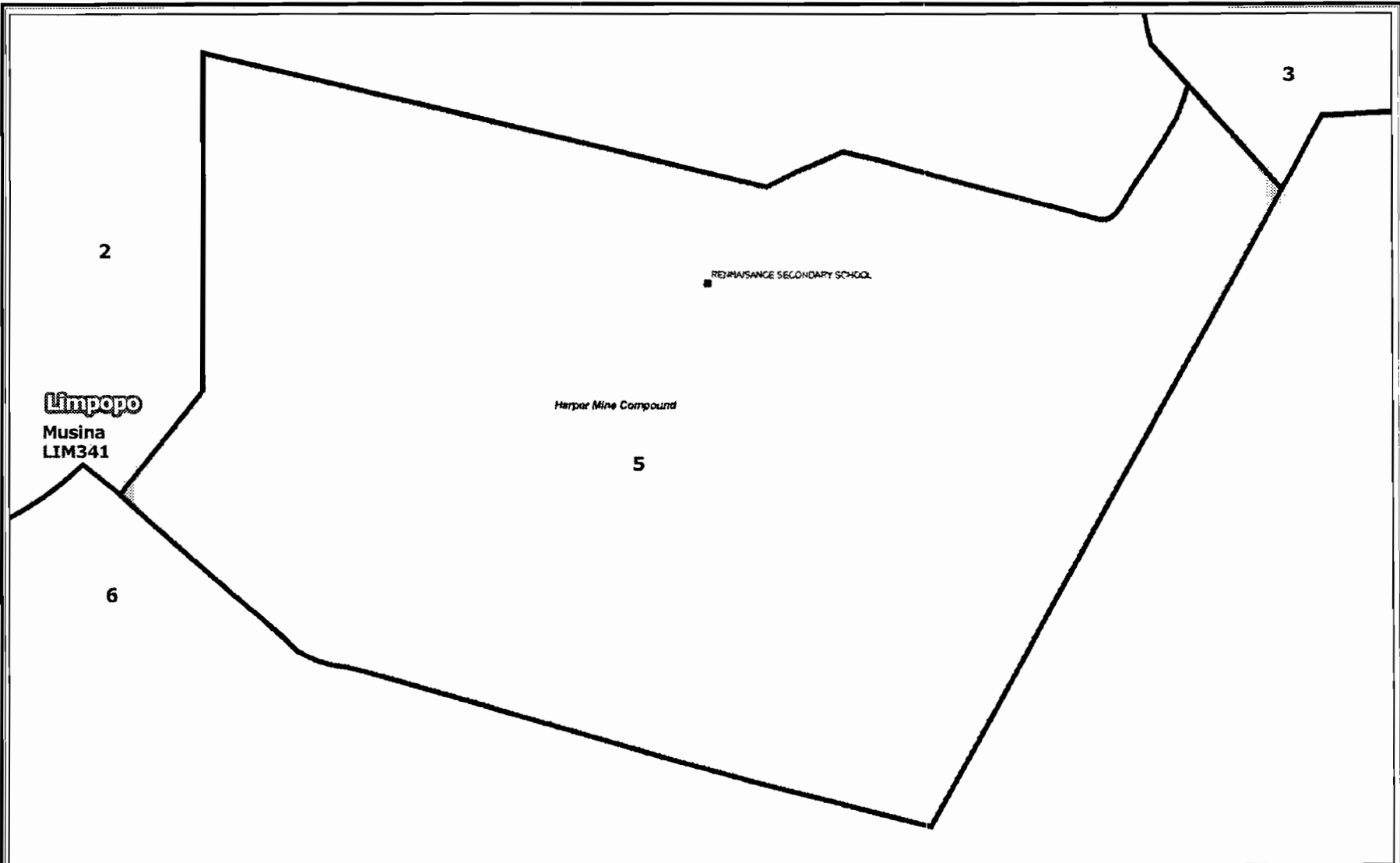
Tel (012) 342 2481 Fax (012) 342 2480

email info@demarcation.org.za

Website www.demarcation.org.za

Address, Private Bag 28, Hatfield 0028





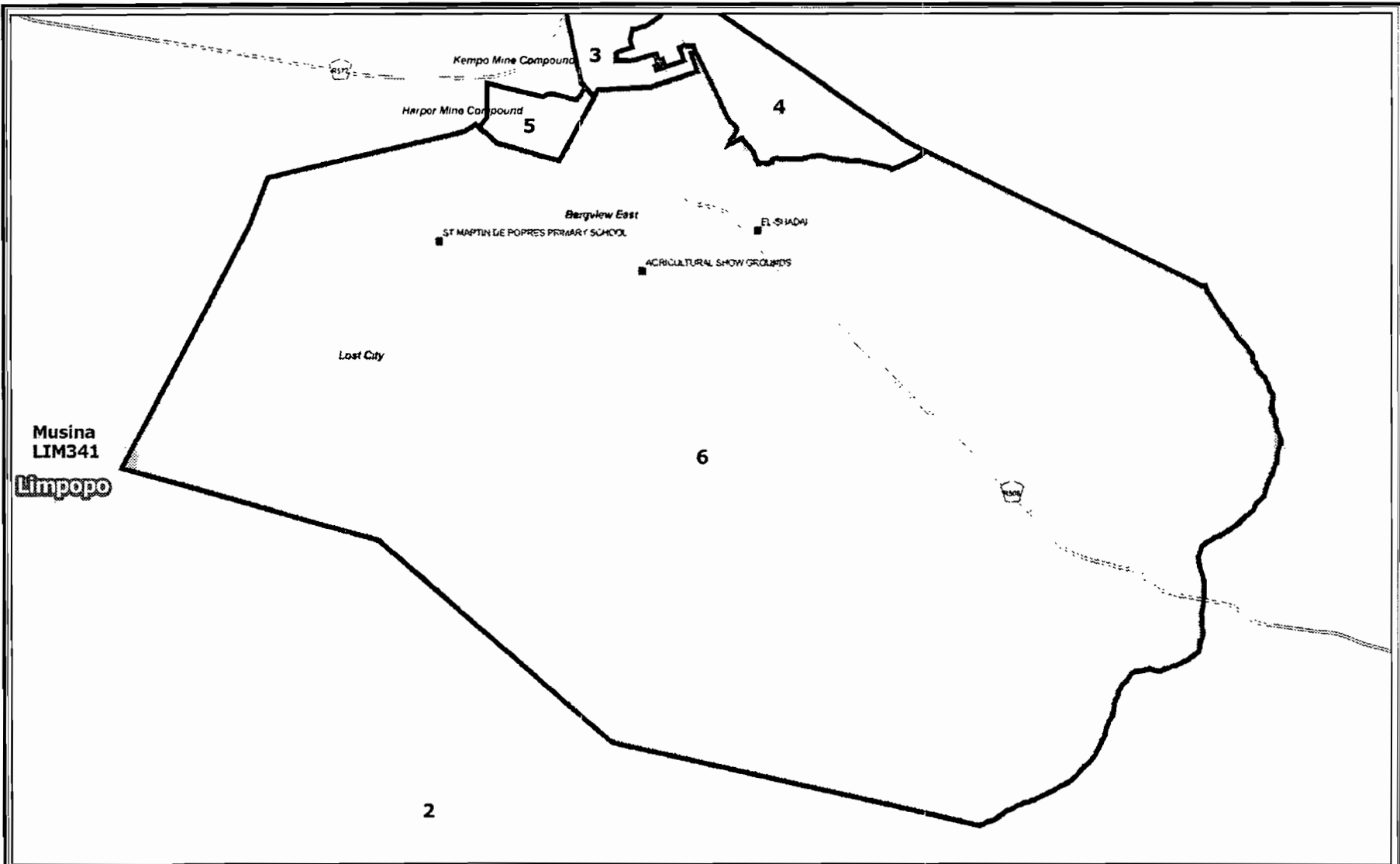
Legend		
	Provincial Boundary	
	Local Municipality	
	Ward	
	Dam	
	Main Road	
	Road	

Musina(LIM341)
 Publication of the delimitation of Ward 5
 of Musina(LIM341)
 in terms of Item 5 of Schedule 1 to the
 Local Government: Municipal Structures Act, 1998
 (Act No.117 of 1998)








	NOT TO SCALE
DATE	March 2010
WARD NUMBER	5

Additional information relating to this map
 can be obtained by contacting the
 Municipal Demarcation Board at
 Tel (012) 342 2481 Fax (012) 342 2480
 email info@demarcation.org.za
 Website www.demarcation.org.za
 Address: Private Bag X26, Hatfield 0028






Legend

-  Provincial Boundary
-  Local Municipality
-  Ward
-  Dam
-  Main Road
-  Road
-  Voting Station

Musina(LIM341)
 Publication of the delimitation of Ward 6
 of Musina(LIM341)
 in terms of Item 5 of Schedule 1 to the
 Local Government: Municipal Structures Act, 1998
 (Act No.117 of 1998)

 NOT TO SCALE

DATE
March 2010
WARD NUMBER
6

Additional information relating to this map
 can be obtained by contacting the
 Municipal Demarcation Board at

Tel (012) 342 2481 Fax (012) 342 2480
 email: info@demarcation.org.za
 Website: www.demarcation.org.za
 Address: Private Bag X28, Hatfield 0028

