

LIMPOPO PROVINCE
LIMPOPO PROVINSIE
XIFUNDZANKULU XA LIMPOPO
PROFENSE YA LIMPOPO
VUNDU LA LIMPOPO
IPHROVINSI YELIMPOPO

**Provincial Gazette • Provinsiale Koerant • Gazete ya Xifundzankulu
Kuranta ya Profense • Gazethe ya Vundu**

(Registered as a newspaper) • (As 'n nuusblad geregistreer)
(Yi rhijistariwile tanihi Nyuziphapha)
(E ngwadisitšwe bjalo ka Kuranta)
(Yo redzhisitariwa sa Nyusiphapha)

POLOKWANE,

29 MARCH 2010
29 MAART 2010
29 NYENYANKULU 2010
29 MATŠHE 2010
29 THAFAMUHWWE 2010

Vol. 17

Extraordinary

**Ku katsa na Tigazete to
Hlawuleka hinkwato**

No. 1746

Buitengewoon

**Hu tshi katelwa na
Gazethe dza Nyingo**

IMPORTANT NOTICE

The Government Printing Works will not be held responsible for faxed documents not received due to errors on the fax machine or faxes received which are unclear or incomplete. Please be advised that an "OK" slip, received from a fax machine, will not be accepted as proof that documents were received by the GPW for printing. If documents are faxed to the GPW it will be the sender's responsibility to phone and confirm that the documents were received in good order.

Furthermore the Government Printing Works will also not be held responsible for cancellations and amendments which have not been done on original documents received from clients.

CONTENTS • INHOUD

<i>No.</i>		<i>Page No.</i>	<i>Gazette No.</i>
GENERAL NOTICE • ALGEMENE KENNISGEWING			
87	Local Government: Municipal Structures Act (117/1998): Municipal Demarcation Board: Delimitation of municipal wards: Mutale Local Municipality (LIM342)	3	1746
87	Wet op Plaaslike Regering: Munisipale Strukture (117/1998): Munisipale Afbakeningsraad: Afbakening van munisipale wyke: Mutale Plaaslike Munisipaliteit (LIM342)	8	1746

GENERAL NOTICE ALGEMENE KENNISGEWING

NOTICE 87 OF 2010 MUNICIPAL DEMARCATION BOARD DELIMITATION OF MUNICIPAL WARDS IN TERMS OF THE LOCAL GOVERNMENT: MUNICIPAL STRUCTURES ACT, 1998

Municipality : Mutale Local Municipality (LIM342)

In terms of Item 5(1) of Schedule 1 to the Local Government: Municipal Structures Act, 1998 (Act No. 117 of 1998) ("the Act") the Municipal Demarcation Board hereby publishes its delimitation of wards for the above-mentioned municipality. Particulars of the delimitation are listed in the Schedule.

In terms of Item 5(2) of Schedule 1 to the Act, any person aggrieved by a delimitation may, within 14 days of publication of this notice, submit objections in writing to:

The Municipal Demarcation Board
Private Bag X28

Hatfield
0028

Fax: 012-3422480

E-mail: robert@demarcation.org.za

The attached form MDB5 must please be used to object. The form is also available on www.demarcation.org.za

LANDIWE MAHLANGU
CHAIRPERSON: MDB

SCHEDULE

In terms of Section 18(3) of the Local Government: Municipal Structures Act, 1998 (Act 117 of 1998) the MEC responsible for local government has determined that the municipal council consists of 26 councillors.

After having consulted the Independent Electoral Commission, The Municipal Demarcation Board has delimited the municipality into 13 wards in terms of Schedule 1 to the Act.

The number of registered voters in each ward does not vary by more than fifteen percent from the norm. The norm was determined by dividing the total number of voters on the municipal segment of the national common voters roll, namely 42527 voters on 12 February 2009, by the number of wards in the municipality.

An overview map of the boundary of the municipality, with the boundaries of the wards within the municipal boundary, and a map of each ward are attached. In case of a discrepancy between a map and this schedule, the map will prevail.

The ward numbers, the voting districts and voting stations in each ward, and the number of voters are as follows:

WARD 1 comprises of a total of 3155 registered voters

Voting District	Voting Station	Number of Voters
76340280	SHE SHE PRIMARY SCHOOL	545
76340628	KHAKHU TRIBAL OFFICE	827
76340730	LUHENI PRIMARY SCHOOL	424
76340831	DZAMBA PRIMARY SCHOOL	306
76370182	KHAKHU SECONDARY SCHOOL	861
76370801	MANGWELE PRIMARY SCHOOL	192

WARD 2 comprises of a total of 3716 registered voters

Voting District	Voting Station	Number of Voters
76340291	TSHIXWADZA PRIMARY SCHOOL	1107
76340303	VELE SECONDARY SCHOOL	524
76340314	MA VHODE P/SCHOOL	546
76340358	PHOPHI SECONDARY SCHOOL	845
76340752	TSHITANDANI PRIMARY SCHOOL	250
76340886	GOGOGO PRIMARY SCHOOL	305
76370834	GOMBANI PRIMARY SCHOOL	139

WARD 3 comprises of a total of 3647 registered voters

Voting District	Voting Station	Number of Voters
76340325	RAMBUDA TRIBAL COUNCIL	716
76340336	RAMBUDA SECONDARY SCHOOL	1073
76340729	TSHATHOVHELA PRIMARY SCHOOL	774
76340741	PILE PRIMARY SCHOOL	618
76340954	TSHAPASHA PRIMARY SCHOOL	466

WARD 4 comprises of a total of 3682 registered voters

Voting District	Voting Station	Number of Voters
76340370	MUTALE TOWN HALL	1674
76340594	TSHANDAMA PRIMARY SCHOOL	1578
76340763 (Portion)	LUKAU PRIMARY SCHOOL	430

WARD 5 comprises of a total of 3051 registered voters

Voting District	Voting Station	Number of Voters
76340392	BASHASHA PRIMARY SCHOOL	1032
76340404	LADZANI PRIMARY SCHOOL	1182
76340763 (Portion)	LUKAU PRIMARY SCHOOL	100
76340842	B.R. NEMULODI PRIMARY SCHOOL	320
76340853	MUTALE HOME ECONOMICS	417

WARD 6 comprises of a total of 2786 registered voters

Voting District	Voting Station	Number of Voters
76340235	MAGILEDZHI PRIMARY SCHOOL	745
76340257	TSHIANZHE PRIMARY SCHOOL	667
76340426	TSHIKUNDAMALEMA TRIBAL COUNCIL	792
76340695	MANGANYA PRIMARY SCHOOL	582

WARD 7 comprises of a total of 3370 registered voters

Voting District	Voting Station	Number of Voters
76340347	MABILA PRIMARY SCHOOL	617
76340369	MATAVHELA SECONDARY SCHOOL	665
76340415	TSHIDONGOLOLWE PRIMARY SCHOOL	849
76340639	NYADZANI SECONDARY SCHOOL	751
76340864	MAFUKANI PRIMARY SCHOOL	306
76340875	GUNDANI PRIMARY SCHOOL	182

WARD 8 comprises of a total of 3316 registered voters

Voting District	Voting Station	Number of Voters
76340459	MALILELE SECONDARY SCHOOL	1017
76340493	TSHIRUNZINI PRIMARY SCHOOL	329
76340707	MUKOVHAWABALE PRIMARY SCHOOL	462
76340718	MALINGE PRIMARY SCHOOL	1099
76340808	TSHOKOTSHOKO PRIMARY SCHOOL	208
76340965	TSHIVHONGWENI PRIMARY SCHOOL	201

WARD 9 comprises of a total of 3035 registered voters

Voting District	Voting Station	Number of Voters
76340437	TSHAPINDA PRIMARY SCHOOL	452
76340448	RATSHIBVUMO SECONDARY SCHOOL	893
76340606	DZIMAULI SECONDARY SCHOOL	1135
76340662	MAMPHODO SECONDARY SCHOOL	555

WARD 10 comprises of a total of 3067 registered voters

Voting District	Voting Station	Number of Voters
76340538	HANYANI SECONDARY SCHOOL	887
76340549	MADANGANI PRIMARY SCHOOL	201
76340561	MUKUNUNDE PRIMARY SCHOOL	266
76340572	MATA TANI PRIMARY SCHOOL	337
76340651	TSIITUNGANI PRIMARY SCHOOL	824
76340785	DOMBONI PRIMARY SCHOOL	134
76340796	MBODI PRIMARY SCHOOL	140
76340976	MADIFHA PRIMARY SCHOOL	278

WARD 11 comprises of a total of 3264 registered voters

Voting District	Voting Station	Number of Voters
76340471	SIGONDE	344
76340516	RATSHISASE SECONDARY SCHOOL	1071
76340527	MANENZHE TRIBAL COUNCIL	1102
76340774	MAPAKONI PRIMARY SCHOOL	316
76340943	BALE PRIMARY SCHOOL	431

WARD 12 comprises of a total of 3636 registered voters

Voting District	Voting Station	Number of Voters
76290914	PUNDA MARIA CAMP	260
76340460	MASISI MAGISTRATE HALL	1144
76340550	TSHIKONDENI PRIMARY SCHOOL	722
76340617	MUTELE TRIBAL OFFICE	320
76340640	TSHIKUYU PRIMARY SCHOOL	173
76340820	MADAVIILA PRIMARY SCHOOL	285
76340910	GUMBU JUNIOR PRIMARY SCHOOL	307
76340921	TSHENZHELANI PRIMARY SCHOOL	172
76340932	MARAMANZHI PRIMARY SCHOOL	253

WARD 13 comprises of a total of 2802 registered voters

Voting District	Voting Station	Number of Voters
76340178	KAREL NGIGIDENI PRIMARY SCHOOL	1152
76340482	TSIIKALANGE PRIMARY SCHOOL	264
76340505	MUKOMA PRIMARY SCHOOL	274
76340673	LAMVI PRIMARY SCHOOL	591
76340819	MA TSHIKIRI PRIMARY SCHOOL	160
76340897	KHAVHAMBE PRIMARY SCHOOL	282
76340909	TSHIANZWANE PRIMARY SCHOOL	79

Important: This Schedule contains the total number of registered voters on the municipality's segment of the national common voters' roll on 12 February 2009 as provided for in Government Notice No. 750 published in Government Gazette No. 32407 of 15 July 2009. The voting district numbers, the voting district boundaries, voting stations, and the number of voters may change after the registration of voters for the 2011 local elections.

FORM MDB5

WARD DELIMITATION

OBJECTION IN TERMS OF ITEM 5(2) OF SCHEDULE 1 TO THE LOCAL GOVERNMENT: MUNICIPAL STRUCTURES ACT, 1998

Name of municipality:.....Code:.....

Name of aggrieved person/institution:.....

Contact person in case of an institution:.....

Address:.....

Tel. number:.....Cell number:.....

Email address:.....

I hereby object to the delimitation of the boundaries of the following wards:

WARD NUMBER	REASON/MOTIVATION

I request the Municipal Demarcation Board to consider the following alternative proposals:

Ward number	The ward should comprise of the following voting districts (Provide voting district number and the number of voters in brackets e.g. VD1123456(1500)+VD345678(2500)=4000)	Motivation

I confirm that:

- each cluster of voting districts form a contiguous ward;
- the number of voters in each ward fall within the minimum and maximum of voters allowed per ward;
- the proposed ward boundaries comply, in general, with the criteria.

SIGNATURE

NAME AND SURNAME

DATE

KENNISGEWING 87 VAN 2010**MUNISIPALE AFBAKENINGSRAAD
AFBAKENING VAN MUNISIPALE WYKE INGEVOLGE DIE WET OP
PLAASLIKE REGERING: MUNISIPALE STRUKTURE, 1998****Munisipaliteit : Mutale Plaaslike Munisipaliteit (LIM342)**

Ingevolge Item 5(1) van Bylae 1 van die Wet op Plaaslike Regering: Munisipale Strukture, 1998 (Wet No. 117 van 1998) ("die Wet") publiseer die Munisipale Afbakeningsraad hiermee sy afbakening van wyke vir die bogenaaamde munisipaliteit. Besonderhede van die afbakening is vervat in die Bylae.

Ingevolge Item 5(2) van Bylae 1 van die Wet, kan enige persoon wat gegrief is deur 'n afbakening binne 14 dae na publikasie van hierdie kennisgewing skriftelike besware voorlê aan:

Die Munisipale Afbakeningsraad
Privaatsak X28

Hatfield
0028

Faks: 012-3422480

E-pos: robert@demarcation.org.za

Die aangehegte vorm MDB5 moet asseblief gebruik word om beswaar aan te teken. Die vorm is ook beskikbaar op www.demarcation.org.za

LANDIWE MAHLANGU**VOORSITTER: MUNISIPALE AFBAKENINGSRAAD****BYLAE**

Ingevolge Artikel 18(3) van die Wet op Plaaslike Regering: Munisipale Strukture, 1998 (Wet 117 van 1998) het die LUR vir plaaslike regering bepaal dat die munisipale raad bestaan uit 26 raadslede.

Na oorlegpleging met die Onafhanklike Verkiesingskommissie het die Munisipale Afbakeningsraad die munisipaliteit in 13 wyke afgebaken ingevolge Bylae 1 van die Wet.

Die getal geregistreerde kiesers in elke wyk, wyk nie meer as vyftien persent van die norm af nie. Die norm is bepaal deur die getal geregistreerde kiesers op die munisipale segment van die nasionale gemeenskaplike kieserslys, naamlik 42527 kiesers op 12 Februarie 2009, deur die getal wyke in die munisipaliteit te deel.

'n Oorsigkaart van die munisipale grens met die grense van die wyke binne die munisipale grens, en 'n kaart van elke wyk, is aangeheg. Ingeval van 'n verskil tussen 'n kaart en hierdie bylae, sal die kaart geld.

Die wyknommers, die stembedistrikte en stemlokale in elke wyk, en die getal kiesers is as volg:

WYK 1 het 3155 kiesers

Stemdistrik	Stemlokaal	Getal kiesers
76340280	SHESHE PRIMARY SCHOOL	545
76340628	KHAKHU TRIBAL OFFICE	827
76340730	LUHENI PRIMARY SCHOOL	424
76340831	DZAMBA PRIMARY SCHOOL	306
76370182	KHAKHU SECONDARY SCHOOL	861
76370801	MANGWELE PRIMARY SCHOOL	192

WYK 2 het 3716 kiesers

Stemdistrik	Stemlokaal	Getal kiesers
76340291	TSHIXWADZA PRIMARY SCHOOL	1107
76340303	VELE SECONDARY SCHOOL	524
76340314	MAVHODE P/SCHOOL	546
76340358	PHOPHI SECONDARY SCHOOL	845
76340752	TSIITANDANI PRIMARY SCHOOL	250
76340886	GOGOGO PRIMARY SCHOOL	305
76370834	GOMBANI PRIMARY SCHOOL	139

WYK 3 het 3647 kiesers

Stemdistrik	Stemlokaal	Getal kiesers
76340325	RAMBUDA TRIBAL COUNCIL	716
76340336	RAMBUDA SECONDARY SCHOOL	1073
76340729	TSHA THOVHELA PRIMARY SCHOOL	774
76340741	PILE PRIMARY SCHOOL	618
76340954	TSHAPASHA PRIMARY SCHOOL	466

WYK 4 het 3682 kiesers

Stemdistrik	Stemlokaal	Getal kiesers
76340370	MUTALE TOWN HALL	1674
76340594	TSHANDAMA PRIMARY SCHOOL	1578
76340763 (Gedeelte)	LUKAU PRIMARY SCHOOL	430

WYK 5 het 3051 kiesers

Stemdistrik	Stemlokaal	Getal kiesers
76340392	BASHASHA PRIMARY SCHOOL	1032
76340404	LADZANI PRIMARY SCHOOL	1182
76340763 (Gedeelte)	LUKAU PRIMARY SCHOOL	100
76340842	B.R. NEMULODI PRIMARY SCHOOL	320
76340853	MUTALE HOME ECONOMICS	417

WYK 6 het 2786 kiesers

Stemdistrik	Stemlokaal	Getal kiesers
76340235	MAGILEDZHI PRIMARY SCHOOL	745
76340257	TSIIANZIIIE PRIMARY SCHOOL	667
76340426	TSHIKUNDAMA IEMA TRIBAL COUNCIL	792
76340695	MANGANYA PRIMARY SCHOOL	582

WYK 7 het 3370 kiesers

Stemdistrik	Stemlokaal	Getal kiesers
76340347	MABILA PRIMARY SCHOOL	617
76340369	MATAVHELA SECONDARY SCHOOL	665
76340415	TSHIDONGOLOLWE PRIMARY SCHOOL	849
76340639	NYADZANI SECONDARY SCHOOL	751
76340864	MAFUKANI PRIMARY SCHOOL	306
76340875	GUNDANI PRIMARY SCHOOL	182

WYK 8 het 3316 kiesers

Stemdistrik	Stemlokaal	Getal kiesers
76340459	MALILELE SECONDARY SCHOOL	1017
76340493	TSHIRUNZINI PRIMARY SCHOOL	329
76340707	MUKOVHAWABALE PRIMARY SCHOOL	462
76340718	MALINGE PRIMARY SCHOOL	1099
76340808	TSHIOKOTSHIOKO PRIMARY SCHOOL	208
76340965	TSHIVHONGWENI PRIMARY SCHOOL	201

WYK 9 het 3035 kiesers

Stemdistrik	Stemlokaal	Getal kiesers
76340437	TSHAPINDA PRIMARY SCHOOL	452
76340448	RATSHIBVUMO SECONDARY SCHOOL	893
76340606	DZIMAUJI SECONDARY SCHOOL	1135
76340662	MAMPHODO SECONDARY SCHOOL	555

WYK 10 het 3067 kiesers

Stemdistrik	Stemlokaal	Getal kiesers
76340538	IHANYANI SECONDARY SCHOOL	887
76340549	MADANGANI PRIMARY SCHOOL	201
76340561	MUKUNUNDE PRIMARY SCHOOL	266
76340572	MATATANI PRIMARY SCHOOL	337
76340651	TSHIUNGANI PRIMARY SCHOOL	824
76340785	DOMBONI PRIMARY SCHOOL	134
76340796	MBODI PRIMARY SCHOOL	140
76340976	MADIFHA PRIMARY SCHOOL	278

WYK 11 het 3264 kiesers

Stemdistrik	Stemlokaal	Getal kiesers
76340471	SIGONDE	344
76340516	RATSHISASE SECONDARY SCHOOL	1071
76340527	MANENZHE TRIBAL COUNCIL	1102
76340774	MAPAKONI PRIMARY SCHOOL	316
76340943	BALE PRIMARY SCHOOL	431

WYK 12 het 3636 kiesers

Stemdistrik	Stemlokaal	Getal kiesers
76290914	PUNDA MARIA CAMP	260
76340460	MASISI MAGISTRATE HALL	1144
76340550	TSHIKONDENI PRIMARY SCHOOL	722
76340617	MUTELE TRIBAL OFFICE	320
76340640	TSHIKUYU PRIMARY SCHOOL	173
76340820	MADA VIILA PRIMARY SCHOOL	285
76340910	GUMBU JUNIOR PRIMARY SCHOOL	307
76340921	TSHENZHELANI PRIMARY SCHOOL	172
76340932	MARAMANZHI PRIMARY SCHOOL	253

WYK 13 het 2802 kiesers

Stemdistrik	Stemlokaal	Getal kiesers
76340178	KAREL NGIGIDENI PRIMARY SCHOOL	1152
76340482	TSIIKALANGE PRIMARY SCHOOL	264
76340505	MUKOMA PRIMARY SCHOOL	274
76340673	LAMVI PRIMARY SCHOOL	591
76340819	MATSHIKIRI PRIMARY SCHOOL	160
76340897	KHAVHAMBE PRIMARY SCHOOL	282
76340909	TSHIANZWANE PRIMARY SCHOOL	79

Belangrik: Hierdie Bylae bevat die totale getal geregistreerde kiesers op die munisipaliteit se segment van die nasionale gemeenskaplike kieserslys op 12 Februarie 2009, waarvoor voorsiening gemaak is in Goewermentskennisgewing No. 750 gepubliseer in Staatskoerant No. 32407 van 15 Julie 2009. Die stemdistriknommers, die grense van die stemdistrikte, die stemlokale, en die getal kiesers mag verander na die registrasie van kiesers vir die 2011 plaaslike verkiesings.

VORM MDB5

WYKSAFBAKENING

BESWAAR INGEVOLGE ITEM 5(2) VAN BYLAE 1
VAN DIE WET OP PLAASLIKE REGERING: MUNISIPALE STRUKTURE, 1998

Naam van Munisipaliteit:.....Code:.....

Naam van beswaarde persoon/instelling:.....

Kontak persoon in geval van 'n instelling:.....

Adres:.....

Tel. nommer:..... Selfoonnommer:.....

E-pos adres:.....

Hiermee teken ek beswaar aan teen die afbakening van die grense van die volgende wyke

WYK NOMMER	REDE/MOTIVERING

Ek versoek die Munisipale Afbakeningsraad om die volgende alternatiewe voorstelle te oorweeg:

Wyk nommer	Die wyk moet bestaan uit die volgende stembedistrikte: (Voorsien die stembedistriktnommer en die getal geregistreerde kiesers as volg VD1123456(1500)+VD345678(2500)=4000)	Motivering

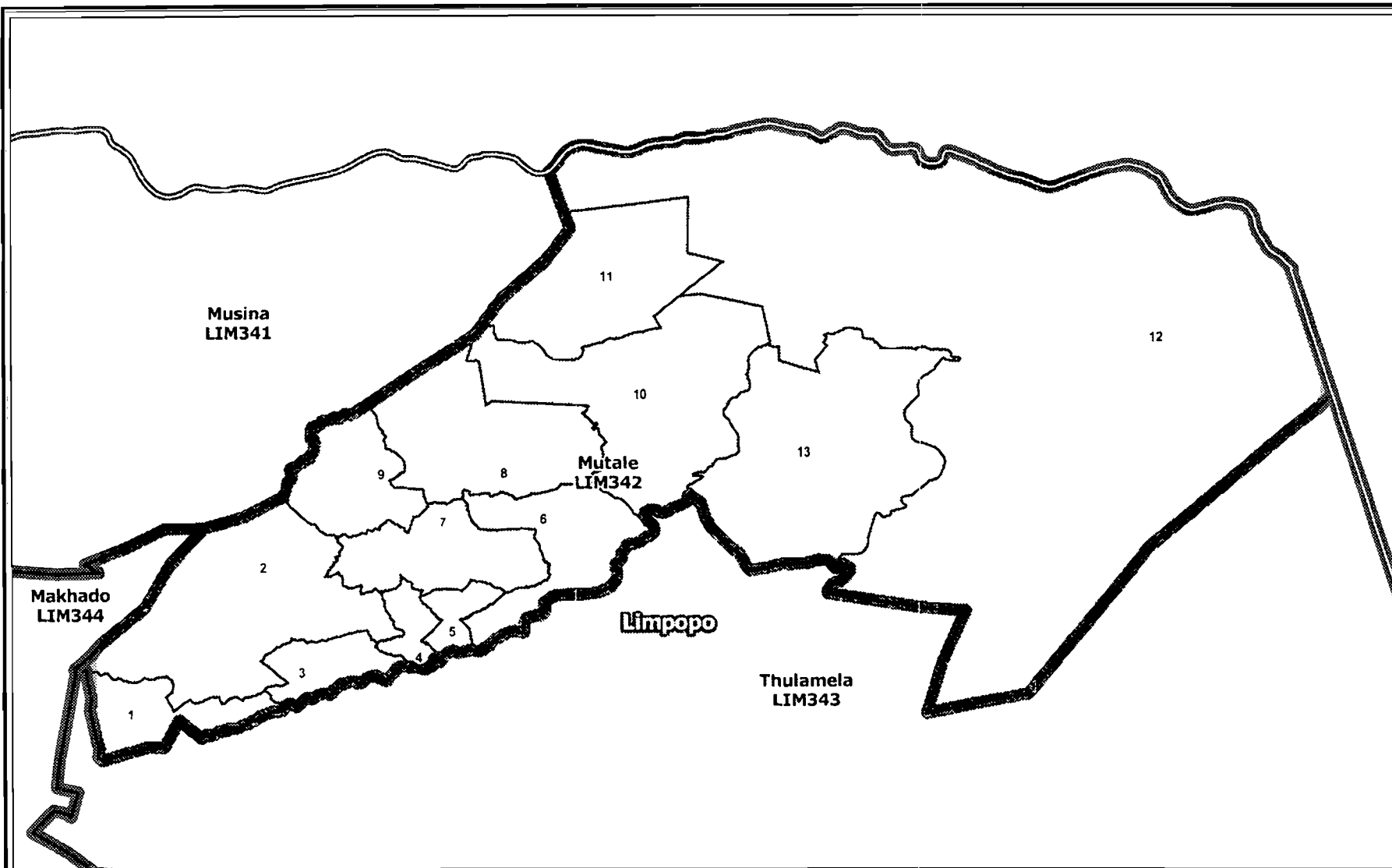
Ek bevestig dat:

- die saamgevoegde stembedistrikte vorm 'n aaneenlopende wyk;
- die getal kiesers in elke wyk is binne die minimum en maksimum getal wat per wyk toegelaat word;
- die voorgestelde wyke voldoen in die algemeen aan die kriteria.




HANDTEKENING

NAAM EN VAN

DATUM




Legend

-  Provincial Boundary
-  Municipal Boundary
-  Ward Boundary

Mutale(LIM342)

Publication of the delimitation of Wards
 within the Mutale Local Municipality (LIM342)
 in terms of Item 5 of Schedule 1 to the
 Local Government: Municipal Structures Act, 1998
 (Act No.117 of 1998)

 NOT TO SCALE

DATE
 February 2010

MAP NUMBER
 LIM342

Additional information relating to this map
 can be obtained by contacting the
 Municipal Demarcation Board at

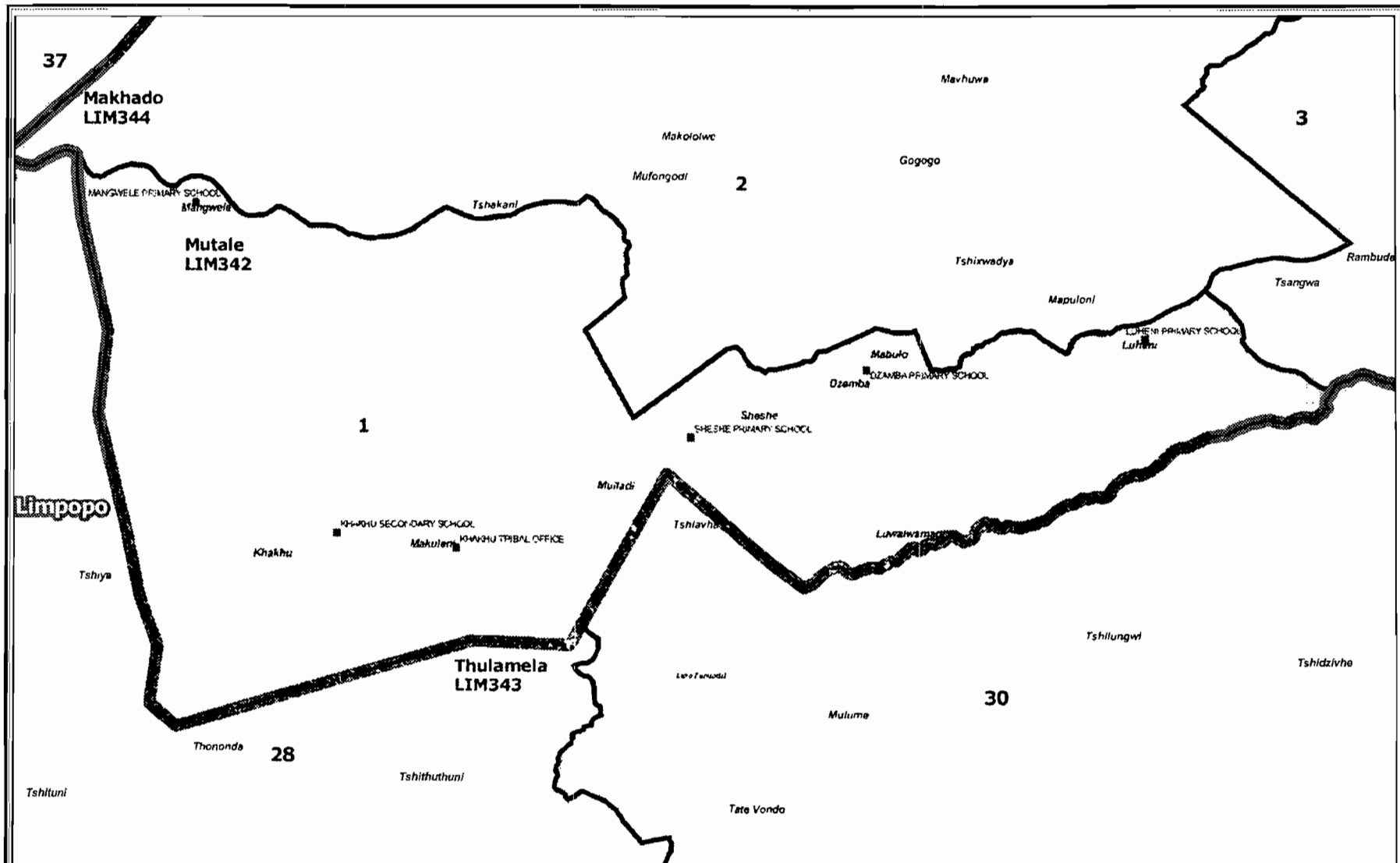
Tel (012) 342 2481 Fax (012) 342 2480

email info@demarcation.org.za

Website www.demarcation.org.za

Address Private Bag X28, Hatfield 0028





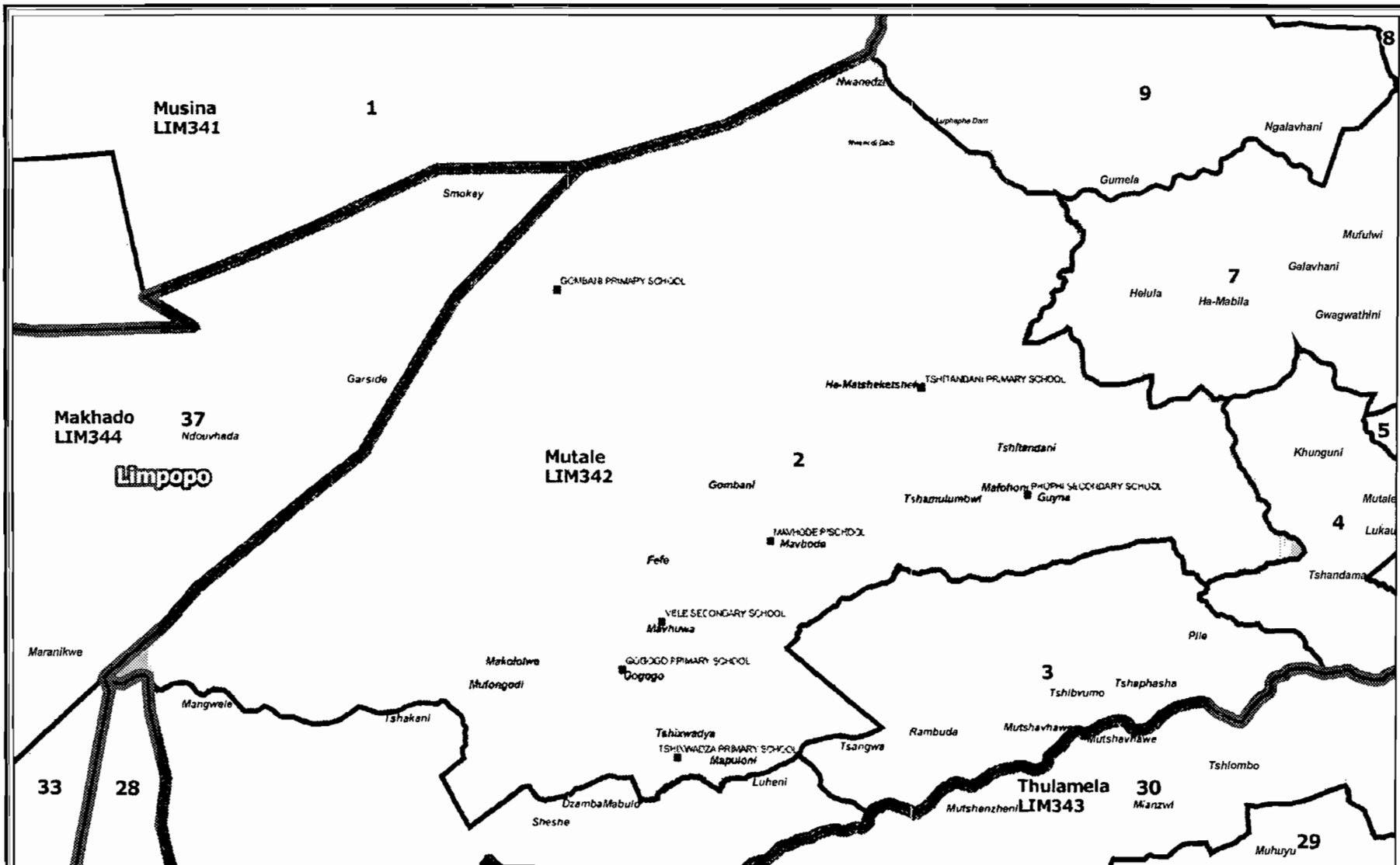
Legend		
	Provincial Boundary	
	Local Municipality	
	Ward	
	Dam	
	Main Road	
	Road	

Mutale(LIM342)
 Publication of the delimitation of Ward 1
 of Mutale(LIM342)
 in terms of Item 5 of Schedule 1 to the
 Local Government: Municipal Structures Act, 1998
 (Act No.117 of 1998)

NOT TO SCALE
DATE March 2010
WARD NUMBER 1

Additional information relating to this map
 can be obtained by contacting the
 Municipal Demarcation Board at
 Tel (012) 342 2481 Fax (012) 342 2480
 email info@demarcation.org.za
 Website www.demarcation.org.za
 Address: Private Bag X28, Hatfield 0028





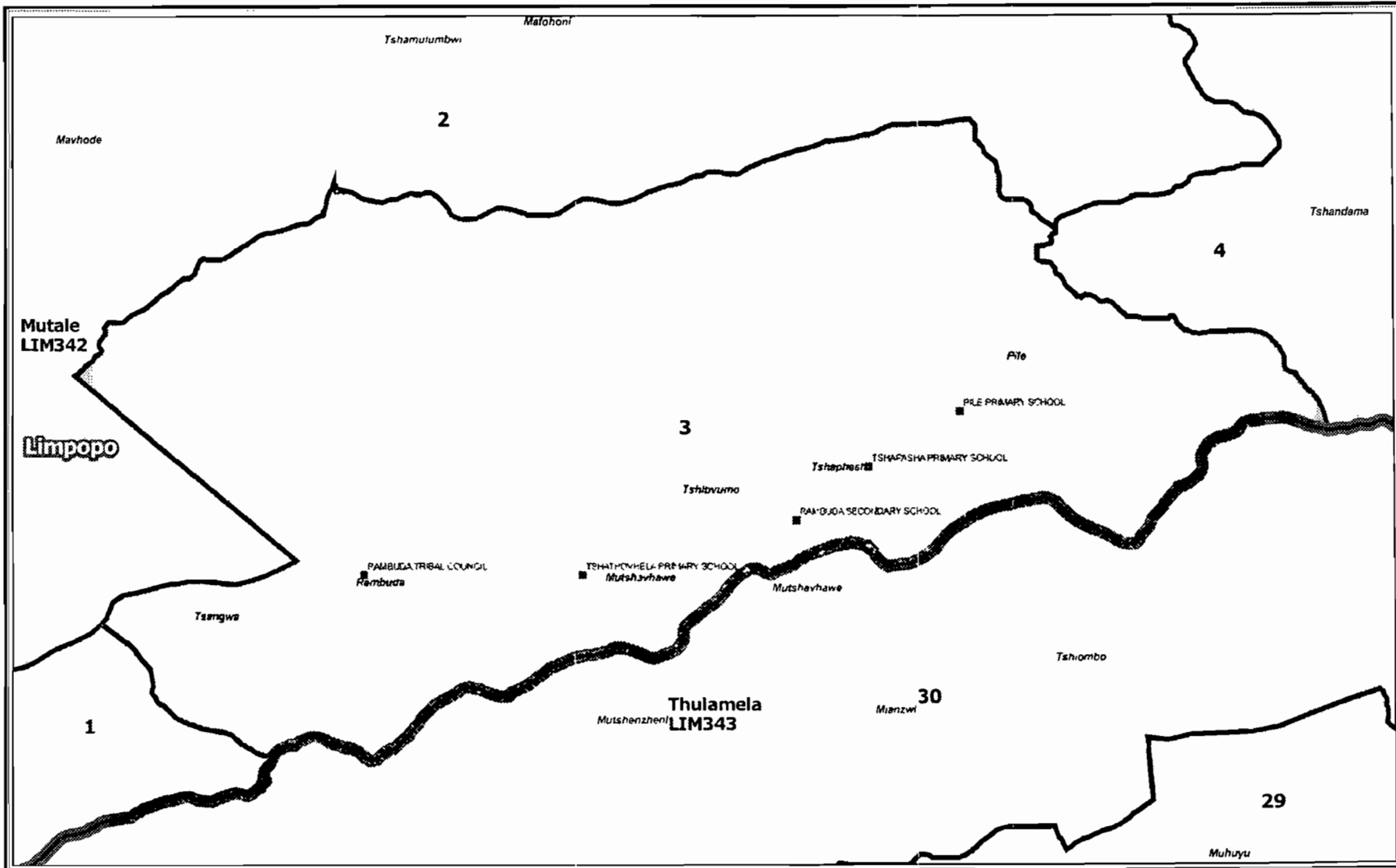
Legend		
	Provincial Boundary	■ Voting Station
	Local Municipality	— Main Road
	Ward	— Road
	Dam	

Mutale(LIM342)
 Publication of the delimitation of Ward 2
 of Mutale(LIM342)
 in terms of Item 5 of Schedule 1 to the
 Local Government: Municipal Structures Act, 1998
 (Act No.117 of 1998)

 NMT TO SCALE
DATE March 2010
WARD NUMBER 2

Additional information relating to this map
 can be obtained by contacting the
 Municipal Demarcation Board at
 Tel (012) 342 2481 Fax (012) 342 2480
 email info@demarcation.org.za
 Website www.demarcation.org.za
 Address: Private Bag X28, Hatfield 0028





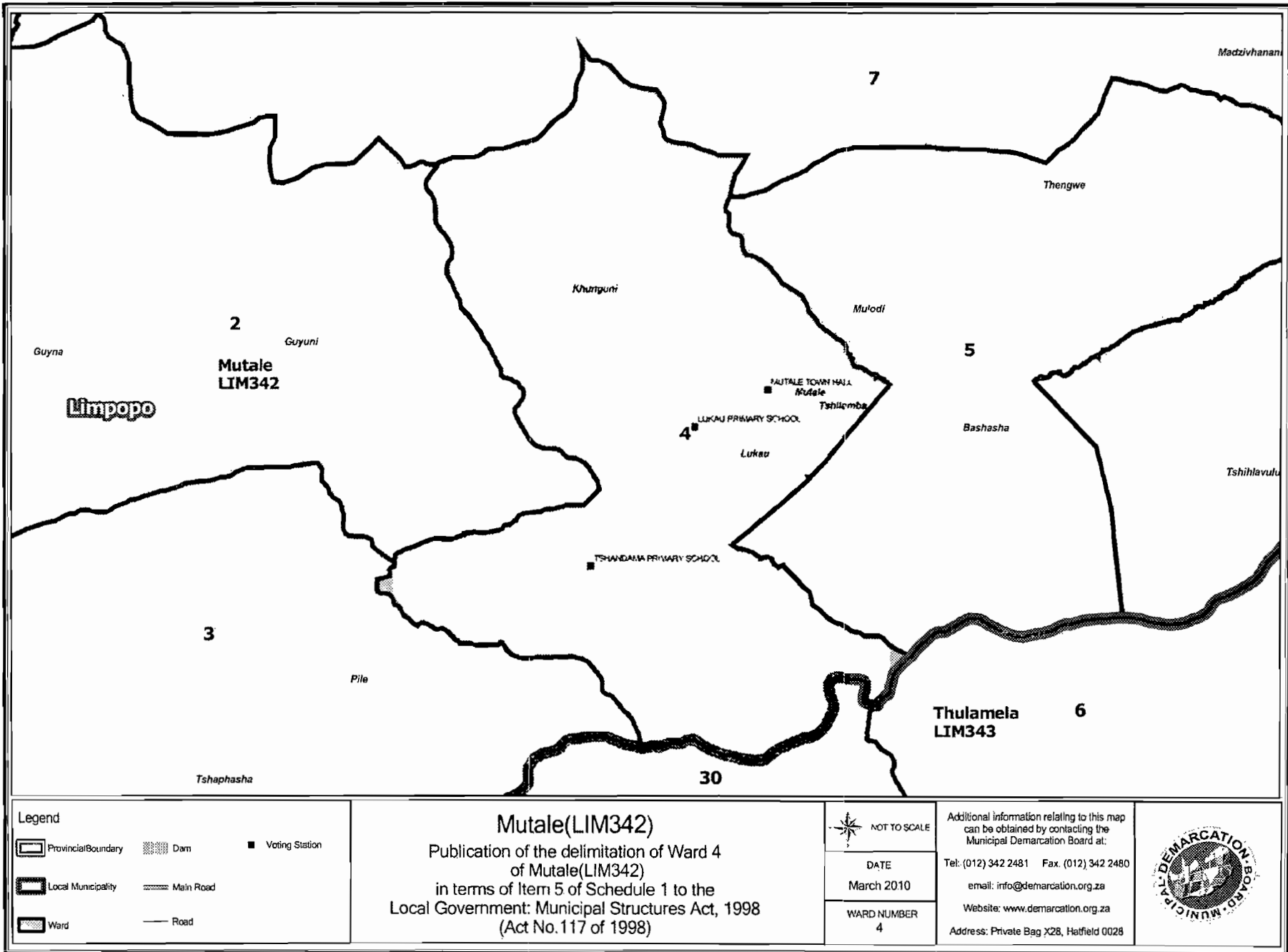
Legend		
	Provincial Boundary	
	Local Municipality	
	Ward	
	Dam	
	Main Road	
	Road	
		Writing Station

Mutale(LIM342)
 Publication of the delimitation of Ward 3
 of Mutale(LIM342)
 in terms of Item 5 of Schedule 1 to the
 Local Government: Municipal Structures Act, 1998
 (Act No.117 of 1998)

 NOT TO SCALE
DATE March 2010
WARD NUMBER 3

Additional information relating to this map
 can be obtained by contacting the
 Municipal Demarcation Board at
 Tel (012) 342 2491 Fax (012) 342 2480
 email info@demarcation.org.za
 Website www.demarcation.org.za
 Address Private Bag X28, Hatfield 0028





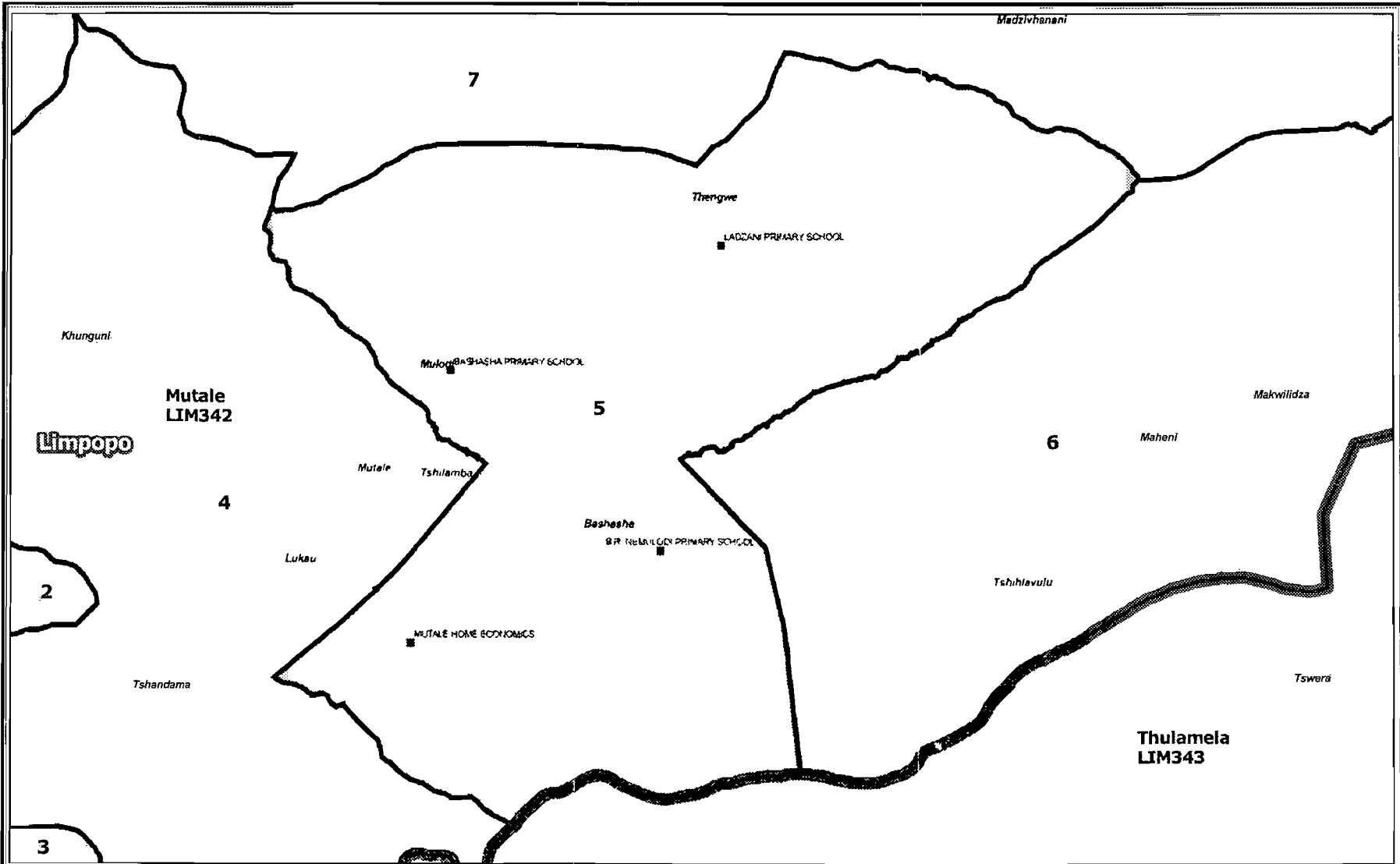
Legend		

Mutale(LIM342)
 Publication of the delimitation of Ward 4
 of Mutale(LIM342)
 in terms of Item 5 of Schedule 1 to the
 Local Government: Municipal Structures Act, 1998
 (Act No. 117 of 1998)







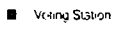
 NOT TO SCALE
DATE March 2010
WARD NUMBER 4

Additional information relating to this map
 can be obtained by contacting the
 Municipal Demarcation Board at:
 Tel: (012) 342 2481 Fax: (012) 342 2480
 email: info@demarcation.org.za
 Website: www.demarcation.org.za
 Address: Private Bag X28, Hatfield 0028

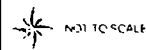




Legend

-  Provincial Boundary
-  Local Municipality
-  Ward
-  Dam
-  Main Road
-  Road
-  Voting Station

Mutale(LIM342)
 Publication of the delimitation of Ward 5
 of Mutale(LIM342)
 in terms of Item 5 of Schedule 1 to the
 Local Government: Municipal Structures Act, 1998
 (Act No.117 of 1998)



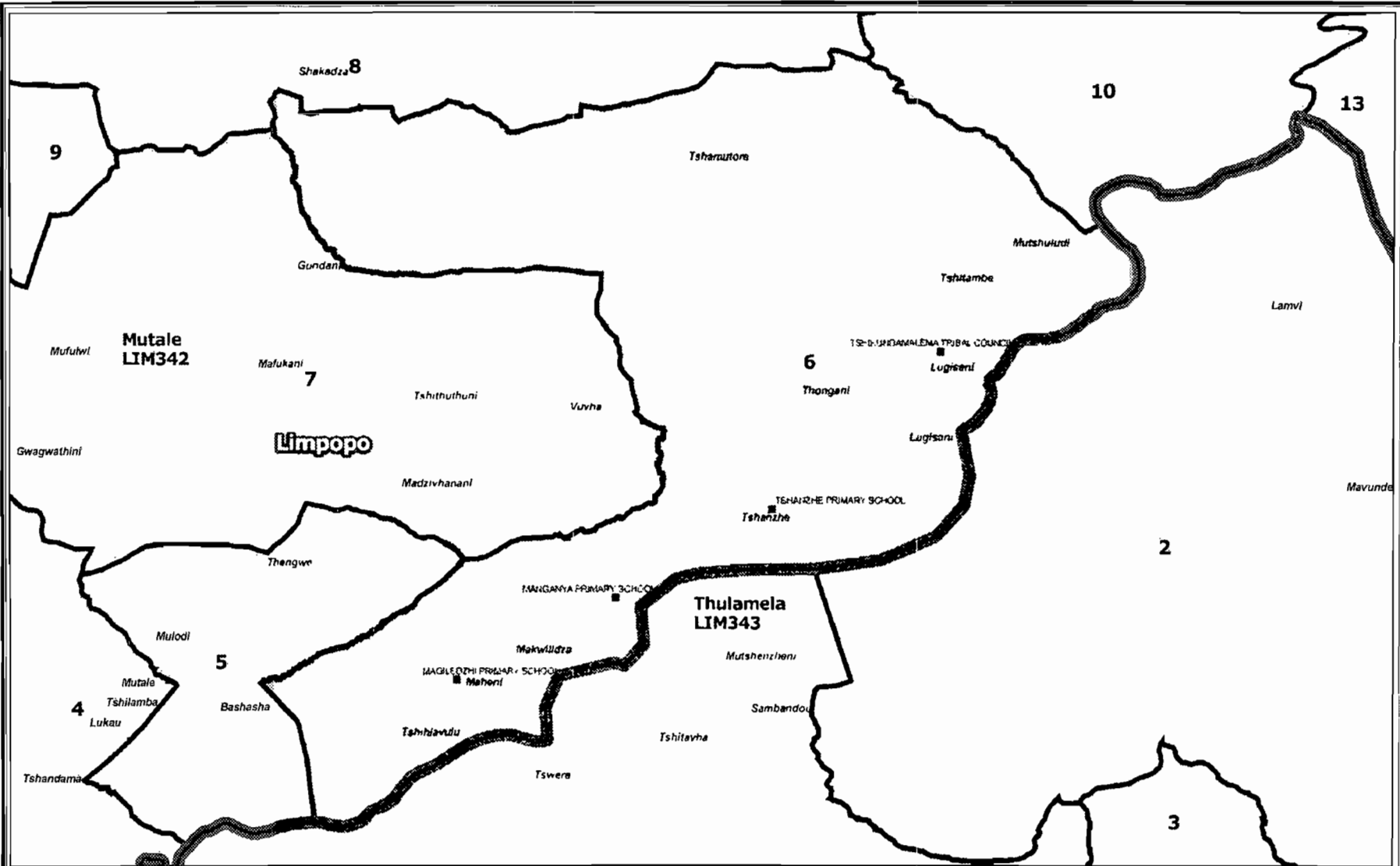
DATE
 March 2010

WARD NUMBER
 5

Additional information relating to this map
 can be obtained by contacting the
 Municipal Demarcation Board at:

Tel: (012) 342 2481 Fax: (012) 342 2480
 email: info@demarcation.org.za
 Website: www.demarcation.org.za
 Address: Private Bag X26, Hatfield 0028





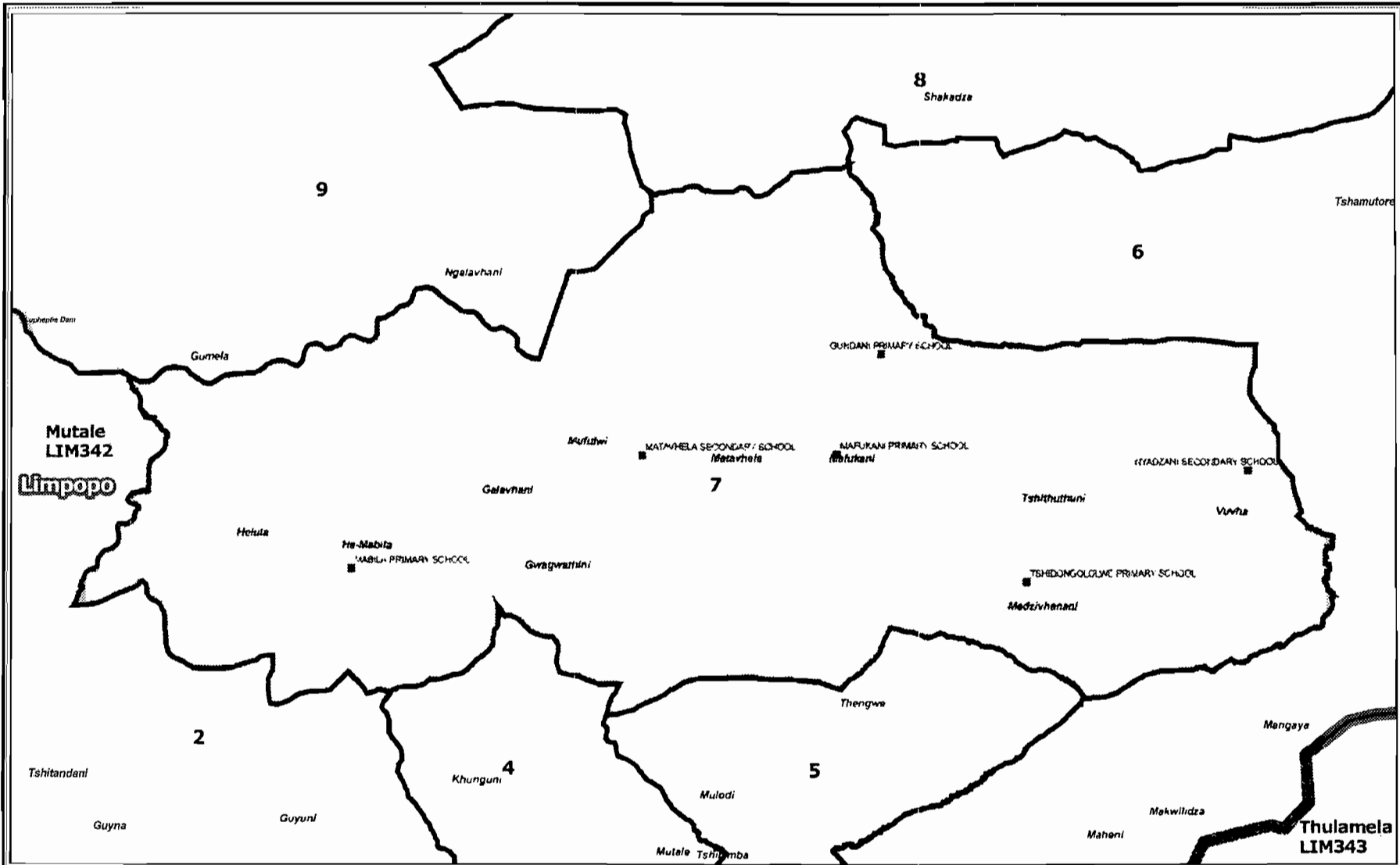
Legend		

Mutale(LIM342)
 Publication of the delimitation of Ward 6
 of Mutale(LIM342)
 in terms of Item 5 of Schedule 1 to the
 Local Government: Municipal Structures Act, 1998
 (Act No.117 of 1998)

NOT TO SCALE
DATE March 2010
WARD NUMBER 6

Additional information relating to this map
 can be obtained by contacting the
 Municipal Demarcation Board at:
 Tel: (012) 342 2481 Fax: (012) 342 2480
 email: info@demarcation.org.za
 Website www.demarcation.org.za
 Address Private Bag X28, Hatfield 0028





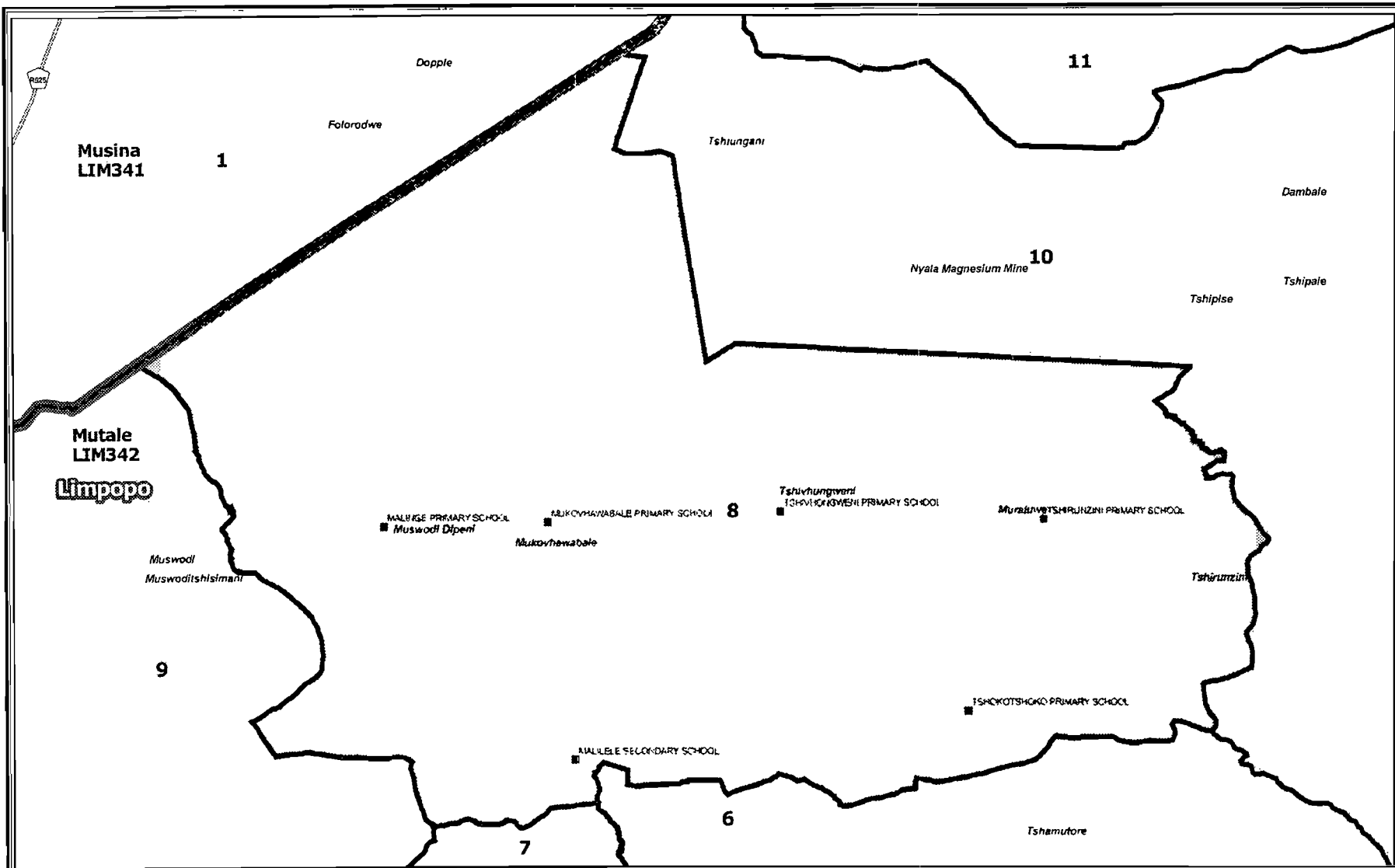
Legend		
	Provincial Boundary	
	Local Municipality	
	Ward	

Mutale(LIM342)
 Publication of the delimitation of Ward 7
 of Mutale(LIM342)
 in terms of Item 5 of Schedule 1 to the
 Local Government: Municipal Structures Act, 1998
 (Act No.117 of 1998)

	NOT TO SCALE
DATE	March 2010
WARD NUMBER	7

Additional information relating to this map
 can be obtained by contacting the
 Municipal Demarcation Board at
 Tel: (012) 342 2481 Fax: (012) 342 2480
 email: info@demarcation.org.za
 Website: www.demarcation.org.za
 Address: Private Bag X28, Hatfield 0028





Legend		
	Provincial Boundary	
	Local Municipality	
	Ward	

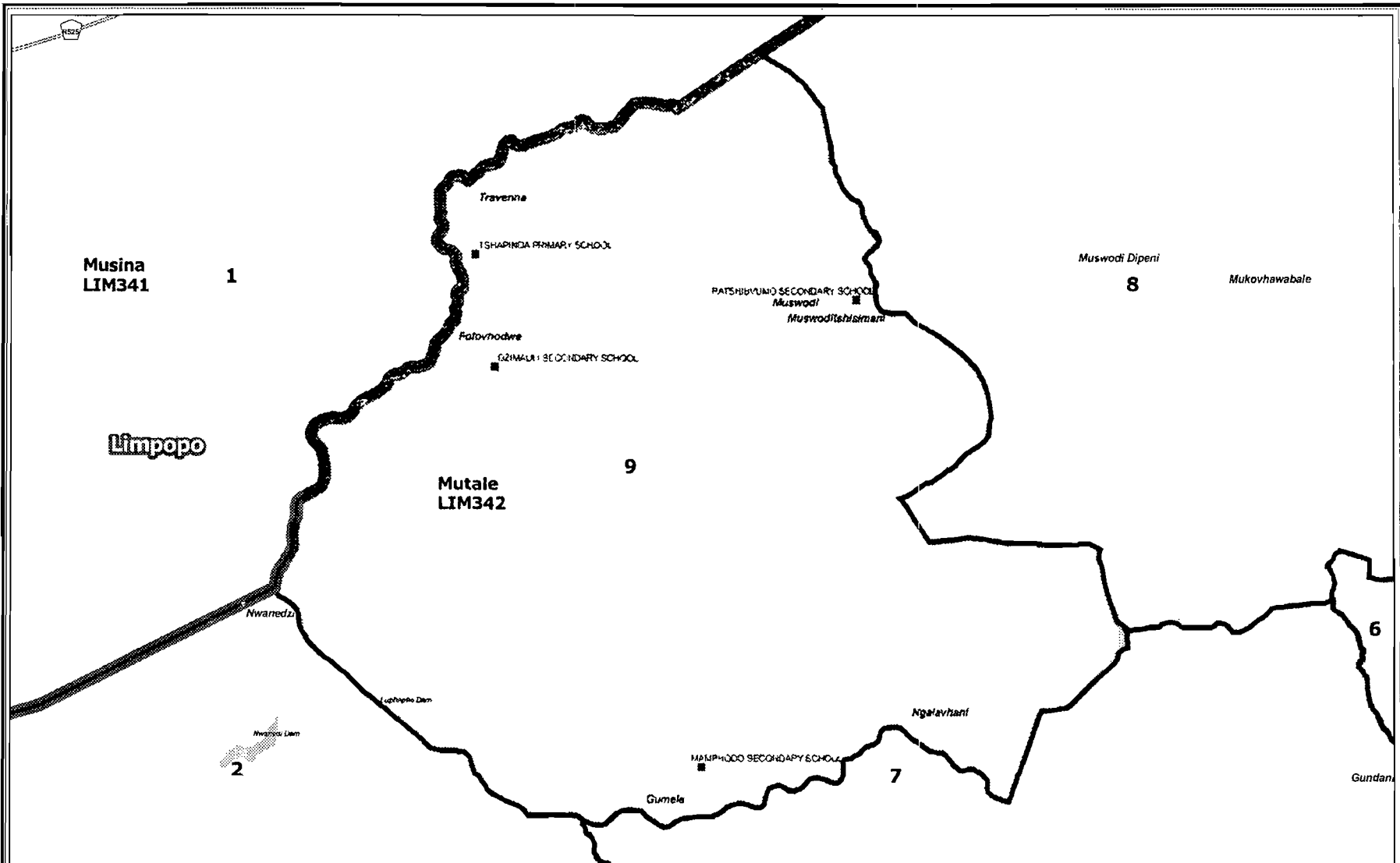
Mutale(LIM342)
 Publication of the delimitation of Ward 8
 of Mutale(LIM342)
 in terms of Item 5 of Schedule 1 to the
 Local Government: Municipal Structures Act, 1998
 (Act No.117 of 1998)

	NOT TO SCALE
DATE	March 2010
WARD NUMBER	8

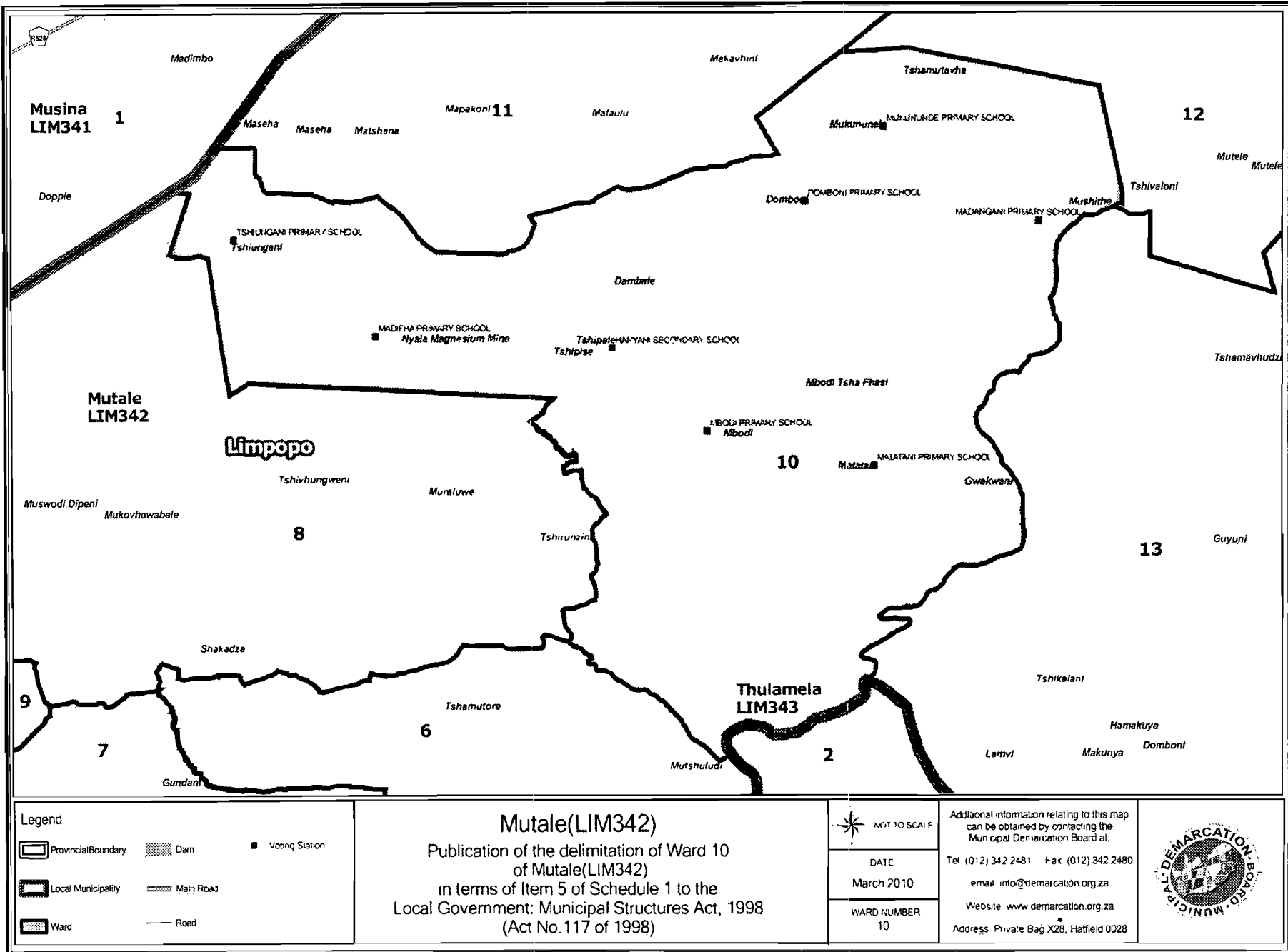
Additional information relating to this map
 can be obtained by contacting the
 Municipal Demarcation Board at

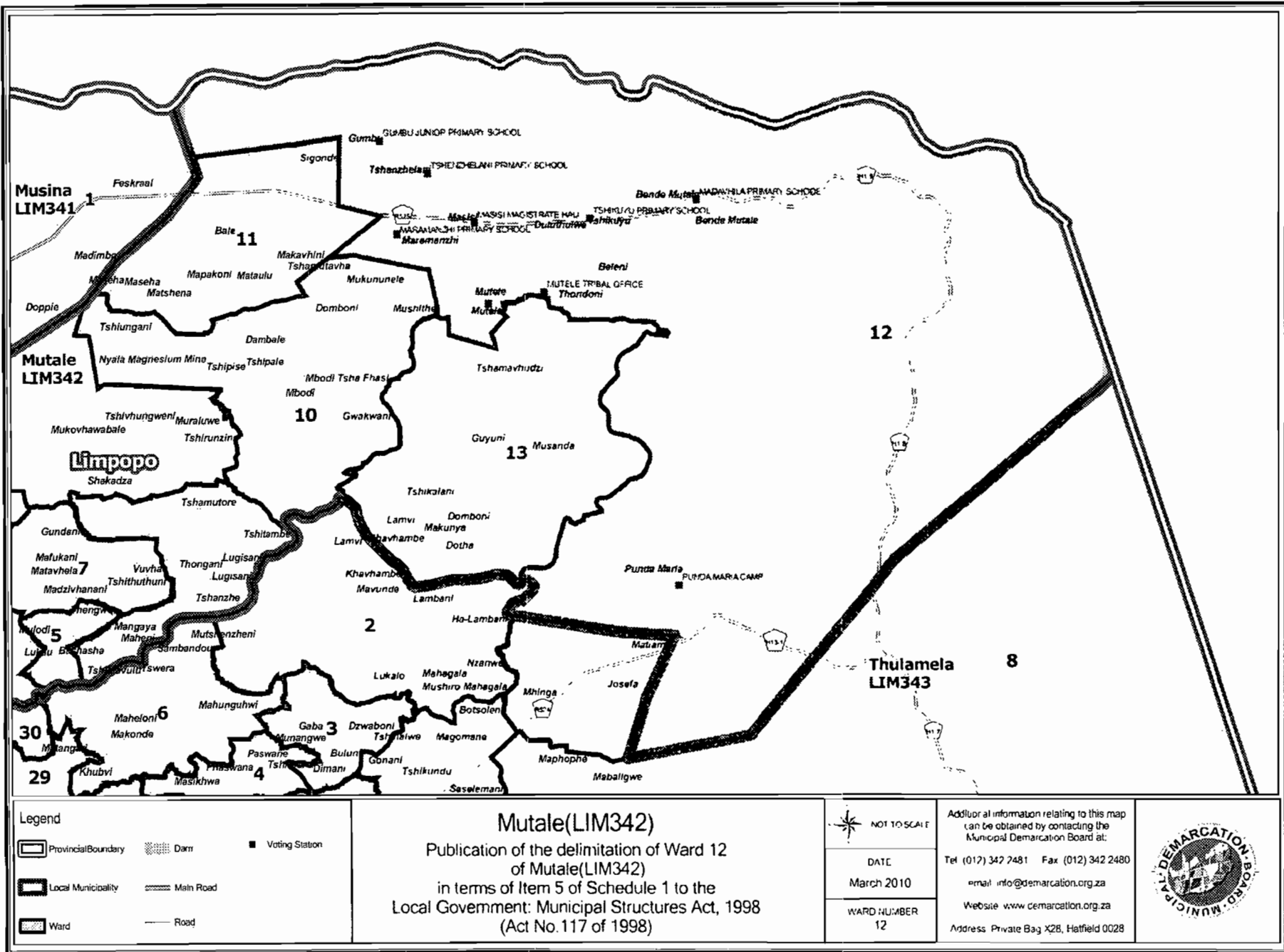
Tel: (012) 342 2481 Fax: (012) 342 2480
 email: info@demarcation.org.za
 Website: www.demarcation.org.za
 Address: Private Bag X28, Hatfield 0028





<p>Legend</p> <ul style="list-style-type: none"> Provincial Boundary Local Municipality Ward Dam Main Road Road Voting Station 	<p>Mutale(LIM342) Publication of the delimitation of Ward 9 of Mutale(LIM342) in terms of Item 5 of Schedule 1 to the Local Government: Municipal Structures Act, 1998 (Act No.117 of 1998)</p>	<p> NOT TO SCALE</p> <p>DATE March 2010</p> <p>WARD NUMBER 9</p>	<p>Additional information relating to this map can be obtained by contacting the Municipal Demarcation Board at:</p> <p>Tel: (012) 342 2481 Fax: (012) 342 2480 email: info@demarcation.org.za Website: www.demarcation.org.za Address: Private Bag X26, Hatfield 0028</p>	
---	---	--	--	--





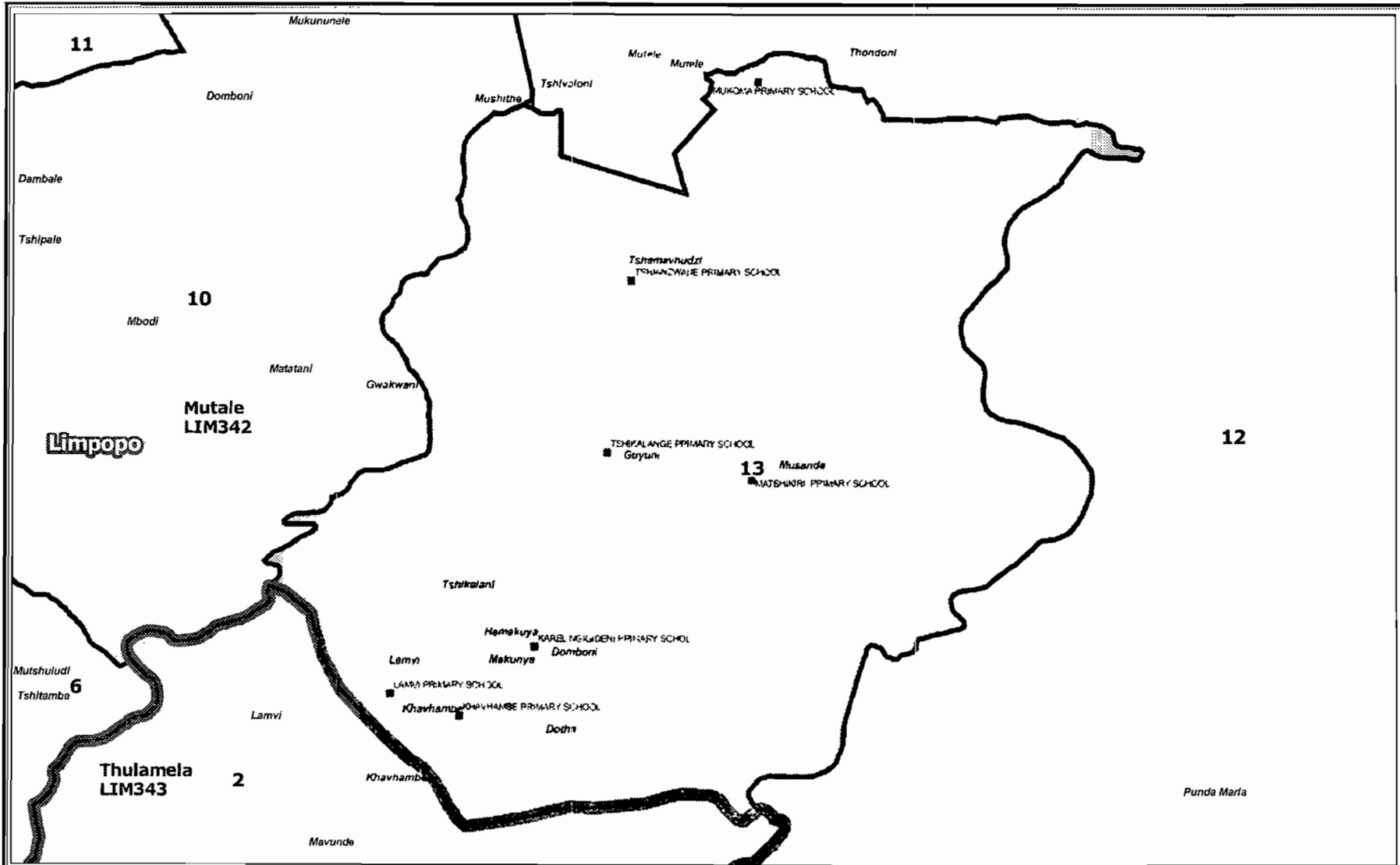
Legend		

Mutale(LIM342)
 Publication of the delimitation of Ward 12
 of Mutale(LIM342)
 in terms of Item 5 of Schedule 1 to the
 Local Government: Municipal Structures Act, 1998
 (Act No. 117 of 1998)

	NOT TO SCALE
DATE	March 2010
WARD NUMBER	12

Additional information relating to this map
 can be obtained by contacting the
 Municipal Demarcation Board at:
 Tel (012) 342 7481 Fax (012) 342 2480
 email: info@demarcation.org.za
 Website: www.demarcation.org.za
 Address: Private Bag X28, Hatfield 0028





<p>Legend</p> <ul style="list-style-type: none"> Provincial Boundary Local Municipality Ward Dam Main Road Road Voting Station 	<p>Mutale(LIM342) Publication of the delimitation of Ward 13 of Mutale(LIM342) in terms of Item 5 of Schedule 1 to the Local Government: Municipal Structures Act, 1998 (Act No.117 of 1998)</p>	<p> NOT TO SCALE</p> <p>DATE March 2010</p> <p>WARD NUMBER 13</p>	<p>Additional information relating to this map can be obtained by contacting the Municipal Demarcation Board at:</p> <p>Tel: (012) 342 2481 Fax: (012) 342 2480 email: info@demarcation.org.za Website: www.demarcation.org.za Address: Private Bag X28, Hatfield 0028</p>	
---	--	---	--	--