

LIMPOPO PROVINCE
LIMPOPO PROVINSIE
XIFUNDZANKULU XA LIMPOPO
PROFENSE YA LIMPOPO
VUNDU LA LIMPOPO
IPHROVINSI YELIMPOPO

**Provincial Gazette • Provinsiale Koerant • Gazete ya Xifundzankulu
Kuranta ya Profense • Gazethe ya Vundu**

(Registered as a newspaper) • (As 'n nuusblad geregistreer)
(Yi rhijistariwile tanihi Nyuziphepha)
(E ngwadisitšwe bjalo ka Kuranta)
(Yo redzhistariwa sa Nyusiphepha)

POLOKWANE,

29 MARCH 2010
29 MAART 2010
29 NYENYANKULU 2010
29 MATŠHE 2010
29 THAFAMUHWE 2010

Vol. 17
Extraordinary

**Ku katsa na Tigazete to
Hlawuleka hinkwato**

No. 1747
Buitengewoon
**Hu tshi katelwa na
Gazethe dza Nyingo**

IMPORTANT NOTICE

The Government Printing Works will not be held responsible for faxed documents not received due to errors on the fax machine or faxes received which are unclear or incomplete. Please be advised that an "OK" slip, received from a fax machine, will not be accepted as proof that documents were received by the GPW for printing. If documents are faxed to the GPW it will be the sender's responsibility to phone and confirm that the documents were received in good order.

Furthermore the Government Printing Works will also not be held responsible for cancellations and amendments which have not been done on original documents received from clients.

CONTENTS • INHOUD

<i>No.</i>		<i>Page No.</i>	<i>Gazette No.</i>
GENERAL NOTICE • ALGEMENE KENNISGEWING			
88	Local Government: Municipal Structures Act (117/1998): Municipal Demarcation Board: Delimitation of municipal wards: Thulamela Local Municipality (LIM 343)	3	1747
88	Wet op Plaaslike Regering: Munisipale Strukture (117/1998): Munisipale Afbakeningsraad: Afbakening van munisipale wyke: Thulamela Plaaslike Munisipaliteit (LIM343)	15	1747

GENERAL NOTICE ALGEMENE KENNISGEWING

NOTICE 88 OF 2010 MUNICIPAL DEMARCATION BOARD DELIMITATION OF MUNICIPAL WARDS IN TERMS OF THE LOCAL GOVERNMENT: MUNICIPAL STRUCTURES ACT, 1998

Municipality : Thulamela Local Municipality (LIM343)

In terms of Item 5(1) of Schedule 1 to the Local Government: Municipal Structures Act, 1998 (Act No.117 of 1998) ("the Act") the Municipal Demarcation Board hereby publishes its delimitation of wards for the above-mentioned municipality. Particulars of the delimitation are listed in the Schedule.

In terms of Item 5(2) of Schedule 1 to the Act, any person aggrieved by a delimitation may, within 14 days of publication of this notice, submit objections in writing to:

The Municipal Demarcation Board
Private Bag X28
Hatfield
0028

Fax: 012-3422480

E-mail: robert@demarcation.org.za

The attached form MDB5 must please be used to object. The form is also available on www.demarcation.org.za

LANDIWE MAHLANGU
CHAIRPERSON: MDB

SCHEDULE

In terms of Section 18(3) of the Local Government: Municipal Structures Act, 1998 (Act 117 of 1998) the MEC responsible for local government has determined that the municipal council consists of 80 councillors.

After having consulted the Independent Electoral Commission, The Municipal Demarcation Board has delimited the municipality into 40 wards in terms of Schedule 1 to the Act.

The number of registered voters in each ward does not vary by more than fifteen percent from the norm. The norm was determined by dividing the total number of voters on the municipal segment of the national common voters roll, namely 267610 voters on 12 February 2009, by the number of wards in the municipality.

An overview map of the boundary of the municipality, with the boundaries of the wards within the municipal boundary, and a map of each ward are attached. In case of a discrepancy between a map and this schedule, the map will prevail.

The ward numbers, the voting districts and voting stations in each ward, and the number of voters are as follows:

WARD 1 comprises of a total of 5918 registered voters

Voting District	Voting Station	Number of Voters
76290543	RHANGANI PRIMARY SCHOOL	1168
76290554	MHINGA PRIMARY SCHOOL	968
76290565	NKHAVI PRIMARY SCHOOL	615
76290576	MATTYANI PRIMARY SCHOOL	1251
76290587	MAXAKADZI PRIMARY SCHOOL	1408
76290992	MIINGA VILLE CRECIE	508

WARD 2 comprises of a total of 7655 registered voters

Voting District	Voting Station	Number of Voters
76340099	DUVHULEDZA PRIMARY SCHOOL	711
76340112	MAHAGALA PRIMARY SCHOOL	902
76340123	PFUKONI JUNIOR PRIMARY SCHOOL	263
76340134	MASETONI PRIMARY SCHOOL	498
76340145	LAMBANI PRIMARY SCHOOL	635
76340156	GUNDA PRIMARY SCHOOL	362
76340190	LA VHURALA PRIMARY SCHOOL	460
76340202	TSHIBALO PRIMARY SCHOOL	340
76340213	NDARIENI SECONDARY SCHOOL	876
76340224	TAKALANI NYAWEDZENI PRIMARY SCHOOL	411
76340583	MA VUNDE PRIMARY SCHOOL	633
76340987	MMBOFHANI PRIMARY SCHOOL	589
76341001	LUKALO PRIMARY SCHOOL	513
76341012	MUBVUMONI PRIMARY SCHOOL	462

WARD 3 comprises of a total of 6949 registered voters

Voting District	Voting Station	Number of Voters
76340044	ZION ACTS CHURCH	1292
76340055	THOMANI PRIMARY SCHOOL	691
76340066	MANZEMBA PRIMARY SCHOOL	892
76340077	MUTSIETSIE PRIMARY SCHOOL	1309
76340088	TONDALUSHAKA SECONDARY SCHOOL	1446
76340101	BEGWA PRIMARY SCHOOL	926
76340998	TSHAULU CLINIC	393

WARD 4 comprises of a total of 6418 registered voters

Voting District	Voting Station	Number of Voters
76100048	TSHIVHILWI PRIMARY SCHOOL	1280
76100161	TSHIKAMBE PRIMARY SCHOOL	577
76340011	FUNZWANI SECONDARY SCHOOL	1160
76340022	MPANDELI SECONDARY SCHOOL	1810
76340033	MUTHULI PRIMARY SCHOOL	890
76341023	DENZHE PRIMARY SCHOOL	384
76341034	TSHAMUTSHEDZI PRIMARY SCHOOL	317

WARD 5 comprises of a total of 6749 registered voters

Voting District	Voting Station	Number of Voters
76100172	MUKULA SECONDARY SCHOOL	1420
76100194	TSHIDIMBINI SECONDARY SCHOOL	1895
76100745	MPHATHELE PRIMARY SCHOOL	1186
76100756	MUTAVHE PRIMARY SCHOOL	373
76100981	RAMUSHASHA PRIMARY SCHOOL	967
76101320	GUMANI TECHI SCHOOL	532
76101409	TENT	376

WARD 6 comprises of a total of 5778 registered voters

Voting District	Voting Station	Number of Voters
76100149	MAKONDE PRIMARY SCHOOL	1828
76100734	BABABA SECONDARY SCHOOL	982
76101083	GILBERT NDANGANENI PRIMARY SCHOOL	823
76340167	MAIJUNGUWI PRIMARY SCHOOL	224
76340246	TOMBOLAGOLE SECONDARY SCHOOL	1012
76340268	RAVHURA PRIMARY SCHOOL	474
76340381	TSWERA HIGHER PRIMARY SCHOOL	435

WARD 7 comprises of a total of 6698 registered voters

Voting District	Voting Station	Number of Voters
76290475	MAYEKE PRIMARY SCHOOL	1113
76290486	GONANI PRIMARY SCHOOL	216
76290497	TLHELANI PRIMARY SCHOOL	885
76290509	MAGOMANI PRIMARY SCHOOL	1094
76290510	XIMIXONI PRIMARY SCHOOL	402
76290521	VONGANI PRIMARY SCHOOL	1329
76290532	BOTSOLENI PRIMARY SCHOOL	1037
76290891	SASELAMANI B	622

WARD 8 comprises of a total of 5840 registered voters

Voting District	Voting Station	Number of Voters
76290598	BASOPA SECONDARY SCHOOL	1132
76290600	MAPHOPHE PRIMARY SCHOOL	863
76290611	BOXAHUKU PRIMARY SCHOOL	1159
76290622	MAKULEKE PRIMARY SCHOOL	753
76290633	JOAS PHAHLELA PRIMARY SCHOOL	1218
76290666	MAKAHLULE PRIMARY SCHOOL	715

WARD 9 comprises of a total of 6895 registered voters

Voting District	Voting Station	Number of Voters
76290644	MALEDZA PRIMARY SCHOOL	859
76290655	HANGALAKANI PRIMARY SCHOOL	1157
76290677	NTLHAVENI COMMUNITY AUTHORITY	1231
76290688	NKANDZIYI PRIMARY SCHOOL	859
76290699	NGHOMUNGHOMU PRIMARY SCHOOL	830
76290701	MASIIOBYE PRIMARY SCHOOL	845
76290756	GIDJANA TRADITIONAL COUNCIL	1114

WARD 10 comprises of a total of 6303 registered voters

Voting District	Voting Station	Number of Voters
76290295	MDANISI PRIMARY SCHOOL	1205
76290307	MAKHAPULE PRIMARY SCHOOL	1159
76290329	MAPAPILA PRIMARY SCHOOL	1059
76290330	KIIPUKANI PRIMARY SCHOOL	716
76290453	TSHIKIWANI PRIMARY SCHOOL	617
76290745	GOVHU PRIMARY SCHOOL	646
76290835	SHILUME PRIMARY SCHOOL	523
76290903	PENINGHOTSIA HIGH SCHOOL	378

WARD 11 comprises of a total of 6072 registered voters

Voting District	Voting Station	Number of Voters
76290341	SHIGALO PRIMARY SCHOOL	958
76290352	SHIGALO TRADITIONAL COUNCIL	1136
76290385	NYAVANI PRIMARY SCHOOL	676
76290431	SHIBANGWA PRIMARY SCHOOL	921
76290442	TSUNDZUKANI PRIMARY SCHOOL	875
76290464	TIVONELENI PRIMARY SCHOOL	1026
76290970	MAKHASA PRIMARY SCHOOL	480

WARD 12 comprises of a total of 6213 registered voters

Voting District	Voting Station	Number of Voters
76290363	MADADZHE SECONDARY SCHOOL	694
76290374	MPHAKATHI PRIMARY SCHOOL	1258
76290396	TSHIKONELO PRIMARY SCHOOL	719
76290408	MANGHENA PRIMARY SCHOOL	640
76290419	HIENGANI PRIMARY SCHOOL	909
76290420	HISEKELANI PRIMARY SCHOOL	1043
76290879	MPHAWENI PRIMARY SCHOOL	523
76290947	MADZIKUSE COMBINED PRIMARY SCHOOL	427

WARD 13 comprises of a total of 6872 registered voters

Voting District	Voting Station	Number of Voters
76290239	LANGUTANI PRIMARY SCHOOL	1090
76290240	KHANANI PRIMARY SCHOOL	844
76290813	MALAMULELE CLUB HOUSE	1454
76290824	XIHLOVO PRIMARY SCHOOL	1884
76290936	EPP MHINGA HIGH SCHOOL	811
76290958	MAIUNTSI SECONDARY SCHOOL	789

WARD 14 comprises of a total of 6664 registered voters

Voting District	Voting Station	Number of Voters
76290150	TSHAMISEKA PRIMARY SCHOOL	909
76290161	GEORGE SONTU HIGH SCHOOL	773
76290172	MPHAMBO TRADITIONAL AUTHORITY	945
76290183	MHEHO PRIMARY SCHOOL	932
76290194	TITIRIHELENI PRIMARY SCHOOL	957
76290206	TIVANANI PRIMARY SCHOOL	1575
76290880	TEMPORARY VOTING STATION (SEELIG/MAHONISI TOWN)	573

WARD 15 comprises of a total of 6805 registered voters

Voting District	Voting Station	Number of Voters
76290217	MAKUMEKE PRIMARY SCHOOL	694
76290228	MA VAMBE PRIMARY SCHOOL	760
76290251	MAGODA PRIMARY SCHOOL	1429
76290262	TIYISELANI PRIMARY SCHOOL	641
76290273	RIPINDZI PRIMARY SCHOOL	1099
76290284	MANA VELE PRIMARY SCHOOL	908
76290802	SHIRILELE HIGH SCHOOL	842
76291005	MA VAMBE FULL GOSPEL	432

WARD 16 comprises of a total of 6140 registered voters

Voting District	Voting Station	Number of Voters
76290015	HASANE PRIMARY SCHOOL	610
76290026	PFUNEKANI PRIMARY SCHOOL	717
76290093	MBHALATI PRIMARY SCHOOL	996
76290105	TWANANANI PRIMARY SCHOOL	1760
76290116	MACHELE PRIMARY SCHOOL	766
76290138	MBHENDI.HF SECONDARY SCHOOL	831
76291016	XIHOSANA FAITH MISSION	460

WARD 17 comprises of a total of 7320 registered voters

Voting District	Voting Station	Number of Voters
76290059	HASANI LAWRENCE PRIMARY SCHOOL	801
76290060	MUKHOMI TRADITIONAL COUNCIL	742
76290071	HLAWULEKANI PRIMARY SCHOOL	1154
76290082	MAHLEFUNYE PRIMARY SCHOOL	746
76290127	MULAMULA PRIMARY SCHOOL	754
76290149	MUSWANE PRIMARY SCHOOL	628
76290790	CHANYELA PRIMARY SCHOOL	699
76290846	NHOMBELANI PRIMARY SCHOOL	617
76291027	MUKHOMI BETHEL FULL GOSPEL	371
76291038	FRANS SOMBHANI SECONDARY SCHOOL	375
76291049	JIM YINGWANE SECONDARY SCHOOL	433

WARD 18 comprises of a total of 6193 registered voters

Voting District	Voting Station	Number of Voters
76100352	MULENZHE TRIBAL OFFICE	689
76100712	MUKHWANTHELI SECONDARY SCHOOL	969
76100723	KHAKHANWE PRIMARY SCHOOL	671
76101050	TSHINETISE PRIMARY SCHOOL	820
76101094	MOVHE SECONDARY SCHOOL	569
76101139	MUTSHENA PRIMARY SCHOOL	139
76101140	TAMBAULATE PRIMARY SCHOOL	124
76290037	PIIAPIIAZELA PRIMARY SCHOOL	1174
76290048	GUWELA PRIMARY SCHOOL	1038

WARD 19 comprises of a total of 6584 registered voters

Voting District	Voting Station	Number of Voters
76100037	TSHIKHUDINI PRIMARY SCHOOL	971
76100239	DZWABONI SECONDARY SCHOOL	773
76100240	TSHILALA SECONDARY SCHOOL	823
76100251	DZIVIANI PRIMARY SCHOOL	1380
76100611	MUTOTI PRIMARY SCHOOL	556
76101038	BUNZHE PRIMARY SCHOOL	417
76101173	LUKWARANI PRIMARY SCHOOL	796
76101184	TSHILIVHE PRIMARY SCHOOL	381
76101410	NTSUDZUMBENI PRIMARY SCHOOL	487

WARD 20 comprises of a total of 6360 registered voters

Voting District	Voting Station	Number of Voters
76100262	TSHIULUNGOMA PRIMARY SCHOOL	1205
76100778	LUFULE TENT	1842
76100789	THIVHILAEI SECONDARY SCHOOL	1235
76100879	TSHEDZA COMPREHENSIVE PRIMARY SCHOOL	594
76100903	TSHIKEVHA CHRISTIAN SCHOOL	958
76101151	MAKANYU PRIMARY SCHOOL	526

WARD 21 comprises of a total of 6826 registered voters

Voting District	Voting Station	Number of Voters
76100273	MANIINI PRIMARY SCHOOL	2578
76100284	THOHOYANDOU CHILDREN'S HOME	766
76100295	THOHOYANDOU COMMUNITY HALL	1364
76100497	THOHOYANDOU TECHNICAL SCHOOL	1051
76101072	HAGGAI SECONDARY SCHOOL	501
76101162	MANIINI TIUSANO RURAL CRECHIE	566

WARD 22 comprises of a total of 7137 registered voters

Voting District	Voting Station	Number of Voters
76100329	TSHISHONGA PRIMARY SCHOOL	1317
76100396	MAUNGANI PRIMARY SCHOOL	1608
76100486	MAKWARELA PRIMARY SCHOOL	1333
76100857	RALSON TSHINANNE SECONDARY SCHOOL	1110
76100868	UNIT C, TENT	775
76100880	UNIT D, MONUMENT PARK (TENT)	268
76101252	MAUNGANI TENT	726

WARD 23 comprises of a total of 6504 registered voters

Voting District	Voting Station	Number of Voters
76100059	MBALENI PRIMARY SCHOOL	2312
76100318	PHASWANA SECONDARY SCHOOL	1455
76100891	MPHAPHULI TRIBAL COUNCIL	976
76100914	MAGIDI PRIMARY SCHOOL	812
76101230	WHITE AREA TENT	527
76101241	MPHAPHULI SECONDARY SCHOOL	422

WARD 24 comprises of a total of 6926 registered voters

Voting District	Voting Station	Number of Voters
76100217	NGUDZA PRIMARY SCHOOL	914
76100228	DZINGAHE PRIMARY SCHOOL	1426
76100307	MILUWANI PRIMARY SCHOOL	1429
76100767	LUTANDALE PRIMARY SCHOOL	1085
76101117	TSHIVHULANI PRIMARY SCHOOL	973
76101218	TSHIFIFI CARVANETE CHURCH	475
76101229	SIAMBE PRIMARY SCHOOL	624

WARD 25 comprises of a total of 7328 registered voters

Voting District	Voting Station	Number of Voters
76100206	TSHIVHASE SECONDARY SCHOOL	1908
76100936	MUHUYUWATHOMBA SECONDARY SCHOOL	1507
76100947	VONDWE TRIBAL OFFICE	1715
76101049	MAKHUVHA PRIMARY SCHOOL	1169
76101331	MUTSHALINGA PRIMARY SCHOOL	587
76101342	MPHIGALALE PRIMARY SCHOOL	442

WARD 26 comprises of a total of 7223 registered voters

Voting District	Voting Station	Number of Voters
76100116	PRINCE RAMAREMISA SECONDARY SCHOOL	972
76100127	PFANO PRIMARY SCHOOL	1583
76100464	MUELEKANYI TSHIVHASE TECHNOLOGY SCHOOL	1446
76100969	ZWITHUZWAVHUDI SECONDARY SCHOOL	1848
76101296	KHALILALE PRIMARY SCHOOL	357
76101308	TSIIIVIUNGULULU PRIMARY SCHOOL	472
76101319	TSHIMEDZWA PRIMARY SCHOOL	545

WARD 27 comprises of a total of 7043 registered voters

Voting District	Voting Station	Number of Voters
76370249	TSHILOGONI PRIMARY SCHOOL	1019
76370250	MUTUWAFHETHU PRIMARY SCHOOL	1383
76370261	PHIRIPHRI SECONDARY SCHOOL	1382
76370272	TSHIVVIILIDULU PRIMARY SCHOOL	755
76370485	JACK LAVHENGWA SECONDARY SCHOOL	1557
76370845	MANDALA PRIMARY SCHOOL	947

WARD 28 comprises of a total of 7219 registered voters

Voting District	Voting Station	Number of Voters
76370171	NDITSHENI SECONDARY SCHOOL	1393
76370193	TSHIHENI PRIMARY SCHOOL	705
76370205	NDWELENI SECONDARY SCHOOL	1293
76370227	MILABONI PRIMARY SCHOOL	636
76370238	TSHIKOMBANI PRIMARY SCHOOL	1587
76370913	TSHIRENZHENI PRIMARY SCHOOL	724
76370924	RAMASHIA SECONDARY SCHOOL	508
76370935	MANAME JUNIOR PRIMARY SCHOOL	165
76371026	TSHIAVHA HEAD KRAAL	208

WARD 29 comprises of a total of 6645 registered voters

Voting District	Voting Station	Number of Voters
76100060	THENZHENI PRIMARY SCHOOL	912
76100071	KHUBVI PRIMARY SCHOOL	1908
76100093	TSHISELUSELU PRIMARY SCHOOL	979
76100150	SILEMALE SECONDARY SCHOOL	789
76101128	JIM MASINDI SECONDARY SCHOOL	691
76101375	TONDALUSHAKA CENTRE	468
76101386	MUHUYU PRIMARY SCHOOL	474
76101397	TSHIPAKO PRIMARY SCHOOL	424

WARD 30 comprises of a total of 6520 registered voters

Voting District	Voting Station	Number of Voters
76100015	MATANGARI PRIMARY SCHOOL	1510
76100105	TSHIDZIVHE PRIMARY SCHOOL	521
76100138	MBAHELA PRIMARY SCHOOL	1253
76100475	VHUTA VHATSINDI SECONDARY SCHOOL	557
76100958	LUNANGWE SECONDARY SCHOOL	1192
76101016	TSIILUNGWI PRIMARY SCHOOL	325
76101027	MUDZIDZIDZI PRIMARY SCHOOL	407
76101353	MUTSHENZHENI PRIMARY SCHOOL	215
76101364	NDIDIVHANI PRIMARY SCHOOL	473
76370946	TSHITANGANI PRIMARY SCHOOL	67

WARD 31 comprises of a total of 6601 registered voters

Voting District	Voting Station	Number of Voters
76100420	MAPATE PRIMARY SCHOOL	1627
76100431	DENGA TSHIVHASE SECONDARY SCHOOL	1752
76100442	MURANGONI PRIMARY SCHOOL	987
76100970	MATONDONI PRIMARY SCHOOL	915
76101061	DOVHONI PRIMARY SCHOOL	872
76101263	TSHIHE PRIMARY SCHOOL	448

WARD 32 comprises of a total of 7172 registered voters

Voting District	Voting Station	Number of Voters
76100419	HEALTH CENTRE (NGOVHELA)	1731
76100453	NGWENANI PRIMARY SCHOOL	1657
76100925	GUVHUKUVHU SECONDARY SCHOOL	1928
76101005	RAMUGONDO SECONDARY SCHOOL	468
76101106	GOLDVILLE MISSION SCHOOL	443
76101274	MALANGE VILLAGE TENT	288
76101285	MAMALI PRIMARY SCHOOL	657

WARD 33 comprises of a total of 7402 registered voters

Voting District	Voting Station	Number of Voters
76100026	TSWINGA PRIMARY SCHOOL	1560
76100790	MASHAWANA PRIMARY SCHOOL	242
76210860	DZWERANI SENIOR SCHOOL	1024
76210871	MAHEMATSHENA PRIMARY SCHOOL	953
76210905	LWAMONDO HIGH SCHOOL	1401
76211300	VUWANI MILITARY BASE	1092
76211322	MUGAGULI SECONDARY SCHOOL	1130

WARD 34 comprises of a total of 7563 registered voters

Voting District	Voting Station	Number of Voters
76210916	LIMPOPO BUSINESS AGENCY	1048
76210927	MUTSHIPISI PRIMARY SCHOOL	900
76210938	LUVHAIIVHAI PRIMARY SCHOOL	843
76210949	SHONDONI SECONDARY SCHOOL	1551
76210950	MAKAKAVHALE SECONDARY SCHOOL	1036
76210961	MASAMBELO PRIMARY SCHOOL	380
76210972	BELEMU PRIMARY SCHOOL	341
76210983	TSHIFHUMULO PRIMARY SCHOOL	590
76210994	DZONDO PRIMARY SCHOOL	326
76211311	MANGOMANI PRIMARY SCHOOL	548

WARD 35 comprises of a total of 6829 registered voters

Voting District	Voting Station	Number of Voters
76100374	TSIISAIILULU PRIMARY SCHOOL	1796
76100385	LWANDANI SECONDARY SCHOOL	1601
76100408	LIGEGE SECONDARY SCHOOL	1722
76100846	RATSHIEDANE PRIMARY SCHOOL	1103
76211298	MAKUMBANI PRIMARY SCHOOL	607

WARD 36 comprises of a total of 6040 registered voters

Voting District	Voting Station	Number of Voters
76100330	THOHOYANDOU SECONDARY SCHOOL	2086
76100363	MAHWASANE PRIMARY SCHOOL	1656
76100824	ASSEMBLES OF GOD	824
76100835	MULEDANE PRIMARY SCHOOL	797
76100992	MULEDANE LUTHERN CHURCH	677

WARD 37 comprises of a total of 5769 registered voters

Voting District	Voting Station	Number of Voters
76100510	TSIIDUMBI PRIMARY SCHOOL	1108
76100521	TSHISAULU ITSANI CRECHE	1146
76100565	MASHILA PRIMARY SCHOOL	1439
76100677	THIVHULAWI PRIMARY SCHOOL	2076

WARD 38 comprises of a total of 7256 registered voters

Voting District	Voting Station	Number of Voters
76100341	MANAMANI PRIMARY SCHOOL	1173
76100509	SHAYANDIMA SECONDARY SCHOOL	1497
76100532	TSHIVHUYUNI PRIMARY SCHOOL	980
76100543	MANZERE PRIMARY SCHOOL	1375
76100802	DZINDI PRIMARY SCHOOL	1309
76100813	JIM TSHIVHONELU PRIMARY SCHOOL	922

WARD 39 comprises of a total of 6721 registered voters

Voting District	Voting Station	Number of Voters
76100554	MATHELEDZHA P/SCHOOL	453
76100576	MURAGA PRIMARY SCHOOL	763
76100587	MALAMANGWA PRIMARY SCHOOL	476
76100598	NWELI PRIMARY SCHOOL	446
76100600	MBAHE PRIMARY SCHOOL	646
76100622	MANGONDI PRIMARY SCHOOL	674
76100633	MATSIKA PRIMARY SCHOOL	514
76100644	THIFHURIWI PRIMARY SCHOOL	429
76100655	TSHAMA VHUDZI PRIMARY SCHOOL	357
76100699	MAFENYA PRIMARY SCHOOL	807
76100701	FHATUWANI SECONDARY SCHOOL	456
76101195	LUKHAIMANE PRIMARY SCHOOL	375
76101207	MULAMULI PRIMARY SCHOOL	325

WARD 40 comprises of a total of 6460 registered voters

Voting District	Voting Station	Number of Voters
76290712	MERWE PRIMARY SCHOOL	693
76290723	SHISASI PRIMARY SCHOOL	667
76290734	SHIGOMBE PRIMARY SCHOOL	981
76290767	TINYIKO PRIMARY SCHOOL	831
76290778	PHATIMA PRIMARY SCHOOL	1228
76290789	FUMANI PRIMARY SCHOOL	1119
76290857	SHIKATSA PRIMARY SCHOOL	575
76290925	MTITITI HIGH SCHOOL	366

Important: This Schedule contains the total number of registered voters on the municipality's segment of the national common voters' roll on 12 February 2009 as provided for in Government Notice No. 750 published in Government Gazette No. 32407 of 15 July 2009. The voting district numbers, the voting district boundaries, voting stations, and the number of voters may change after the registration of voters for the 2011 local elections.

FORM MDB5

WARD DELIMITATION

OBJECTION IN TERMS OF ITEM 5(2) OF SCHEDULE 1 TO THE LOCAL GOVERNMENT: MUNICIPAL STRUCTURES ACT, 1998

Name of municipality:.....Code:.....

Name of aggrieved person/institution:.....

Contact person in case of an institution:.....

Address:.....

Tel. number:.....Cell number:.....

Email address:.....

I hereby object to the delimitation of the boundaries of the following wards:

WARD NUMBER	REASON/MOTIVATION

I request the Municipal Demarcation Board to consider the following alternative proposals:

Ward number	The ward should comprise of the following voting districts (Provide voting district number and the number of voters in brackets e.g. VD1123456(1500)+VD345678(2500)=4000)	Motivation

I confirm that:

- each cluster of voting districts form a contiguous ward;
- the number of voters in each ward fall within the minimum and maximum of voters allowed per ward;
- the proposed ward boundaries comply, in general, with the criteria.

SIGNATURE

NAME AND SURNAME

DATE

KENNISGEWING 88 VAN 2010**MUNISIPALE AFBAKENINGSRAAD
AFBAKENING VAN MUNISIPALE WYKE INGEVOLGE DIE WET OP
PLAASLIKE REGERING: MUNISIPALE STRUKTURE, 1998****Munisipaliteit : Thulamela Plaaslike Munisipaliteit (LIM343)**

Ingevolge Item 5(1) van Bylae 1 van die Wet op Plaaslike Regering: Munisipale Strukture, 1998 (Wet No. 117 van 1998) ("die Wet") publiseer die Munisipale Afbakeningsraad hiermee sy afbakening van wyke vir die bogenaamde munisipaliteit. Besonderhede van die afbakening is vervat in die Bylae.

Ingevolge Item 5(2) van Bylae 1 van die Wet, kan enige persoon wat gegrief is deur 'n afbakening binne 14 dae na publikasie van hierdie kennisgewing skriftelike besware voorlê aan:

Die Munisipale Afbakeningsraad
Privaatsak X28

Hatfield

0028

Faks: 012-3422480

E-pos: robert@demarcation.org.za

Die aangehegte vorm MDB5 moet asseblief gebruik word om beswaar aan te teken. Die vorm is ook beskikbaar op www.demarcation.org.za

LANDIWE MAHLANGU**VOORSITTER: MUNISIPALE AFBAKENINGSRAAD****BYLAE**

Ingevolge Artikel 18(3) van die Wet op Plaaslike Regering: Munisipale Strukture, 1998 (Wet 117 van 1998) het die LUR vir plaaslike regering bepaal dat die munisipale raad bestaan uit 80 raadslede.

Na oorlegpleging met die Onafhanklike Verkiesingskommissie het die Munisipale Afbakeningsraad die munisipaliteit in 40 wyke afgebaken ingevolge Bylae 1 van die Wet.

Die getal geregistreerde kiesers in elke wyk, wyk nie meer as vyftien persent van die norm af nie. Die norm is bepaal deur die getal geregistreerde kiesers op die munisipale segment van die nasionale gemeenskaplike kieserslys, naamlik 267610 kiesers op 12 Februarie 2009, deur die getal wyke in die munisipaliteit te deel.

'n Oorsigkaart van die munisipale grens met die grense van die wyke binne die munisipale grens, en 'n kaart van elke wyk, is aangeheg. Ingeval van 'n verskil tussen 'n kaart en hierdie bylae, sal die kaart geld.

Die wyknommers, die stembedistrikte en stemlokale in elke wyk, en die getal kiesers is as volg:

WYK 1 het 5918 kiesers

Stemdistrik	Stemlokaal	Getal kiesers
76290543	RHANGANI PRIMARY SCHOOL	1168
76290554	MHINGA PRIMARY SCHOOL	968
76290565	NKHAVI PRIMARY SCHOOL	615
76290576	MATUYANI PRIMARY SCHOOL	1251
76290587	MAXAKADZI PRIMARY SCHOOL	1408
76290992	MIINGA VILLE CRECIE	508

WYK 2 het 7655 kiesers

Stemdistrik	Stemlokaal	Getal kiesers
76340099	DUVHULEDZA PRIMARY SCHOOL	711
76340112	MAHAGALA PRIMARY SCHOOL	902
76340123	PFUKONI JUNIOR PRIMARY SCHOOL	263
76340134	MASETONI PRIMARY SCHOOL	498
76340145	LAMBANI PRIMARY SCHOOL	635
76340156	GUNDA PRIMARY SCHOOL	362
76340190	LA VHURALA PRIMARY SCHOOL	460
76340202	TSHIBALO PRIMARY SCHOOL	340
76340213	NDARIENI SECONDARY SCHOOL	876
76340224	TAKALANI NYAWEDZENI PRIMARY SCHOOL	411
76340583	MA VUNDE PRIMARY SCHOOL	633
76340987	MMBOFHENI PRIMARY SCHOOL	589
76341001	LUKALO PRIMARY SCHOOL	513
76341012	MUBVUMONI PRIMARY SCHOOL	462

WYK 3 het 6949 kiesers

Stemdistrik	Stemlokaal	Getal kiesers
76340044	ZION ACTS CHURCH	1292
76340055	THOMANI PRIMARY SCHOOL	691
76340066	MANZEMBA PRIMARY SCHOOL	892
76340077	MUTSHETSHE PRIMARY SCHOOL	1309
76340088	TONDALUSHAKA SECONDARY SCHOOL	1446
76340101	BEGWA PRIMARY SCHOOL	926
76340998	TSHAULU CLINIC	393

WYK 4 het 6418 kiesers

Stemdistrik	Stemlokaal	Getal kiesers
76100048	TSHIVHILWI PRIMARY SCHOOL	1280
76100161	TSHIKAMBE PRIMARY SCHOOL	577
76340011	FUNZWANI SECONDARY SCHOOL	1160
76340022	MPANDELI SECONDARY SCHOOL	1810
76340033	MUTHULI PRIMARY SCHOOL	890
76341023	DENZHE PRIMARY SCHOOL	384
76341034	TSIAMUTSHIEDZI PRIMARY SCHOOL	317

WYK 5 het 6749 kiesers

Stemdistrik	Stemlokaal	Getal kiesers
76100172	MUKULA SECONDARY SCHOOL	1420
76100194	TSHIDIMBINI SECONDARY SCHOOL	1895
76100745	MPHATHELE PRIMARY SCHOOL	1186
76100756	MUTAVHE PRIMARY SCHOOL	373
76100981	RAMUSHASHA PRIMARY SCHOOL	967
76101320	GUMANI TECII SCHIIOOL	532
76101409	TENT	376

WYK 6 het 5778 kiesers

Stemdistrik	Stemlokaal	Getal kiesers
76100149	MAKONDE PRIMARY SCHOOL	1828
76100734	BABABA SECONDARY SCHOOL	982
76101083	GILBERT NDANGANENI PRIMARY SCHOOL	823
76340167	MAIUNGUWI PRIMARY SCHIIOOL	224
76340246	TOMBOLAGOLE SECONDARY SCHOOL	1012
76340268	RAVHURA PRIMARY SCHOOL	474
76340381	TSWERA HIGHER PRIMARY SCHOOL	435

WYK 7 het 6698 kiesers

Stemdistrik	Stemlokaal	Getal kiesers
76290475	MAYEKE PRIMARY SCHOOL	1113
76290486	GONANI PRIMARY SCHOOL	216
76290497	TLHELANI PRIMARY SCHOOL	885
76290509	MAGOMANI PRIMARY SCHOOL	1094
76290510	XIMIXONI PRIMARY SCHOOL	402
76290521	VONGANI PRIMARY SCHOOL	1329
76290532	BOTSOLENI PRIMARY SCHOOL	1037
76290891	SASEI.AMANT B	622

WYK 8 het 5840 kiesers

Stemdistrik	Stemlokaal	Getal kiesers
76290598	BASOPA SECONDARY SCHOOL	1132
76290600	MAPHOPHE PRIMARY SCHOOL	863
76290611	BOXAHUKU PRIMARY SCHOOL	1159
76290622	MAKULEKE PRIMARY SCHOOL	753
76290633	JOAS PHAHLELA PRIMARY SCHOOL	1218
76290666	MAKAHLULE PRIMARY SCHOOL	715

WYK 9 het 6895 kiesers

Stemdistrik	Stemlokaal	Getal kiesers
76290644	MALEDZA PRIMARY SCHOOL	859
76290655	HANGALAKANI PRIMARY SCHOOL	1157
76290677	NTHAVENI COMMUNITY AUTHORITY	1231
76290688	NKANDZIYI PRIMARY SCHOOL	859
76290699	NGHOMUNGHOMU PRIMARY SCHOOL	830
76290701	MASHOBYE PRIMARY SCHOOL	845
76290756	GIDJANA TRADITIONAL COUNCIL	1114

WYK 10 het 6303 kiesers

Stemdistrik	Stemlokaal	Getal kiesers
76290295	MDANISI PRIMARY SCHOOL	1205
76290307	MAKHAPULE PRIMARY SCHOOL	1159
76290329	MAPAPILA PRIMARY SCHOOL	1059
76290330	KHUPUKANI PRIMARY SCHOOL	716
76290453	TSHIKIWANI PRIMARY SCHOOL	617
76290745	GOVTIU PRIMARY SCHOOL	646
76290835	SHILUME PRIMARY SCHOOL	523
76290903	PENINGHOTSA HIGH SCHOOL	378

WYK 11 het 6072 kiesers

Stemdistrik	Stemlokaal	Getal kiesers
76290341	SHIGALO PRIMARY SCHOOL	958
76290352	SHIGALO TRADITIONAL COUNCIL	1136
76290385	NYAVANI PRIMARY SCHOOL	676
76290431	SHIBANGWA PRIMARY SCHOOL	921
76290442	TSUNDZUKANI PRIMARY SCHOOL	875
76290464	TIVONELENI PRIMARY SCHOOL	1026
76290970	MAKHASA PRIMARY SCHOOL	480

WYK 12 het 6213 kiesers

Stemdistrik	Stemlokaal	Getal kiesers
76290363	MADADZHE SECONDARY SCHOOL	694
76290374	MPHAKATHI PRIMARY SCHOOL	1258
76290396	TSHIKONELO PRIMARY SCHOOL	719
76290408	MANGHENA PRIMARY SCHOOL	640
76290419	HLENGANI PRIMARY SCHOOL	909
76290420	HISEKELANI PRIMARY SCHOOL	1043
76290879	MPHAWENI PRIMARY SCHOOL	523
76290947	MADZIKUSE COMBINED PRIMARY SCHOOL	427

WYK 13 het 6872 kiesers

Stemdistrik	Stemlokaal	Getal kiesers
76290239	LANGUTANI PRIMARY SCHOOL	1090
76290240	KHANANI PRIMARY SCHOOL	844
76290813	MALAMULELE CLUB HOUSE	1454
76290824	XIFLOVO PRIMARY SCHOOL	1884
76290936	EPP MHINGA HIGH SCHOOL	811
76290958	MAHUNTSI SECONDARY SCHOOL	789

WYK 14 het 6664 kiesers

Stemdistrik	Stemlokaal	Getal kiesers
76290150	TSHAMISEKA PRIMARY SCHOOL	909
76290161	GEORGE SONTU HIGH SCHOOL	773
76290172	MPHAMBO TRADITIONAL AUTHORITY	945
76290183	MHEHO PRIMARY SCHOOL	932
76290194	TITRHELENI PRIMARY SCHOOL	957
76290206	TIVANANI PRIMARY SCHOOL	1575
76290880	TEMPORARY VOTING STATION (SEELIG/MAHONISI TOWN)	573

WYK 15 het 6805 kiesers

Stemdistrik	Stemlokaal	Getal kiesers
76290217	MAKUMEKE PRIMARY SCHOOL	694
76290228	MA VAMBE PRIMARY SCHOOL	760
76290251	MAGODA PRIMARY SCHOOL	1429
76290262	TIYISELANI PRIMARY SCHOOL	641
76290273	RIPINDZI PRIMARY SCHOOL	1099
76290284	MANA VELE PRIMARY SCHOOL	908
76290802	SHIRILELE HIGH SCHOOL	842
76291005	MA VAMBE FULL GOSPEL	432

WYK 16 het 6140 kiesers

Stemdistrik	Stemlokaal	Getal kiesers
76290015	HASANE PRIMARY SCHOOL	610
76290026	PFUNEKANI PRIMARY SCHOOL	717
76290093	MBHALATI PRIMARY SCHOOL	996
76290105	TWANANANI PRIMARY SCHOOL	1760
76290116	MACHELE PRIMARY SCHOOL	766
76290138	MBHENDLHE SECONDARY SCHOOL	831
76291016	XIHOSANA FAITH MISSION	460

WYK 17 het 7320 kiesers

Stemdistrik	Stemlokaal	Getal kiesers
76290059	HASANI LAWRENCE PRIMARY SCHOOL	801
76290060	MUKHOMI TRADITIONAL COUNCIL	742
76290071	HLAWULEKANI PRIMARY SCHOOL	1154
76290082	MAHLEFUNYE PRIMARY SCHOOL	746
76290127	MUJ.AMUJ.A PRIMARY SCHOOL	754
76290149	MUSWANE PRIMARY SCHOOL	628
76290790	CHANYELA PRIMARY SCHOOL	699
76290846	NHOMBELANI PRIMARY SCHOOL	617
76291027	MUKHOMI BETHEL FULL GOSPEL	371
76291038	FRANS SOMBHANI SECONDARY SCHOOL	375
76291049	JIM YINGWANE SECONDARY SCHOOL	433

WYK 18 het 6193 kiesers

Stemdistrik	Stemlokaal	Getal kiesers
76100352	MULENZHE TRIBAL OFFICE	689
76100712	MUKHWANTHELI SECONDARY SCHOOL	969
76100723	KHAKHANWE PRIMARY SCHOOL	671
76101050	TSHINETISE PRIMARY SCHOOL	820
76101094	MOVHE SECONDARY SCHOOL	569
76101139	MUTSIENNA PRIMARY SCHOOL	139
76101140	TAMBAULATE PRIMARY SCHOOL	124
76290037	PHAPHAZELA PRIMARY SCHOOL	1174
76290048	GUWELA PRIMARY SCHOOL	1038

WYK 19 het 6584 kiesers

Stemdistrik	Stemlokaal	Getal kiesers
76100037	TSHIKHUDINI PRIMARY SCHOOL	971
76100239	DZWABONI SECONDARY SCHOOL	773
76100240	TSHILALA SECONDARY SCHOOL	823
76100251	DZIVHANI PRIMARY SCHOOL	1380
76100611	MUTOTI PRIMARY SCHOOL	556
76101038	BUNZHE PRIMARY SCHOOL	417
76101173	LUKWARANI PRIMARY SCHOOL	796
76101184	TSHILIVHE PRIMARY SCHOOL	381
76101410	NISUDZUMBENI PRIMARY SCHOOL	487

WYK 20 het 6360 kiesers

Stemdistrik	Stemlokaal	Getal kiesers
76100262	TSHIULUNGOMA PRIMARY SCHOOL	1205
76100778	LUFULE TENT	1842
76100789	THIVHILAELEI SECONDARY SCHOOL	1235
76100879	TSHEDZA COMPREHENSIVE PRIMARY SCHOOL	594
76100903	TSHIKEVHA CHRISTIAN SCHOOL	958
76101151	MAKANYU PRIMARY SCHOOL	526

WYK 21 het 6826 kiesers

Stemdistrik	Stemlokaal	Getal kiesers
76100273	MANINI PRIMARY SCHOOL	2578
76100284	THOHOYANDOU CHILDREN'S HOME	766
76100295	THOHOYANDOU COMMUNITY HALL	1364
76100497	THOHOYANDOU TECHNICAL SCHOOL	1051
76101072	HAGGAI SECONDARY SCHOOL	501
76101162	MANINI THUSANO RURAL CRECHE	566

WYK 22 het 7137 kiesers

Stemdistrik	Stemlokaal	Getal kiesers
76100329	TSHISHONGA PRIMARY SCHOOL	1317
76100396	MAUNGANI PRIMARY SCHOOL	1608
76100486	MAKWARELA PRIMARY SCHOOL	1333
76100857	RALSON TSHINANNE SECONDARY SCHOOL	1110
76100868	UNIT C, TENT	775
76100880	UNIT D, MONUMENT PARK (TENT)	268
76101252	MAUNGANI TENT	726

WYK 23 het 6504 kiesers

Stemdistrik	Stemlokaal	Getal kiesers
76100059	MBALENI PRIMARY SCHOOL	2312
76100318	PHASWANA SECONDARY SCHOOL	1455
76100891	MPHAPHULI TRIBAL COUNCIL	976
76100914	MAGIDI PRIMARY SCHOOL	812
76101230	WHITE AREA TENT	527
76101241	MPHAPHULI SECONDARY SCHOOL	422

WYK 24 het 6926 kiesers

Stemdistrik	Stemlokaal	Getal kiesers
76100217	NGUDZA PRIMARY SCHOOL	914
76100228	DZINGAHE PRIMARY SCHOOL	1426
76100307	MILUWANI PRIMARY SCHOOL	1429
76100767	LUTANDALE PRIMARY SCHOOL	1085
76101117	TSHIVHULANI PRIMARY SCHOOL	973
76101218	TSHIFIFI CARVANETE CHURCH	475
76101229	SIAMBE PRIMARY SCHOOL	624

WYK 25 het 7328 kiesers

Stemdistrik	Stemlokaal	Getal kiesers
76100206	TSHIVHASE SECONDARY SCHOOL	1908
76100936	MUHUYUWA THOMBA SECONDARY SCHOOL	1507
76100947	VONDWE TRIBAL OFFICE	1715
76101049	MAKHUVHA PRIMARY SCHOOL	1169
76101331	MUTSHALINGA PRIMARY SCHOOL	587
76101342	MPHIGALALE PRIMARY SCHOOL	442

WYK 26 het 7223 kiesers

Stemdistrik	Stemlokaal	Getal kiesers
76100116	PRINCE RAMAREMISA SECONDARY SCHOOL	972
76100127	PFANO PRIMARY SCHOOL	1583
76100464	MUELEKANYI TSHIVHASE TECHNOLOGY SCHOOL	1446
76100969	ZWITHUZWA VHUDI SECONDARY SCHOOL	1848
76101296	KIALILALE PRIMARY SCHOOL	357
76101308	TSHIVHUNGULULU PRIMARY SCHOOL	472
76101319	TSHIMEDZWA PRIMARY SCHOOL	545

WYK 27 het 7043 kiesers

Stemdistrik	Stemlokaal	Getal kiesers
76370249	TSHILOGONI PRIMARY SCHOOL	1019
76370250	MUTUWAFHETHU PRIMARY SCHOOL	1383
76370261	PHIRIPHIRI SECONDARY SCHOOL	1382
76370272	TSHIVHILIDULU PRIMARY SCHOOL	755
76370485	JACK LAVHENGWA SECONDARY SCHOOL	1557
76370845	MANDALA PRIMARY SCHOOL	947

WYK 28 het 7219 kiesers

Stemdistrik	Stemlokaal	Getal kiesers
76370171	NDITSHENI SECONDARY SCHOOL	1393
76370193	TSHIHENI PRIMARY SCHOOL	705
76370205	NDWELENI SECONDARY SCHOOL	1293
76370227	MILABONI PRIMARY SCHOOL	636
76370238	TSHIKOMBANI PRIMARY SCHOOL	1587
76370913	TSHIRENZHENI PRIMARY SCHOOL	724
76370924	RAMASHIA SECONDARY SCHOOL	508
76370935	MANAME JUNIOR PRIMARY SCHOOL	165
76371026	TSHIAVHA HEAD KRAAL	208

WYK 29 het 6645 kiesers

Stemdistrik	Stemlokaal	Getal kiesers
76100060	THENZHENI PRIMARY SCHOOL	912
76100071	KHUBVI PRIMARY SCHOOL	1908
76100093	TSHISELUSELU PRIMARY SCHOOL	979
76100150	SILEMALE SECONDARY SCHOOL	789
76101128	JIM MASINDI SECONDARY SCHOOL	691
76101375	TONDALUSHAKA CENTRE	468
76101386	MUHUYU PRIMARY SCHOOL	474
76101397	TSHIPAKO PRIMARY SCHOOL	424

WYK 30 het 6520 kiesers

Stemdistrik	Stemlokaal	Getal kiesers
76100015	MATANGARI PRIMARY SCHOOL	1510
76100105	TSHIDZIVHE PRIMARY SCHOOL	521
76100138	MBAHELA PRIMARY SCHOOL	1253
76100475	VHUTA VHATSINDI SECONDARY SCHOOL	557
76100958	LUNANGWE SECONDARY SCHOOL	1192
76101016	TSHILUNGWI PRIMARY SCHOOL	325
76101027	MUDZIDZIDZI PRIMARY SCHOOL	407
76101353	MUTSHENZHENI PRIMARY SCHOOL	215
76101364	NDIDIVHANI PRIMARY SCHOOL	473
76370946	TSHITANGANI PRIMARY SCHOOL	67

WYK 31 het 6601 kiesers

Stemdistrik	Stemlokaal	Getal kiesers
76100420	MAPATE PRIMARY SCHOOL	1627
76100431	DENGA TSHIVHASE SECONDARY SCHOOL	1752
76100442	MURANGONI PRIMARY SCHOOL	987
76100970	MATONDONI PRIMARY SCHOOL	915
76101061	DOVHONI PRIMARY SCHOOL	872
76101263	TSIIIII PRIMARY SCHOOL	448

WYK 32 het 7172 kiesers

Stemdistrik	Stemlokaal	Getal kiesers
76100419	HEALTH CENTRE (NGOVHELA)	1731
76100453	NGWENANI PRIMARY SCHOOL	1657
76100925	GUVHUKUVHU SECONDARY SCHOOL	1928
76101005	RAMUGONDO SECONDARY SCHOOL	468
76101106	GOLDVILLE MISSION SCHOOL	443
76101274	MALANGE VILLAGE TENT	288
76101285	MAMALI PRIMARY SCHOOL	657

WYK 33 het 7402 kiesers

Stemdistrik	Stemlokaal	Getal kiesers
76100026	TSWINGA PRIMARY SCHOOL	1560
76100790	MASHAWANA PRIMARY SCHOOL	242
76210860	DZWERANI SENIOR SCHOOL	1024
76210871	MAHEMATSHENA PRIMARY SCHOOL	953
76210905	LWAMONDO HIGH SCHOOL	1401
76211300	VUWANI MILITARY BASE	1092
76211322	MUGAGULI SECONDARY SCHOOL	1130

WYK 34 het 7563 kiesers

Stemdistrik	Stemlokaal	Getal kiesers
76210916	LIMPOPO BUSINESS AGENCY	1048
76210927	MUTSHIPISI PRIMARY SCHOOL	900
76210938	LUVHAIHVHAI PRIMARY SCHOOL	843
76210949	SHONDONI SECONDARY SCHOOL	1551
76210950	MAKAKAVHALE SECONDARY SCHOOL	1036
76210961	MASAMBELO PRIMARY SCHOOL	380
76210972	BELEMU PRIMARY SCHOOL	341
76210983	TSHIFHUMULO PRIMARY SCHOOL	590
76210994	DZONDO PRIMARY SCHOOL	326
76211311	MANGOMANI PRIMARY SCHOOL	548

WYK 35 het 6829 kiesers

Stemdistrik	Stemlokaal	Getal kiesers
76100374	TSIIISAIJULU PRIMARY SCHOOL	1796
76100385	LWANDANI SECONDARY SCHOOL	1601
76100408	LIGEGE SECONDARY SCHOOL	1722
76100846	RATSHIEDANE PRIMARY SCHOOL	1103
76211298	MAKUMBANI PRIMARY SCHOOL	607

WYK 36 het 6040 kiesers

Stemdistrik	Stemlokaal	Getal kiesers
76100330	THOHOYANDOU SECONDARY SCHOOL	2086
76100363	MAHWASANE PRIMARY SCHOOL	1656
76100824	ASSEMBLES OF GOD	824
76100835	MULEDANE PRIMARY SCHOOL	797
76100992	MULEDANE LUTHERN CHURCH	677

WYK 37 het 5769 kiesers

Stemdistrik	Stemlokaal	Getal kiesers
76100510	TSHIDUMBI PRIMARY SCHOOL	1108
76100521	TSHISAULU ITSANI CRECHE	1146
76100565	MASHILA PRIMARY SCHOOL	1439
76100677	THI VHULAWI PRIMARY SCHOOL	2076

WYK 38 het 7256 kiesers

Stemdistrik	Stemlokaal	Getal kiesers
76100341	MANAMANI PRIMARY SCHOOL	1173
76100509	SHAYANDIMA SECONDARY SCHOOL	1497
76100532	TSHIVHUYUNI PRIMARY SCHOOL	980
76100543	MANZERE PRIMARY SCHOOL	1375
76100802	DZINDI PRIMARY SCHOOL	1309
76100813	JIM TSHIVHONELo PRIMARY SCHOOL	922

WYK 39 het 6721 kiesers

Stemdistrik	Stemlokaal	Getal kiesers
76100554	MATHELEDZHA P/SCHOOL	453
76100576	MURAGA PRIMARY SCHOOL	763
76100587	MALAMANGWA PRIMARY SCHOOL	476
76100598	NWELI PRIMARY SCHOOL	446
76100600	MBAHE PRIMARY SCHOOL	646
76100622	MANGONDI PRIMARY SCHOOL	674
76100633	MATSIKA PRIMARY SCHOOL	514
76100644	THIFHURIWI PRIMARY SCHOOL	429
76100655	TSHAMAVHUDZI PRIMARY SCHOOL	357
76100699	MAFENYA PRIMARY SCHOOL	807
76100701	FHATUWANI SECONDARY SCHOOL	456
76101195	LUKHATMANE PRIMARY SCHOOL	375
76101207	MULAMULI PRIMARY SCHOOL	325

WYK 40 het 6460 kiesers

Stemdistrik	Stemlokaal	Getal kiesers
76290712	MERWE PRIMARY SCHOOL	693
76290723	SHISASI PRIMARY SCHOOL	667
76290734	SHIGOMBE PRIMARY SCHOOL	981
76290767	TINYIKO PRIMARY SCHOOL	831
76290778	PHATIMA PRIMARY SCHOOL	1228
76290789	FUMANI PRIMARY SCHOOL	1119
76290857	SHIKATSA PRIMARY SCHOOL	575
76290925	MTITITI HIGH SCHOOL	366

Belangrik: Hierdie Bylae bevat die totale getal geregistreerde kiesers op die munisipaliteit se segment van die nasionale gemeenskaplike kieserslys op 12 Februarie 2009, waarvoor voorsiening gemaak is in Goewermentskennisgewing No. 750 gepubliseer in Staatskoerant No. 32407 van 15 Julie 2009. Die stemdistriknommers, die grense van die stemdistrikte, die stemlokale, en die getal kiesers mag verander na die registrasie van kiesers vir die 2011 plaaslike verkiesings.

VORM MDB5

WYKSAFBAKENING

**BESWAAR INGEVOLGE ITEM 5(2) VAN BYLAE 1
VAN DIE WET OP PLAASLIKE REGERING: MUNISIPALE STRUKTURE, 1998**

Naam van Munisipaliteit:.....Code:.....

Naam van beswaarde persoon/instelling:.....

Kontak persoon in geval van 'n instelling:.....

Adres:.....

Tel. nommer:..... Selfoonnommer:.....

E-pos adres:.....

Hiermee teken ek beswaar aan teen die afbakening van die grense van die volgende wyke

WYK NOMMER	REDE/MOTIVERING

Ek versoek die Munisipale Afbakeningsraad om die volgende alternatiewe voorstelle te oorweeg

Wyk nommer	Die wyk moet bestaan uit die volgende stemdistrikte: (Voorsien die stemdistriknommer en die getal geregistreerde kiesers as volg $VD1123456(1500)+VD345678(2500)=4000$)	Motivering

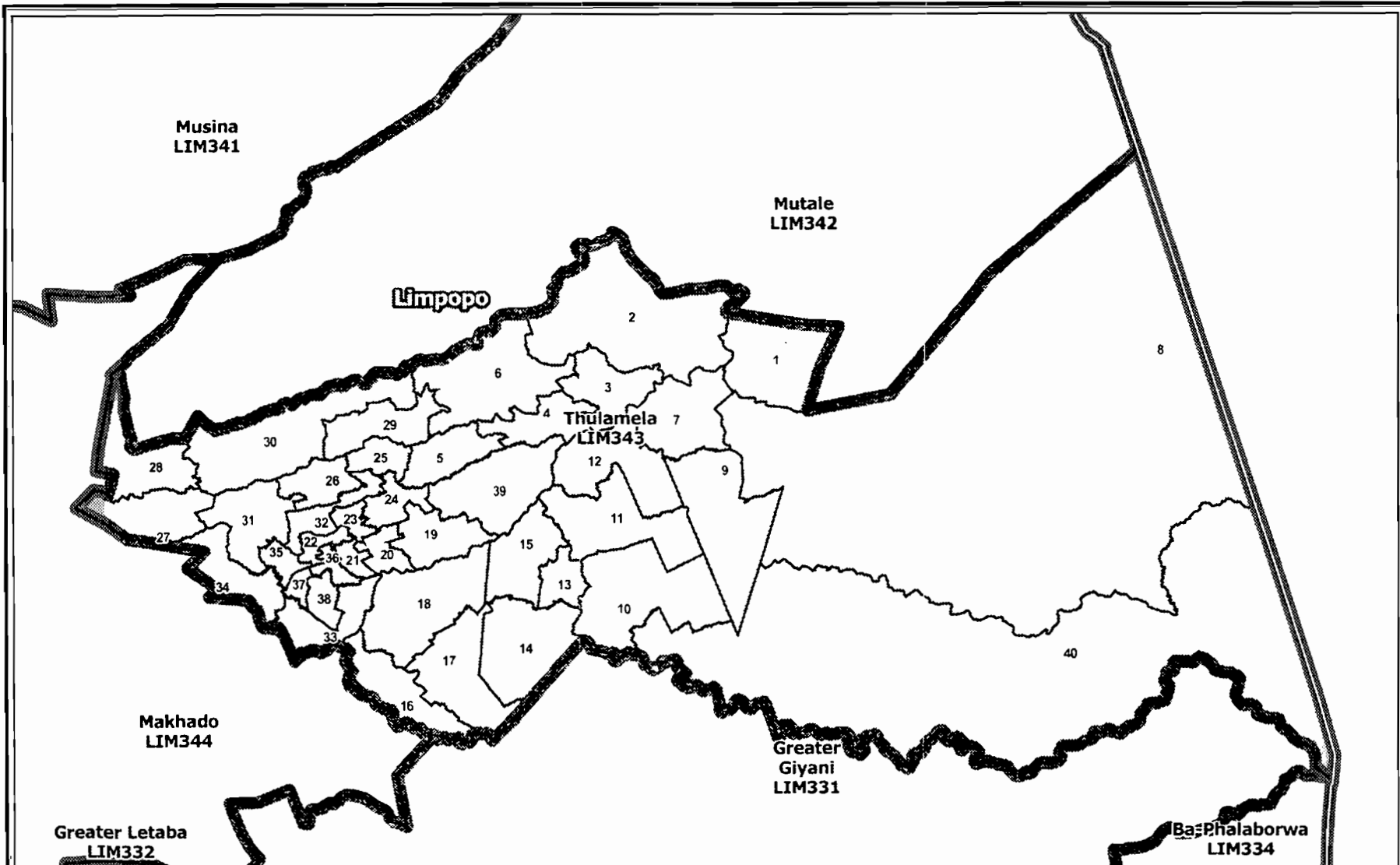
Ek bevestig dat:

- die saamgevoegde stemdistrikte vorm 'n aaneenlopende wyk;
- die getal kiesers in elke wyk is binne die minimum en maksimum getal wat per wyk toegelaat word;
- die voorgestelde wyke voldoen in die algemeen aan die kriteria.




HANDTEKENING

NAAM EN VAN

DATUM




Legend

-  Provincial Boundary
-  Municipal Boundary
-  Ward Boundary

Thulamela(LIM343)

Publication of the delimitation of Wards
within the Thulamela Local Municipality (LIM343)
in terms of Item 5 of Schedule 1 to the
Local Government Municipal Structures Act, 1998
(Act No.117 of 1998)

 NOT TO SCALE

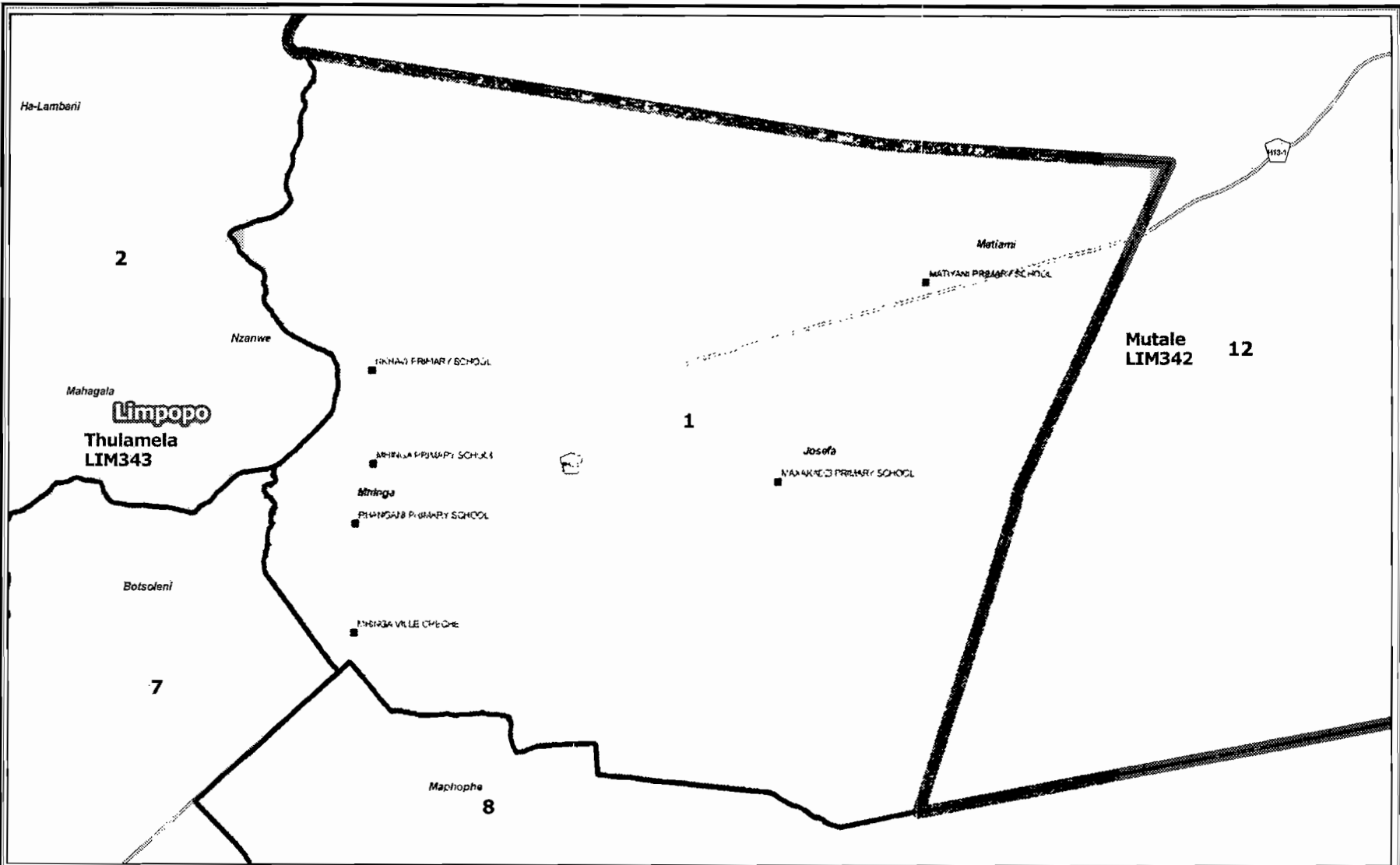
DATE
February 2010

MAP NUMBER
LIM343

Additional information relating to this map
can be obtained by contacting the
Municipal Demarcation Board at

Tel (012) 342 2481 Fax (012) 342 2480
email info@demarcation.org.za
Website www.demarcation.org.za
Address: Private Bag X28, Hatfield 0028






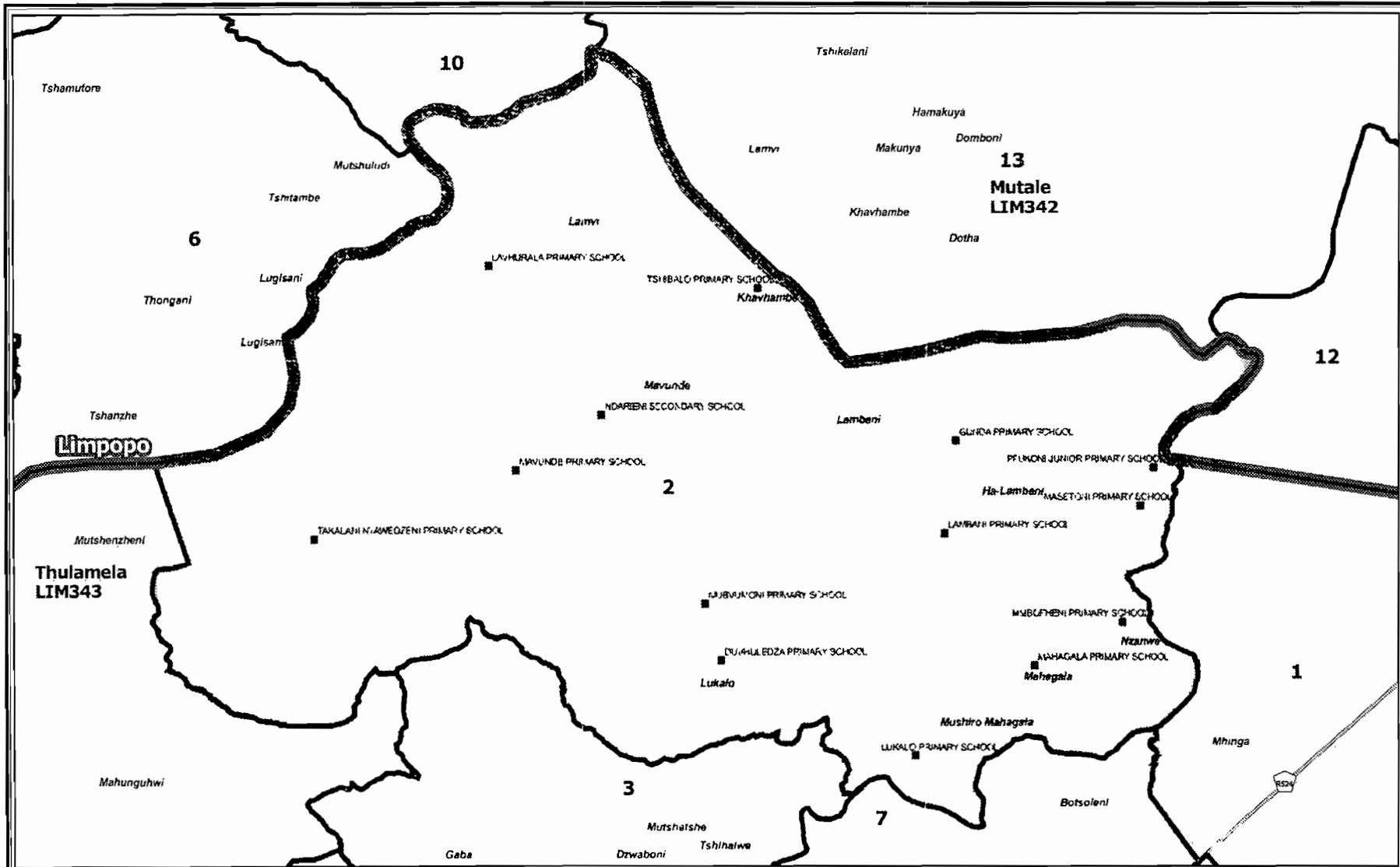
Legend		
	Provincial Boundary	
	Local Municipality	
	Ward	
	Voting station	

Thulamela(LIM343)
 Publication of the delimitation of Ward 1
 of Thulamela(LIM343)
 in terms of Item 5 of Schedule 1 to the
 Local Government: Municipal Structures Act, 1998
 (Act No.117 of 1998)

	NOT TO SCALE
DATE	March 2010
WARD NUMBER	1

Additional information relating to this map
 can be obtained by contacting the
 Municipal Demarcation Board at:
 Tel: (012) 342 2481 Fax: (012) 342 2480
 email: info@demarcation.org.za
 Website: www.demarcation.org.za
 Address: Private Bag X28, Hatfield 0028





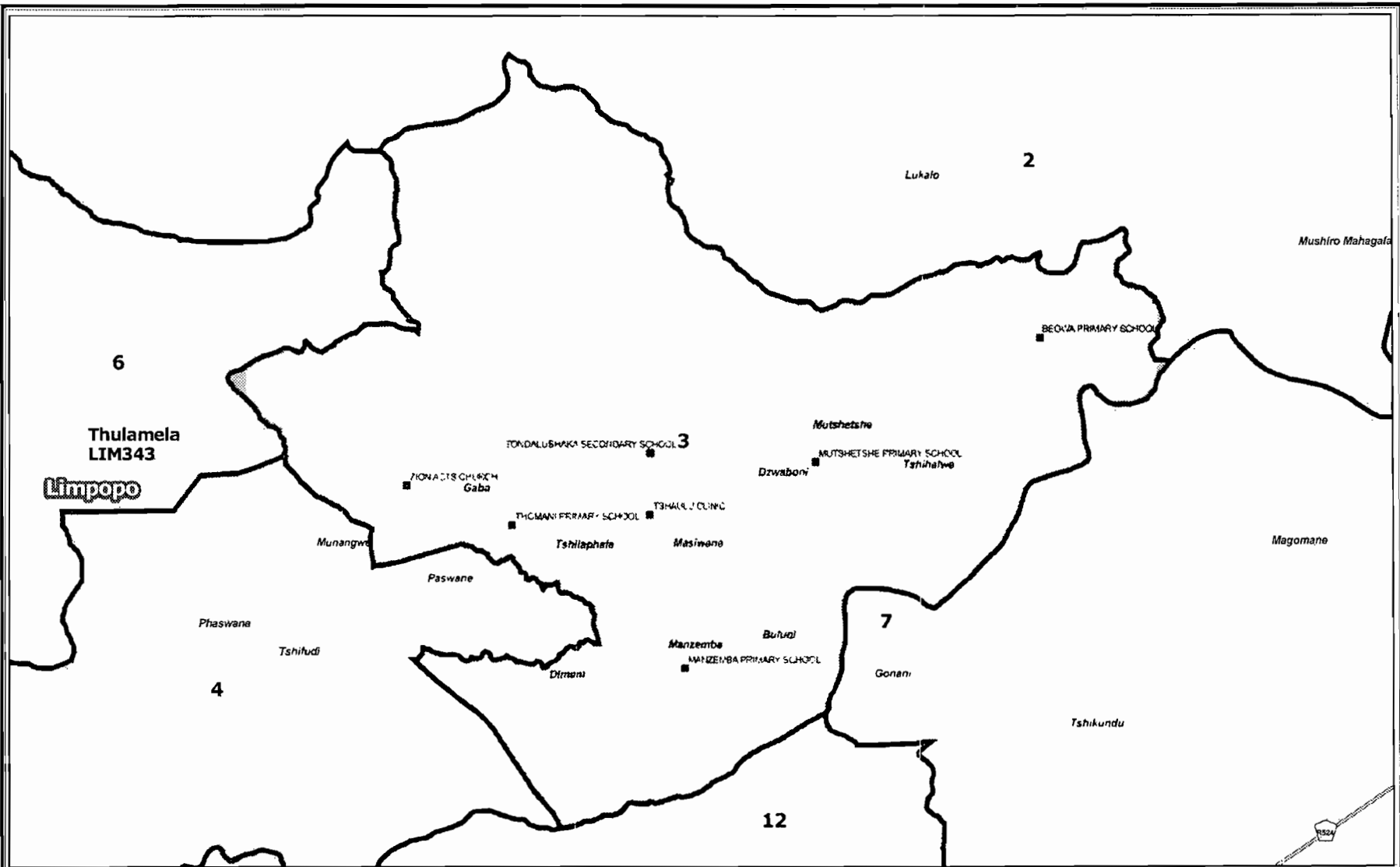
Legend		
	Provincial Boundary	■ Voting Station
	Local Municipality	
	Ward	
	Dam	
	Main Road	
	Road	

Thulamela(LIM343)
 Publication of the delimitation of Ward 2
 of Thulamela(LIM343)
 in terms of Item 5 of Schedule 1 to the
 Local Government: Municipal Structures Act, 1998
 (Act No. 117 of 1998)

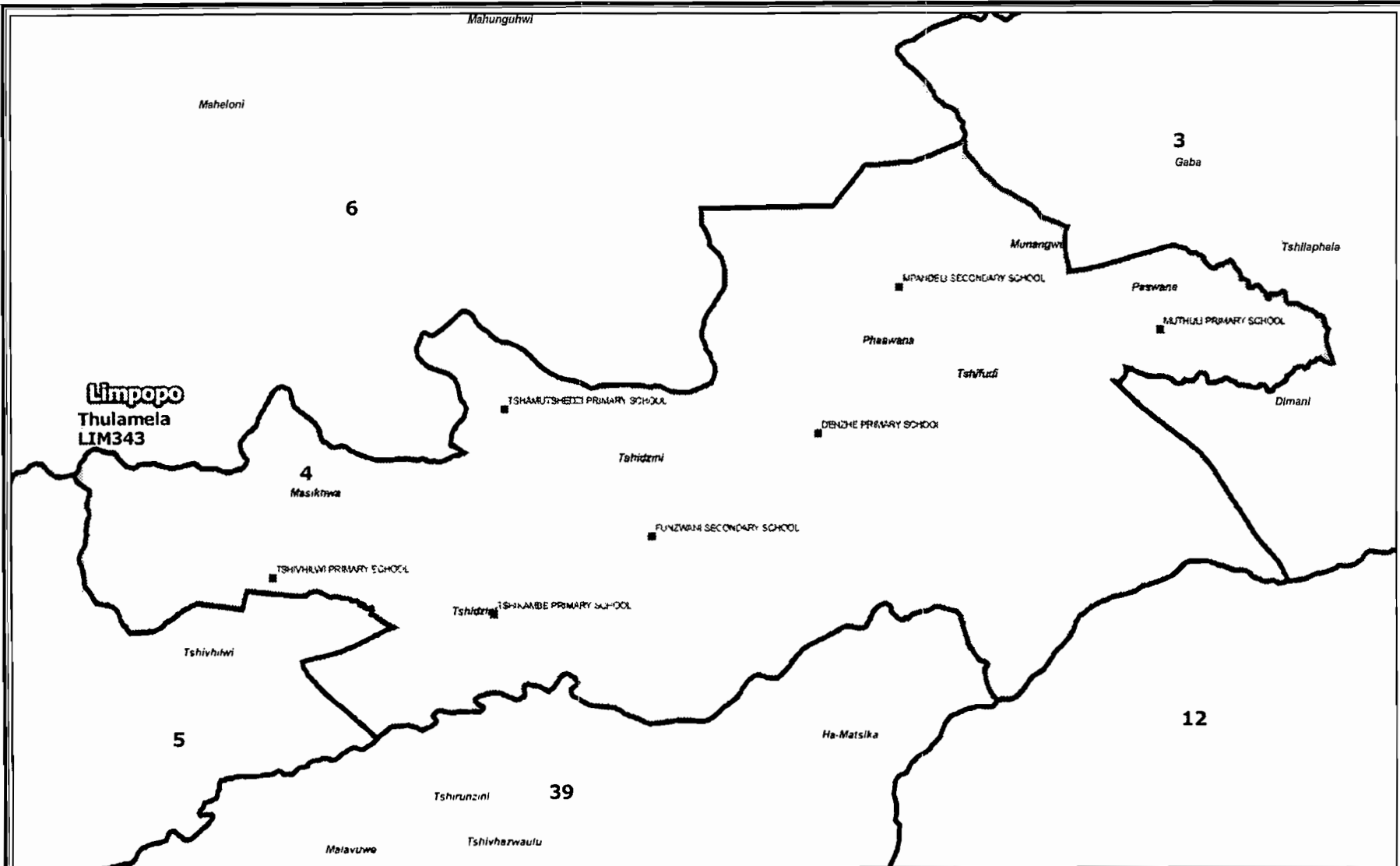
	NOT TO SCALE
DATE	March 2010
WARD NUMBER	2

Additional information relating to this map
 can be obtained by contacting the
 Municipal Demarcation Board at:
 Tel: (012) 342 2481 Fax: (012) 342 2480
 email: info@demarcation.org.za
 Website: www.demarcation.org.za
 Address: Private Bag X28, Hatfield 0028





<p>Legend</p> <ul style="list-style-type: none"> Provincial Boundary Local Municipality Ward Dam Main Road Road Voting Station 	<p>Thulamela(LIM343) Publication of the delimitation of Ward 3 of Thulamela(LIM343) in terms of Item 5 of Schedule 1 to the Local Government: Municipal Structures Act, 1998 (Act No.117 of 1998)</p>	<p> NOT TO SCALE</p> <p>DATE March 2010</p> <p>WARD NUMBER 3</p>	<p>Additional information relating to this map can be obtained by contacting the Municipal Demarcation Board at:</p> <p>Tel: (012) 342 2481 Fax: (012) 342 2480 email: info@demarcation.org.za Website: www.demarcation.org.za Address: Private Bag X28, Hatfield 0028</p>	
---	---	--	--	--



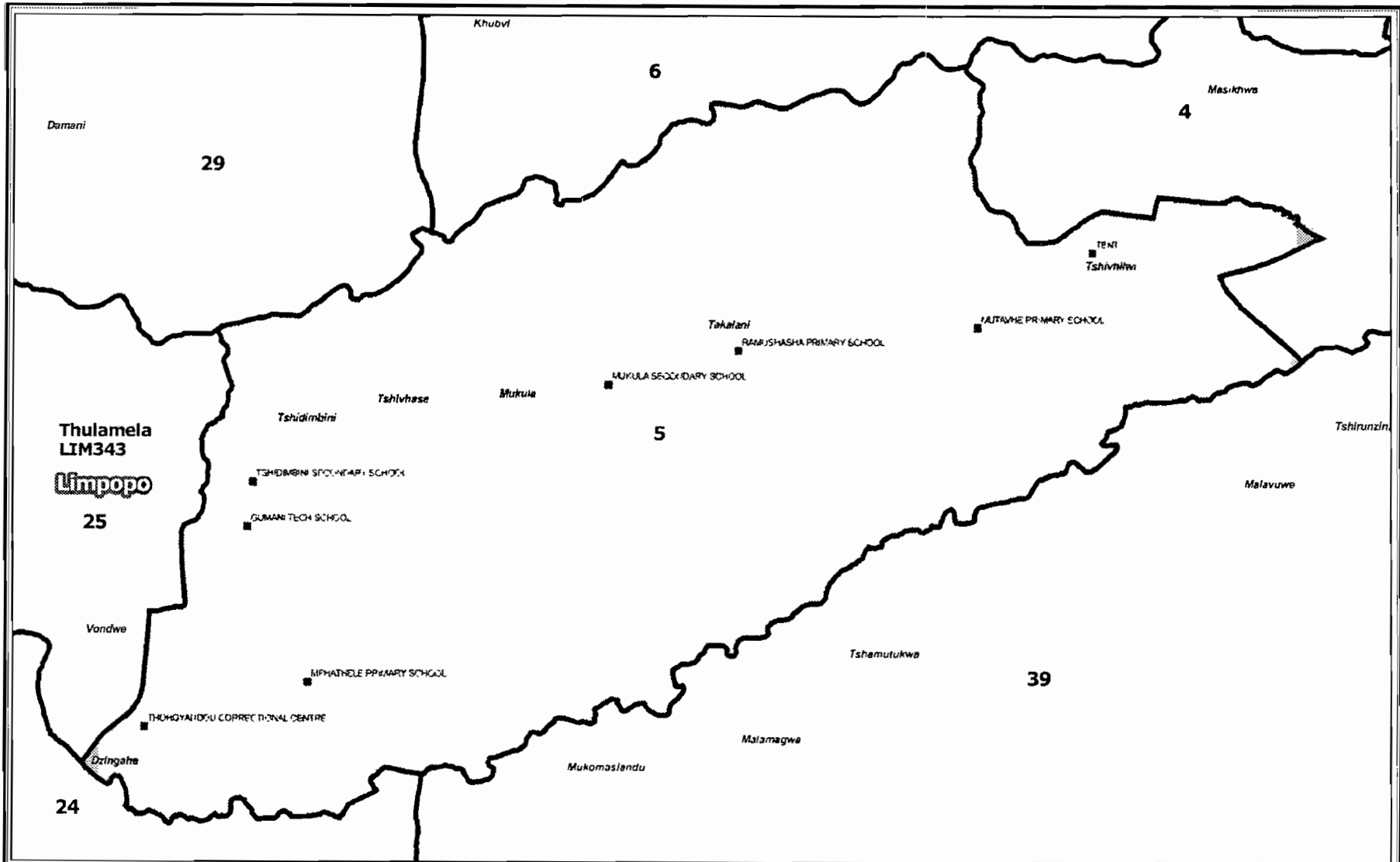
Legend		
	Dam	Voting Station
	Main Road	
	Road	

Thulamela(LIM343)
 Publication of the delimitation of Ward 4
 of Thulamela(LIM343)
 in terms of Item 5 of Schedule 1 to the
 Local Government: Municipal Structures Act, 1998
 (Act No.117 of 1998)

 NOT TO SCALE
DATE March 2010
WARD NUMBER 4

Additional information relating to this map
 can be obtained by contacting the
 Municipal Demarcation Board at
 Tel (012) 342 2481 Fax (012) 342 2480
 email info@demarcation.org.za
 Website www.demarcation.org.za
 Address Private Bag X28, Hatfield 0028





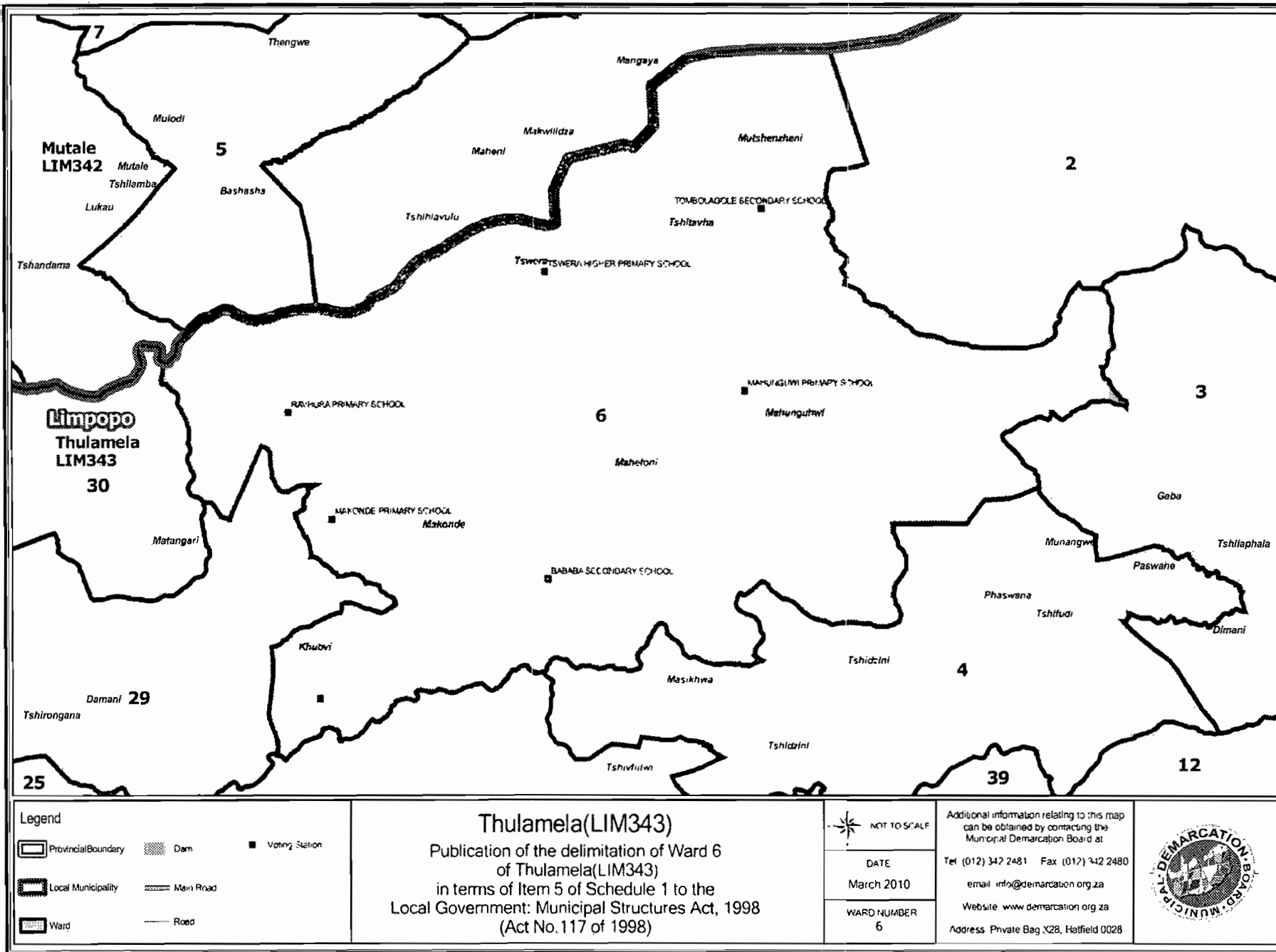
Legend		
	Dam	■ Voting Station
	Main Road	
	Road	

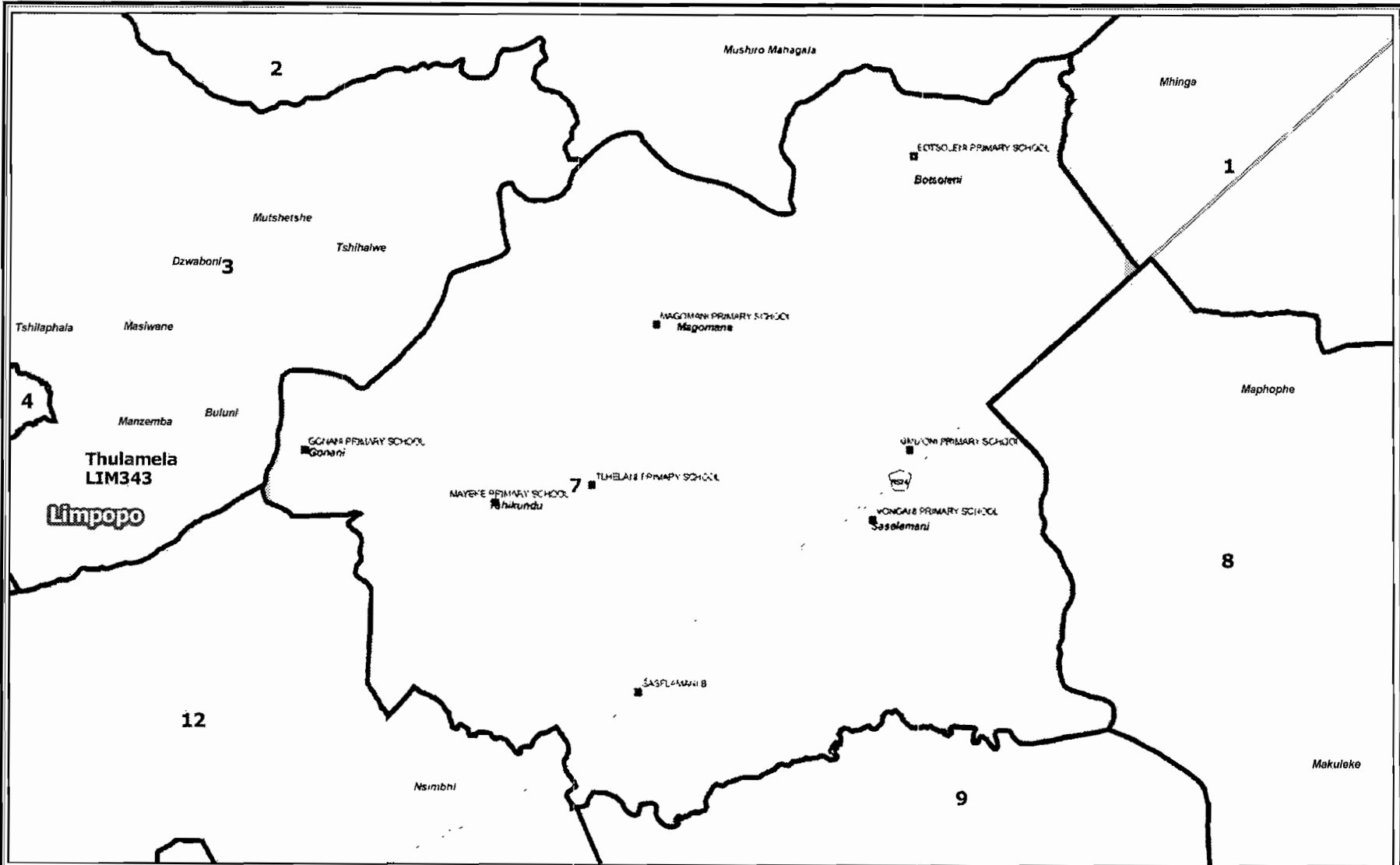
Thulamela(LIM343)
 Publication of the delimitation of Ward 5
 of Thulamela(LIM343)
 in terms of Item 5 of Schedule 1 to the
 Local Government: Municipal Structures Act, 1998
 (Act No.117 of 1998)

	NOT TO SCALE
DATE	March 2010
WARD NUMBER	5

Additional information relating to this map
 can be obtained by contacting the
 Municipal Demarcation Board at
 Tel: (012) 342 2481 Fax: (012) 342 2493
 email: info@demarcation.org.za
 Website: www.demarcation.org.za
 Address: Private Bag X26, Hatfield 0028







Legend		
	Provincial Boundary	
	Dam	
	Local Municipality	
	Ward	

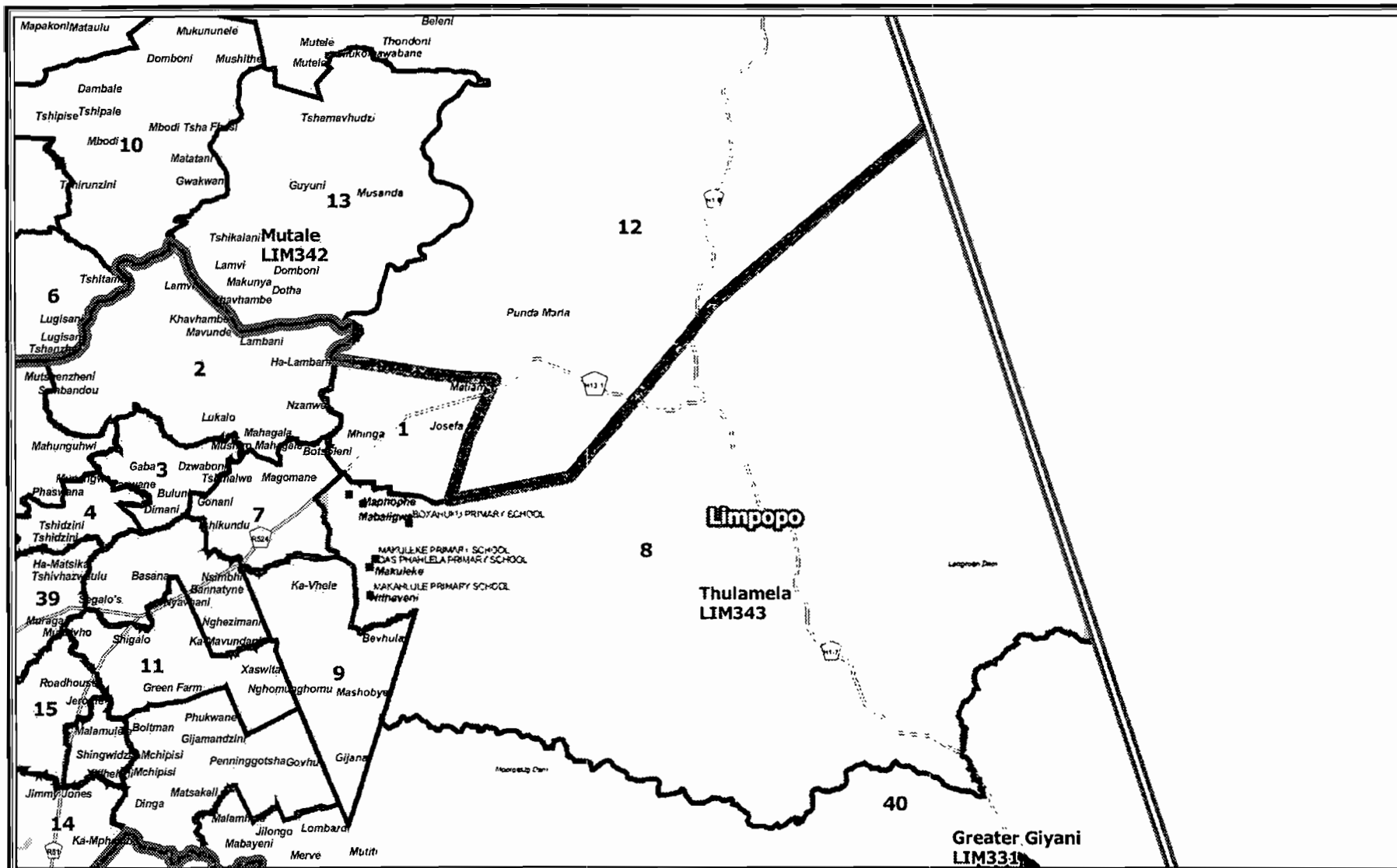
Thulamela(LIM343)
 Publication of the delimitation of Ward 7
 of Thulamela(LIM343)
 in terms of Item 5 of Schedule 1 to the
 Local Government: Municipal Structures Act, 1998
 (Act No.117 of 1998)

	NOT TO SCALE
DATE	March 2010
WARD NUMBER	7

Additional information relating to this map
 can be obtained by contacting the
 Municipal Demarcation Board at:

Tel: (012) 342 2481 Fax: (012) 342 2480
 email: info@demarcation.org.za
 Website: www.demarcation.org.za
 Address: Private Bag X28, Hatfield 0028





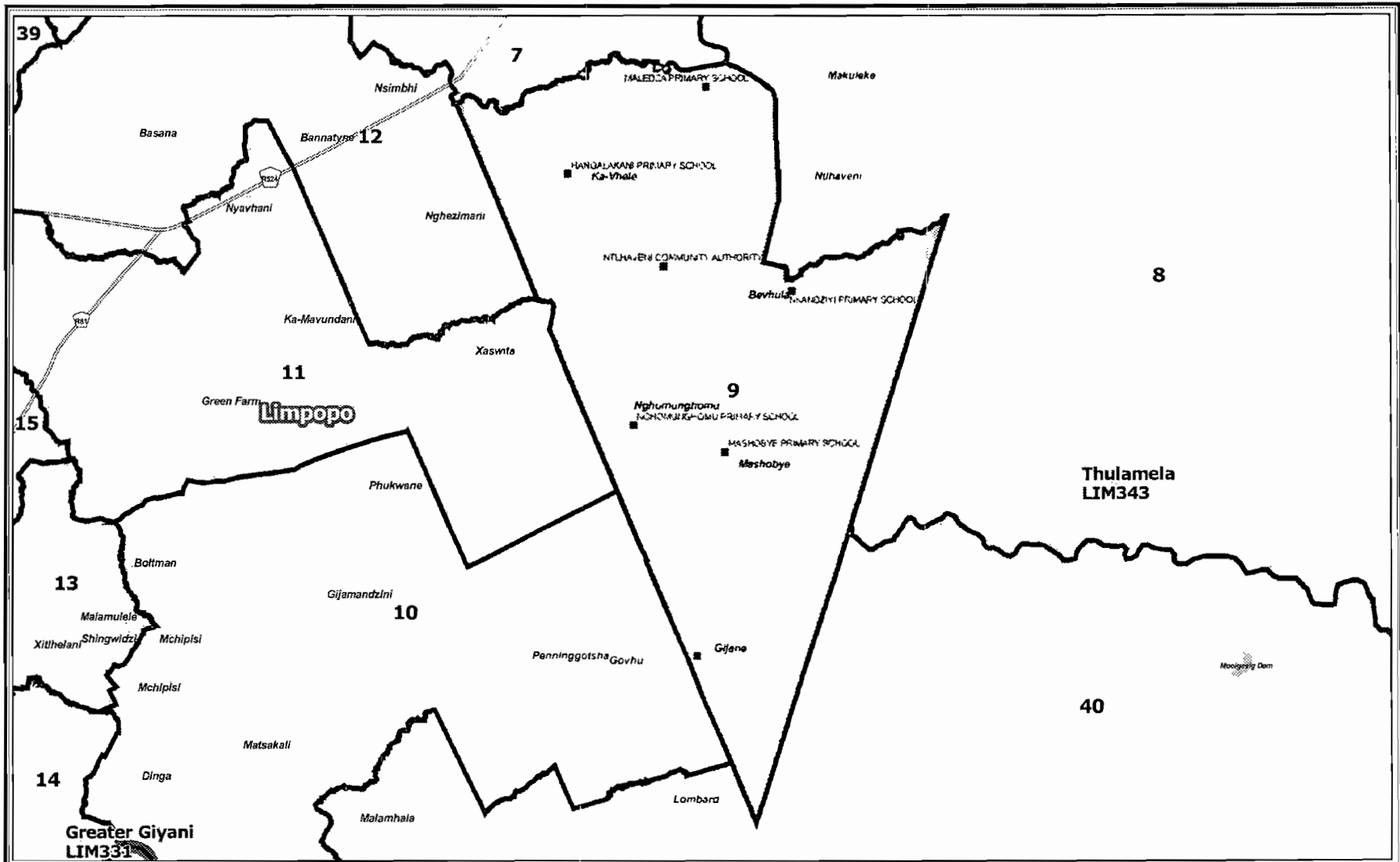
Legend		
	Provincial Boundary	
	Local Municipality	
	Ward	
	Dam	
	Main Road	
	Road	

Thulamela(LIM343)
 Publication of the delimitation of Ward 8
 of Thulamela(LIM343)
 in terms of Item 5 of Schedule 1 to the
 Local Government: Municipal Structures Act, 1998
 (Act No. 117 of 1998)

	NOT TO SCALE
DATE	March 2010
WARD NUMBER	8

Additional information relating to this map
 can be obtained by contacting the
 Municipal Demarcation Board at:
 Tel: (012) 342 2481 Fax: (012) 342 2480
 email: info@demarcation.org.za
 Website: www.demarcation.org.za
 Address: Private Bag X28, Hatfield 0028





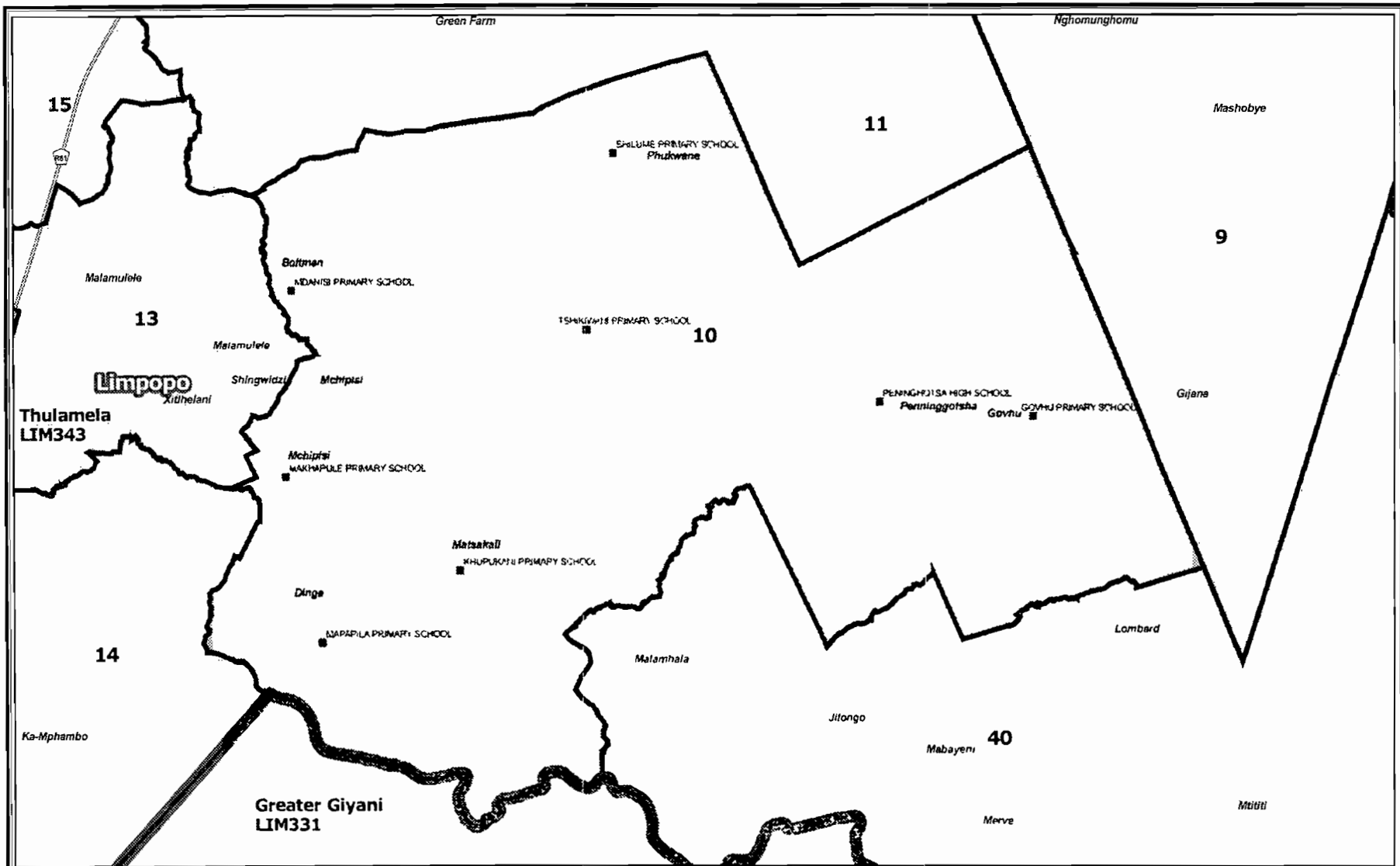
Legend		

Thulamela(LIM343)
 Publication of the delimitation of Ward 9
 of Thulamela(LIM343)
 in terms of Item 5 of Schedule 1 to the
 Local Government: Municipal Structures Act, 1998
 (Act No. 117 of 1998)

	NOT TO SCALE
DATE	March 2010
WARD NUMBER	9

Additional information relating to this map
 can be obtained by contacting the
 Municipal Demarcation Board at:
 Tel: (012) 342 2481 Fax: (012) 342 2480
 email: info@demarcation.org.za
 Website: www.demarcation.org.za
 Address: Private Bag X26, Hatfield 0028





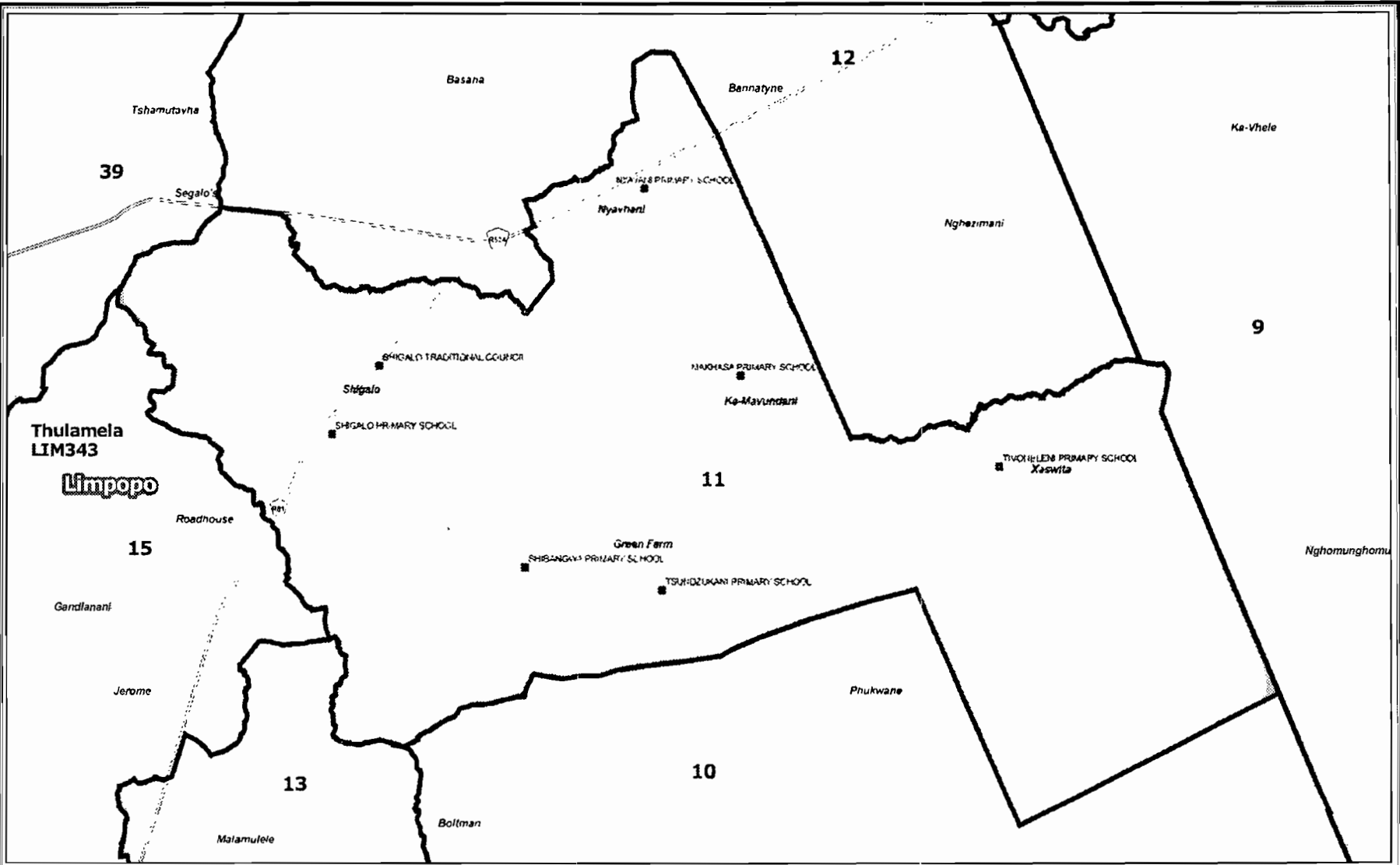
Legend		

Thulamela(LIM343)
 Publication of the delimitation of Ward 10
 of Thulamela(LIM343)
 in terms of Item 5 of Schedule 1 to the
 Local Government: Municipal Structures Act, 1998
 (Act No.117 of 1998)

	NOT TO SCALE
DATE	March 2010
WARD NUMBER	10

Additional information relating to this map
 can be obtained by contacting the
 Municipal Demarcation Board at:
 Tel (012) 342 2481 Fax (012) 342 2480
 email info@demarcation.org.za
 Website www.demarcation.org.za
 Address Private Bag X28 Hatfield 0028





Legend		
	Dam	■ Voting Station
	==== Main Road	
	— Road	

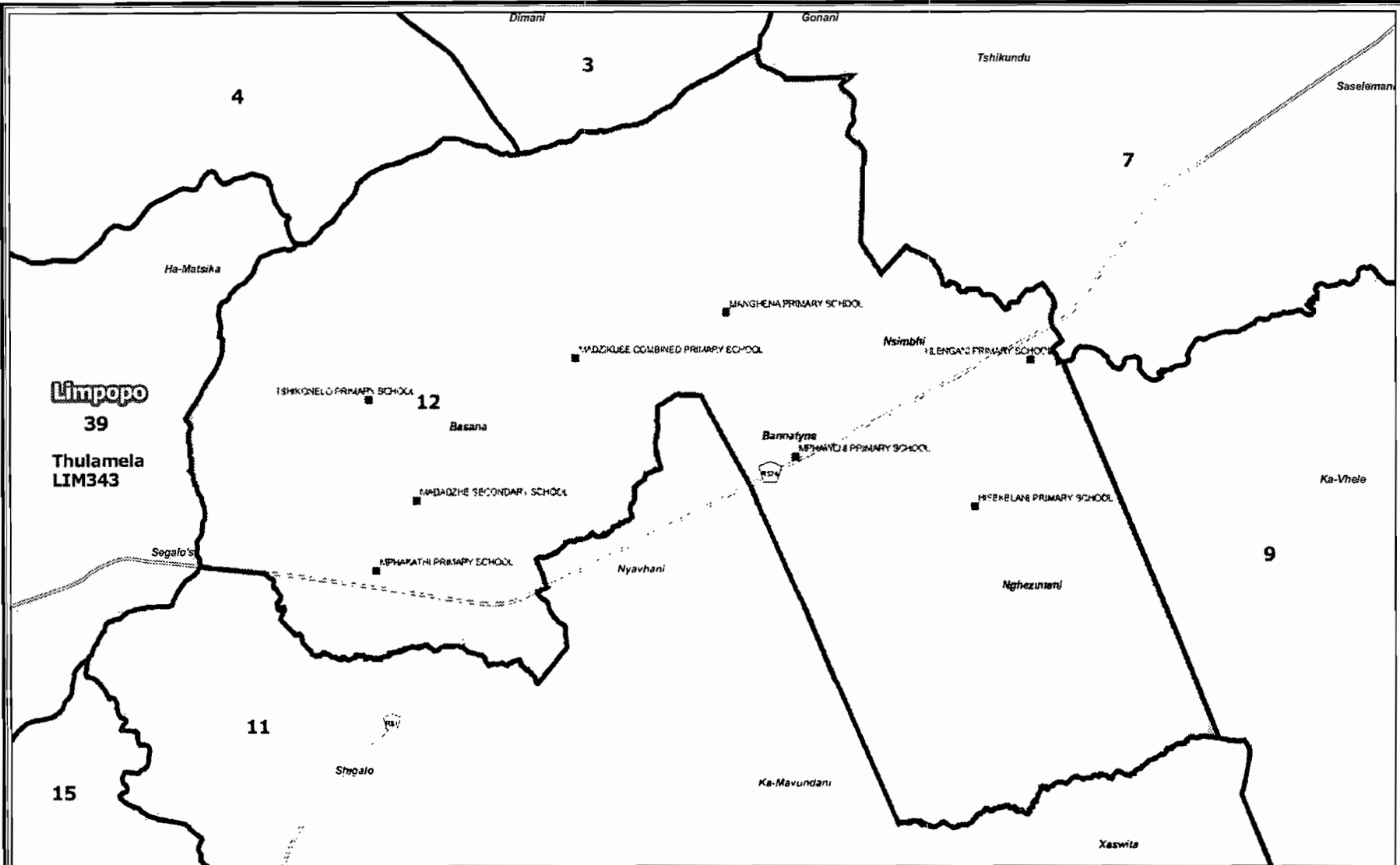
Thulamela(LIM343)
 Publication of the delimitation of Ward 11
 of Thulamela(LIM343)
 in terms of Item 5 of Schedule 1 to the
 Local Government: Municipal Structures Act, 1998
 (Act No. 117 of 1998)

	NOT TO SCALE
DATE	March 2010
WARD NUMBER	11

Additional information relating to this map
 can be obtained by contacting the
 Municipal Demarcation Board at

Tel: (012) 342 2481 Fax: (012) 342 2490
 email: info@demarcation.org.za
 Website: www.demarcation.org.za
 Address: Private Bag X28, Hatfield 0028





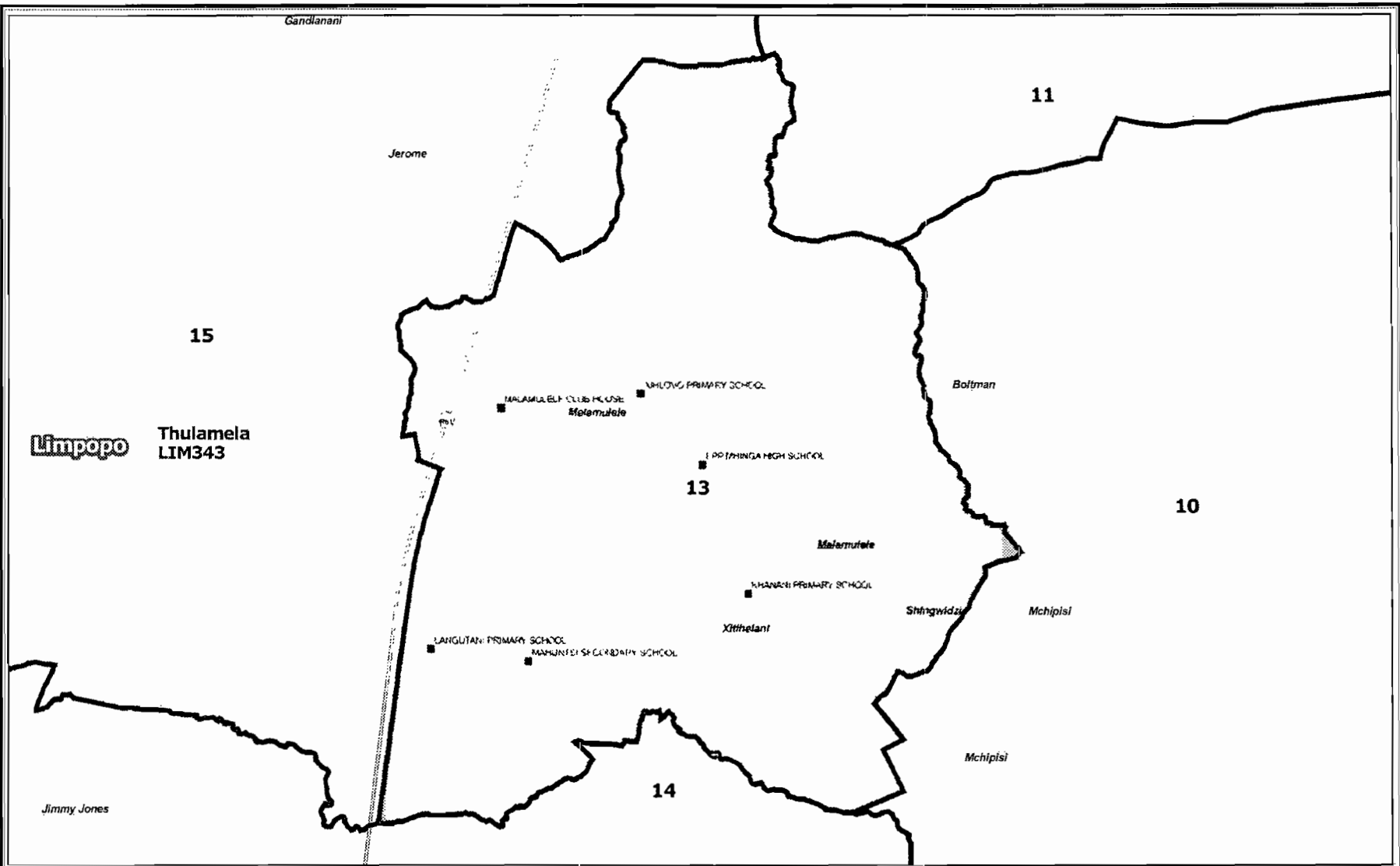
Legend		

Thulamela(LIM343)
 Publication of the delimitation of Ward 12
 of Thulamela(LIM343)
 in terms of Item 5 of Schedule 1 to the
 Local Government: Municipal Structures Act, 1998
 (Act No.117 of 1998)

	NOT TO SCALE
DATE	March 2010
WARD NUMBER	12

Additional information relating to this map
 can be obtained by contacting the
 Municipal Demarcation Board at
 Tel (012) 342 2481 Fax (012) 342 2480
 email info@demarcation.org.za
 Website www.demarcation.org.za
 Address Private Bag X28, Hatfield 0028






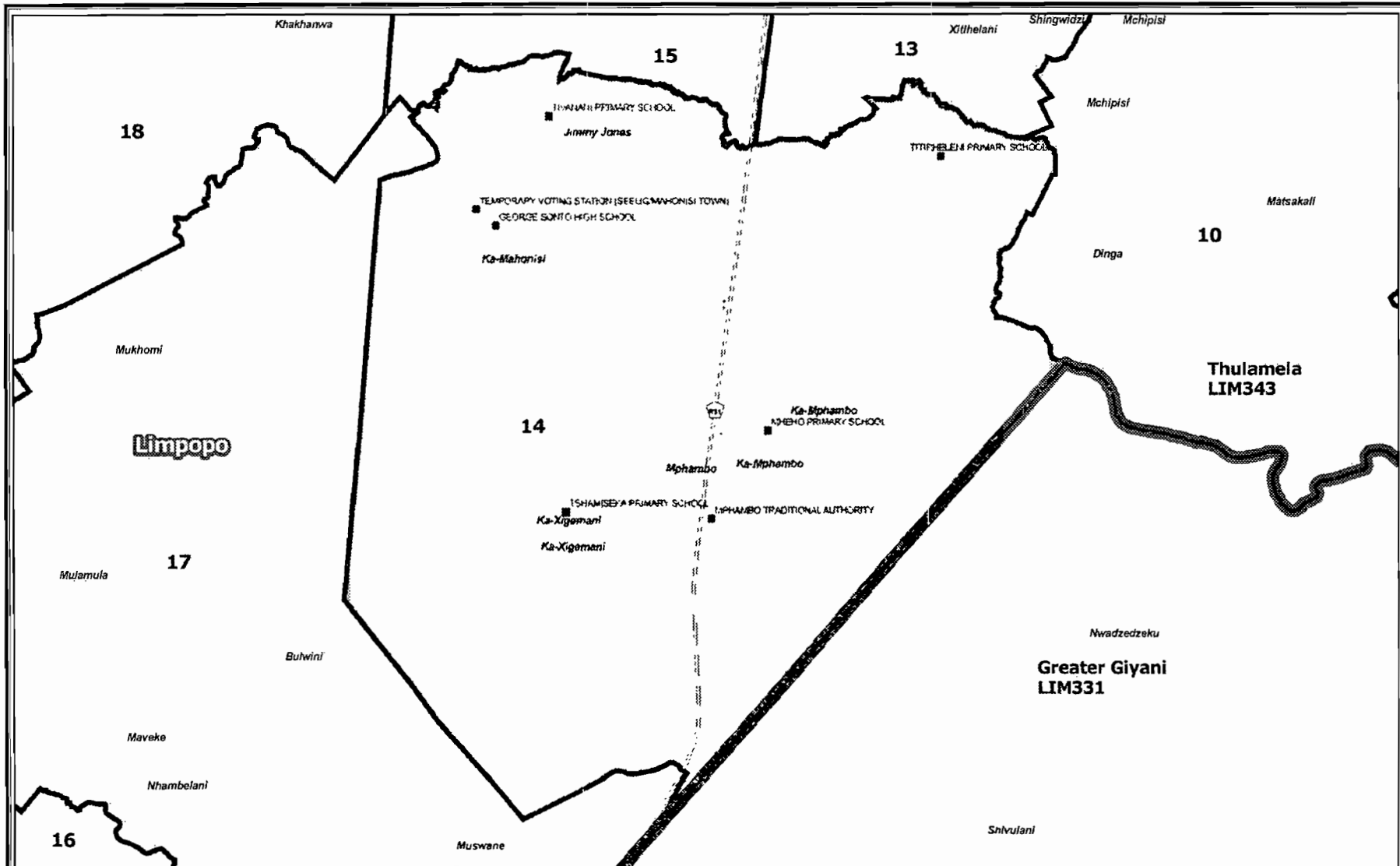
Legend		
	Provincial Boundary	
	Local Municipality	
	Ward	

Thulamela(LIM343)
 Publication of the delimitation of Ward 13
 of Thulamela(LIM343)
 in terms of Item 5 of Schedule 1 to the
 Local Government: Municipal Structures Act, 1998
 (Act No.117 of 1998)

	NOT TO SCALE
DATE	March 2010
WARD NUMBER	13

Additional information relating to this map
 can be obtained by contacting the
 Municipal Demarcation Board at:
 Tel: (012) 342 2481 Fax: (012) 342 2480
 email: info@demarcation.org.za
 Website: www.demarcation.org.za
 Address: Private Bag X28, Hatfield 0028





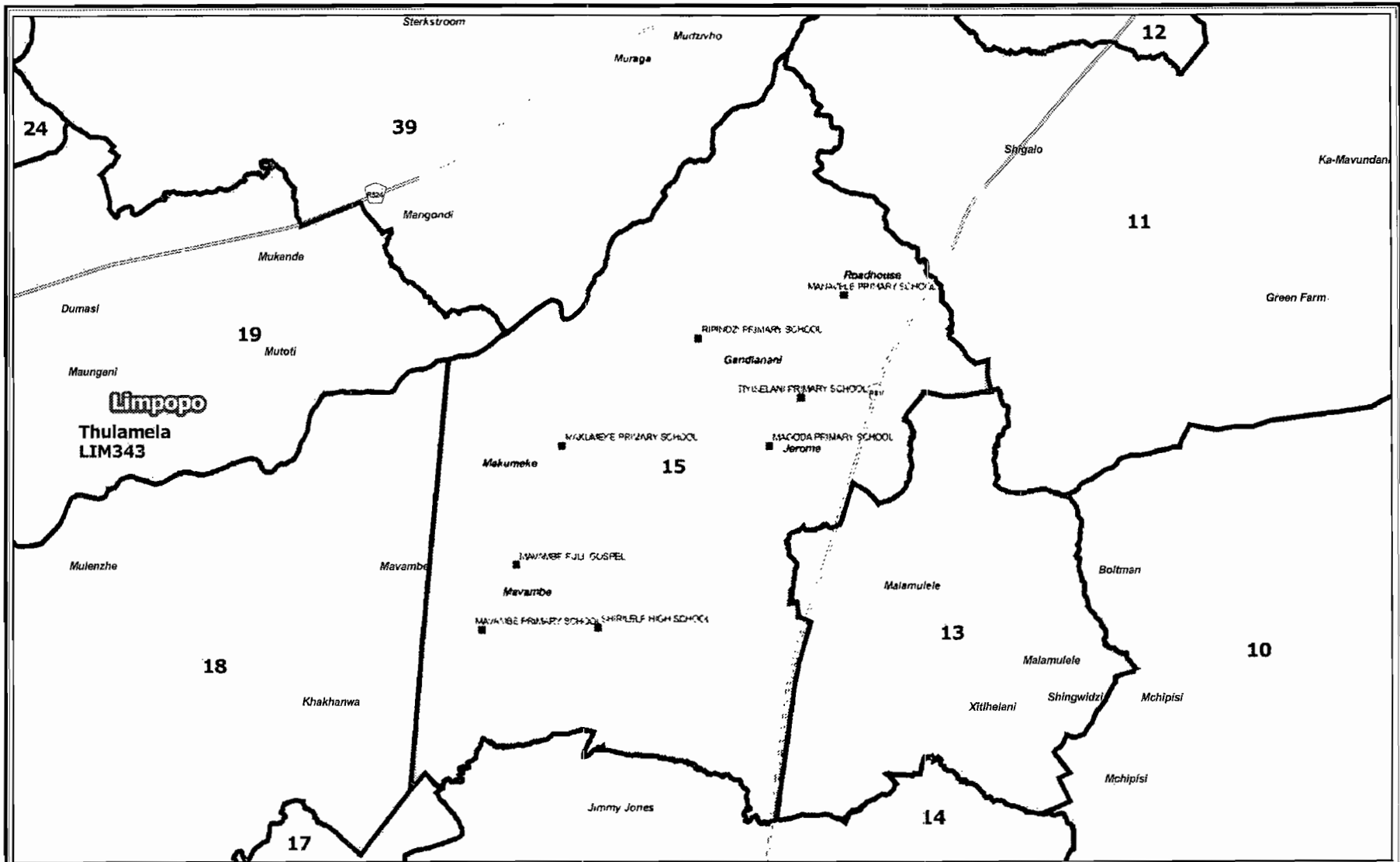
Legend		

Thulamela(LIM343)
 Publication of the delimitation of Ward 14
 of Thulamela(LIM343)
 in terms of Item 5 of Schedule 1 to the
 Local Government: Municipal Structures Act, 1998
 (Act No.117 of 1998)

	NOT TO SCALE
DATE	March 2010
WARD NUMBER	14

Additional information relating to this map
 can be obtained by contacting the
 Municipal Demarcation Board at:
 Tel: (012) 342 2481 Fax: (012) 342 2480
 email: info@demarcation.org.za
 Website: www.demarcation.org.za
 Address: Private Bag X28, Hatfield 0028.





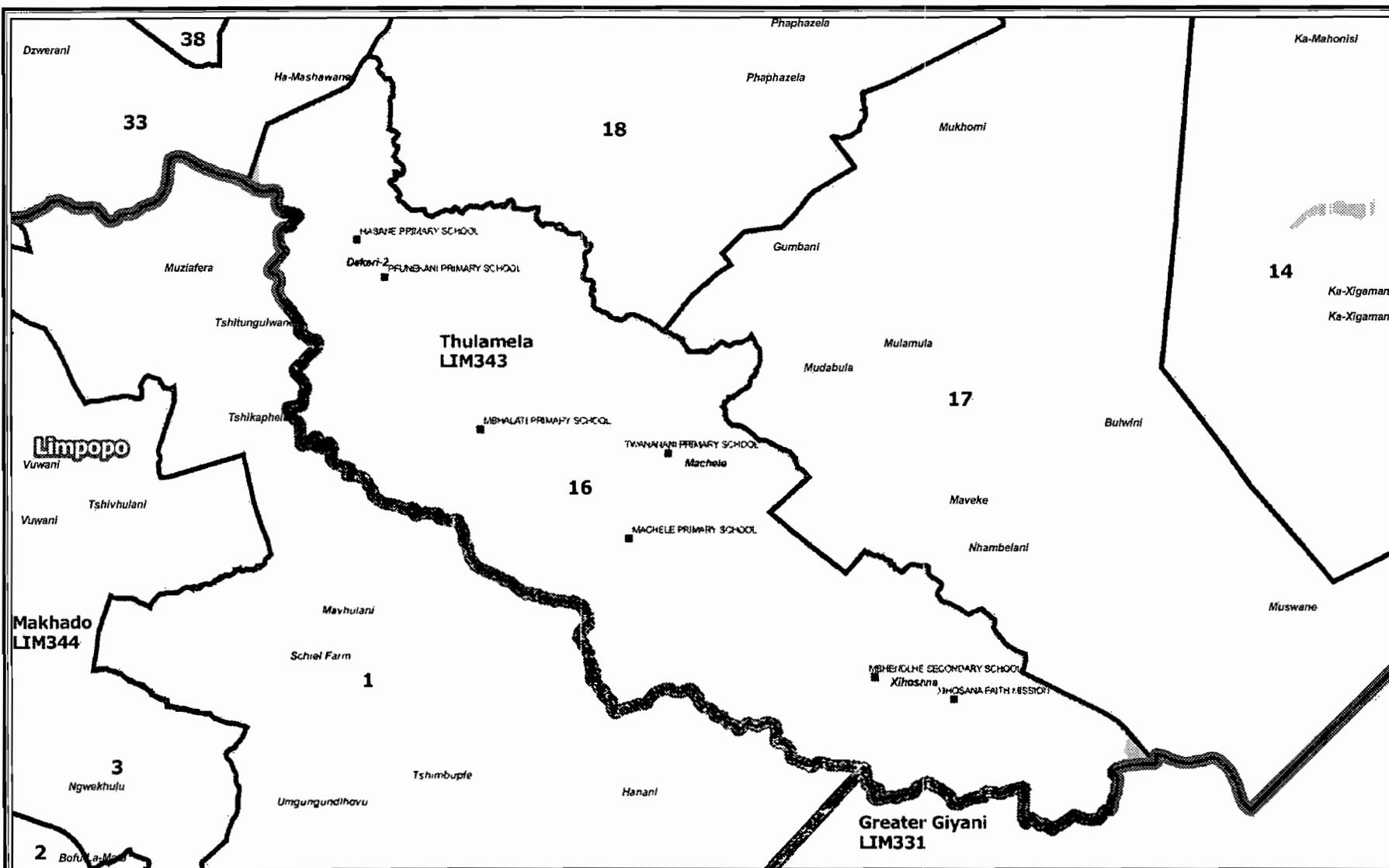
Legend		

Thulamela(LIM343)
 Publication of the delimitation of Ward 15
 of Thulamela(LIM343)
 in terms of Item 5 of Schedule 1 to the
 Local Government: Municipal Structures Act, 1998
 (Act No.117 of 1998)








NOT TO SCALE
DATE March 2010.
WARD NUMBER 15

Additional Information relating to this map
 can be obtained by contacting the
 Municipal Demarcation Board at:
 Tel: (012) 342 2481 Fax: (012) 342 2480
 email: info@demarcation.org.za
 Website: www.demarcation.org.za
 Address: Private Bag X26, Hatfield 0028






Legend

-  Provincial Boundary
-  Local Municipality
-  Ward
-  Dam
-  Main Road
-  Road
-  Voting Station

Thulamela(LIM343)
 Publication of the delimitation of Ward 16
 of Thulamela(LIM343)
 in terms of Item 5 of Schedule 1 to the
 Local Government: Municipal Structures Act, 1998
 (Act No.117 of 1998)

 NOT TO SCALE

DATE
 March 2010

WARD NUMBER
 16

Additional information relating to this map
 can be obtained by contacting the
 Municipal Demarcation Board at:

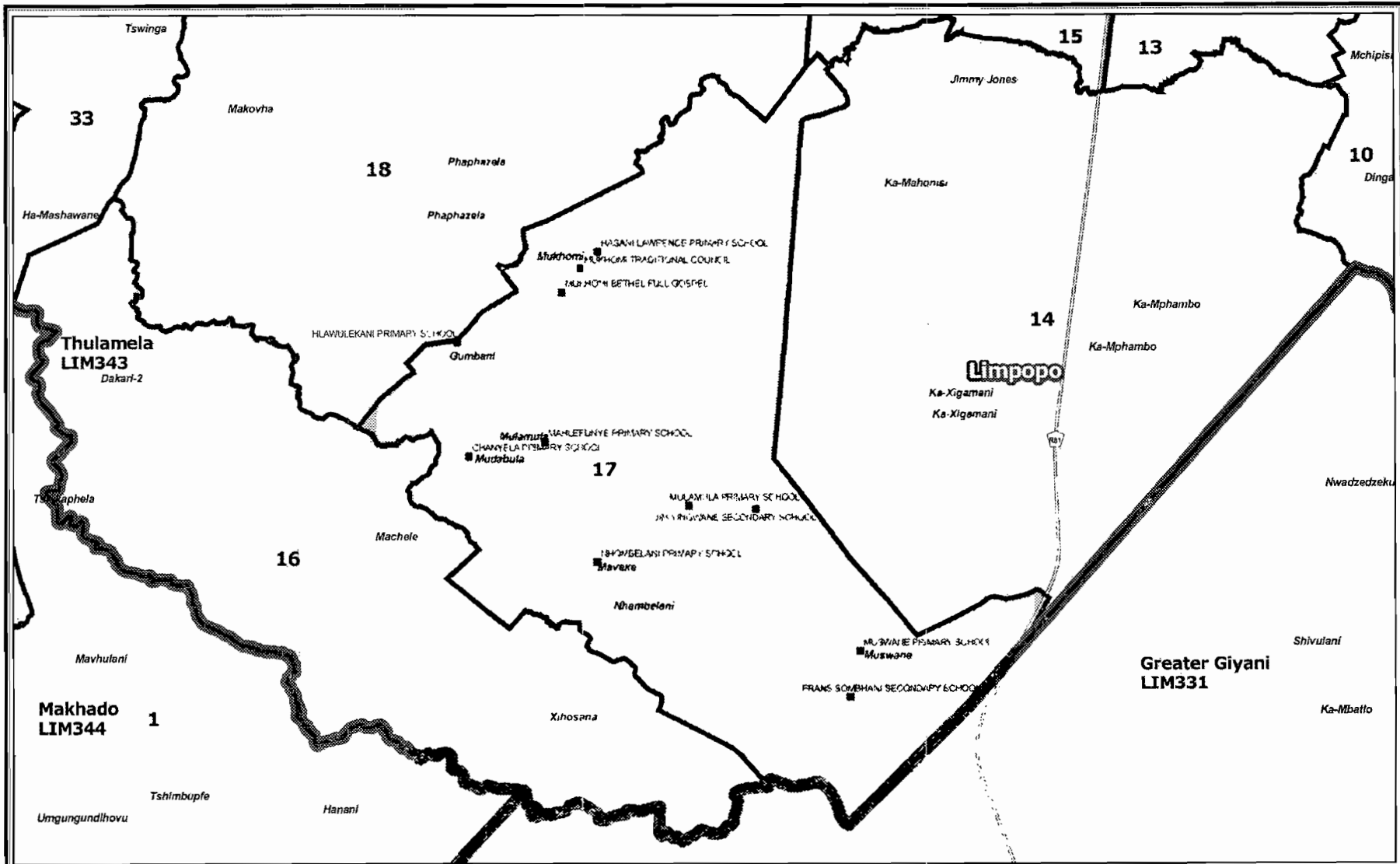
Tel (012) 342 2481 Fax: (012) 342 2480

email info@demarcation.org.za

Website www.demarcation.org.za

Address: Private Bag X28, Hatfield 0028





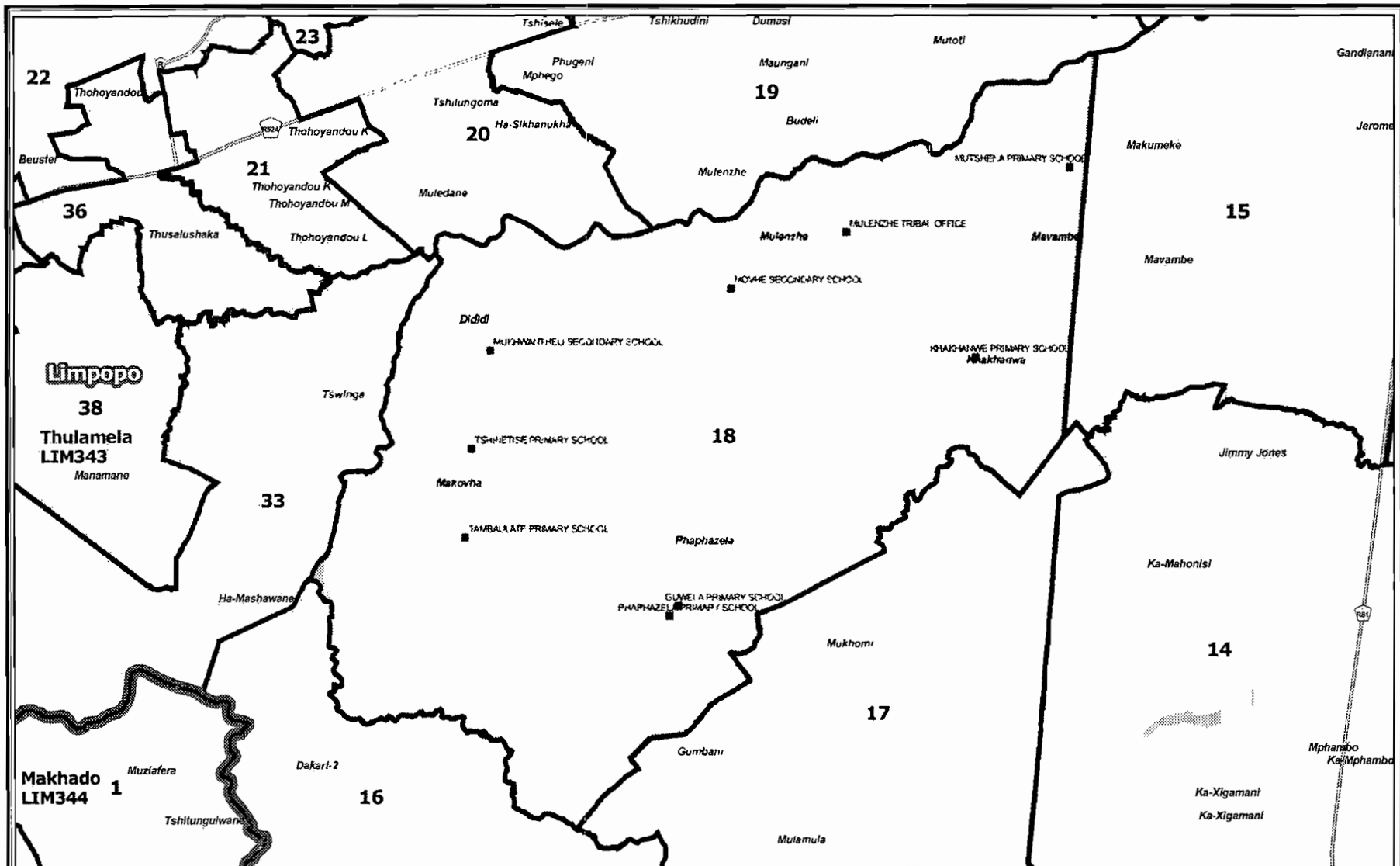
Legend		

Thulamela(LIM343)
 Publication of the delimitation of Ward 17
 of Thulamela(LIM343)
 in terms of Item 5 of Schedule 1 to the
 Local Government: Municipal Structures Act, 1998
 (Act No.117 of 1998)

NOT TO SCALE
DATE March 2010
WARD NUMBER 17

Additional information relating to this map
 can be obtained by contacting the
 Municipal Demarcation Board at:
 Tel: (012) 342 2481 Fax: (012) 342 2480
 email: info@demarcation.org.za
 Website: www.demarcation.org.za
 Address: Private Bag X28, Hatfield 0028





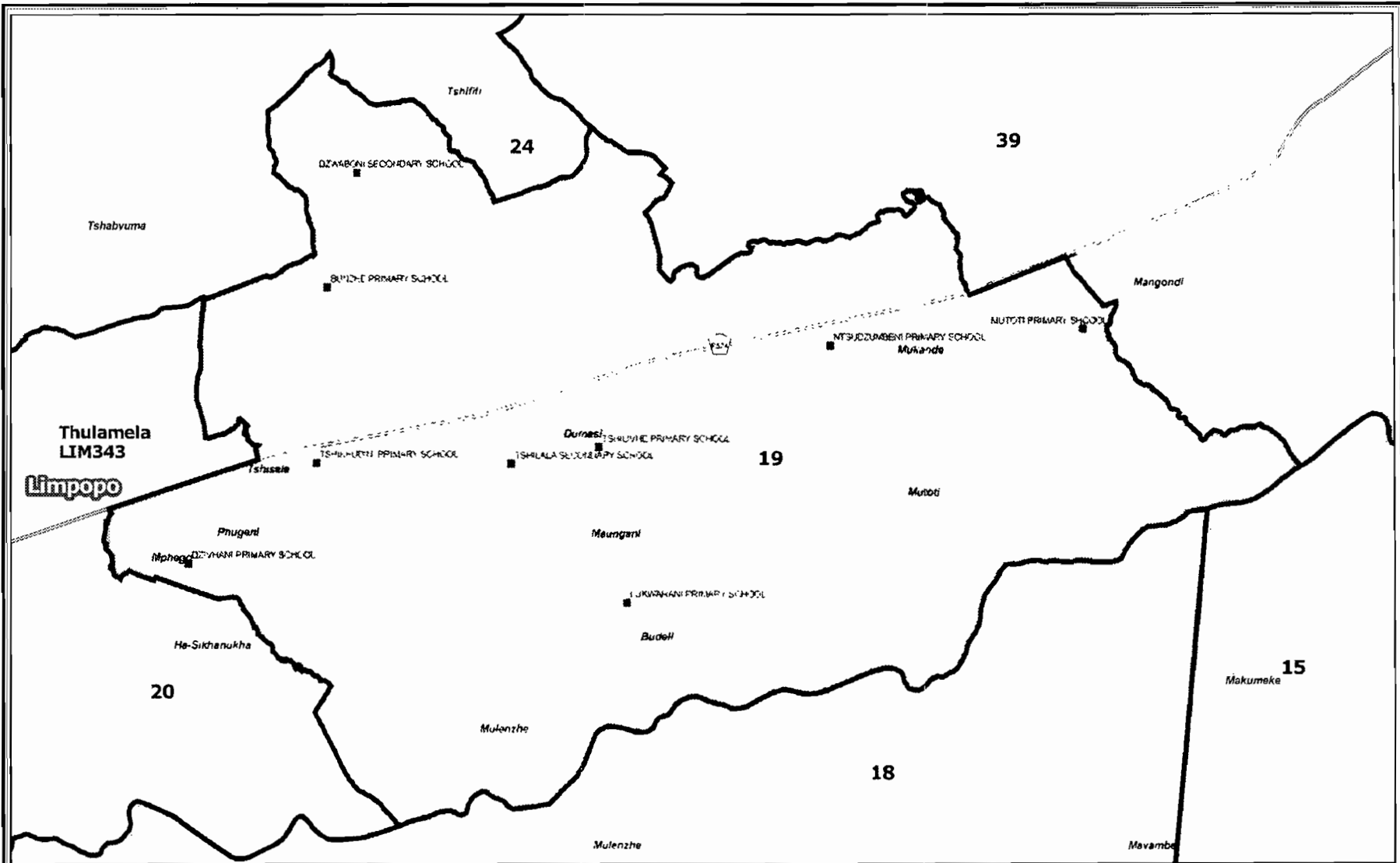
Legend		

Thulamela(LIM343)
 Publication of the delimitation of Ward 18
 of Thulamela(LIM343)
 in terms of Item 5 of Schedule 1 to the
 Local Government: Municipal Structures Act, 1998
 (Act No.117 of 1998)

	NOT TO SCALE
DATE	March 2010
WARD NUMBER	18

Additional information relating to this map
 can be obtained by contacting the
 Municipal Demarcation Board at:
 Tel: (012) 342 2481 Fax: (012) 342 2480
 email: info@demarcation.org.za
 Website: www.demarcation.org.za
 Address: Private Bag X28, Hatfield 0028





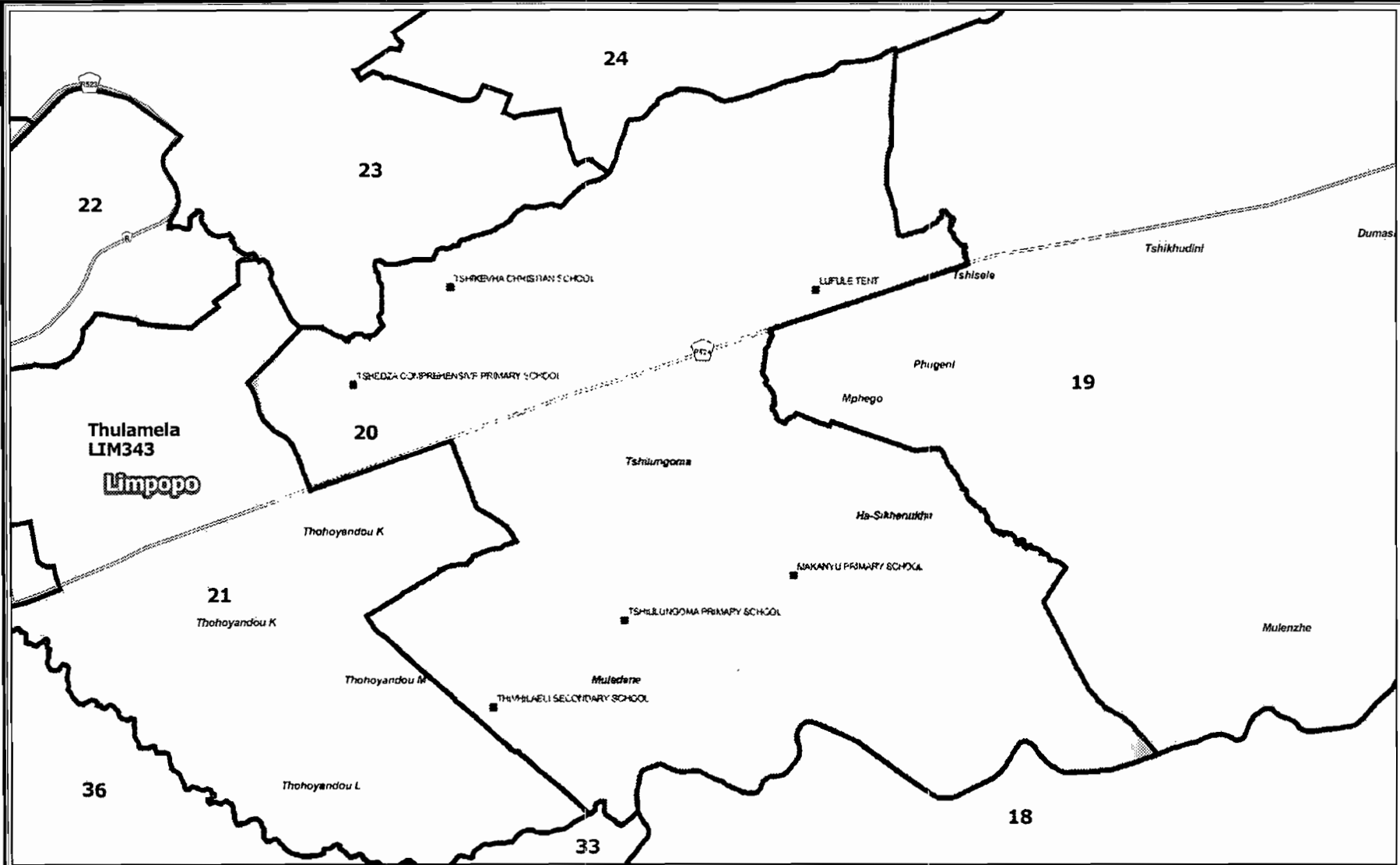
Legend		
	Dam	
	Main Road	
	Road	

Thulamela(LIM343)
 Publication of the delimitation of Ward 19
 of Thulamela(LIM343)
 in terms of Item 5 of Schedule 1 to the
 Local Government: Municipal Structures Act, 1998
 (Act No.117 of 1998)

	NOT TO SCALE
DATE	March 2010
WARD NUMBER	19

Additional information relating to this map
 can be obtained by contacting the
 Municipal Demarcation Board at
 Tel (012) 342 2481 Fax (012) 342 2480
 email info@demarcation.org.za
 Website www.demarcation.org.za
 Address: Private Bag X28, Hatfield 0028





Legend

Provincial Boundary	Dam	Voting Station
Local Municipality	Main Road	
Ward	Road	

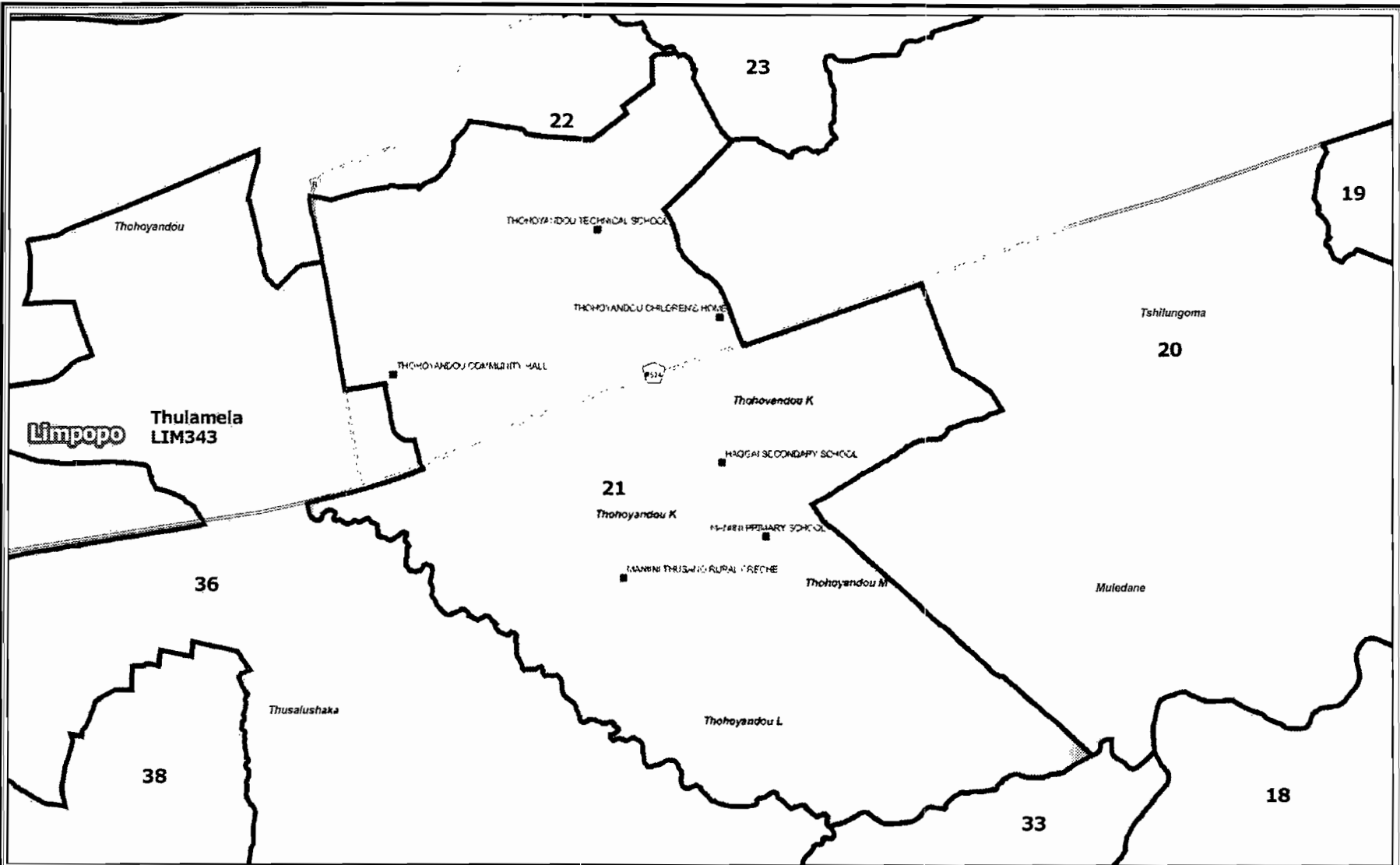
Thulamela(LIM343)
 Publication of the delimitation of Ward 20
 of Thulamela(LIM343)
 in terms of Item 5 of Schedule 1 to the
 Local Government: Municipal Structures Act, 1998
 (Act No. 117 of 1998)

NOT TO SCALE
DATE March 2010
WARD NUMBER 20

Additional information relating to this map
 can be obtained by contacting the
 Municipal Demarcation Board at:

Tel: (012) 342 2481 Fax: (012) 342 2480
 email: info@demarcation.org.za
 Website: www.demarcation.org.za
 Address: Private Bag X28, Hatfield 0028






Legend		
	Provincial Boundary	
	Local Municipality	
	Ward	
	Voting Station	

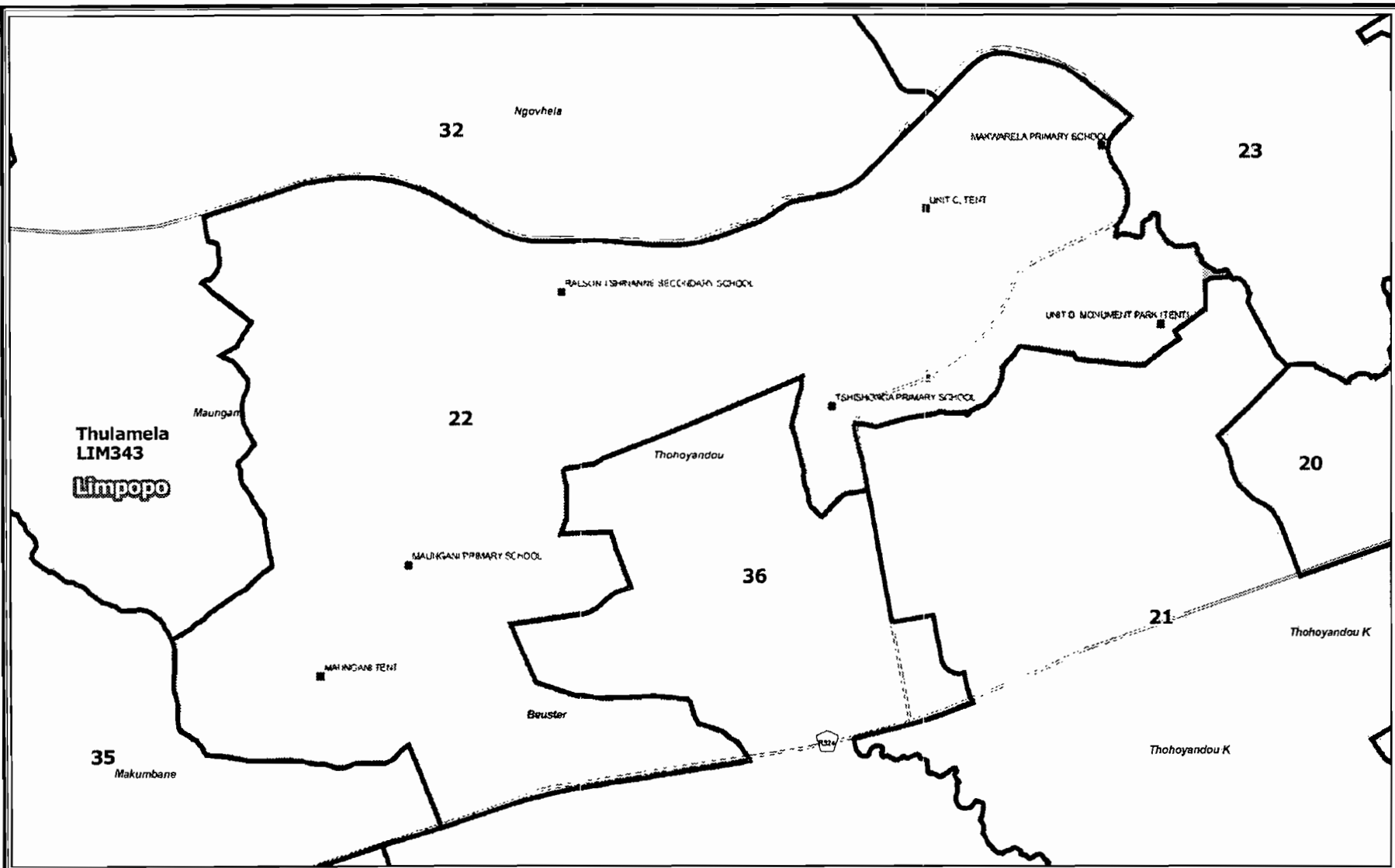
Thulamela(LIM343)
 Publication of the delimitation of Ward 21
 of Thulamela(LIM343)
 in terms of Item 5 of Schedule 1 to the
 Local Government: Municipal Structures Act, 1998
 (Act No.117 of 1998)

	NOT TO SCALE
DATE	March 2010
WARD NUMBER	21

Additional information relating to this map
 can be obtained by contacting the
 Municipal Demarcation Board at:

Tel: (012) 342 2481 Fax: (012) 342 2480
 email: info@demarcation.org.za
 Website: www.demarcation.org.za
 Address: Private Bag X28, Hatfield 0028





Legend

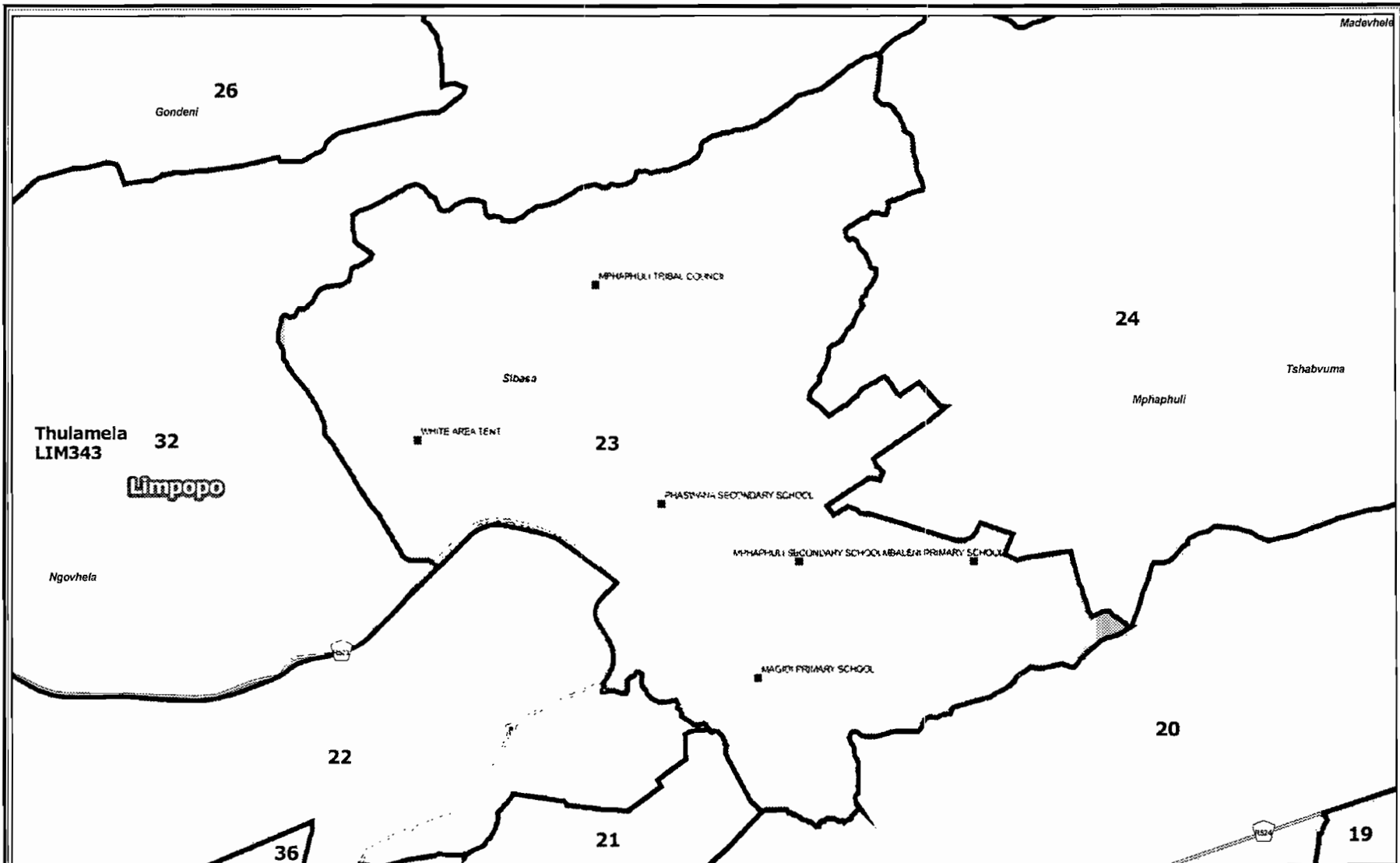
Thulamela(LIM343)
 Publication of the delimitation of Ward 22
 of Thulamela(LIM343)
 in terms of Item 5 of Schedule 1 to the
 Local Government: Municipal Structures Act, 1998
 (Act No. 117 of 1998)

 NOT TO SCALE
DATE March 2010
WARD NUMBER 22

Additional information relating to this map
 can be obtained by contacting the
 Municipal Demarcation Board at:

Tel: (012) 342 2481 Fax: (012) 342 2480
 email: info@demarcation.org.za
 Website: www.demarcation.org.za
 Address: Private Bag X28, Hatfield 0028





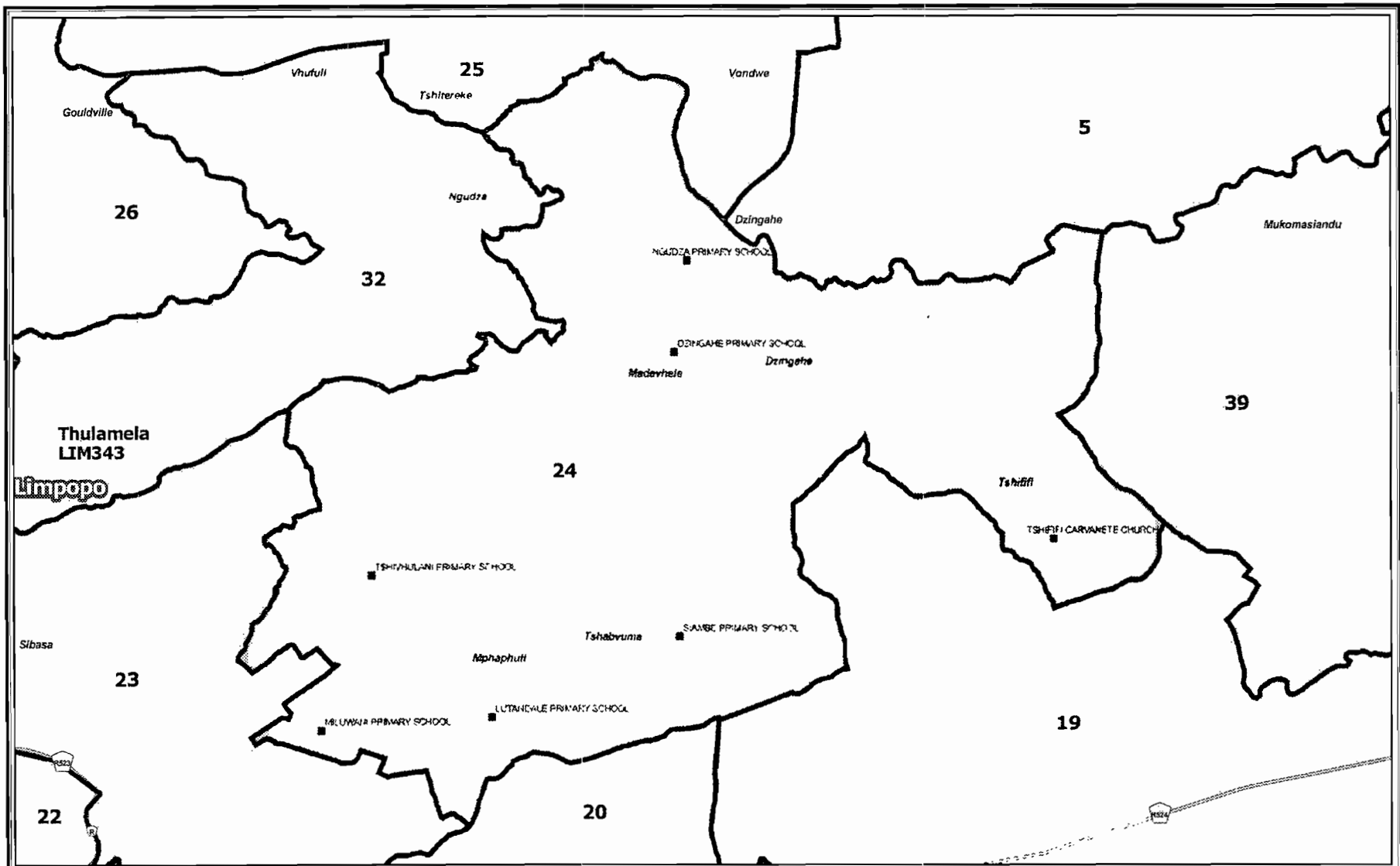
Legend

Thulamela(LIM343)
 Publication of the delimitation of Ward 23
 of Thulamela(LIM343)
 in terms of Item 5 of Schedule 1 to the
 Local Government: Municipal Structures Act, 1998
 (Act No.117 of 1998)

NOT TO SCALE
DATE March 2010
WARD NUMBER 23

Additional information relating to this map
 can be obtained by contacting the
 Municipal Demarcation Board at:
 Tel (012) 342 2481 Fax: (012) 342 2480.
 email: info@demarcation.org.za
 Website: www.demarcation.org.za
 Address: Private Bag X28, Hatfield 0028





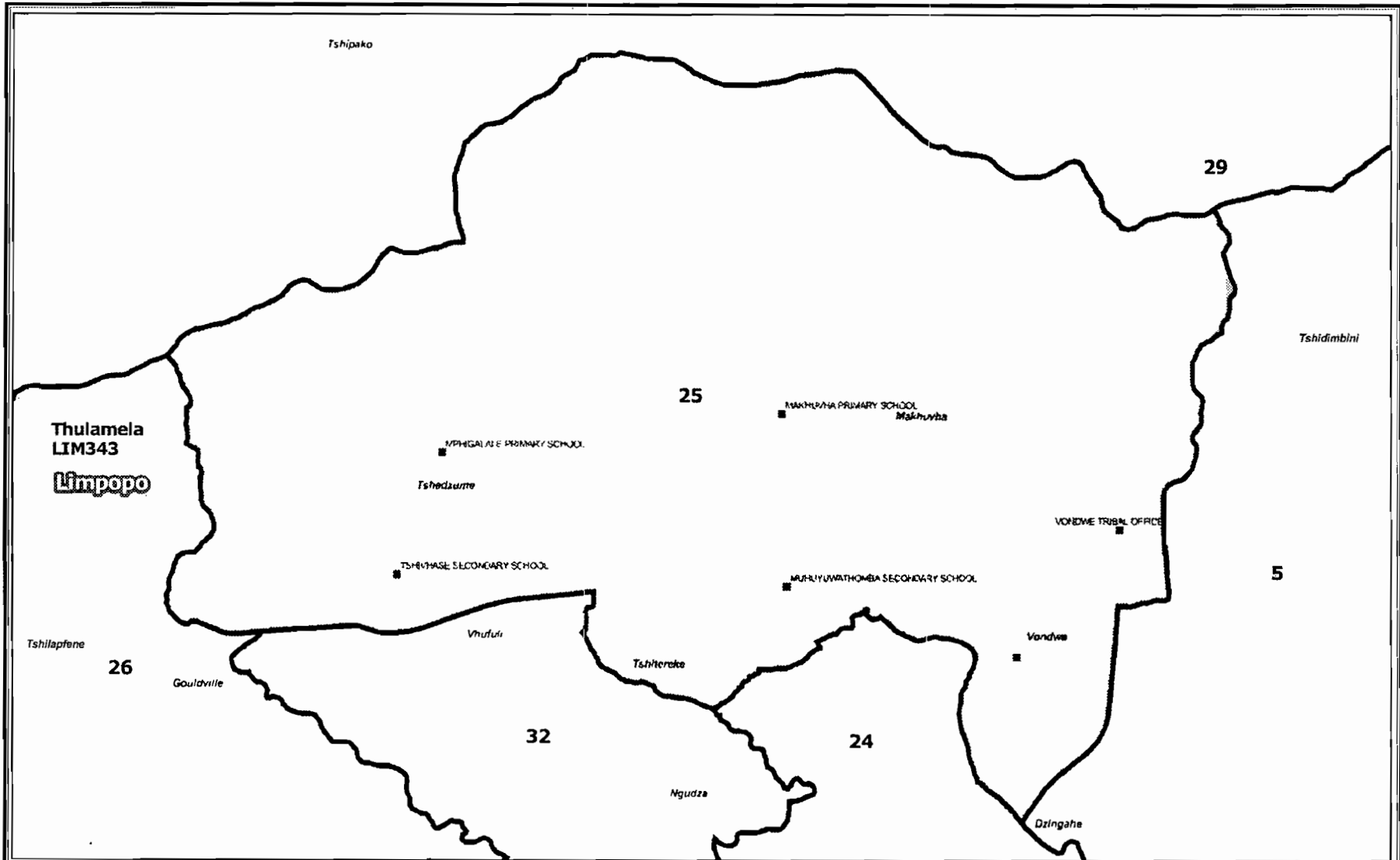
Legend		

Thulamela(LIM343)
 Publication of the delimitation of Ward 24
 of Thulamela(LIM343)
 in terms of Item 5 of Schedule 1 to the
 Local Government: Municipal Structures Act, 1998
 (Act No.117 of 1998)

	NOT TO SCALE
DATE	March 2010
WARD NUMBER	24

Additional information relating to this map
 can be obtained by contacting the
 Municipal Demarcation Board at:
 Tel: (012) 342 2481 Fax: (012) 342 2480
 email: info@demarcation.org.za
 Website: www.demarcation.org.za
 Address: Private Bag X28, Hatfield 0028





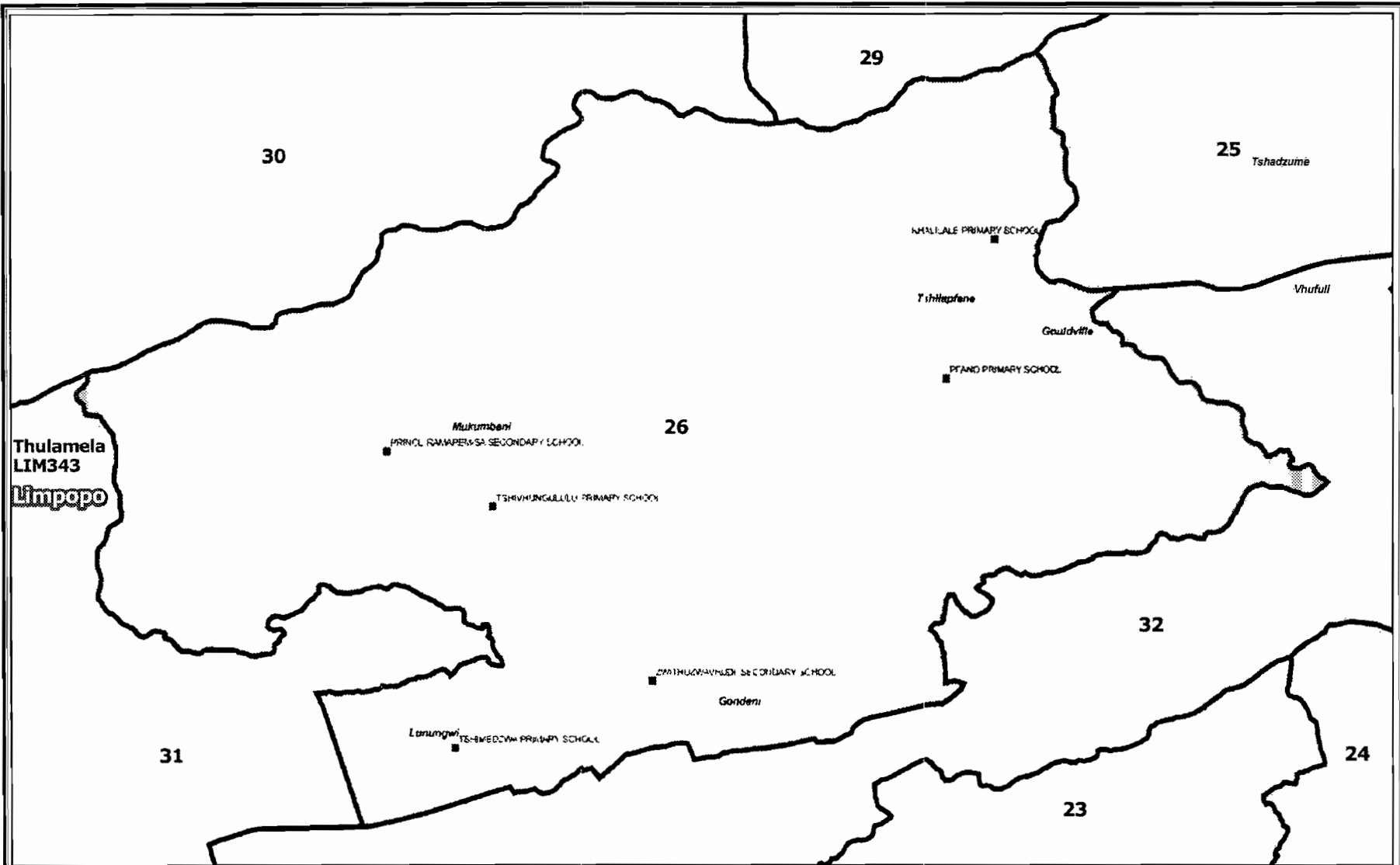
Legend

Thulamela(LIM343)
 Publication of the delimitation of Ward 25
 of Thulamela(LIM343)
 in terms of Item 5 of Schedule 1 to the
 Local Government: Municipal Structures Act, 1998
 (Act No.117 of 1998)

NOT TO SCALE
DATE March 2010
WARD NUMBER 25

Additional information relating to this map
 can be obtained by contacting the
 Municipal Demarcation Board at:
 Tel. (012) 342 2481 Fax. (012) 342 2480
 email: info@demarcation.org.za
 Website: www.demarcation.org.za
 Address: Private Bag X28, Hatfield 0028





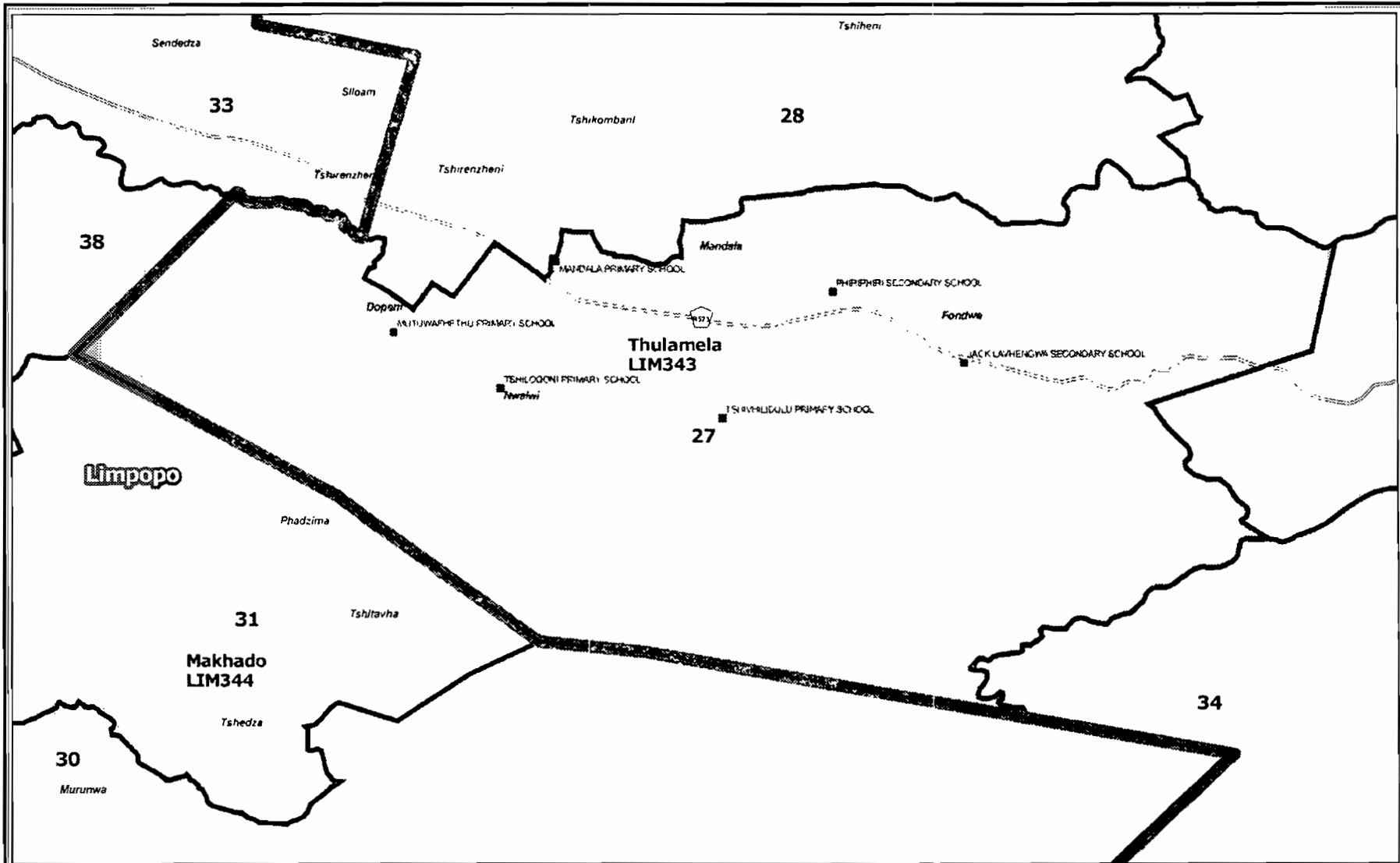
Legend		
	Dam	
	Main Road	
	Road	

Thulamela(LIM343)
 Publication of the delimitation of Ward 26
 of Thulamela(LIM343)
 in terms of Item 5 of Schedule 1 to the
 Local Government: Municipal Structures Act, 1998
 (Act No. 117 of 1998)






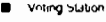

	NOT TO SCALE
DATE	March 2010
WARD NUMBER	26

Additional information relating to this map
 can be obtained by contacting the
 Municipal Demarcation Board at:
 Tel: (012) 342 2481 Fax: (012) 342 2480
 email: info@demarcation.org.za
 Website: www.demarcation.org.za
 Address: Private Bag X28, Hatfield 0028.






Legend

-  Provincial Boundary
-  Local Municipality
-  Ward
-  Main Road
-  Road
-  Voting station
-  Dam

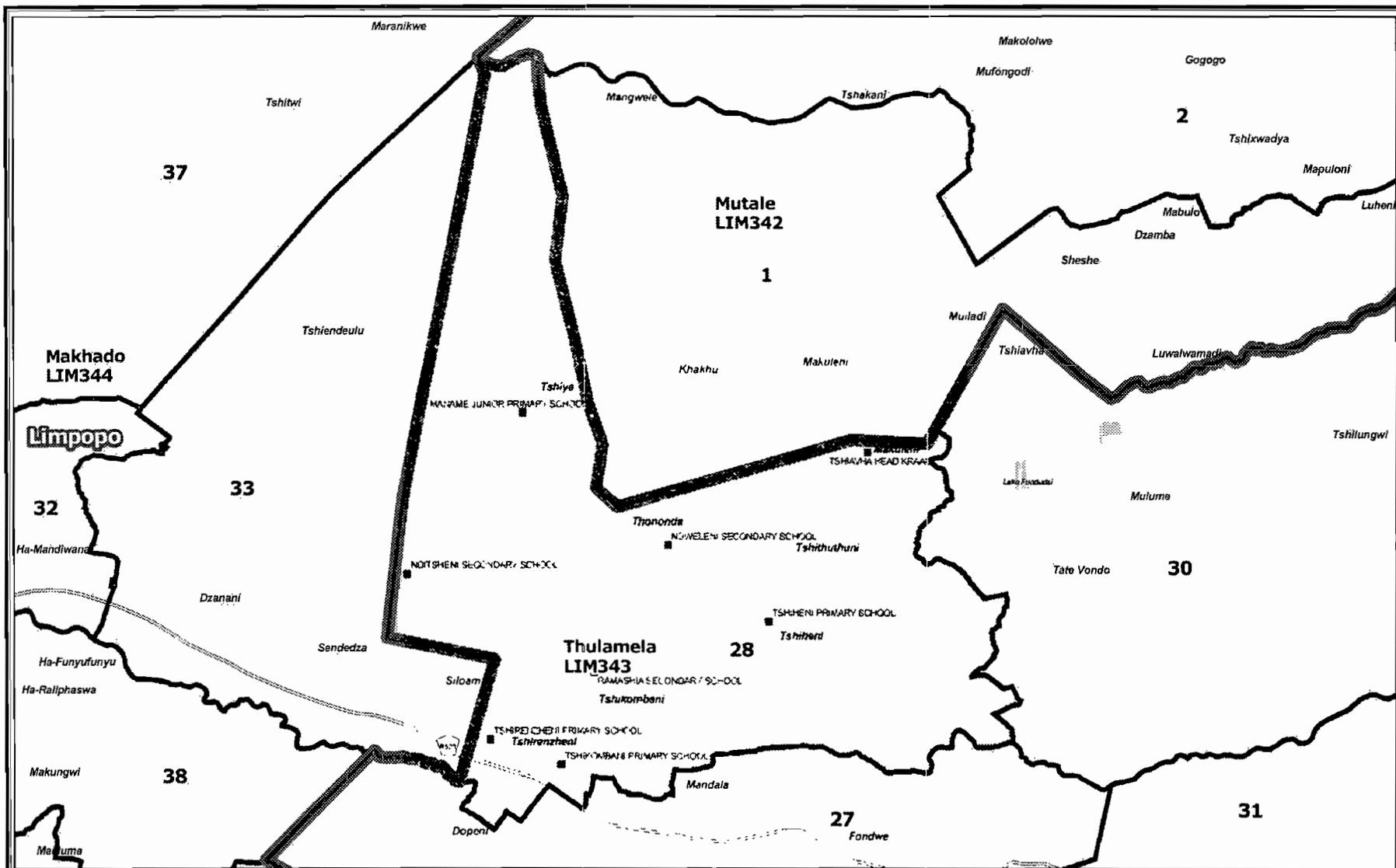
Thulamela(LIM343)
 Publication of the delimitation of Ward 27
 of Thulamela(LIM343)
 in terms of Item 5 of Schedule 1 to the
 Local Government: Municipal Structures Act, 1998
 (Act No.117 of 1998)

 NOT TO SCALE
DATE March 2010
WARD NUMBER 27

Additional Information relating to this map
 can be obtained by contacting the
 Municipal Demarcation Board at

Tel: (012) 342 2481 Fax: (012) 342 2480
 email: info@demarcation.org.za
 Website: www.demarcation.org.za
 Address: Private Bag X28, Hatfield 0028





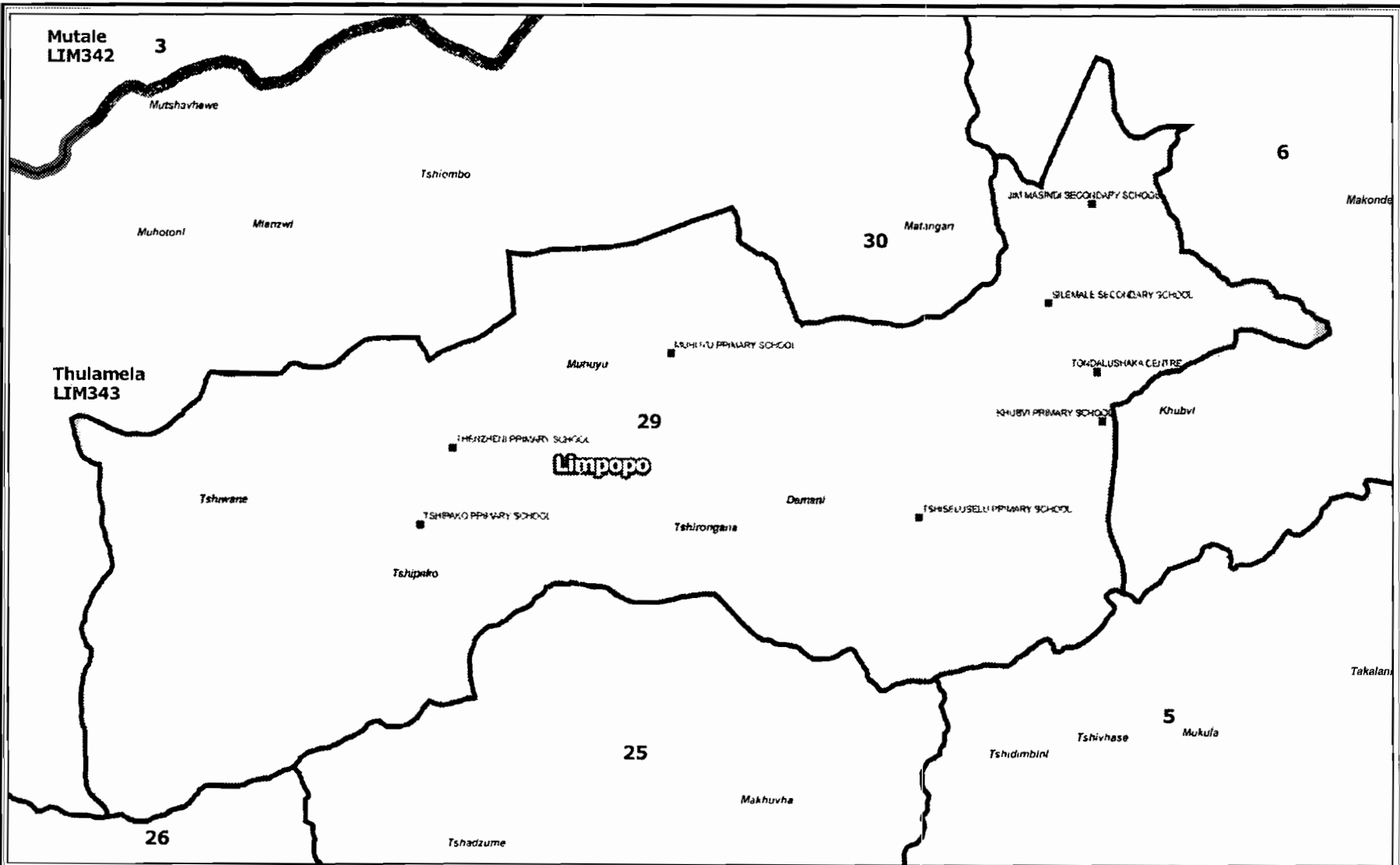
Legend		
Provincial Boundary	Dam	Voting Station
Local Municipality	Main Road	
Ward	Road	

Thulamela(LIM343)
 Publication of the delimitation of Ward 28
 of Thulamela(LIM343)
 in terms of Item 5 of Schedule 1 to the
 Local Government: Municipal Structures Act, 1998
 (Act No.117 of 1998)

	NOT TO SCALE
DATE	March 2010
WARD NUMBER	28

Additional information relating to this map
 can be obtained by contacting the
 Municipal Demarcation Board at:
 Tel: (012) 342 2481 Fax: (012) 342 2480
 email: info@demarcation.org.za
 Website: www.demarcation.org.za
 Address: Private Bag X28, Hatfield 0028





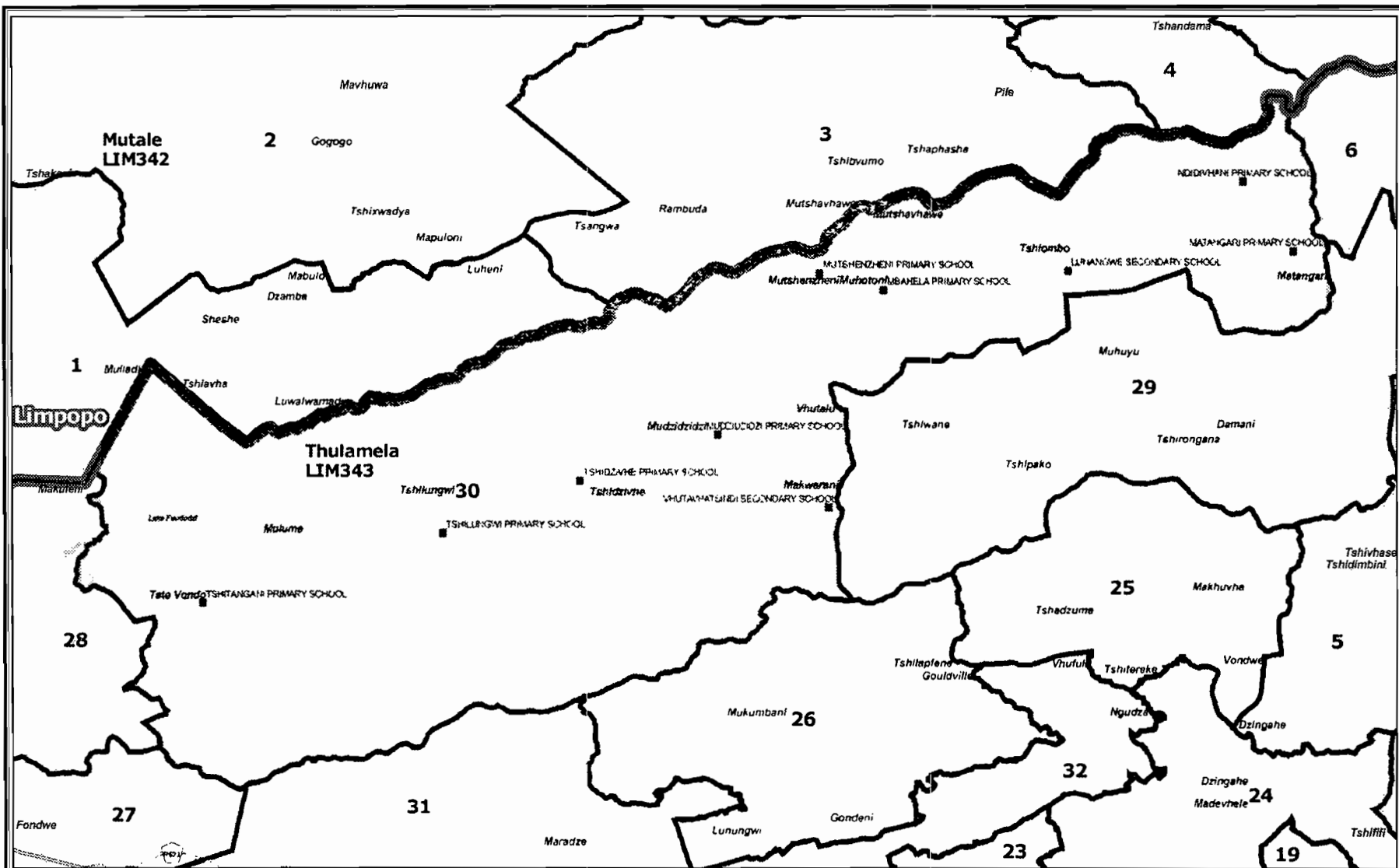
Legend		
	Dam	
	Main River	
	Road	

Thulamela(LIM343)
 Publication of the delimitation of Ward 29
 of Thulamela(LIM343)
 in terms of Item 5 of Schedule 1 to the
 Local Government: Municipal Structures Act, 1998
 (Act No.117 of 1998)

	NOT TO SCALE
DATE	March 2010
WARD NUMBER	29

Additional information relating to this map
 can be obtained by contacting the
 Municipal Demarcation Board at
 Tel: (012) 342 2481 Fax: (012) 342 2480
 email: info@demarcation.org.za
 Website: www.demarcation.org.za
 Address: Private Bag X28, Hatfield 0028





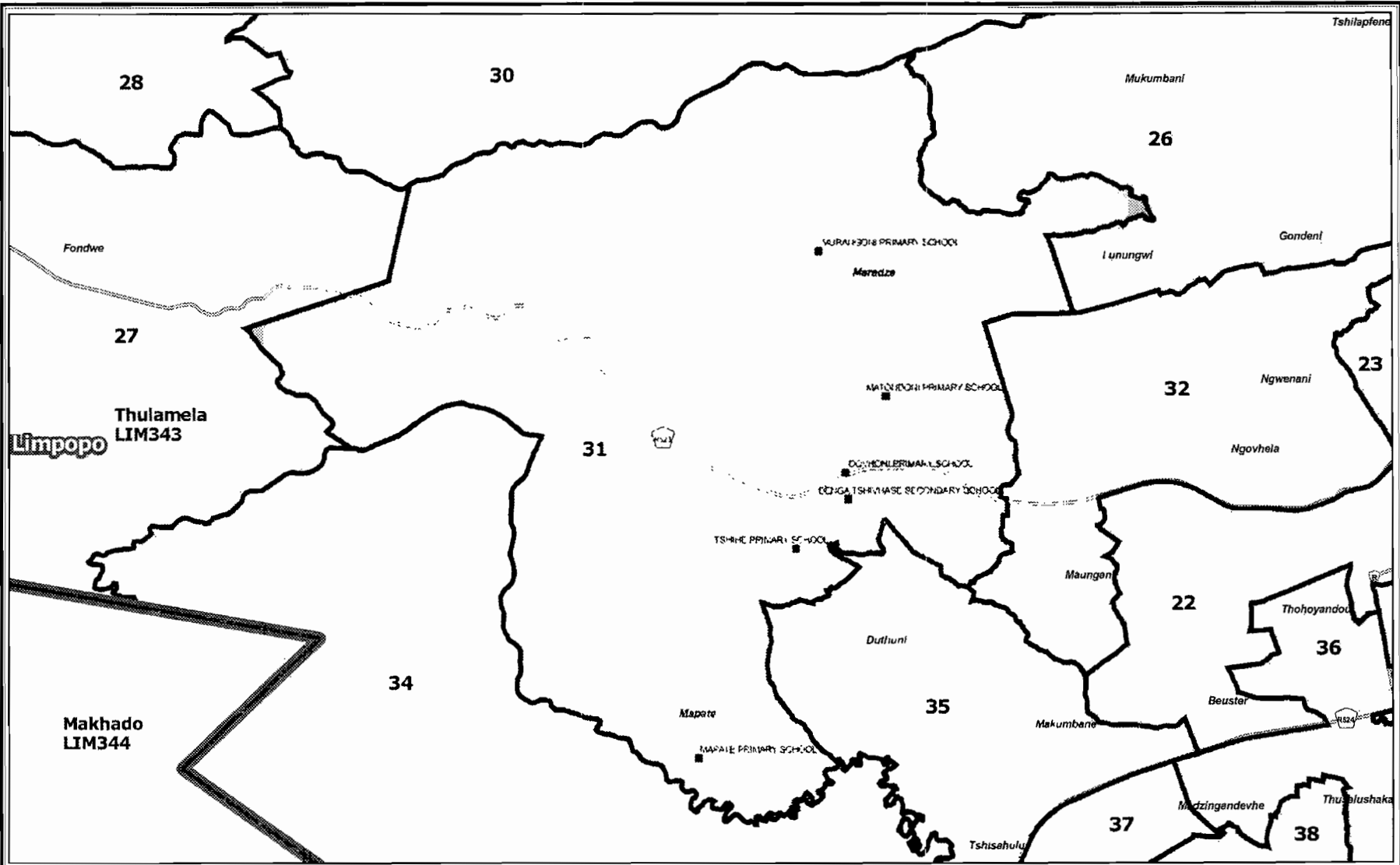
Legend		
	Dam	
	Main Road	
	Road	

Thulamela(LIM343)
 Publication of the delimitation of Ward 30
 of Thulamela(LIM343)
 in terms of Item 5 of Schedule 1 to the
 Local Government: Municipal Structures Act, 1998
 (Act No.117 of 1998)

	NOT TO SCALE
DATE	March 2010
WARD NUMBER	30

Additional information relating to this map
 can be obtained by contacting the
 Municipal Demarcation Board at
 Tel (012) 342 2481 Fax (012) 342 2480
 e-mail: info@demarcation.org.za
 Website: www.demarcation.org.za
 Address: Private Bag X28, Hatfield 0028.





Legend

	Provincial Boundary		Dam		Voting Station
	Local Municipality		Main Road		
	Ward		Road		

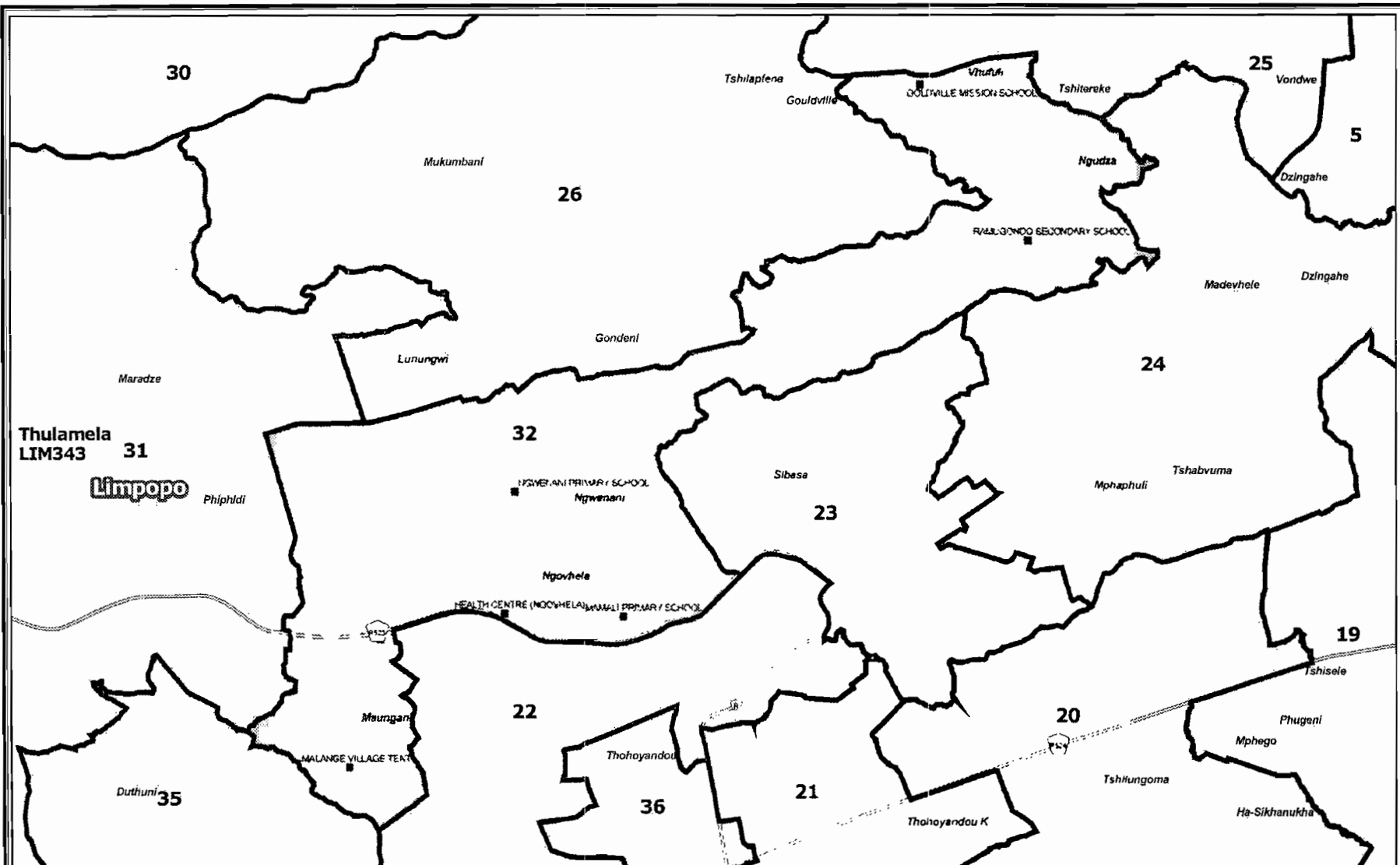
Thulamela(LIM343)
 Publication of the delimitation of Ward 31
 of Thulamela(LIM343)
 in terms of Item 5 of Schedule 1 to the
 Local Government: Municipal Structures Act, 1998
 (Act No.117 of 1998)

	NOT TO SCALE
DATE	March 2010
WARD NUMBER	31

Additional information relating to this map
 can be obtained by contacting the
 Municipal Demarcation Board at:

Tel. (012) 342 2481 Fax: (012) 342 2480
 email. info@demarcation.org.za
 Website www.demarcation.org.za
 Address. Private Bag X26, Hatfield 0028





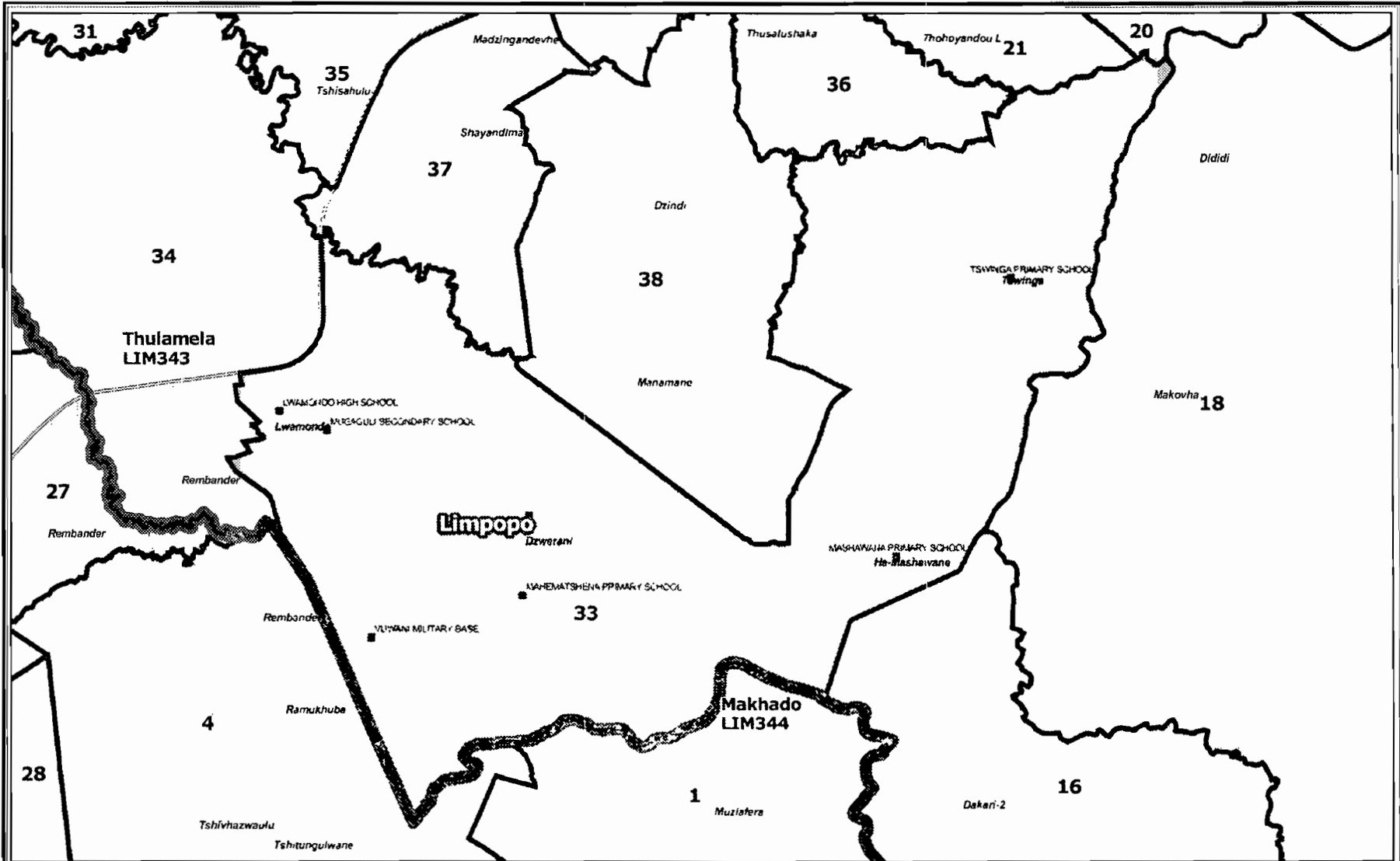
Legend		

Thulamela(LIM343)
 Publication of the delimitation of Ward 32
 of Thulamela(LIM343)
 in terms of Item 5 of Schedule 1 to the
 Local Government: Municipal Structures Act, 1998
 (Act No.117 of 1998)

 NOT TO SCALE
DATE March 2010
WARD NUMBER 32

Additional information relating to this map
 can be obtained by contacting the
 Municipal Demarcation Board at:
 Tel: (012) 242 7481 Fax: (012) 342 2480
 email: info@demarcation.org.za
 Website: www.demarcation.org.za
 Address: Private Bag X28, Hatfield 0028




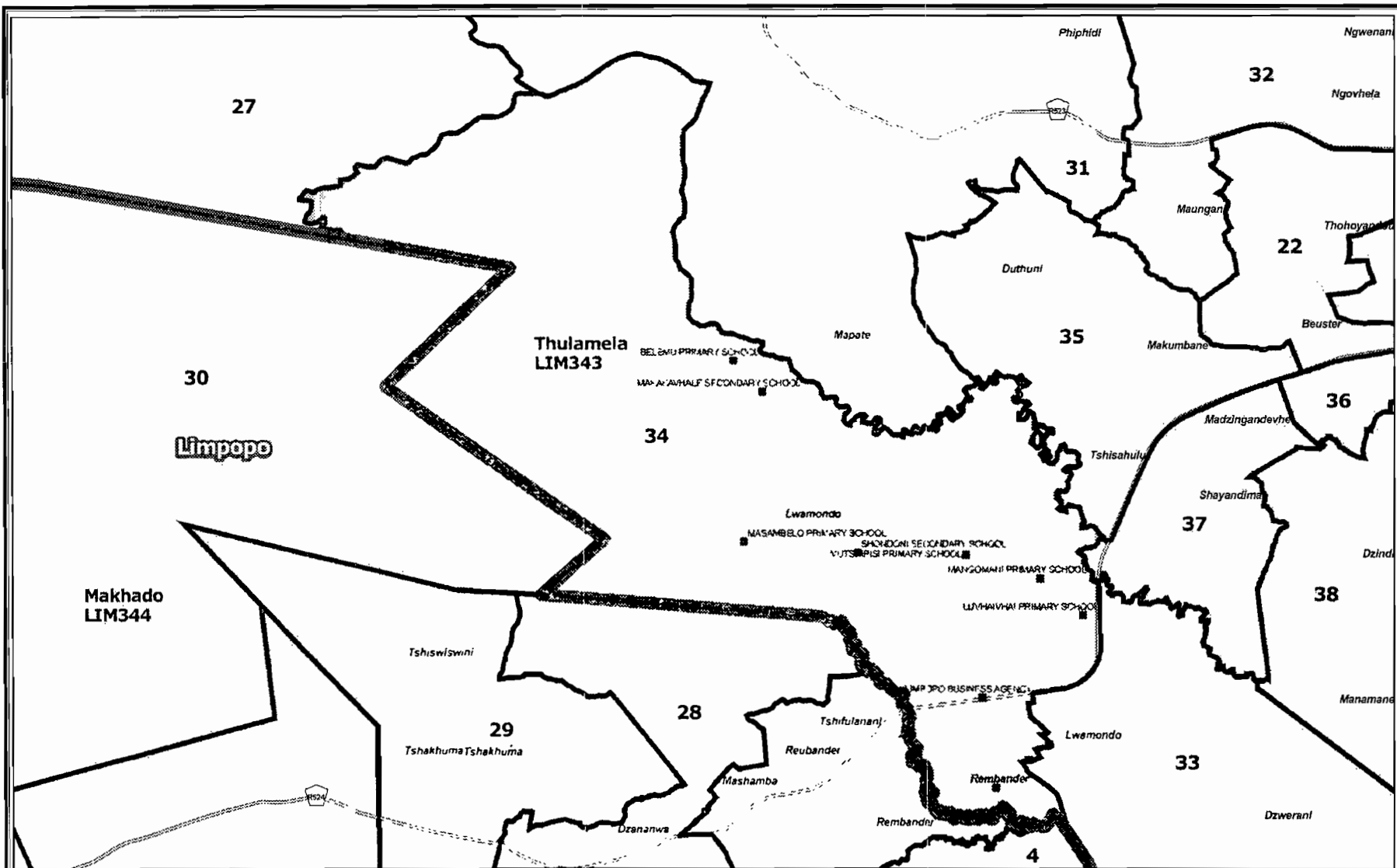


Legend		

Thulamela(LIM343)
 Publication of the delimitation of Ward 33
 of Thulamela(LIM343)
 in terms of Item 5 of Schedule 1 to the
 Local Government: Municipal Structures Act, 1998
 (Act No.117 of 1998)

	NOT TO SCALE	Additional information relating to this map can be obtained by contacting the Municipal Demarcation Board at: Tel: (012) 342 2481 Fax: (012) 342 2480 email: info@demarcation.org.za Website: www.demarcation.org.za Address: Private Bag X26, Hatfield 0028
DATE		
March 2010		
WARD NUMBER		
33		





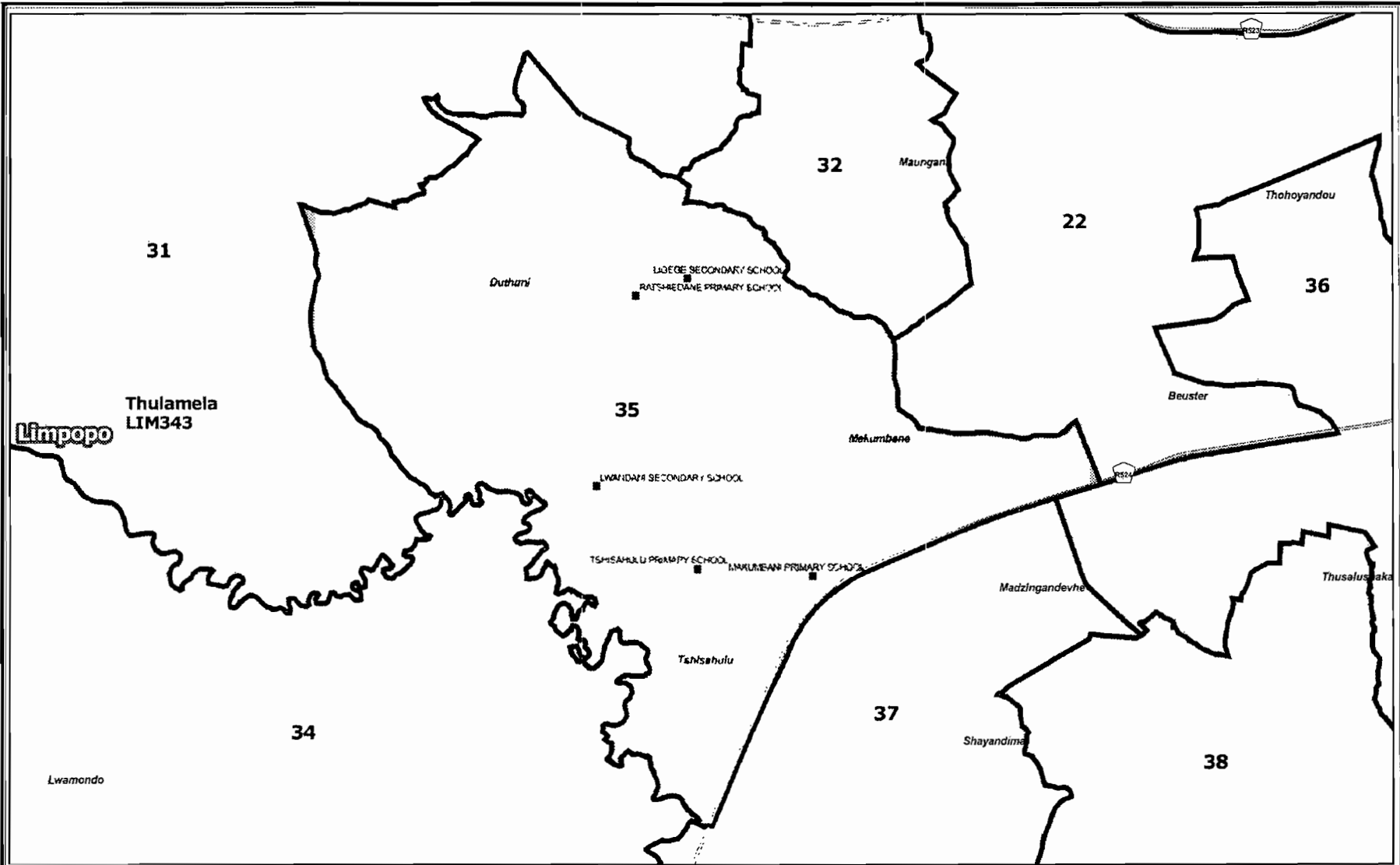
Legend		

Thulamela(LIM343)
 Publication of the delimitation of Ward 34
 of Thulamela(LIM343)
 in terms of Item 5 of Schedule 1 to the
 Local Government: Municipal Structures Act, 1998
 (Act No.117 of 1998)








	NOT TO SCALE
DATE	March 2010
WARD NUMBER	34

Additional information relating to this map
 can be obtained by contacting the
 Municipal Demarcation Board at:
 Tel (012) 342 2481 Fax: (012) 342 2480
 email info@demarcation.org.za
 Website: www.demarcation.org.za
 Address: Private Bag X28, Hatfield 0028.






Legend

-  Provincial Boundary
-  Local Municipality
-  Ward
-  Dam
-  Main Road
-  Road
-  Voting Station

Thulamela(LIM343)
 Publication of the delimitation of Ward 35
 of Thulamela(LIM343)
 in terms of Item 5 of Schedule 1 to the
 Local Government: Municipal Structures Act, 1998
 (Act No.117 of 1998)

 NOT TO SCALE

DATE
 March 2010

WARD NUMBER
 35

Additional information relating to this map
 can be obtained by contacting the
 Municipal Demarcation Board at:

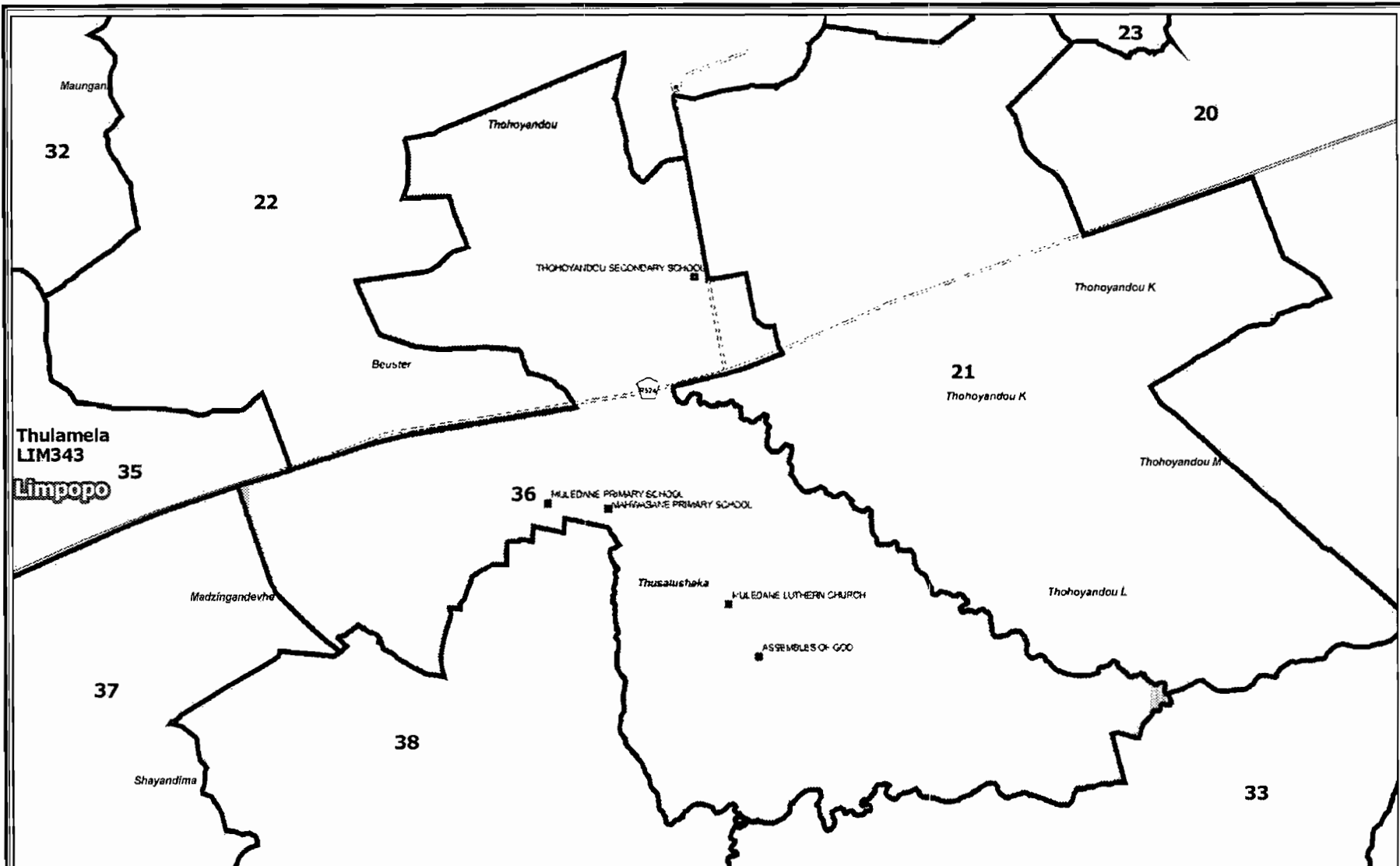
Tel: (012) 342 2481 Fax: (012) 342 2480

email: info@demarcation.org.za

Website: www.demarcation.org.za

Address: Private Bag X26, Hatfield 0028.





Legend		

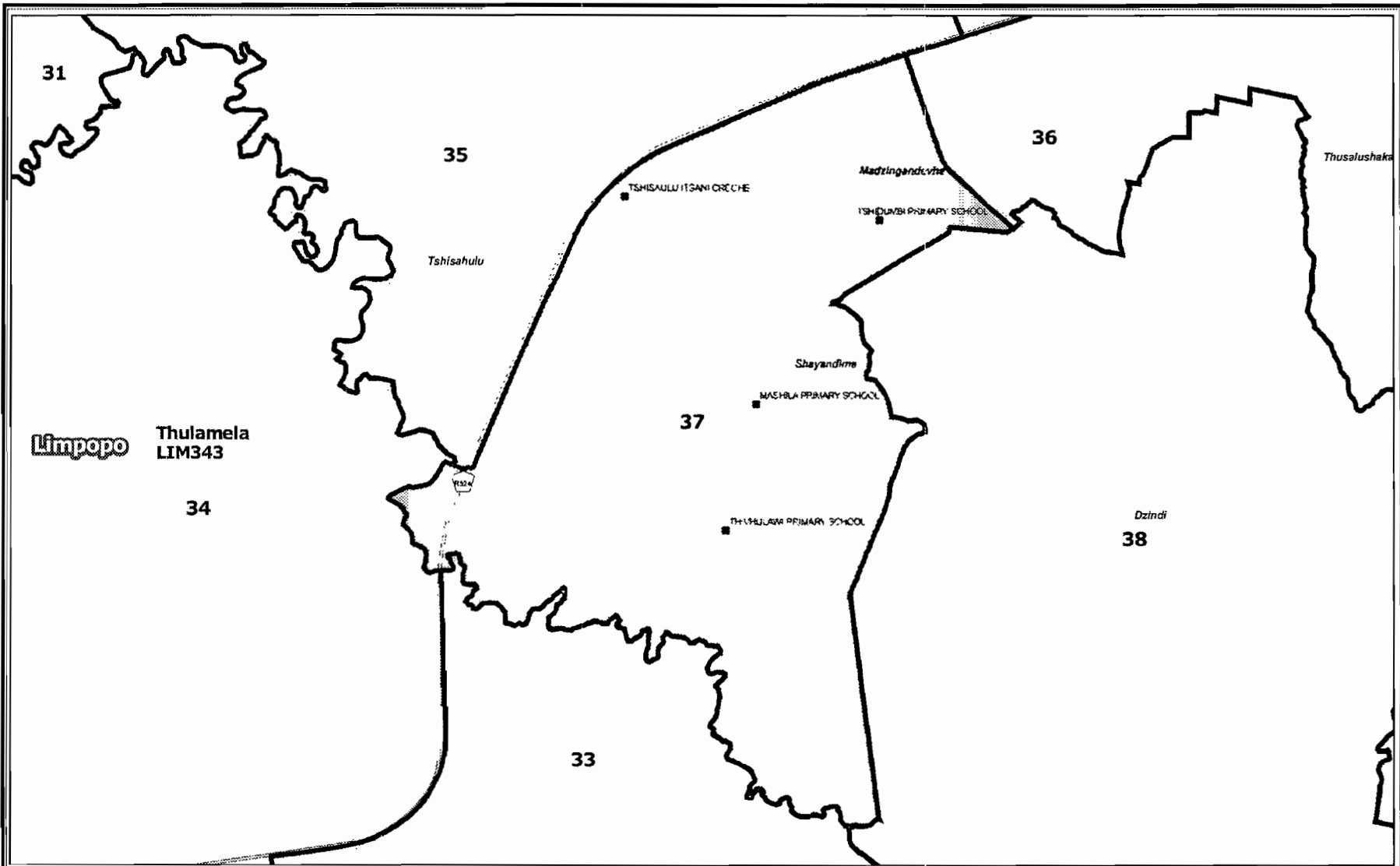
Thulamela(LIM343)
 Publication of the delimitation of Ward 36
 of Thulamela(LIM343)
 in terms of Item 5 of Schedule 1 to the
 Local Government: Municipal Structures Act, 1998
 (Act No.117 of 1998)

	NOT TO SCALE
DATE	March 2010
WARD NUMBER	36

Additional information relating to this map
 can be obtained by contacting the
 Municipal Demarcation Board at:

Tel (012) 342 2481 Fax. (012) 342 2480
 email info@demarcation.org.za
 Website www.demarcation.org.za
 Address: Private Bag X28, Hatfield 0028





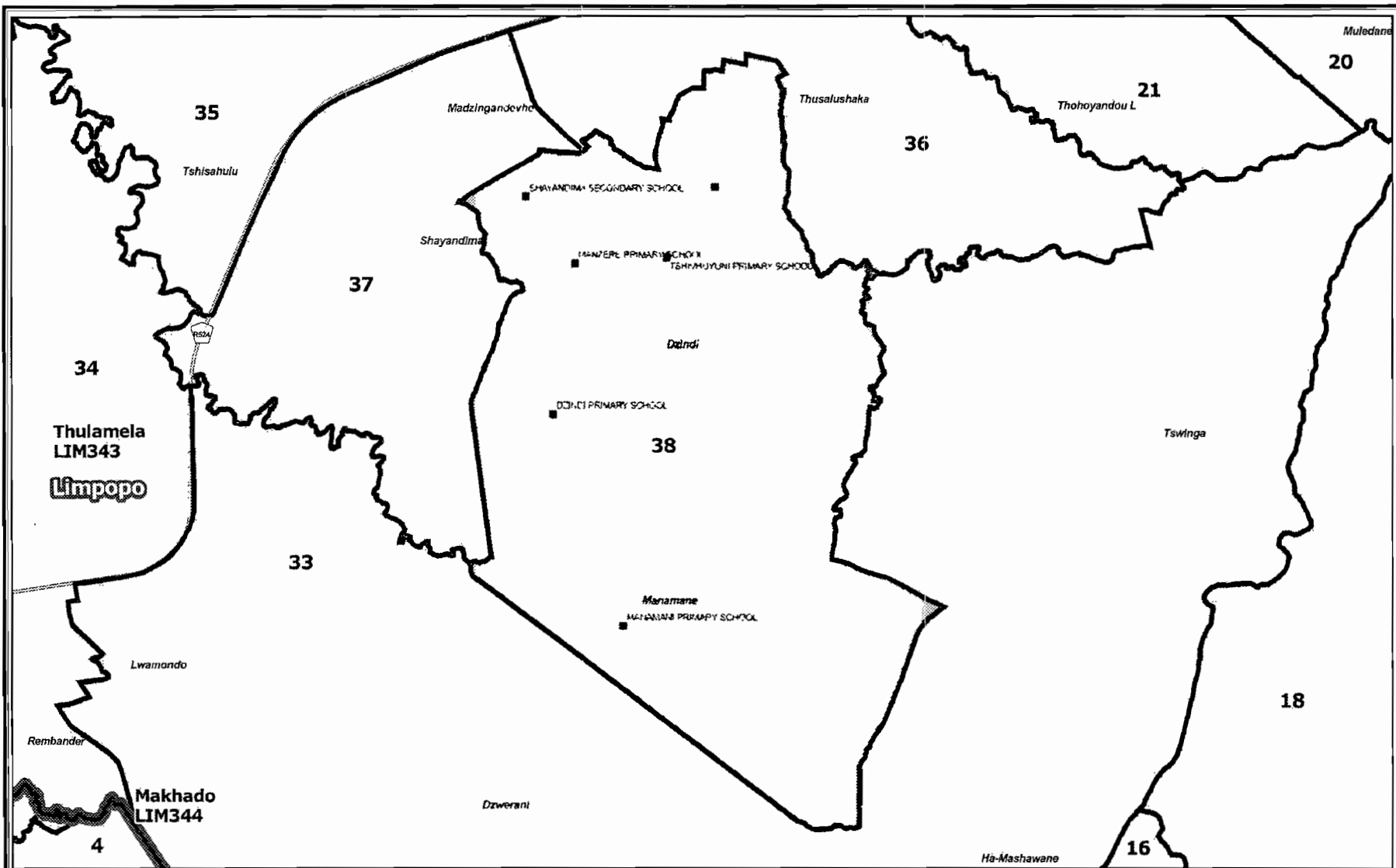
Legend		

Thulamela(LIM343)
 Publication of the delimitation of Ward 37
 of Thulamela(LIM343)
 in terms of Item 5 of Schedule 1 to the
 Local Government: Municipal Structures Act, 1998
 (Act No.117 of 1998)





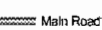


	NOT TO SCALE
DATE	March 2010
WARD NUMBER	37

Additional information relating to this map
 can be obtained by contacting the
 Municipal Demarcation Board at:
 Tel: (012) 342 2481 Fax: (012) 342 2480
 email: info@demarcation.org.za
 Website: www.demarcation.org.za
 Address: Private Bag X26, Hatfield 0028

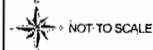




Legend

-  Provincial Boundary
-  Local Municipality
-  Ward
-  Dam
-  Main Road
-  Road
-  Voting Station

Thulamela(LIM343)
 Publication of the delimitation of Ward 38
 of Thulamela(LIM343)
 in terms of Item 5 of Schedule 1 to the
 Local Government: Municipal Structures Act, 1998
 (Act No.117 of 1998)



DATE
 March 2010

WARD NUMBER
 38

Additional information relating to this map
 can be obtained by contacting the
 Municipal Demarcation Board at:

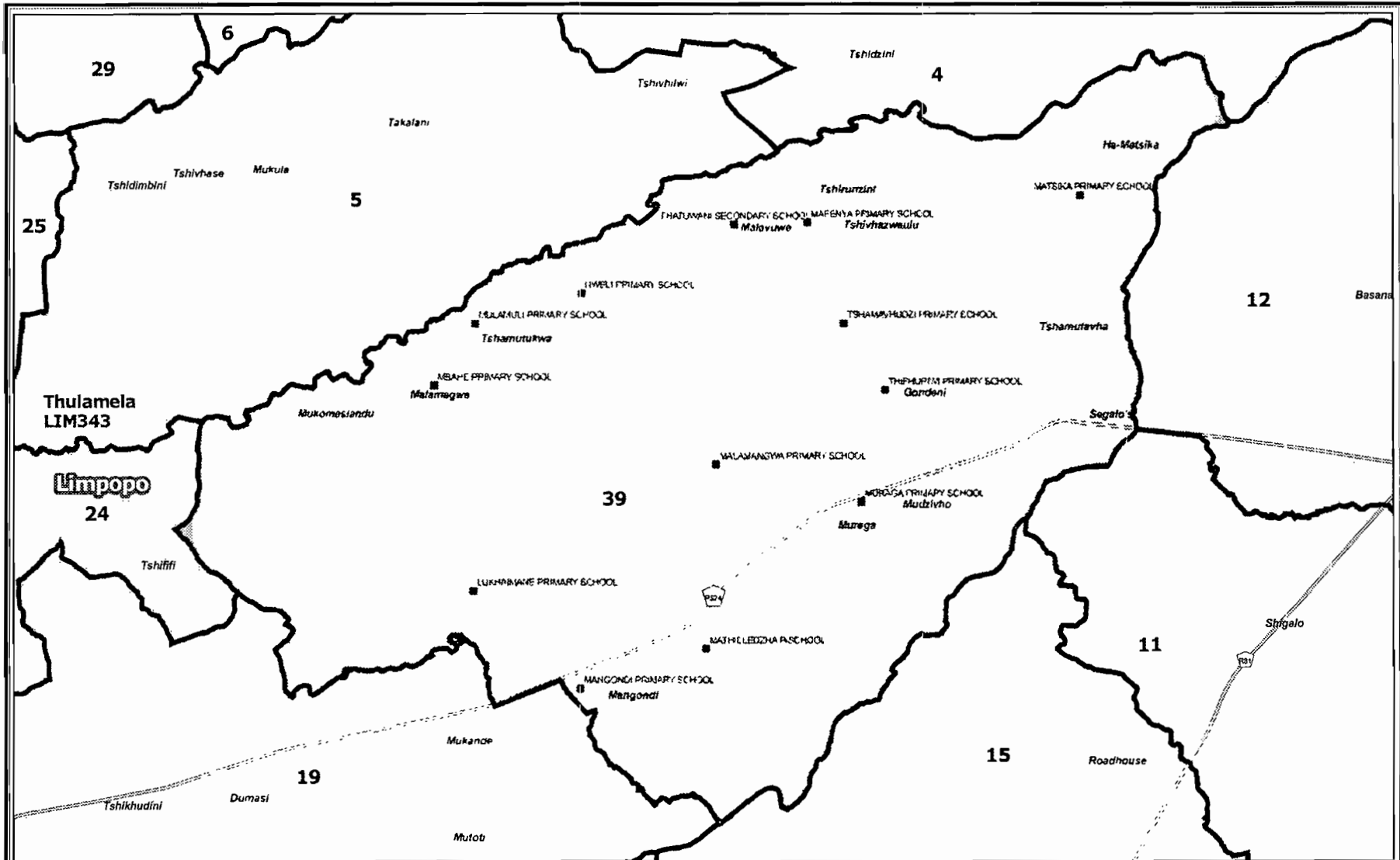
Tel: (012) 342 2481 Fax: (012) 342 2480

email: info@demarcation.org.za

Website: www.demarcation.org.za

Address: Private Bag X28, Hatfield 0028





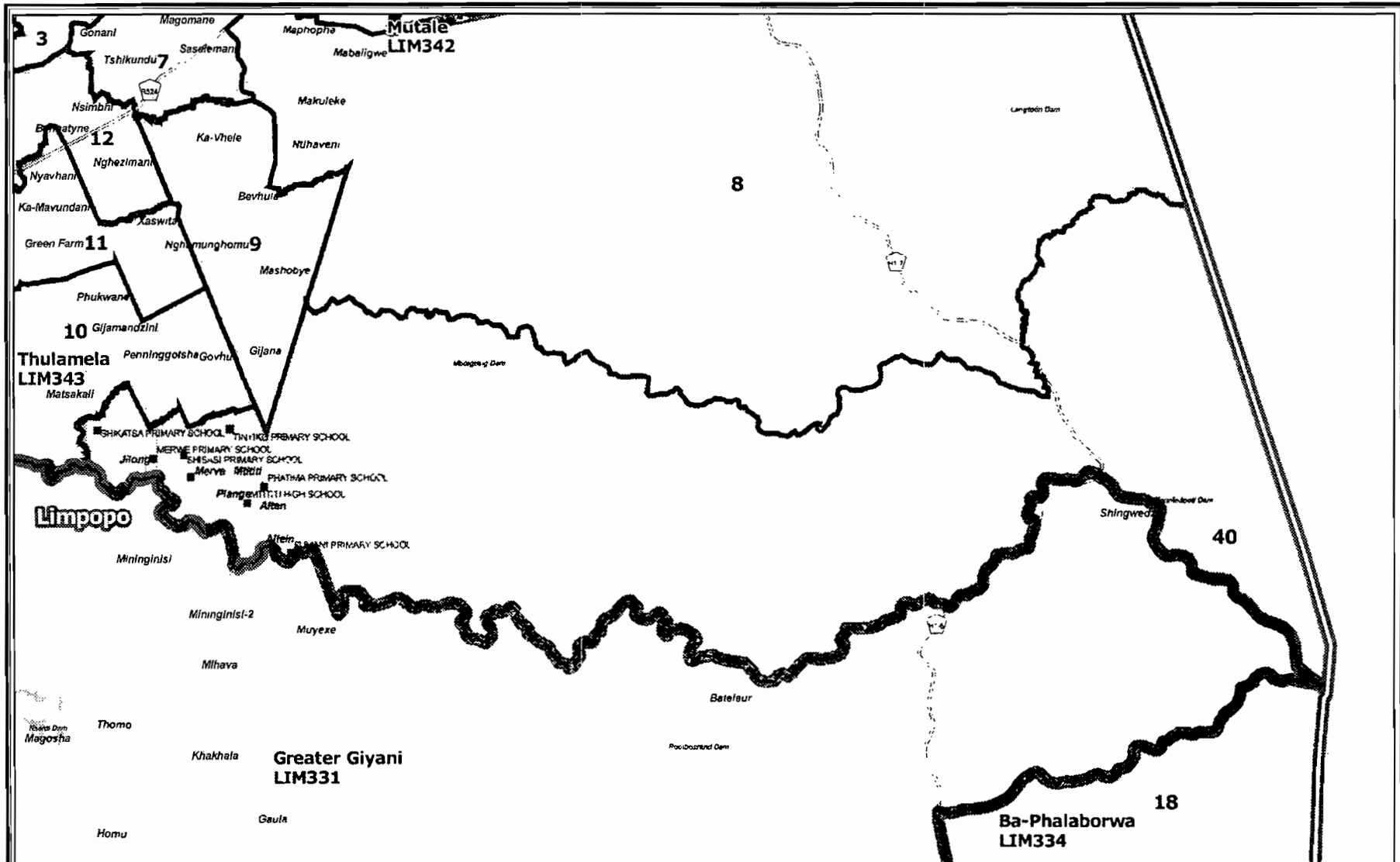
Legend		
	Provincial Boundary	
	Local Municipality	
	Ward	
	Dam	
	Main Road	
	Road	
	Voting Station	

Thulamela(LIM343)
 Publication of the delimitation of Ward 39
 of Thulamela(LIM343)
 in terms of Item 5 of Schedule 1 to the
 Local Government: Municipal Structures Act, 1998
 (Act No.117 of 1998)

	NOT TO SCALE
DATE	March 2010
WARD NUMBER	39

Additional information relating to this map
 can be obtained by contacting the
 Municipal Demarcation Board at
 Tel: (012) 342 2481 Fax (012) 342 2480
 email: info@demarcation.org.za
 Website: www.demarcation.org.za
 Address: Private Bag X28, Hatfield 0028





Legend		
	Provincial Boundary	
	Local Municipality	
	Ward	
	Dam	
	Main Road	
	Road	

Thulamela(LIM343)
 Publication of the delimitation of Ward 40
 of Thulamela(LIM343)
 in terms of Item 5 of Schedule 1 to the
 Local Government: Municipal Structures Act, 1998
 (Act No.117 of 1998)

	NOT TO SCALE
DATE	March 2010
WARD NUMBER	40

Additional information relating to this map
 can be obtained by contacting the
 Municipal Demarcation Board at
 Tel (012) 342 2481 Fax (012) 342 2480
 email info@demarcation.org.za
 Website www.demarcation.org.za
 Address: Private Bag X28, Hatfield 0028

