

LIMPOPO PROVINCE
LIMPOPO PROVINSIE
XIFUNDZANKULU XA LIMPOPO
PROFENSE YA LIMPOPO
VUNDU LA LIMPOPO
IPHROVINSI YELIMPOPO

**Provincial Gazette • Provinsiale Koerant • Gazete ya Xifundzankulu
Kuranta ya Profense • Gazethe ya Vundu**

(Registered as a newspaper) • (As 'n nuusblad geregistreer)
(Yi rhijistariwile tanihi Nyuziphepha)
(E ngwadisitšwe bjalo ka Kuranta)
(Yo redzhistariwa sa Nyusiphepha)

POLOKWANE,

6 APRIL 2010
6 APRIL 2010
6 DZIVAMISOKO 2010
6 APORELE 2010
6 LAMBAMA! 2010

Vol. 17
Extraordinary

**Ku katsa na Tigazete to
Hlawuleka hinkwato**

No. 1748

Buitengewoon
**Hu tshi katelwa na
Gazethe dza Nyingo**

IMPORTANT NOTICE

The Government Printing Works will not be held responsible for faxed documents not received due to errors on the fax machine or faxes received which are unclear or incomplete. Please be advised that an "OK" slip, received from a fax machine, will not be accepted as proof that documents were received by the GPW for printing. If documents are faxed to the GPW it will be the sender's responsibility to phone and confirm that the documents were received in good order.

Furthermore the Government Printing Works will also not be held responsible for cancellations and amendments which have not been done on original documents received from clients.

CONTENTS · INHOUD

<i>No.</i>		<i>Page No.</i>	<i>Gazette No.</i>
GENERAL NOTICE · ALGEMENE KENNISGEWING			
90	Local Government: Municipal Structures Act (117/1998): Municipal Demarcation Board: Delimitation of municipal wards: Mookgopong Local Municipality (LIM364)	3	1748
90	Wet op Plaaslike Regering: Munisipale Strukture (117/1998): Munisipale Afbakeningsraad: Afbakening van munisipale wyke: Mookgopong Plaaslike Munisipaliteit (LIM364)	6	1748

GENERAL NOTICE ALGEMENE KENNISGEWING

NOTICE 90 OF 2010

MUNICIPAL DEMARCATION BOARD DELIMITATION OF MUNICIPAL WARDS IN TERMS OF THE LOCAL GOVERNMENT: MUNICIPAL STRUCTURES ACT, 1998

Municipality : Mookgopong Local Municipality (LIM364)

In terms of Item 5(1) of Schedule 1 to the Local Government: Municipal Structures Act, 1998 (Act No.117 of 1998) ("the Act") the Municipal Demarcation Board hereby publishes its delimitation of wards for the above-mentioned municipality. Particulars of the delimitation are listed in the Schedule.

In terms of Item 5(2) of Schedule 1 to the Act, any person aggrieved by a delimitation may, within 14 days of publication of this notice, submit objections in writing to:

The Municipal Demarcation Board
Private Bag X28

Hatfield
0028

Fax: 012-3422480

E-mail: robert@demarcation.org.za

The attached form MDB5 must please be used to object. The form is also available on www.demarcation.org.za

LANDIWE MAHLANGU
CHAIRPERSON: MDB

SCHEDULE

In terms of Section 18(3) of the Local Government: Municipal Structures Act, 1998 (Act 117 of 1998) the MEC responsible for local government has determined that the municipal council consists of 10 councillors.

After having consulted the Independent Electoral Commission, The Municipal Demarcation Board has delimited the municipality into 5 wards in terms of Schedule 1 to the Act.

The number of registered voters in each ward does not vary by more than fifteen percent from the norm. The norm was determined by dividing the total number of voters on the municipal segment of the national common voters roll, namely 15171 voters on 12 February 2009, by the number of wards in the municipality.

An overview map of the boundary of the municipality, with the boundaries of the wards within the municipal boundary, and a map of each ward are attached. In case of a discrepancy between a map and this schedule, the map will prevail.

The ward numbers, the voting districts and voting stations in each ward, and the number of voters are as follows:

WARD 1 comprises of a total of 3328 registered voters

Voting District	Voting Station	Number of Voters
76520044	MASUPATSELA PRIMARY SCHOOL	316
76520055	LETAMONG PRIMARY SCHOOL	432
76520099	BB MATLAILA PRIMARY SCHOOL	2093
76520134	EUPHOBIA PLOT	95
76520145	MAKHUTJISHA HIGH SCHOOL	392

WARD 2 comprises of a total of 2785 registered voters

Voting District	Voting Station	Number of Voters
76430022	MOOKGOPHONG COMMUNITY HALL	2785

WARD 3 comprises of a total of 3297 registered voters

Voting District	Voting Station	Number of Voters
76520011	ROEDIAN SAPS	872
76520022	TIUSANG COMMUNITY HALL	627
76520066	OVERWACHT FARM	115
76520088	GRUISFONTEIN FARM	551
76520156	NKHOMA'S BRICK FIRM	1028
76540248	MOTHLAPING SCHOOL	104

WARD 4 comprises of a total of 3116 registered voters

Voting District	Voting Station	Number of Voters
76430011	NABOOMSPRUIT BANQUET HALL	3116

WARD 5 comprises of a total of 2645 registered voters

Voting District	Voting Station	Number of Voters
76430033	MATSWAPILONG PRIMARY SCHOOL	87
76430044	RAINBOW CRECHE	1440
76520033	TENT RIETFONTEIN 513 KR	465
76540013	TUINPLAAS POLICE STATION	387
76540103	LEEUWAARDEN FARM	266

Important: This Schedule contains the total number of registered voters on the municipality's segment of the national common voters' roll on 12 February 2009 as provided for in Government Notice No. 750 published in Government Gazette No. 32407 of 15 July 2009. The voting district numbers, the voting district boundaries, voting stations, and the number of voters may change after the registration of voters for the 2011 local elections.

FORM MDB5

WARD DELIMITATION

OBJECTION IN TERMS OF ITEM 5(2) OF SCHEDULE 1 TO THE LOCAL GOVERNMENT: MUNICIPAL STRUCTURES ACT, 1998

Name of municipality:.....Code:.....

Name of aggrieved person/institution:.....

Contact person in case of an institution:.....

Address:.....

Tel. number:.....Cell number:.....

Email address:.....

I hereby object to the delimitation of the boundaries of the following wards:

WARD NUMBER	REASON/MOTIVATION

I request the Municipal Demarcation Board to consider the following alternative proposals:

Ward number	The ward should comprise of the following voting districts (Provide voting district number and the number of voters in brackets e.g. VD1123456(1500)+VD345678(2500)=4000)	Motivation

I confirm that:

- each cluster of voting districts form a contiguous ward;
- the number of voters in each ward fall within the minimum and maximum of voters allowed per ward;
- the proposed ward boundaries comply, in general, with the criteria.

SIGNATURE

NAME AND SURNAME

DATE

KENNISGEWING 90 VAN 2010**MUNISIPALE AFBAKENINGSRAAD
AFBAKENING VAN MUNISIPALE WYKE INGEVOLGE DIE WET OP
PLAASLIKE REGERING: MUNISIPALE STRUKTURE, 1998****Munisipaliteit : Mookgopong Plaaslike Munisipaliteit (LIM364)**

Ingevolge Item 5(1) van Bylae 1 van die Wet op Plaaslike Regering: Munisipale Strukture, 1998 (Wet No. 117 van 1998) ("die Wet") publiseer die Munisipale Afbakeningsraad hiermee sy afbakening van wyke vir die bogenoemde munisipaliteit. Besonderhede van die afbakening is vervat in die Bylae.

Ingevolge Item 5(2) van Bylae 1 van die Wet, kan enige persoon wat gegrief is deur 'n afbakening binne 14 dae na publikasie van hierdie kennisgewing skriftelike besware voorlê aan:

Die Munisipale Afbakeningsraad
Privaatsak X28

Hatfield
0028

Faks: 012-3422480
E-pos: robert@demarcation.org.za

Die aangehegte vorm MDB5 moet asseblief gebruik word om beswaar aan te teken. Die vorm is ook beskikbaar op www.demarcation.org.za

LANDIWE MAHLANGU
VOORSITTER: MUNISIPALE AFBAKENINGSRAAD

BYLAE

Ingevolge Artikel 18(3) van die Wet op Plaaslike Regering: Munisipale Strukture, 1998 (Wet 117 van 1998) het die LUR vir plaaslike regering bepaal dat die munisipale raad bestaan uit 10 raadslede.

Na oorlegpleging met die Onafhanklike Verkiesingskommissie het die Munisipale Afbakeningsraad die munisipaliteit in 5 wyke afgebaken ingevolge Bylae 1 van die Wet.

Die getal geregistreerde kiesers in elke wyk, wyk nie meer as vyftien persent van die norm af nie. Die norm is bepaal deur die getal geregistreerde kiesers op die munisipale segment van die nasionale gemeenskaplike kieserslys, naamlik 15171 kiesers op 12 Februarie 2009, deur die getal wyke in die munisipaliteit te deel.

'n Oorsigkaart van die munisipale grens met die grense van die wyke binne die munisipale grens, en 'n kaart van elke wyk, is aangeheg. Ingeval van 'n verskil tussen 'n kaart en hierdie bylae, sal die kaart geld.

Die wyknommers, die stembedistrikte en stemlokale in elke wyk, en die getal kiesers is as volg:

WYK 1 het 3328 kiesers

Stemdistrik	Stemlokaal	Getal kiesers
76520044	MASUPATSELA PRIMARY SCHOOL	316
76520055	LETAMONG PRIMARY SCHOOL	432
76520099	BB MATLAILA PRIMARY SCHOOL	2093
76520134	EUPHOBIA PLOT	95
76520145	MAKHUTJISHA HIGH SCHOOL	392

WYK 2 het 2785 kiesers

Stemdistrik	Stemlokaal	Getal kiesers
76430022	MOOKGOPHONG COMMUNITY HALL	2785

WYK 3 het 3297 kiesers

Stemdistrik	Stemlokaal	Getal kiesers
76520011	ROEDTAN SAPS	872
76520022	TIJUSANG COMMUNITY HALL	627
76520066	OVERWACHT FARM	115
76520088	GRUISFONTEIN FARM	551
76520156	NKHOMA'S BRICK FIRM	1028
76540248	MOTHLAPING SCHOOL	104

WYK 4 het 3116 kiesers

Stemdistrik	Stemlokaal	Getal kiesers
76430011	NABOOMSPRUIT BANQUET HALL	3116

WYK 5 het 2645 kiesers

Stemdistrik	Stemlokaal	Getal kiesers
76430033	MATSWAPILONG PRIMARY SCHOOL	87
76430044	RAINBOW CRECHIE	1440
76520033	TENT RIETFONTEIN 513 KR	465
76540013	TUINPLAAS POLICE STATION	387
76540103	LEEUWAARDEN FARM	266

Belangrik: Hierdie Bylae bevat die totale getal geregistreerde kiesers op die munisipaliteit se segment van die nasionale gemeenskaplike kieserslys op 12 Februarie 2009, waarvoor voorsiening gemaak is in Goewermentskenningsgewing No. 750 gepubliseer in Staatskoerant No. 32407 van 15 Julie 2009. Die stemdistriknommers, die grense van die stemdistrikte, die stemlokale, en die getal kiesers mag verander na die registrasie van kiesers vir die 2011 plaaslike verkiesings.

VORM MDB5

WYKSAFBAKENING

**BESWAAR INGEVOLGE ITEM 5(2) VAN BYLAE 1
VAN DIE WET OP PLAASLIKE REGERING: MUNISIPALE STRUKTURE, 1998**

Naam van Munisipaliteit:.....Code:.....

Naam van beswaarde persoon/instelling:.....

Kontak persoon in geval van 'n instelling:.....

Adres:.....

Tel. nommer:..... Selfoonnommer:.....

E-pos adres:.....

Hiermee teken ek beswaar aan teen die afbakening van die grense van die volgende wyke

WYK NOMMER	REDE/MOTIVERING

Ek versoek die Munisipale Afbakeningsraad om die volgende alternatiewe voorstelle te oorweeg

Wyk nommer	Die wyk moet bestaan uit die volgende stemdistrikte: (Voorsien die stemdistriktnommer en die getal geregistreerde kiesers as volg $VD1123456(1500)+VD345678(2500)=4000$)	Motivering

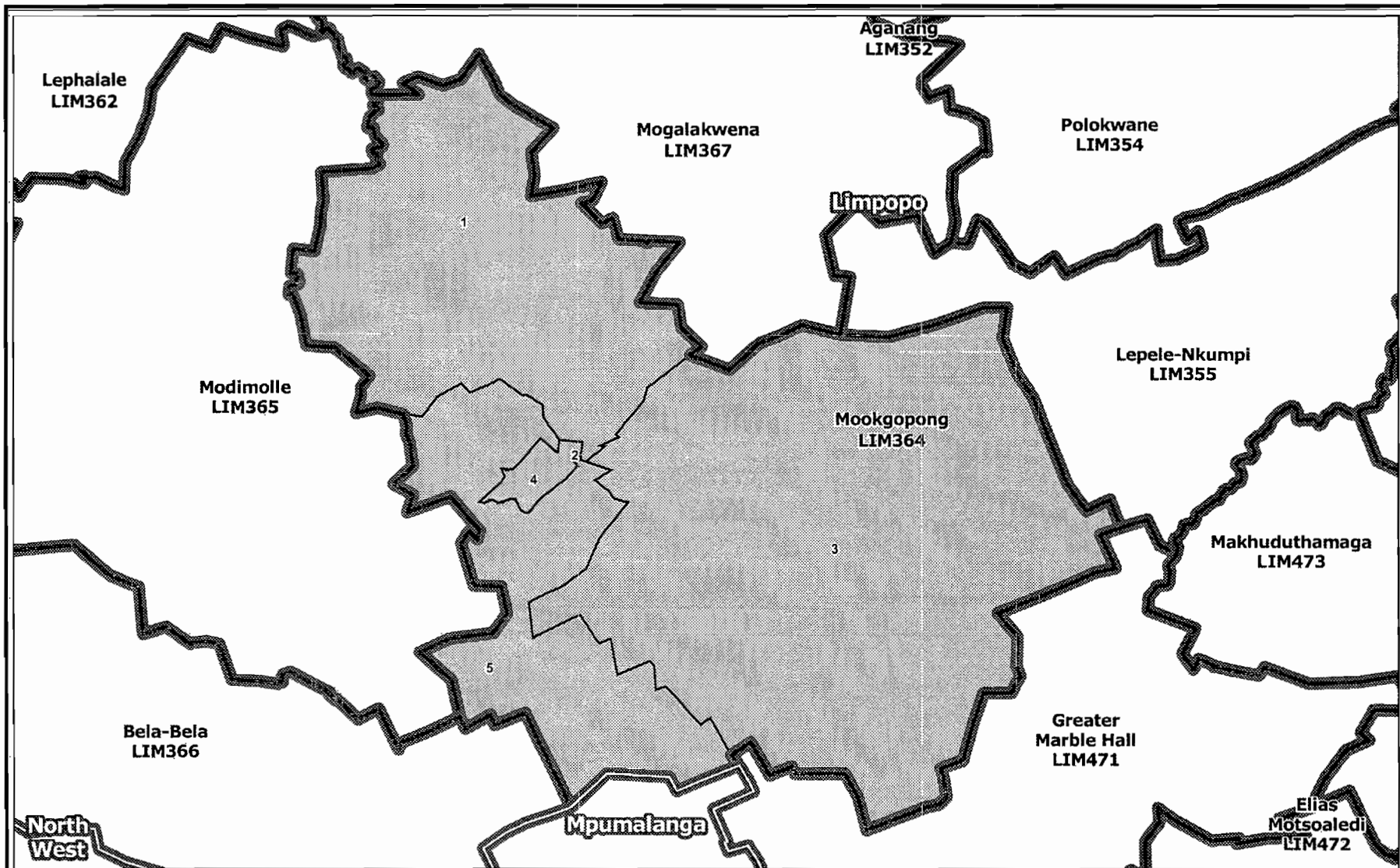
Ek bevestig dat:

- die saamgevoegde stemdistrikte vorm 'n aaneenlopende wyk;
- die getal kiesers in elke wyk is binne die minimum en maksimum getal wat per wyk toegelaat word;
- die voorgestelde wyke voldoen in die algemeen aan die kriteria.




HANDTEKENING

NAAM EN VAN

DATUM




Legend

-  Provincial Boundary
-  Municipal Boundary
-  Ward Boundary

Mookgopong(LIM364)

Publication of the delimitation of Wards within the Mookgopong Local Municipality (LIM364) in terms of Item 5 of Schedule 1 to the Local Government: Municipal Structures Act, 1998 (Act No.117 of 1998)



DATE
February 2010

MAP NUMBER
LIM364

Additional Information relating to this map can be obtained by contacting the Municipal Demarcation Board at:

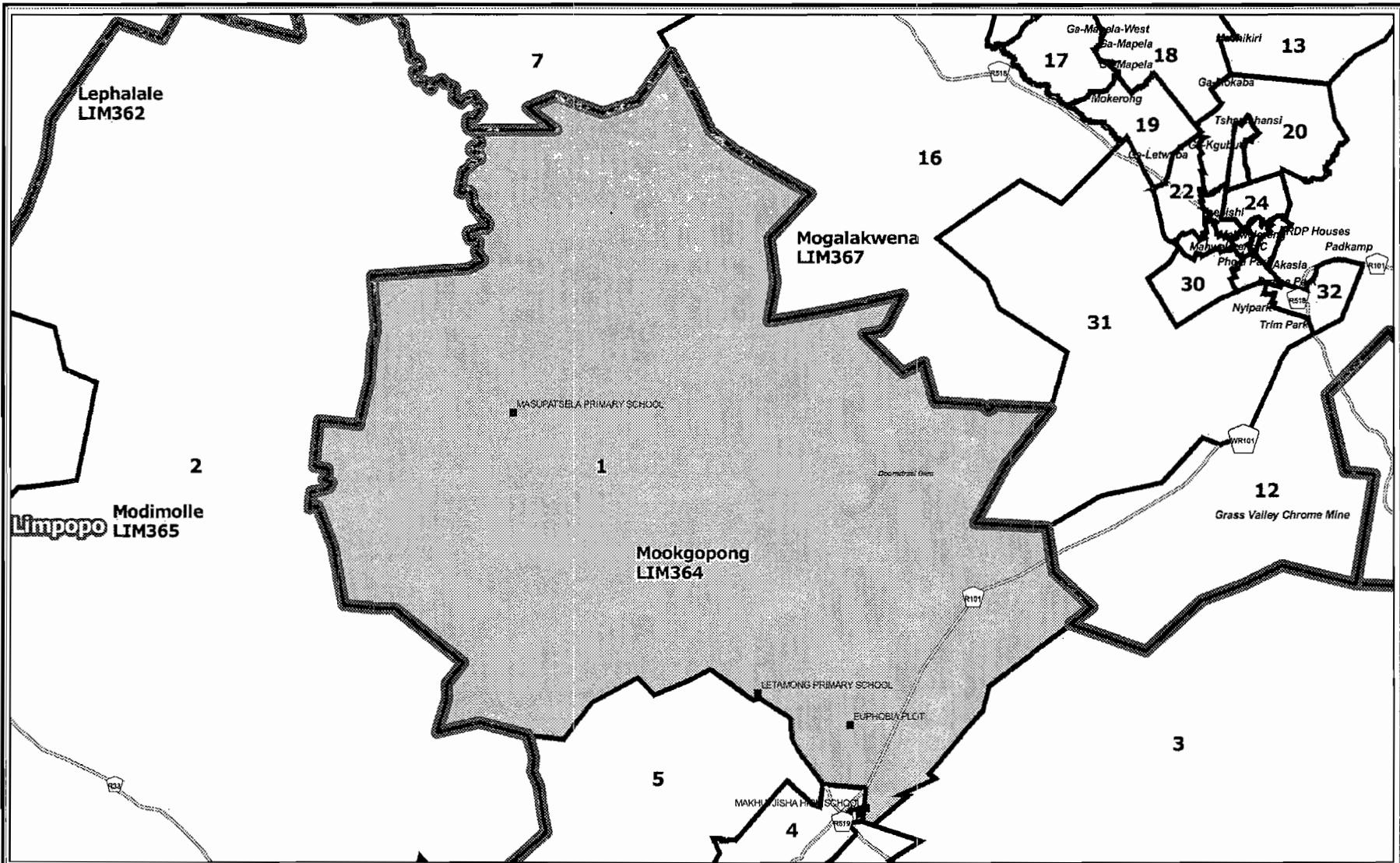
Tel: (012) 342 2481 Fax: (012) 342 2480

email: info@demarcation.org.za

Website: www.demarcation.org.za

Address: Private Bag X28, Hatfield 0028





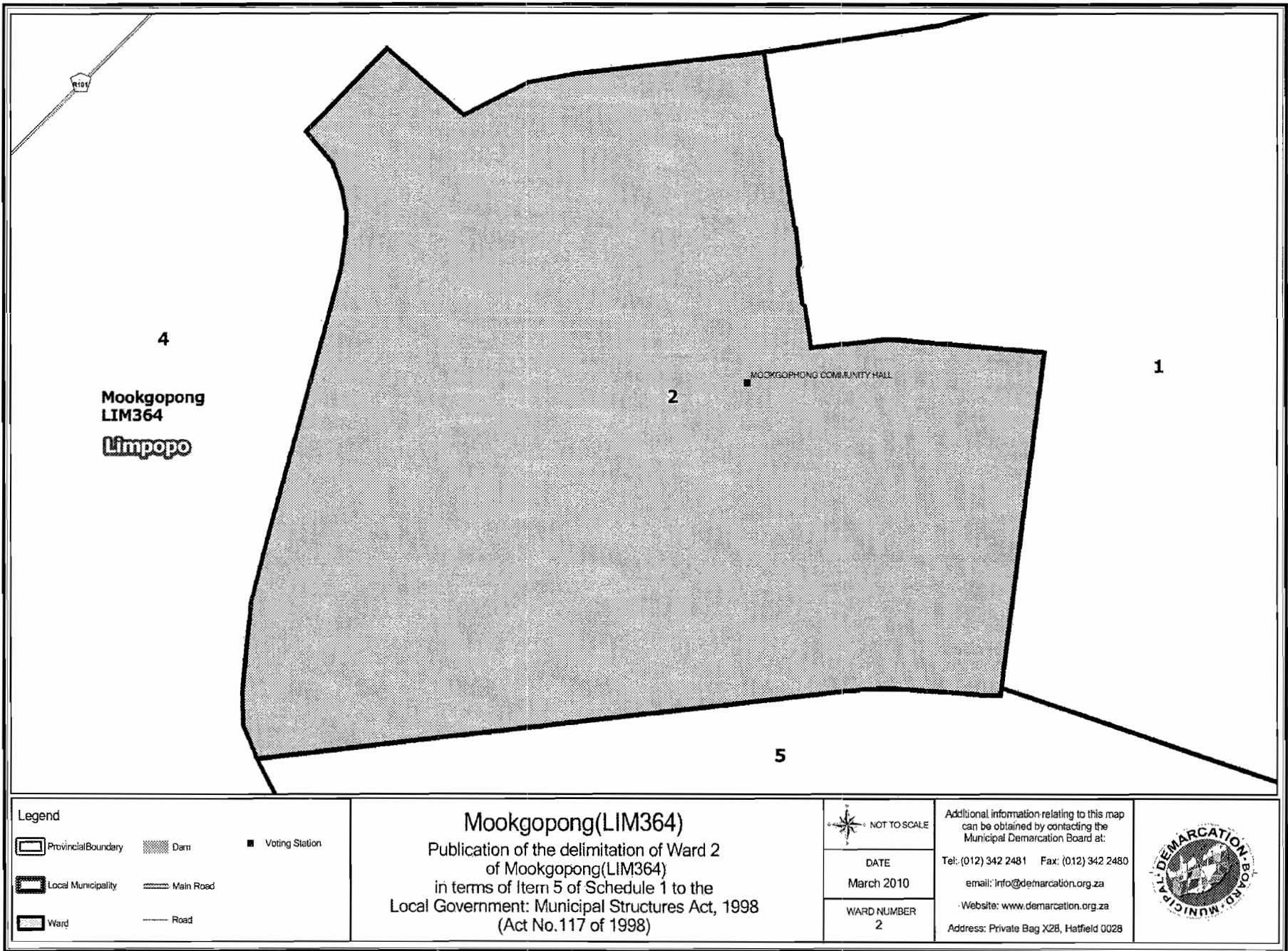
Legend		

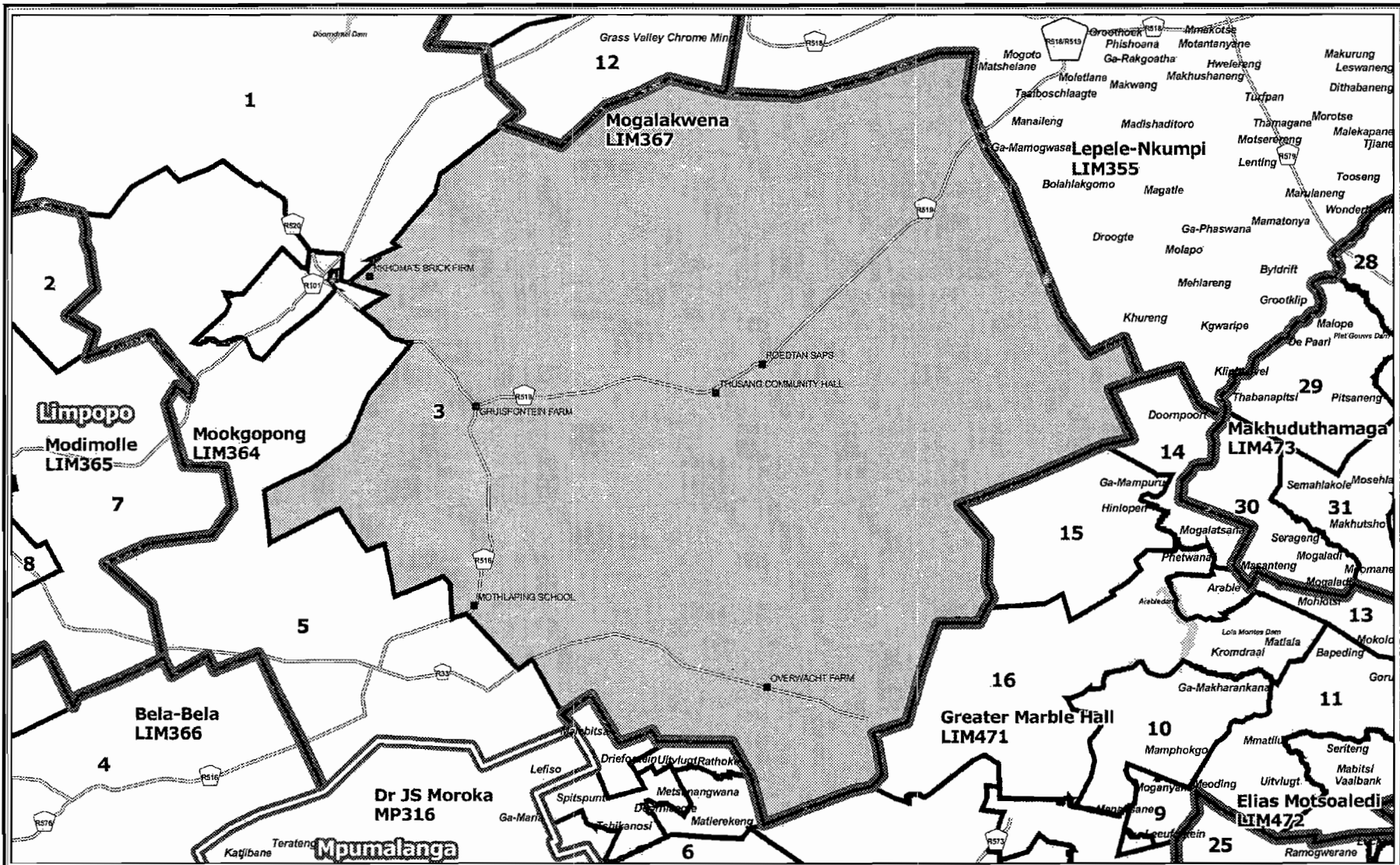
Mookgopong(LIM364)
 Publication of the delimitation of Ward 1
 of Mookgopong(LIM364)
 in terms of Item 5 of Schedule 1 to the
 Local Government: Municipal Structures Act, 1998
 (Act No.117 of 1998)

 NOT TO SCALE
DATE March 2010
WARD NUMBER 1

Additional information relating to this map
 can be obtained by contacting the
 Municipal Demarcation Board at:
 Tel: (012) 342 2481 Fax: (012) 342 2480
 email: info@demarcation.org.za
 Website: www.demarcation.org.za
 Address: Private Bag X26, Hatfield 0028







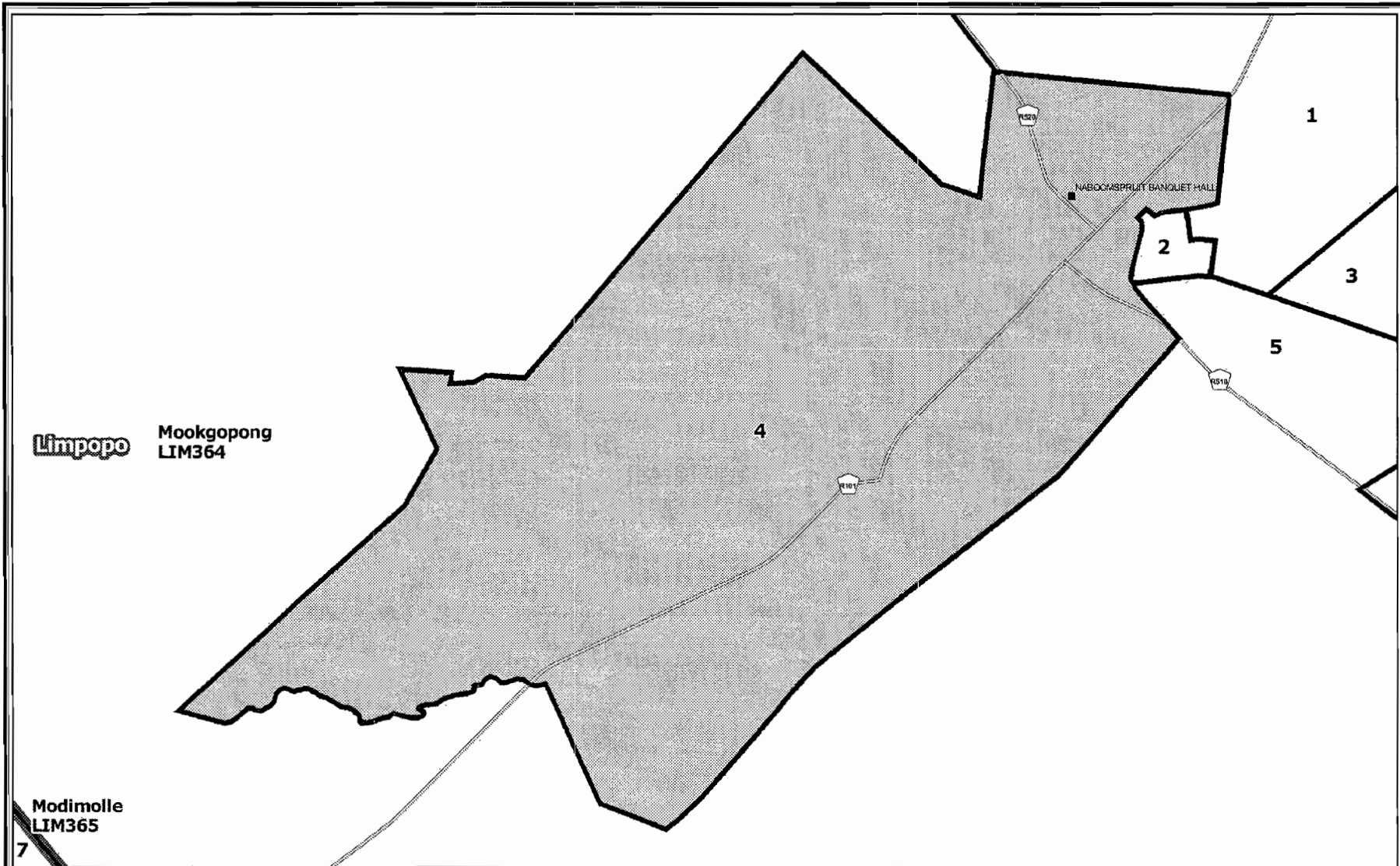
Legend

Mookgopong(LIM364)
 Publication of the delimitation of Ward 3
 of Mookgopong(LIM364)
 in terms of Item 5 of Schedule 1 to the
 Local Government: Municipal Structures Act, 1998
 (Act No.117 of 1998)

NOT TO SCALE
DATE March 2010
WARD NUMBER 3

Additional Information relating to this map
 can be obtained by contacting the
 Municipal Demarcation Board at:
 Tel: (012) 342 2481 Fax: (012) 342 2480
 email: info@demarcation.org.za
 Website: www.demarcation.org.za
 Address: Private Bag X28, Hatfield 0028





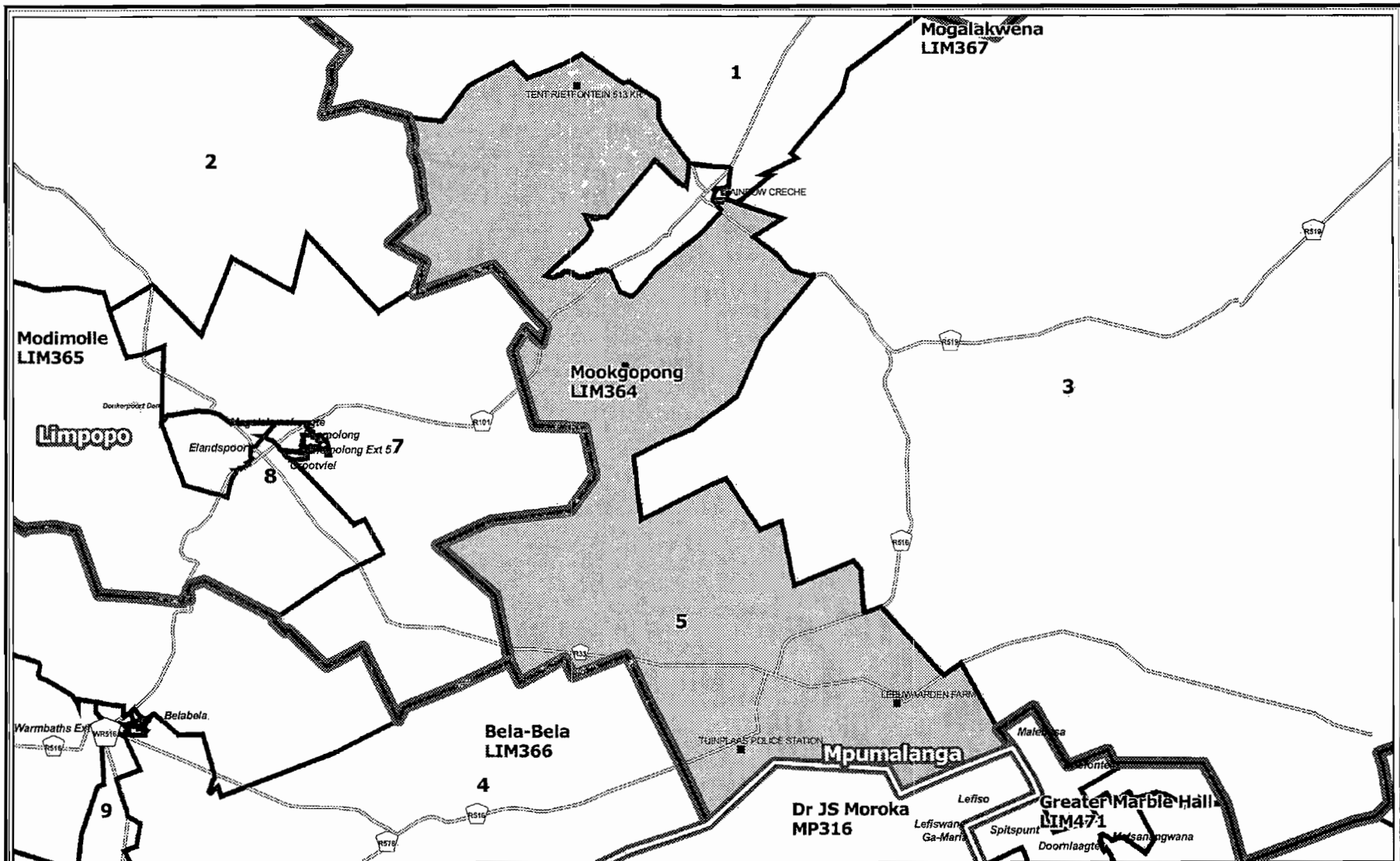
Legend		

Mookgopong(LIM364)
 Publication of the delimitation of Ward 4
 of Mookgopong(LIM364)
 in terms of Item 5 of Schedule 1 to the
 Local Government: Municipal Structures Act, 1998
 (Act No.117 of 1998)

 NOT TO SCALE
DATE March 2010
WARD NUMBER 4

Additional information relating to this map
 can be obtained by contacting the
 Municipal Demarcation Board at:
 Tel: (012) 342 2481 Fax: (012) 342 2480
 email: info@demarcation.org.za
 Website: www.demarcation.org.za
 Address: Private Bag X28, Hatfield 0028.





Legend		
	Provincial Boundary	
	Local Municipality	
	Ward	
	Dam	
	Main Road	
	Road	

Mookgopong (LIM364)
 Publication of the delimitation of Ward 5
 of Mookgopong (LIM364)
 in terms of Item 5 of Schedule 1 to the
 Local Government: Municipal Structures Act, 1998
 (Act No. 117 of 1998)

 NOT TO SCALE
DATE March 2010
WARD NUMBER 5

Additional information relating to this map
 can be obtained by contacting the
 Municipal Demarcation Board at:
 Tel: (012) 342 2481 Fax: (012) 342 2480
 email: info@demarcation.org.za
 Website: www.demarcation.org.za
 Address: Private Bag X28, Hatfield 0028

