

LIMPOPO PROVINCE  
LIMPOPO PROVINSIE  
XIFUNDZANKULU XA LIMPOPO  
PROFENSE YA LIMPOPO  
VUNDU LA LIMPOPO  
IPHROVINSI YELIMPOPO

**Provincial Gazette • Provinsiale Koerant • Gazete ya Xifundzankulu  
Kuranta ya Profense • Gazethe ya Vundu**

*(Registered as a newspaper) • (As 'n nuusblad geregistreer)*  
*(Yi rhijistariwile tanihi Nyuziphepha)*  
*(E ngwadisitšwe bjalo ka Kuranta)*  
*(Yo redzhistariwa sa Nyusiphepha)*

**POLOKWANE,**

6 APRIL 2010  
6 APRIL 2010  
6 DZIVAMISOKO 2010  
6 APORELE 2010  
6 LAMBAMA 2010

**Vol. 17**  
**Extraordinary**

**Ku katsa na Tigazete to  
Hlawuleka hinkwato**

**No. 1750**

**Buitengewoon**  
**Hu tshi katelwa na  
Gazethe dza Nyingo**

**IMPORTANT NOTICE**

The Government Printing Works will not be held responsible for faxed documents not received due to errors on the fax machine or faxes received which are unclear or incomplete. Please be advised that an "OK" slip, received from a fax machine, will not be accepted as proof that documents were received by the GPW for printing. If documents are faxed to the GPW it will be the sender's responsibility to phone and confirm that the documents were received in good order.

Furthermore the Government Printing Works will also not be held responsible for cancellations and amendments which have not been done on original documents received from clients.

**CONTENTS • INHOUD**

<i>No.</i>		<i>Page No.</i>	<i>Gazette No.</i>
<b>GENERAL NOTICE • ALGEMENE KENNISGEWING</b>			
92	Local Government: Municipal Structures Act (117/1998): Municipal Demarcation Board: Delimitation of municipal wards: Bela-Bela Local Municipality (LIM366).....	3	1750
92	Wet op Plaaslike Regering: Munisipale Strukture (117/1998): Munisipale Afbakeningsraad: Afbakening van munisipale wyke: Bela-Bela Plaaslike Munisipaliteit (LIM366) .....	7	1750

---

## GENERAL NOTICE ALGEMENE KENNISGEWING

---

### NOTICE 92 OF 2010 MUNICIPAL DEMARCATION BOARD DELIMITATION OF MUNICIPAL WARDS IN TERMS OF THE LOCAL GOVERNMENT: MUNICIPAL STRUCTURES ACT, 1998

#### **Municipality : Bela-Bela Local Municipality (LIM366)**

In terms of Item 5(1) of Schedule 1 to the Local Government: Municipal Structures Act, 1998 (Act No.117 of 1998) ("the Act") the Municipal Demarcation Board hereby publishes its delimitation of wards for the above-mentioned municipality. Particulars of the delimitation are listed in the Schedule.

In terms of Item 5(2) of Schedule 1 to the Act, any person aggrieved by a delimitation may, within 14 days of publication of this notice, submit objections in writing to:

The Municipal Demarcation Board

Private Bag X28

**Hatfield**

0028

Fax: 012-3422480

E-mail: [robert@demarcation.org.za](mailto:robert@demarcation.org.za)

The attached form MDB5 must please be used to object. The form is also available on [www.demarcation.org.za](http://www.demarcation.org.za)

**LANDIWE MAHLANGU**

**CHAIRPERSON: MDB**

### SCHEDULE

In terms of Section 18(3) of the Local Government: Municipal Structures Act, 1998 (Act 117 of 1998) the MEC responsible for local government has determined that the municipal council consists of 17 councillors.

After having consulted the Independent Electoral Commission, The Municipal Demarcation Board has delimited the municipality into 9 wards in terms of Schedule 1 to the Act.

The number of registered voters in each ward does not vary by more than fifteen percent from the norm. The norm was determined by dividing the total number of voters on the municipal segment of the national common voters roll, namely 27104 voters on 12 February 2009, by the number of wards in the municipality.

An overview map of the boundary of the municipality, with the boundaries of the wards within the municipal boundary, and a map of each ward are attached. In case of a discrepancy between a map and this schedule, the map will prevail.

The ward numbers, the voting districts and voting stations in each ward, and the number of voters are as follows:

**WARD 1 comprises of a total of 3451 registered voters**

Voting District	Voting Station	Number of Voters
76470059 (Portion)	WARMBAD LAERSKOOL	1100
76470082	SPA PARK PRIMARY SCHOOL	869
76540080	MOTSWEDI PRIMARY SCHOOL	663
76540091	TARTAN TAVERN	379
76540226	RENOSTERKLOOF PRIMARY SCHOOL	440

**WARD 2 comprises of a total of 3193 registered voters**

Voting District	Voting Station	Number of Voters
76470037	MAOPE HIGH SCHOOL	1842
76470071	MMAMAKWA SCHOOL	1049
76470093 (Portion)	BELA BELA COMMUNITY HALL	302

**WARD 3 comprises of a total of 3000 registered voters**

Voting District	Voting Station	Number of Voters
76470015	ALBERT LETHULI PRIMARY SCHOOL	2324
76470105 (Portion)	SECTION 5 PARK TENT	676

**WARD 4 comprises of a total of 2800 registered voters**

Voting District	Voting Station	Number of Voters
76470105 (Portion)	SECTION 5 PARK TENT	642
76470116	PHOMOLONG TENT	869
76470127	TOWOOMBA HALL	91
76470138	ROODEKUIL CAFE	90
76540046	MA THINTHA SCHOOL	404
76540079	SETTLERS HIGH SCHOOL	704

**WARD 5 comprises of a total of 2815 registered voters**

Voting District	Voting Station	Number of Voters
76470026	BELA BELA HIGH SCHOOL	2315
76470093 (Portion)	BELA BELA COMMUNITY HALL	500

**WARD 6 comprises of a total of 2821 registered voters**

Voting District	Voting Station	Number of Voters
76470048	THUSANANG SCHOOL	2459
76470059 (Portion)	WARMBAD LAERSKOOL	362

**WARD 7 comprises of a total of 3004 registered voters**

Voting District	Voting Station	Number of Voters
76470060	DOUBLE STOREY HOUSE	2302
76540147	EMMERENTIA GELDENHUYS	378
76540192	TSAKANE	324

**WARD 8 comprises of a total of 2655 registered voters**

Voting District	Voting Station	Number of Voters
54570078	KHOBONGWANE PRIMARY SCHOOL	1444
76540057	BATHOPELE SCHOOL	879
76540068	RUST DE WINTER SAPS STATION	332

**WARD 9 comprises of a total of 3365 registered voters**

Voting District	Voting Station	Number of Voters
76470059 (Portion)	WARMBAD LAERSKOOL	2482
76470149	PLATRIVIER CAFE	154
76540237	BLAAUWBOSCHSKUIL SCHOOL	729

**Important: This Schedule contains the total number of registered voters on the municipality's segment of the national common voters' roll on 12 February 2009 as provided for in Government Notice No. 750 published in Government Gazette No. 32407 of 15 July 2009. The voting district numbers, the voting district boundaries, voting stations, and the number of voters may change after the registration of voters for the 2011 local elections.**

FORM MDB5

WARD DELIMITATION

OBJECTION IN TERMS OF ITEM 5(2) OF SCHEDULE 1 TO THE  
LOCAL GOVERNMENT: MUNICIPAL STRUCTURES ACT, 1998

Name of municipality:.....Code:.....

Name of aggrieved person/institution:.....

Contact person in case of an institution:.....

Address:.....

Tel. number:.....Cell number:.....

Email address:.....

I hereby object to the delimitation of the boundaries of the following wards:

WARD NUMBER	REASON/MOTIVATION

I request the Municipal Demarcation Board to consider the following alternative proposals:

Ward number	The ward should comprise of the following voting districts (Provide voting district number and the number of voters in brackets e.g. VD1123456(1500)+VD345678(2500)=4000)	Motivation

I confirm that:

- each cluster of voting districts form a contiguous ward;
- the number of voters in each ward fall within the minimum and maximum of voters allowed per ward;
- the proposed ward boundaries comply, in general, with the criteria.

\_\_\_\_\_  
SIGNATURE

\_\_\_\_\_  
NAME AND SURNAME

\_\_\_\_\_  
DATE

**KENNISGEWING 92 VAN 2010****MUNISIPALE AFBAKENINGSRAAD  
AFBAKENING VAN MUNISIPALE WYKE INGEVOLGE DIE WET OP  
PLAASLIKE REGERING: MUNISIPALE STRUKTURE, 1998****Munisipaliteit : Bela-Bela Plaaslike Munisipaliteit (LIM366)**

Ingevolge Item 5(1) van Bylae 1 van die Wet op Plaaslike Regering: Munisipale Strukture, 1998 (Wet No. 117 van 1998) ("die Wet") publiseer die Munisipale Afbakeningsraad hiermee sy afbakening van wyke vir die bogenoemde munisipaliteit. Besonderhede van die afbakening is vervat in die Bylae.

Ingevolge Item 5(2) van Bylae 1 van die Wet, kan enige persoon wat gegrief is deur 'n afbakening binne 14 dae na publikasie van hierdie kennisgewing skriftelike besware voorlê aan:

Die Munisipale Afbakeningsraad

Privaatsak X28

**Hatfield**

0028

Faks: 012-3422480

E-pos: robert@demarcation.org.za

Die aangehegte vorm MDB5 moet asseblief gebruik word om beswaar aan te teken. Die vorm is ook beskikbaar op [www.demarcation.org.za](http://www.demarcation.org.za)

**LANDIWE MAHLANGU****VOORSITTER: MUNISIPALE AFBAKENINGSRAAD****BYLAE**

Ingevolge Artikel 18(3) van die Wet op Plaaslike Regering: Munisipale Strukture, 1998 (Wet 117 van 1998) het die LUR vir plaaslike regering bepaal dat die munisipale raad bestaan uit 17 raadslede.

Na oorlegpleging met die Onafhanklike Verkiesingskommissie het die Munisipale Afbakeningsraad die munisipaliteit in 9 wyke afgebaken ingevolge Bylae 1 van die Wet.

Die getal geregistreerde kiesers in elke wyk, wyk nie meer as vyftien persent van die norm af nie. Die norm is bepaal deur die getal geregistreerde kiesers op die munisipale segment van die nasionale gemeenskaplike kieserslys, naamlik 27104 kiesers op 12 Februarie 2009, deur die getal wyke in die munisipaliteit te deel.

'n Oorsigkaart van die munisipale grens met die grense van die wyke binne die munisipale grens, en 'n kaart van elke wyk, is aangeheg. Ingeval van 'n verskil tussen 'n kaart en hierdie bylae, sal die kaart geld.

Die wyknommers, die stembedistrikte en stemlokale in elke wyk, en die getal kiesers is as volg:

**WYK 1 het 3451 kiesers**

Stemdistrik	Stemlokaal	Getal kiesers
76470059 (Gedeelte)	WARMBAD LAERSKOOL	1100
76470082	SPA PARK PRIMARY SCHOOL	869
76540080	MOTSWEDI PRIMARY SCHOOL	663
76540091	TARTAN TAVERN	379
76540226	RENOSTERKLOOF PRIMARY SCHOOL	440

**WYK 2 het 3193 kiesers**

Stemdistrik	Stemlokaal	Getal kiesers
76470037	MAOPE HIGH SCHOOL	1842
76470071	MMAMAKWA SCHOOL	1049
76470093 (Gedeelte)	BELA BELA COMMUNITY HALL	302

**WYK 3 het 3000 kiesers**

Stemdistrik	Stemlokaal	Getal kiesers
76470015	ALBERT LETHULI PRIMARY SCHOOL	2324
76470105 (Gedeelte)	SECTION 5 PARK TENT	676

**WYK 4 het 2800 kiesers**

Stemdistrik	Stemlokaal	Getal kiesers
76470105 (Gedeelte)	SECTION 5 PARK TENT	642
76470116	PHOMOLONG TENT	869
76470127	TOWOOMBA HALL	91
76470138	ROODEKUIL CAFE	90
76540046	MATHINTHA SCHOOL	404
76540079	SETTLERS HIGH SCHOOL	704

**WYK 5 het 2815 kiesers**

Stemdistrik	Stemlokaal	Getal kiesers
76470026	BELA BELA HIGH SCHOOL	2315
76470093 (Gedeelte)	BELA BELA COMMUNITY HALL	500

**WYK 6 het 2821 kiesers**

Stemdistrik	Stemlokaal	Getal kiesers
76470048	THUSANANG SCHOOL	2459
76470059 (Gedeelte)	WARMBAD LAERSKOOL	362

**WYK 7 het 3004 kiesers**

Stemdistrik	Stemlokaal	Getal kiesers
76470060	DOUBLE STOREY HOUSE	2302
76540147	EMMERENTIA GELDENHUYS	378
76540192	TSAKANE	324



**WYK 8 het 2655 kiesers**

Stemdistrik	Stemlokaal	Getal kiesers
54570078	KHOBONGWANE PRIMARY SCHOOL	1444
76540057	BATHOPELE SCHOOL	879
76540068	RUST DE WINTER SAPS STATION	332

**WYK 9 het 3365 kiesers**

Stemdistrik	Stemlokaal	Getal kiesers
76470059 (Gedeelte)	WARMBAD LAERSKOOL	2482
76470149	PLATRIVIER CAFE	154
76540237	BLAAUWBOSCHSKUIL SCHOOL	729

**Belangrik:** Hierdie Bylae bevat die totale getal geregistreerde kiesers op die munisipaliteit se segment van die nasionale gemeenskaplike kieserslys op 12 Februarie 2009, waarvoor voorsiening gemaak is in Goewermentskennisgewing No. 750 gepubliseer in Staatskoerant No. 32407 van 15 Julie 2009. Die stemdistriknommers, die grense van die stemdistrikte, die stemlokale, en die getal kiesers mag verander na die registrasie van kiesers vir die 2011 plaaslike verkiesings.

## VORM MDB5

## WYKSAFBAKENING

**BESWAAR INGEVOLGE ITEM 5(2) VAN BYLAE 1  
VAN DIE WET OP PLAASLIKE REGERING: MUNISIPALE STRUKTURE, 1998**

Naam van Munisipaliteit:.....Code:.....

Naam van beswaarde persoon/instelling:.....

Kontak persoon in geval van 'n instelling:.....

Adres:.....

Tel. nommer:..... Selfoonnommer:.....

E-pos adres:.....

Hiermee teken ek beswaar aan teen die afbakening van die grense van die volgende wyke:

WYK NOMMER	REDE/MOTIVERING

Ek versoek die Munisipale Afbakeningsraad om die volgende alternatiewe voorstelle te oorweeg:

Wyk nommer	Die wyk moet bestaan uit die volgende stembedistrikte: (Voorsien die stembedistriktnommer en die getal geregistreerde kiesers as volg VD1123456(1500)+VD345678(2500)=4000)	Motivering

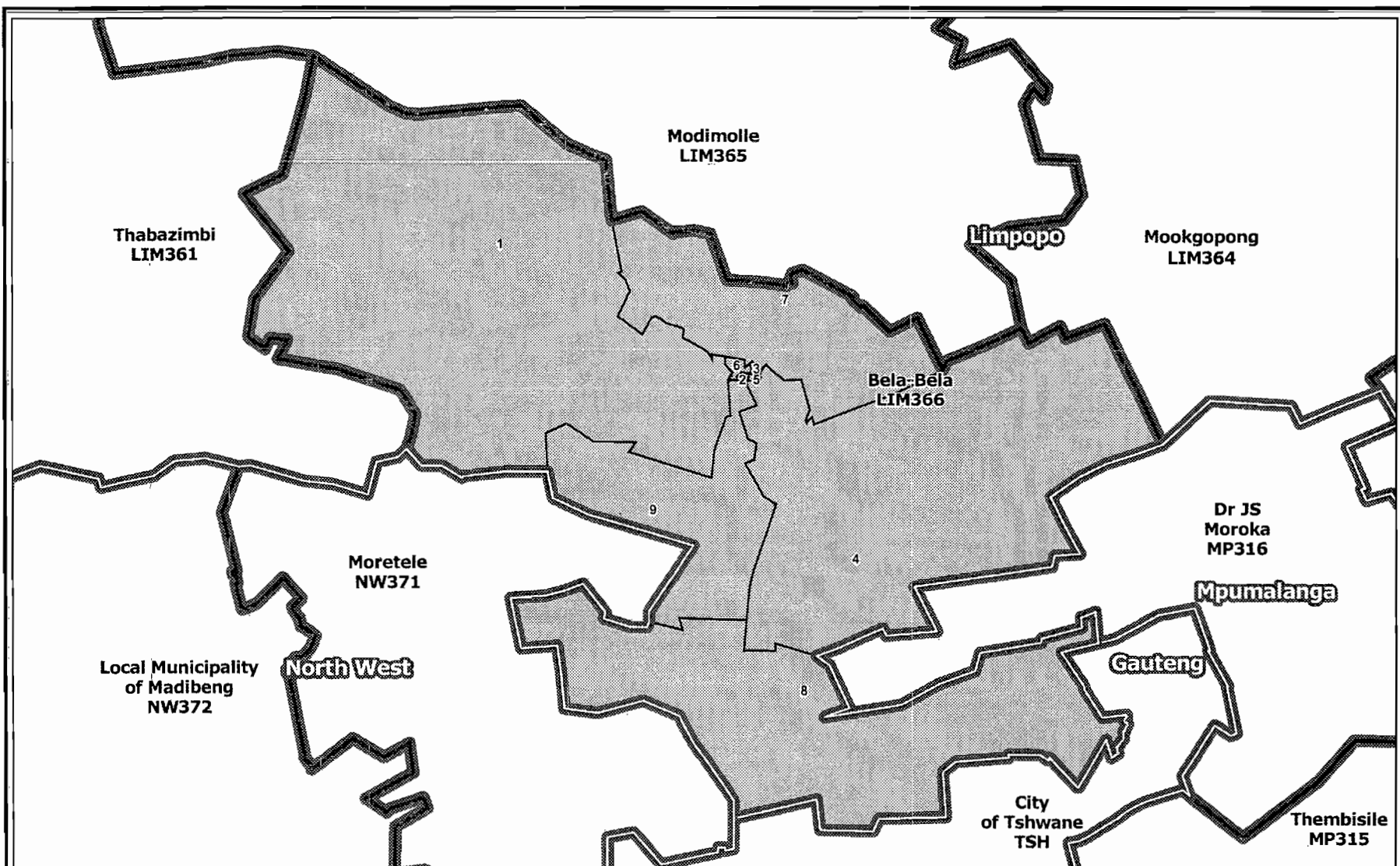
Ek bevestig dat:

- die saamgevoegde stembedistrikte vorm 'n aaneenlopende wyk;
- die getal kiesers in elke wyk is binne die minimum en maksimum getal wat per wyk toegelaat word;
- die voorgestelde wyke voldoen in die algemeen aan die kriteria.

\_\_\_\_\_  
HANDTEKENING

\_\_\_\_\_  
NAAM EN VAN

\_\_\_\_\_  
DATUM



- Legend**
- Provincial Boundary
  - Municipal Boundary
  - Ward Boundary

**Bela-Bela(LIM366)**  
 Publication of the delimitation of Wards  
 within the Bela-Bela Local Municipality (LIM366)  
 in terms of Item 5 of Schedule 1 to the  
 Local Government: Municipal Structures Act, 1998  
 (Act No. 117 of 1998)

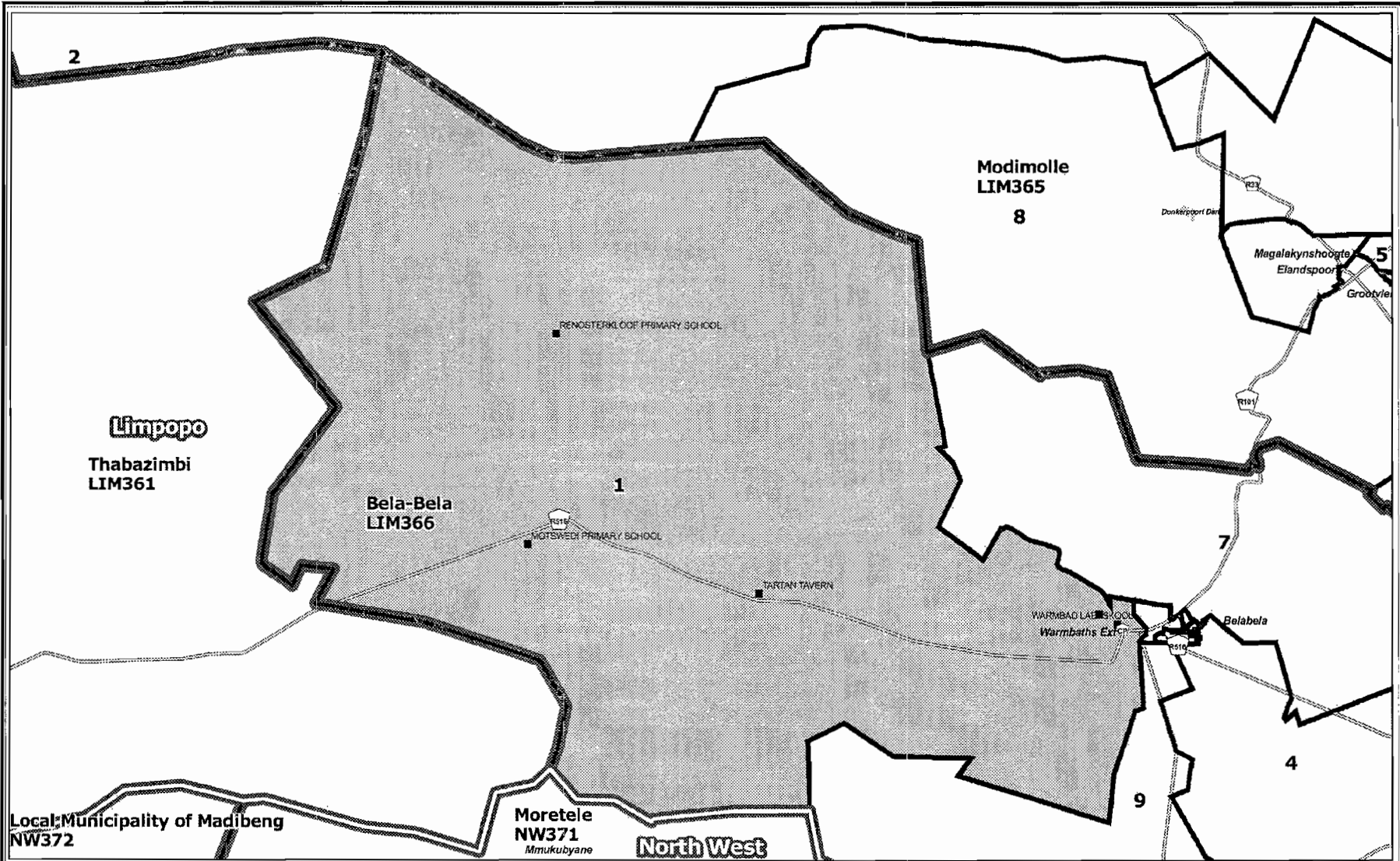
NOT TO SCALE

DATE	February 2010
MAP NUMBER	LIM366

Additional information relating to this map  
 can be obtained by contacting the  
 Municipal Demarcation Board at:

Tel: (012) 342 2481 Fax: (012) 342 2480  
 email: [info@demarcation.org.za](mailto:info@demarcation.org.za)  
 Website: [www.demarcation.org.za](http://www.demarcation.org.za)  
 Address: Private Bag X28, Hatfield 0028





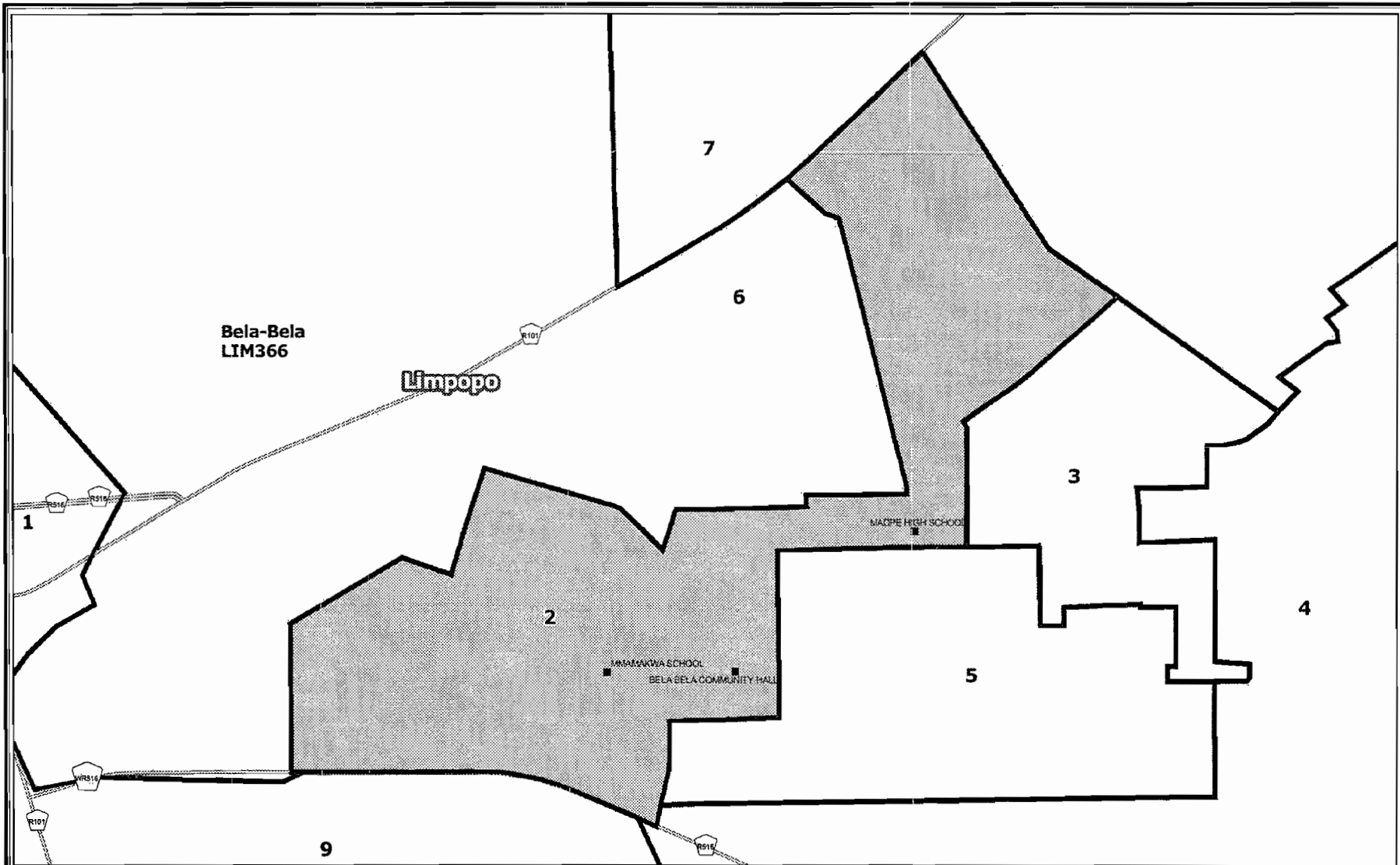
Legend		

**Bela-Bela(LIM366)**  
 Publication of the delimitation of Ward 1  
 of Bela-Bela(LIM366)  
 in terms of Item 5 of Schedule 1 to the  
 Local Government: Municipal Structures Act, 1998  
 (Act No.117 of 1998)

 NOT TO SCALE
DATE March 2010
WARD NUMBER 1

Additional information relating to this map  
 can be obtained by contacting the  
 Municipal Demarcation Board at:  
 Tel: (012) 342 2481 Fax: (012) 342 2480  
 email: [info@demarcation.org.za](mailto:info@demarcation.org.za)  
 Website: [www.demarcation.org.za](http://www.demarcation.org.za)  
 Address: Private Bag X28, Hatfield 0028





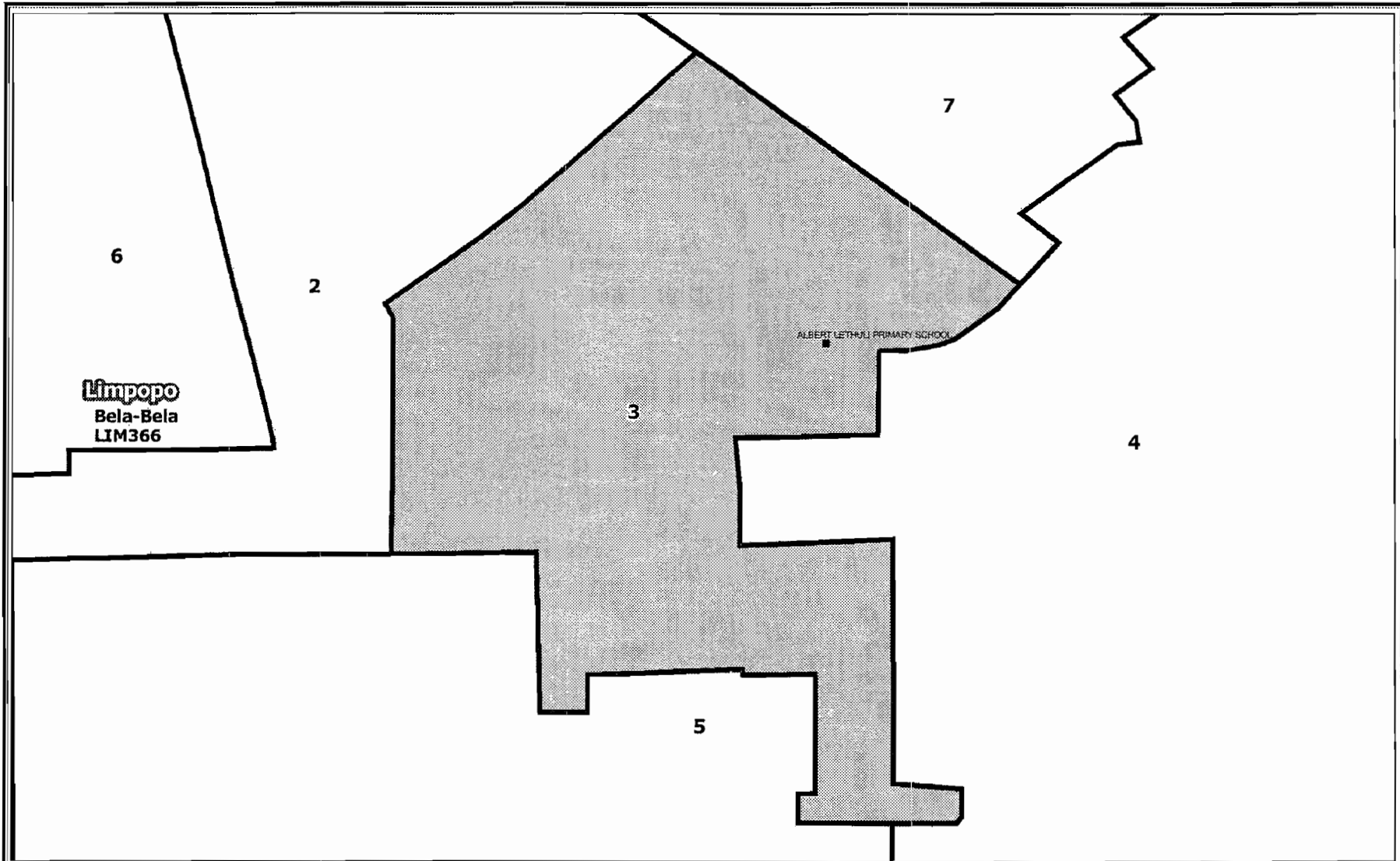
Legend		

**Bela-Bela(LIM366)**  
 Publication of the delimitation of Ward 2  
 of Bela-Bela(LIM366)  
 in terms of Item 5 of Schedule 1 to the  
 Local Government: Municipal Structures Act, 1998  
 (Act No. 117 of 1998)

NOT TO SCALE
DATE March 2010
WARD NUMBER 2

Additional information relating to this map  
 can be obtained by contacting the  
 Municipal Demarcation Board at:  
 Tel: (012) 342 2481 Fax: (012) 342 2480  
 email: [info@demarcation.org.za](mailto:info@demarcation.org.za)  
 Website: [www.demarcation.org.za](http://www.demarcation.org.za)  
 Address: Private Bag X28, Hatfield 0028













**Limpopo**  
Bela-Bela  
LIM366

ALBERT LETHJULI PRIMARY SCHOOL

**Legend**

-  Provincial Boundary
-  Local Municipality
-  Ward
-  Dam
-  Main Road
-  Road
-  Voting Station

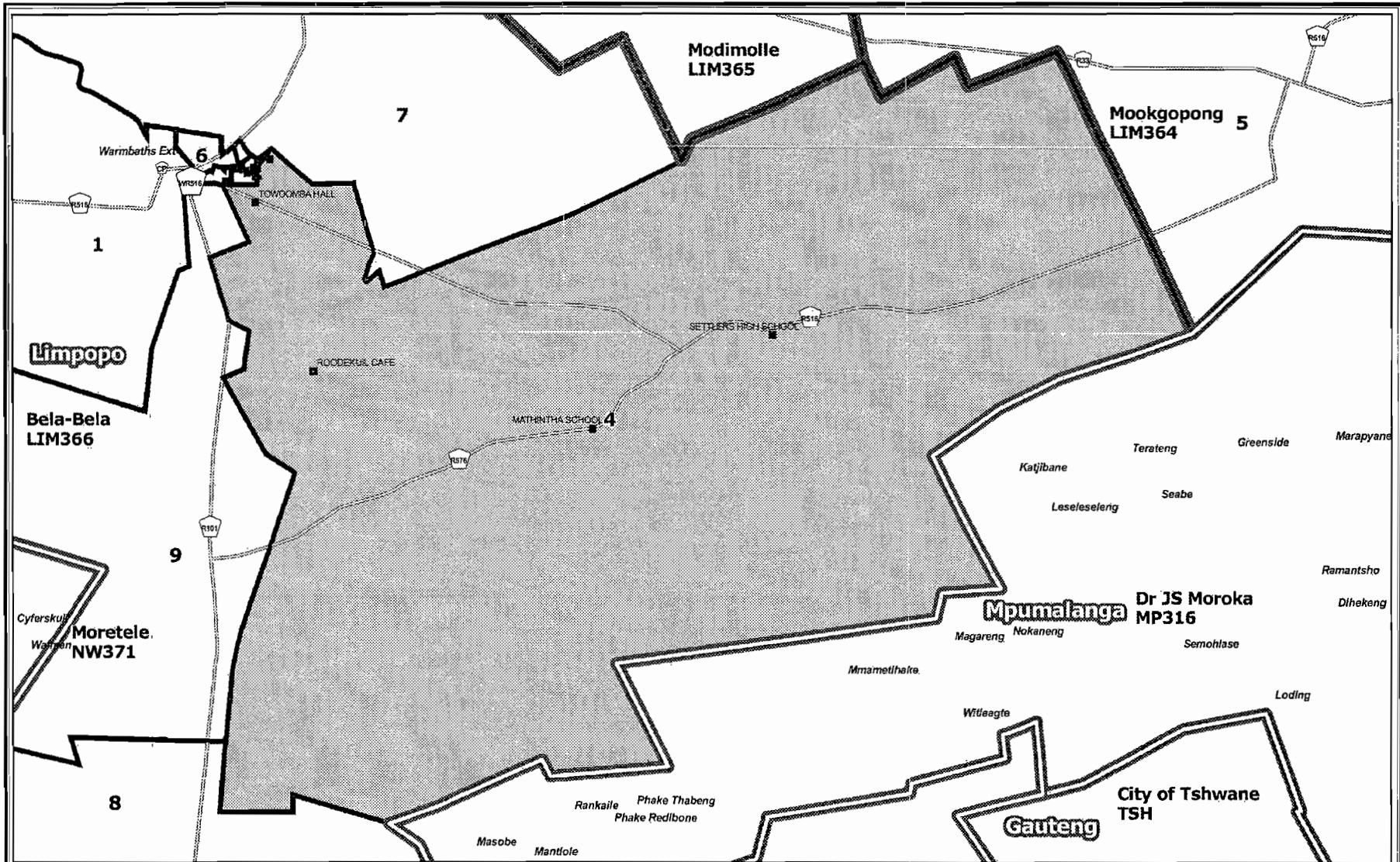
**Bela-Bela(LIM366)**  
 Publication of the delimitation of Ward 3  
 of Bela-Bela(LIM366)  
 in terms of Item 5 of Schedule 1 to the  
 Local Government: Municipal Structures Act, 1998  
 (Act No.117 of 1998)

	NOT TO SCALE
DATE	March 2010.
WARD NUMBER	3

Additional information relating to this map  
 can be obtained by contacting the  
 Municipal Demarcation Board at:

Tel: (012) 342 2481 Fax: (012) 342 2480.  
 email: [info@demarcation.org.za](mailto:info@demarcation.org.za)  
 Website: [www.demarcation.org.za](http://www.demarcation.org.za)  
 Address: Private Bag X26, Hatfield 0028





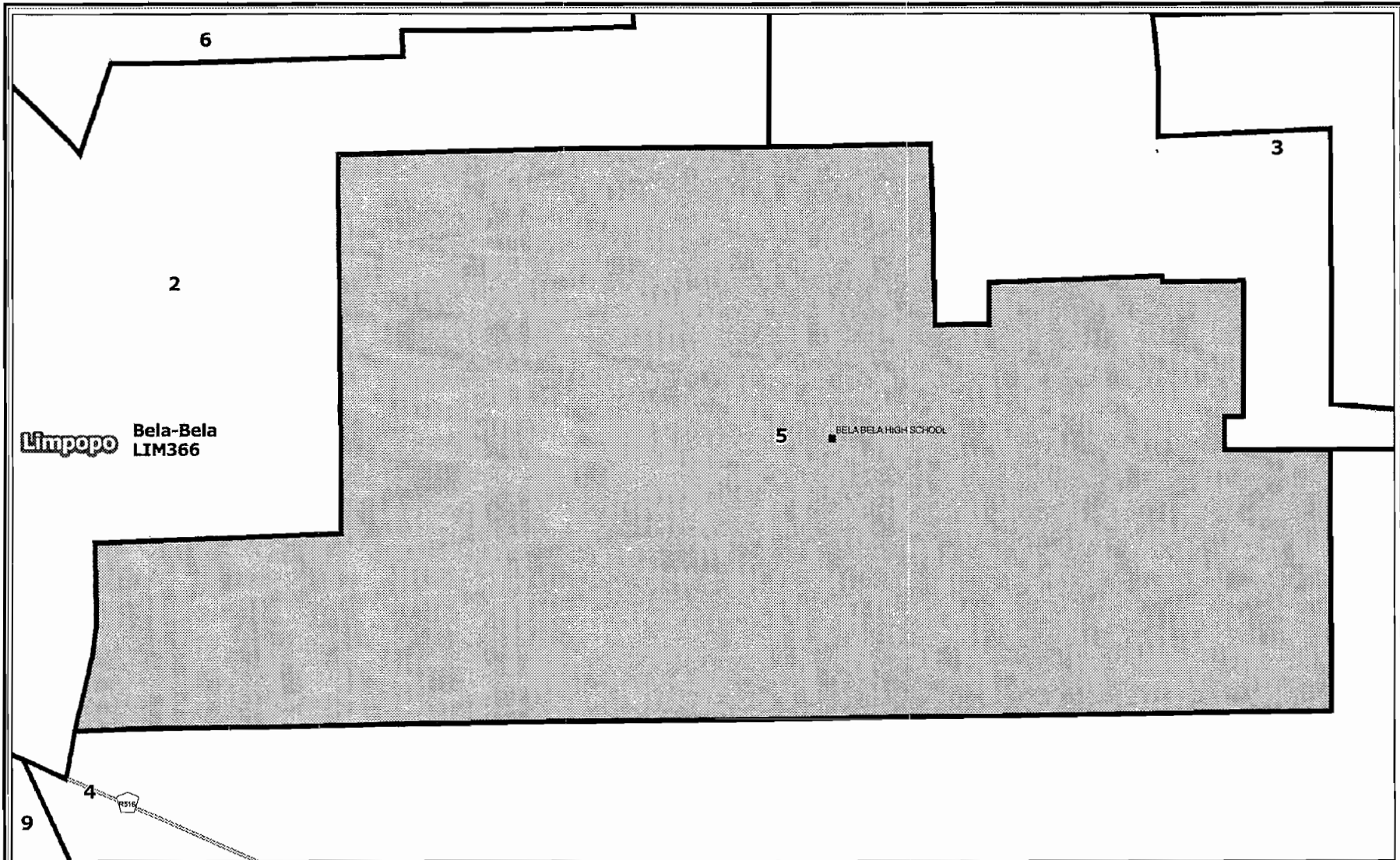
Legend		
	Provincial Boundary	
	Local Municipality	
	Ward	
	Dam	
	Main Road	
	Road	

**Bela-Bela(LIM366)**  
 Publication of the delimitation of Ward 4  
 of Bela-Bela(LIM366)  
 in terms of Item 5 of Schedule 1 to the  
 Local Government: Municipal Structures Act, 1998  
 (Act No.117 of 1998)

NOT TO SCALE
DATE March 2010
WARD NUMBER 4

Additional information relating to this map  
 can be obtained by contacting the  
 Municipal Demarcation Board at:  
 Tel: (012) 342 2481 Fax: (012) 342 2480  
 email: [info@demarcation.org.za](mailto:info@demarcation.org.za)  
 Website: [www.demarcation.org.za](http://www.demarcation.org.za)  
 Address: Private Bag X28, Hatfield 0028.













**Limpopo** Bela-Bela  
LIM366

5 BELA-BELA HIGH SCHOOL

**Legend**

-  Provincial Boundary
-  Local Municipality
-  Ward
-  Dam
-  Main Road
-  Road
-  Voting Station

**Bela-Bela(LIM366)**  
 Publication of the delimitation of Ward 5  
 of Bela-Bela(LIM366)  
 in terms of Item 5 of Schedule 1 to the  
 Local Government: Municipal Structures Act, 1998  
 (Act No.117 of 1998)



DATE  
March 2010

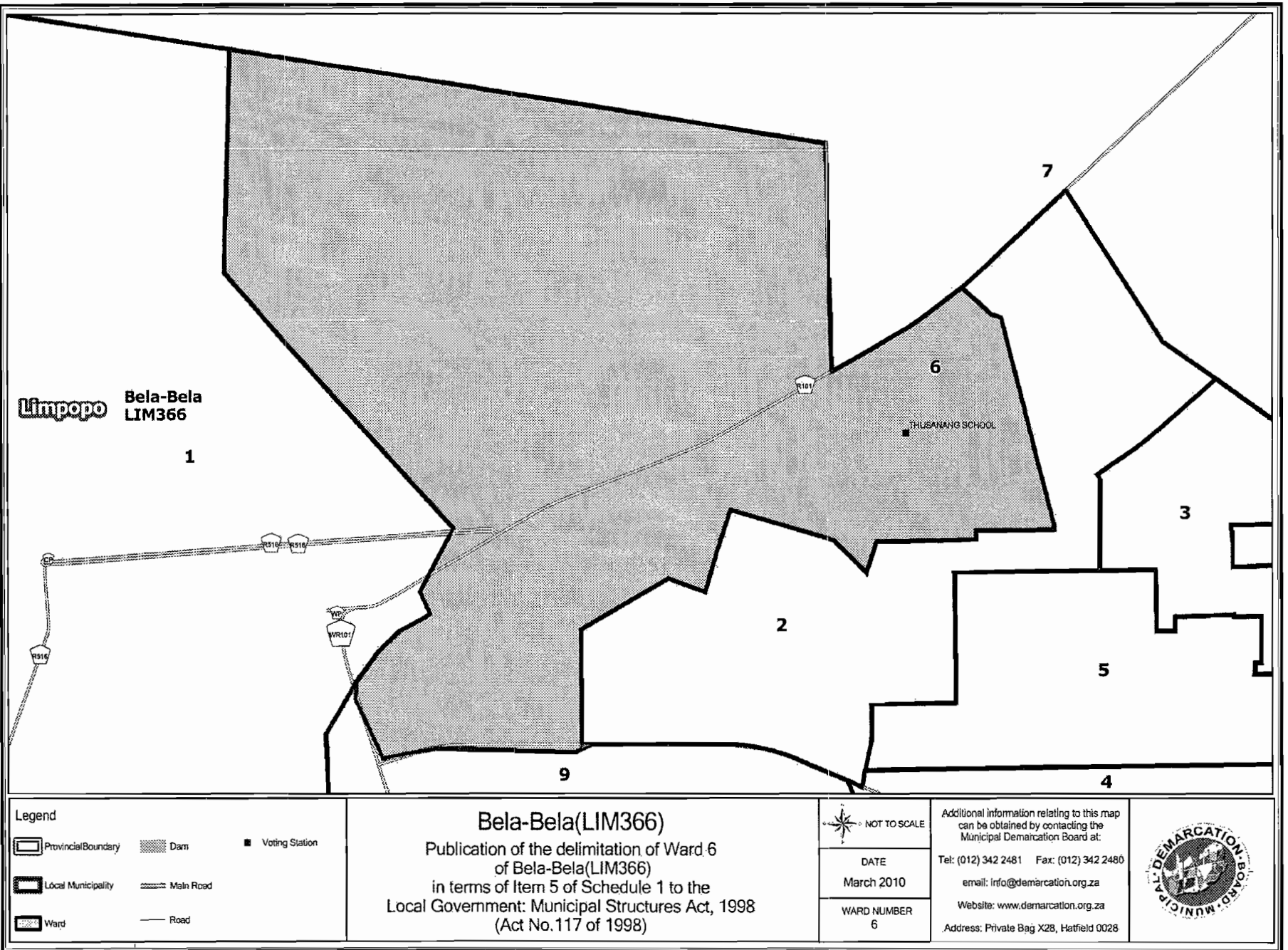
WARD NUMBER  
5

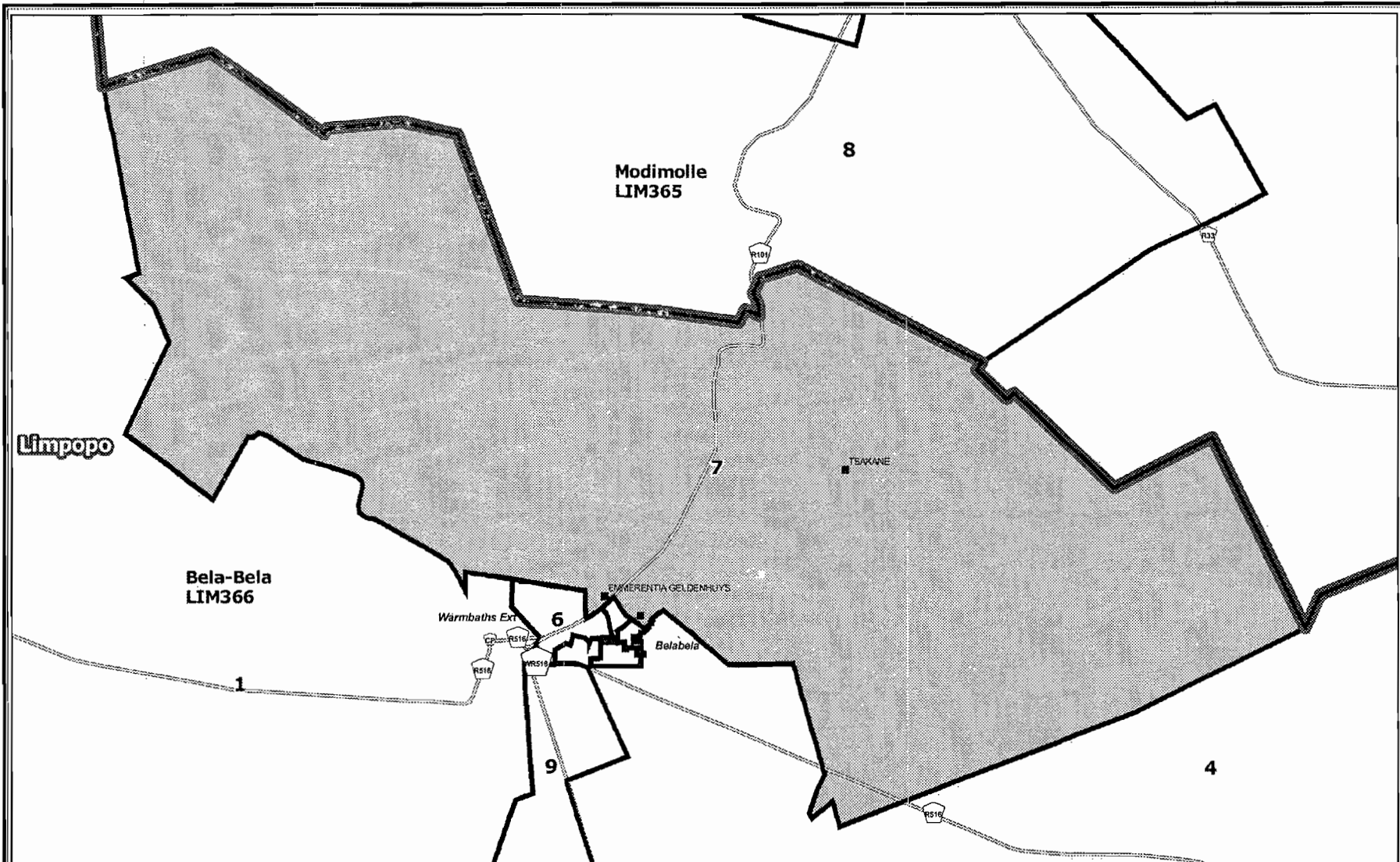
Additional information relating to this map  
 can be obtained by contacting the  
 Municipal Demarcation Board at:

Tel: (012) 342 2481 Fax: (012) 342 2480  
 email: [info@demarcation.org.za](mailto:info@demarcation.org.za)  
 Website: [www.demarcation.org.za](http://www.demarcation.org.za)  
 Address: Private Bag X28, Hatfield 0028









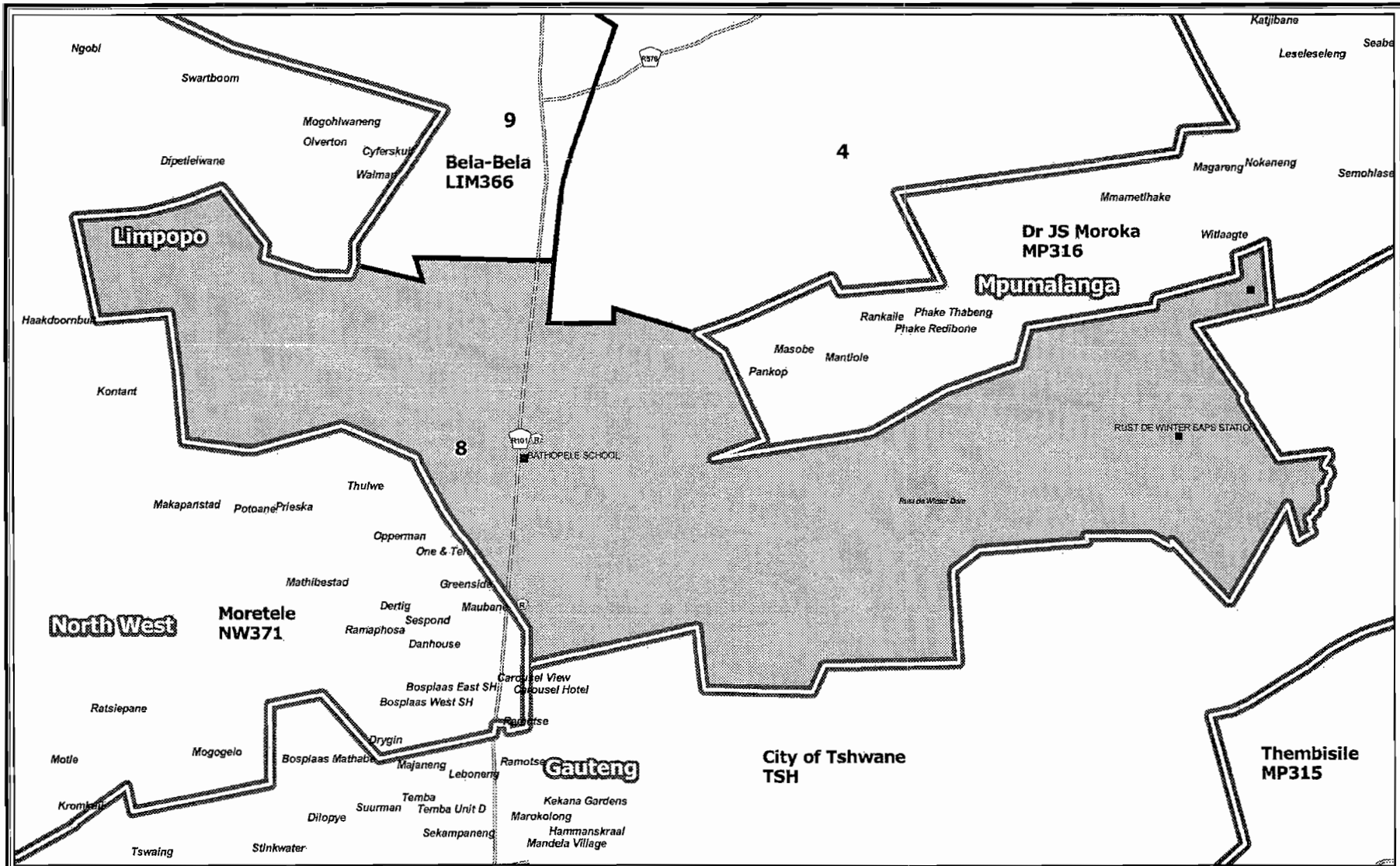
Legend		
Provincial Boundary	Dam	Voting Station
Local Municipality	Main Road	
Ward	Road	

**Bela-Bela (LIM366)**  
 Publication of the delimitation of Ward 7  
 of Bela-Bela (LIM366)  
 in terms of Item 5 of Schedule 1 to the  
 Local Government: Municipal Structures Act, 1998  
 (Act No. 117 of 1998)

NOT TO SCALE
DATE March 2010
WARD NUMBER 7

Additional information relating to this map  
 can be obtained by contacting the  
 Municipal Demarcation Board at:  
 Tel: (012) 342 2481 Fax: (012) 342 2480  
 email: [info@demarcation.org.za](mailto:info@demarcation.org.za)  
 Website: [www.demarcation.org.za](http://www.demarcation.org.za)  
 Address: Private Bag X28, Hatfield 0028





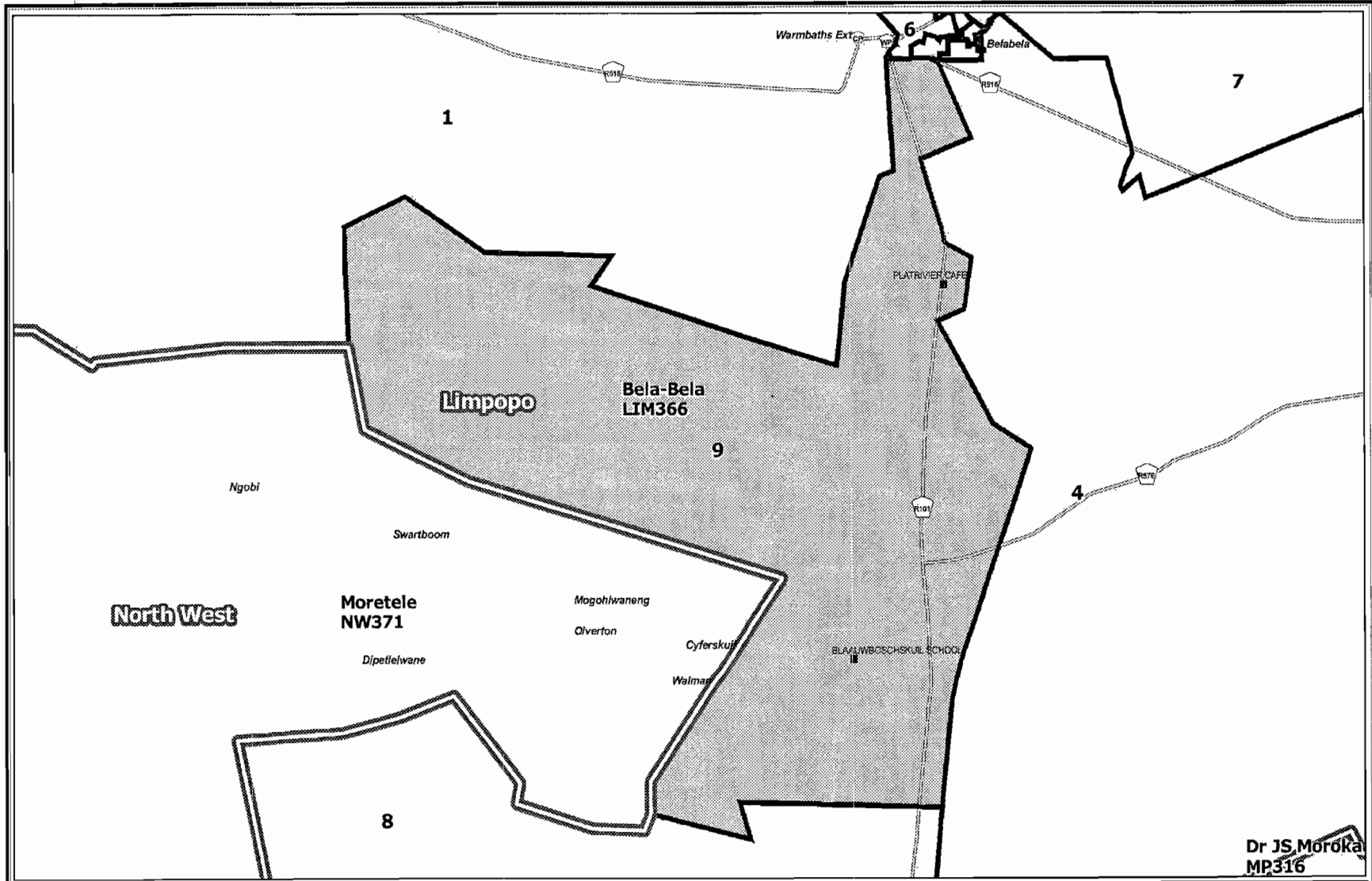
Legend		

**Bela-Bela(LIM366)**  
 Publication of the delimitation of Ward 8  
 of Bela-Bela(LIM366)  
 in terms of Item 5 of Schedule 1 to the  
 Local Government: Municipal Structures Act, 1998  
 (Act No.117 of 1998)

NOT TO SCALE
DATE March 2010
WARD NUMBER 8

Additional information relating to this map  
 can be obtained by contacting the  
 Municipal Demarcation Board at:  
 Tel: (012) 342 2481 Fax: (012) 342 2480  
 email: [info@demarcation.org.za](mailto:info@demarcation.org.za)  
 Website: [www.demarcation.org.za](http://www.demarcation.org.za)  
 Address: Private Bag X26, Hatfield 0028.





Dr JS Moroka  
MP316

**Legend**

Provincial Boundary	Dam	Voting Station
Local Municipality	Main Road	
Ward	Road	

**Bela-Bela(LIM366)**  
 Publication of the delimitation of Ward 9  
 of Bela-Bela(LIM366)  
 in terms of Item 5 of Schedule 1 to the  
 Local Government: Municipal Structures Act, 1998  
 (Act No.117 of 1998)

NOT TO SCALE
DATE March 2010
WARD NUMBER 9

Additional information relating to this map  
 can be obtained by contacting the  
 Municipal Demarcation Board at:

Tel: (012) 342 2481 Fax: (012) 342 2480  
 email: [info@demarcation.org.za](mailto:info@demarcation.org.za)  
 Website: [www.demarcation.org.za](http://www.demarcation.org.za)  
 Address: Private Bag X28, Hatfield 0028

