

LIMPOPO PROVINCE
LIMPOPO PROVINSIE
XIFUNDZANKULU XA LIMPOPO
PROFENSE YA LIMPOPO
VUNDU LA LIMPOPO
IPHROVINSI YELIMPOPO

**Provincial Gazette • Provinsiale Koerant • Gazete ya Xifundzankulu
Kuranta ya Profense • Gazethe ya Vundu**

(Registered as a newspaper) • (As 'n nuusblad geregistreer)
(Yi rhijistariwile tanihi Nyuziphepha)
(E ngwadisitšwe bjalo ka Kuranta)
(Yo redzhistariwa sa Nyusiphepha)

POLOKWANE,

6 APRIL 2010
6 APRIL 2010
6 DZIVAMISOKO 2010
6 APORELE 2010
6 LAMBAMAI 2010

Vol. 17
Extraordinary

**Ku katsa na Tigazete to
Hlawuleka hinkwato**

No. 1752
Buitengewoon
**Hu tshi katelwa na
Gazethe dza Nyingo**

IMPORTANT NOTICE

The Government Printing Works will not be held responsible for faxed documents not received due to errors on the fax machine or faxes received which are unclear or incomplete. Please be advised that an "OK" slip, received from a fax machine, will not be accepted as proof that documents were received by the GPW for printing. If documents are faxed to the GPW it will be the sender's responsibility to phone and confirm that the documents were received in good order.

Furthermore the Government Printing Works will also not be held responsible for cancellations and amendments which have not been done on original documents received from clients.

CONTENTS • INHOUD

<i>No.</i>		<i>Page No.</i>	<i>Gazette No.</i>
GENERAL NOTICE • ALGEMENE KENNISGEWING			
94	Local Government: Municipal Structures Act (117/1998): Municipal Demarcation Board: Delimitation of municipal wards: Greater Marble Hall Local Municipality (LIM471).....	3	1752
94	Wet op Plaaslike Regering: Munisipale Strukture (117/1998): Munisipale Afbakeningsraad: Afbakening van munisipale wyke: Greater Marble Hall Plaaslike Munisipaliteit (LIM471)	8	1752

GENERAL NOTICE ALGEMENE KENNISGEWING

NOTICE 94 OF 2010

MUNICIPAL DEMARCATION BOARD DELIMITATION OF MUNICIPAL WARDS IN TERMS OF THE LOCAL GOVERNMENT: MUNICIPAL STRUCTURES ACT, 1998

Municipality : Greater Marble Hall Local Municipality (LIM471)

In terms of Item 5(1) of Schedule 1 to the Local Government: Municipal Structures Act, 1998 (Act No. 117 of 1998) ("the Act") the Municipal Demarcation Board hereby publishes its delimitation of wards for the above-mentioned municipality. Particulars of the delimitation are listed in the Schedule.

In terms of Item 5(2) of Schedule 1 to the Act, any person aggrieved by a delimitation may, within 14 days of publication of this notice, submit objections in writing to:

The Municipal Demarcation Board
Private Bag X28

Hatfield

0028

Fax: 012-3422480

E-mail: robert@demarcation.org.za

The attached form MDB5 must please be used to object. The form is also available on www.demarcation.org.za

LANDIWE MAHLANGU

CHAIRPERSON: MDB

SCHEDULE

In terms of Section 18(3) of the Local Government: Municipal Structures Act, 1998 (Act 117 of 1998) the MEC responsible for local government has determined that the municipal council consists of 32 councillors.

After having consulted the Independent Electoral Commission, The Municipal Demarcation Board has delimited the municipality into 16 wards in terms of Schedule 1 to the Act.

The number of registered voters in each ward does not vary by more than fifteen percent from the norm. The norm was determined by dividing the total number of voters on the municipal segment of the national common voters roll, namely 53228 voters on 12 February 2009, by the number of wards in the municipality.

An overview map of the boundary of the municipality, with the boundaries of the wards within the municipal boundary, and a map of each ward are attached. In case of a discrepancy between a map and this schedule, the map will prevail.

The ward numbers, the voting districts and voting stations in each ward, and the number of voters are as follows:

WARD 1 comprises of a total of 2895 registered voters

Voting District	Voting Station	Number of Voters
54620018	MABULE SCHOOL	1619
54620030 (Portion)	TAU-TLOU SCHOOL	100
54620344	CON ROUX SCHOOL	1176

WARD 2 comprises of a total of 3037 registered voters

Voting District	Voting Station	Number of Voters
54620029	MAKALAKANYE SCHOOL	1629
54620131	RATHOKE SCHOOL	1408

WARD 3 comprises of a total of 3171 registered voters

Voting District	Voting Station	Number of Voters
54620030 (Portion)	TAU-TLOU SCHOOL	1028
54620041 (Portion)	METSANANGWANA PRIMARY SCHOOL	780
54620366 (Portion)	MATLALA SCHOOL	100
54620445	MMAKOLA PRIMARY SCHOOL	831
54620489	EPHRAIM MOGALE PRIMARY SCHOOL	432

WARD 4 comprises of a total of 2901 registered voters

Voting District	Voting Station	Number of Voters
54620041 (Portion)	METSANANGWANA PRIMARY SCHOOL	329
54620243	REPFAFOGILE SCHOOL	1688
54620434	MOREOMOSO SCHOOL	884

WARD 5 comprises of a total of 2928 registered voters

Voting District	Voting Station	Number of Voters
54620063 (Portion)	MASIUNG SCHOOL	813
54670057	EXCELSIOR COLLEGE	842
54670068	MADIKOTI SCHOOL	1037
54670237	SIYANAMUKELA CAFE	136
76520101 (Portion)	MOOSRIVIER COMBINED SCHOOL	100

WARD 6 comprises of a total of 2920 registered voters

Voting District	Voting Station	Number of Voters
54620063 (Portion)	MASHUNG SCHOOL	613
54620254	MOKGWANENG SCHOOL	471
54620265	MAMANENG SCHOOL	565
54620355	MAHLAKODISHA SCHOOL	428
54620366 (Portion)	MATLALA SCHOOL	793
54620614	KGOMOTLOU PRIMARY SCHOOL	50

WARD 7 comprises of a total of 3740 registered voters

Voting District	Voting Station	Number of Voters
54560011	MARBLE HALL TOWN HALL	2565
54560022	MARBLE HALL LAERSKOOI	540
76520101 (Portion)	MOOSRIVIER COMBINED SCHOOL	635

WARD 8 comprises of a total of 3473 registered voters

Voting District	Voting Station	Number of Voters
76250572	MOGANYAKA COMMUNITY HALL	2366
76250741	NKOANE WILLIE MADITSI PRIMARY SCHOOL	589
76250752	MOGANYAKA SOCCER FIELD (RDP)	518

WARD 9 comprises of a total of 3702 registered voters

Voting District	Voting Station	Number of Voters
76250448	MONTOSHABOSHEGO PRIMARY SCHOOL	1880
76250460	RAHLAGANE TRIBAL OFFICE	907
76250516	NGWANAKWENA SECONDARY SCHOOL	915

WARD 10 comprises of a total of 3501 registered voters

Voting District	Voting Station	Number of Voters
54670080 (Portion)	ROOIBOKKOP AGRICULTURAL OFFICE	100
76250101	MPIAIILELE SCHOOL	1452
76250189	HUTUTU SECONDARY SCHOOL	980
76250763	MAMPHOKGO PRIMARY SCHOOL	969

WARD 11 comprises of a total of 3332 registered voters

Voting District	Voting Station	Number of Voters
76250099	MATHUNG SCHOOL	458
76250112	MATLALA TRIBAL OFFICE	1369
76250314	RAMOROKA SCHOOL	298
76250662	THOKE PRIMARY SCHOOL	239
76250774	MAMASEGARE PRIMARY SCHOOL	203
76250796	SEITATI SHOP	682
76250819	NKOANE PRIMARY SCHOOL	83

WARD 12 comprises of a total of 3730 registered voters

Voting District	Voting Station	Number of Voters
76250291	NYAANE HIGH SCHOOL	1291
76250303	MMAKGATLE PRIMARY SCHOOL	504
76250606	NTSHOENG	943
76250808	LEKOMETSE HIGH SCHOOL	992

WARD 13 comprises of a total of 3358 registered voters

Voting District	Voting Station	Number of Voters
76230266	MAHLOELE PRIMARY SCHOOL	353
76230323	MOOMANE PRIMARY SCHOOL	834
76230356	NGWANASENANA PRIMARY	485
76230547	MATHUKHUTHELA CRECHE	309
76230558	MARUTLE PRIMARY SCHOOL	65
76250640	FLAGBOSHIELO PRIMARY SCHOOL	281
76250651	TOMPI SELEKA COLLEGE OF AGRICULTURE	190
76250730	MOTSWALEDI HIGH SCHOOL	355
76350102	NITTELENG PRIMARY SCHOOL	369
76350999	GAREAGOPOLA PRIMARY SCHOOL	117

WARD 14 comprises of a total of 3539 registered voters

Voting District	Voting Station	Number of Voters
76250347	MOTODI SECONDARY SCHOOL	560
76250505 (Portion)	ELANDSKRAAL ADMINISTRATION OFFICE	100
76250549	KGOSI MATLALA TRIBAL OFFICE	684
76250550	REGAE SCHOOL	1613
76250820	MOHLAHLANE PRIMARY SCHOOL	582

WARD 15 comprises of a total of 3743 registered voters

Voting District	Voting Station	Number of Voters
76250505 (Portion)	ELANDSKRAAL ADMINISTRATION OFFICE	1272
76250527	UNITING REFORMED CHURCH	1207
76250538	MORARELA SCHOOL	726
76250561	IMMERPAN SCHOOL	538

WARD 16 comprises of a total of 3258 registered voters

Voting District	Voting Station	Number of Voters
54670080 (Portion)	ROOIBOKKOP AGRICULTURAL OFFICE	142
76250325	KOTOLE SCHOOL	1307
76250336	MATLALA HOSPITAL	1356
76250639	MASOGANENG P SCHOOL	415
76520112	SCHUINSDRAAI NATURE RESERVE	38

Important: This Schedule contains the total number of registered voters on the municipality's segment of the national common voters' roll on 12 February 2009 as provided for in Government Notice No. 750 published in Government Gazette No. 32407 of 15 July 2009. The voting district numbers, the voting district boundaries, voting stations, and the number of voters may change after the registration of voters for the 2011 local elections.

FORM MDB5

WARD DELIMITATION

OBJECTION IN TERMS OF ITEM 5(2) OF SCHEDULE 1 TO THE
LOCAL GOVERNMENT: MUNICIPAL STRUCTURES ACT, 1998

Name of municipality:.....Code:.....

Name of aggrieved person/institution:.....

Contact person in case of an institution:.....

Address:.....

Tel. number:.....Cell number:.....

Email address:.....

I hereby object to the delimitation of the boundaries of the following wards:

WARD NUMBER	REASON/MOTIVATION

I request the Municipal Demarcation Board to consider the following alternative proposals:

Ward number	The ward should comprise of the following voting districts (Provide voting district number and the number of voters in brackets e.g. VD1123456(1500)+VD345678(2500)=4000)	Motivation

I confirm that:

- each cluster of voting districts form a contiguous ward;
- the number of voters in each ward fall within the minimum and maximum of voters allowed per ward;
- the proposed ward boundaries comply, in general, with the criteria.

SIGNATURE _____

NAME AND SURNAME _____

DATE _____

NOTICE 94 OF 2010**MUNISIPALE AFBAKENINGSRAAD
AFBAKENING VAN MUNISIPALE WYKE INGEVOLGE DIE WET OP
PLAASLIKE REGERING: MUNISIPALE STRUKTURE, 1998****Munisipaliteit : Greater Marble Hall Plaaslike Munisipaliteit (LIM471)**

Ingevolge Item 5(1) van Bylae 1 van die Wet op Plaaslike Regering: Munisipale Strukture, 1998 (Wet No. 117 van 1998) ("die Wet") publiseer die Munisipale Afbakeningsraad hiermee sy afbakening van wyke vir die bogenoemde munisipaliteit. Besonderhede van die afbakening is vervat in die Bylae.

Ingevolge Item 5(2) van Bylae 1 van die Wet, kan enige persoon wat gegrief is deur 'n afbakening binne 14 dae na publikasie van hierdie kennisgewing skriftelike besware voorlê aan:

Die Munisipale Afbakeningsraad
Privaatsak X28

Hatfield

0028

Faks: 012-3422480

E-pos: robert@demarcation.org.za

Die aangehegte vorm MDB5 moet asseblief gebruik word om beswaar aan te teken. Die vorm is ook beskikbaar op www.demarcation.org.za

LANDIWE MAHLANGU**VOORSITTER: MUNISIPALE AFBAKENINGSRAAD****BYLAE**

Ingevolge Artikel 18(3) van die Wet op Plaaslike Regering: Munisipale Strukture, 1998 (Wet 117 van 1998) het die LUR vir plaaslike regering bepaal dat die munisipale raad bestaan uit 32 raadslede.

Na oorlegpleging met die Onafhanklike Verkiesingskommissie het die Munisipale Afbakeningsraad die munisipaliteit in 16 wyke afgebaken ingevolge Bylae 1 van die Wet.

Die getal geregistreerde kiesers in elke wyk, wyk nie meer as vyftien persent van die norm af nie. Die norm is bepaal deur die getal geregistreerde kiesers op die munisipale segment van die nasionale gemeenskaplike kieserslys, naamlik 53228 kiesers op 12 Februarie 2009, deur die getal wyke in die munisipaliteit te deel.

'n Oorsigkaart van die munisipale grens met die grense van die wyke binne die munisipale grens, en 'n kaart van elke wyk, is aangeheg. Ingeval van 'n verskil tussen 'n kaart en hierdie bylae, sal die kaart geld.

Die wyknommers, die stemdistrikte en stemlokale in elke wyk, en die getal kiesers is as volg:

WYK 1 het 2895 kiesers

Stemdistrik	Stemlokaal	Getal kiesers
54620018	MABULE SCHOOL	1619
54620030 (Gedeelte)	TAU-TLOU SCHOOL	100
54620344	CON ROUX SCHOOL	1176

WYK 2 het 3037 kiesers

Stemdistrik	Stemlokaal	Getal kiesers
54620029	MAKALAKANYE SCHOOL	1629
54620131	RATHOKE SCHOOL	1408

WYK 3 het 3171 kiesers

Stemdistrik	Stemlokaal	Getal kiesers
54620030 (Gedeelte)	TAU-TLOU SCHOOL	1028
54620041 (Gedeelte)	METSANANGWANA PRIMARY SCHOOL	780
54620366 (Gedeelte)	MATLALA SCHOOL	100
54620445	MMAKOLA PRIMARY SCHOOL	831
54620489	EPHRAIM MOGALE PRIMARY SCHOOL	432

WYK 4 het 2901 kiesers

Stemdistrik	Stemlokaal	Getal kiesers
54620041 (Gedeelte)	METSANANGWANA PRIMARY SCHOOL	329
54620243	REPFAFOGILE SCHOOL	1688
54620434	MOREOMOSO SCHOOL	884

WYK 5 het 2928 kiesers

Stemdistrik	Stemlokaal	Getal kiesers
54620063 (Gedeelte)	MASHUNG SCHOOL	813
54670057	EXCELSIOR COLLEGE	842
54670068	MADIKOTI SCHOOL	1037
54670237	SIYANAMUKELA CAFE	136
76520101 (Gedeelte)	MOOSRIVIER COMBINED SCHOOL	100

WYK 6 het 2920 kiesers

Stemdistrik	Stemlokaal	Getal kiesers
54620063 (Gedeelte)	MASHUNG SCHOOL	613
54620254	MOKGWANENG SCHOOL	471
54620265	MAMANENG SCHOOL	565
54620355	MAHLAKODISHA SCHOOL	428
54620366 (Gedeelte)	MATLALA SCHOOL	793
54620614	KGOMOTLOU PRIMARY SCHOOL	50

WYK 7 het 3740 kiesers

Stemdistrik	Stemlokaal	Getal kiesers
54560011	MARBLE HALL TOWN HALL	2565
54560022	MARBLE HALL LAERSKOOL	540
76520101 (Gedeelte)	MOOSRIVIER COMBINED SCHOOL	635

WYK 8 het 3473 kiesers

Stemdistrik	Stemlokaal	Getal kiesers
76250572	MOGANYAKA COMMUNITY HALL	2366
76250741	NKOANE WILLIE MADITSI PRIMARY SCHOOL	589
76250752	MOGANYAKA SOCCER FIELD (RDP)	518

WYK 9 het 3702 kiesers

Stemdistrik	Stemlokaal	Getal kiesers
76250448	MONTOSHABOSHEGO PRIMARY SCHOOL	1880
76250460	RAHLAGANE TRIBAL OFFICE	907
76250516	NGWANAKWENA SECONDARY SCHOOL	915

WYK 10 het 3501 kiesers

Stemdistrik	Stemlokaal	Getal kiesers
54670080 (Gedeelte)	ROOIBOKKOP AGRICULTURAL OFFICE	100
76250101	MPIAILELE SCHOOL	1452
76250189	HUTUTU SECONDARY SCHOOL	980
76250763	MAMPHOKGO PRIMARY SCHOOL	969

WYK 11 het 3332 kiesers

Stemdistrik	Stemlokaal	Getal kiesers
76250099	MATHUNG SCHOOL	458
76250112	MATLALA TRIBAL OFFICE	1369
76250314	RAMOROKO SCHOOL	298
76250662	THOKE PRIMARY SCHOOL	239
76250774	MAMASEGARE PRIMARY SCHOOL	203
76250796	SEITATI SHOP	682
76250819	NKOANE PRIMARY SCHOOL	83

WYK 12 het 3730 kiesers

Stemdistrik	Stemlokaal	Getal kiesers
76250291	NYAANE HIGH SCHOOL	1291
76250303	MMAKGATLE PRIMARY SCHOOL	504
76250606	NTSHOENG	943
76250808	LEKOMETSE HIGH SCHOOL	992

WYK 13 het 3358 kiesers

Stemdistrik	Stemlokaal	Getal kiesers
76230266	MAHLOELE PRIMARY SCHOOL	353
76230323	MOOMANE PRIMARY SCHOOL	834
76230356	NGWANASENANA PRIMARY	485
76230547	MATHUKHUTHELA CRECHE	309
76230558	MARUTLE PRIMARY SCHOOL	65
76250640	FLAGBOSHJELLO PRIMARY SCHOOL	281
76250651	TOMPI SELEKA COLLEGE OF AGRICULTURE	190
76250730	MOTSWALEDI HIGH SCHOOL	355
76350102	NITTELENG PRIMARY SCHOOL	369
76350999	GAREAGOPOLA PRIMARY SCHOOL	117

WYK 14 het 3539 kiesers

Stemdistrik	Stemlokaal	Getal kiesers
76250347	MOTODI SECONDARY SCHOOL	560
76250505 (Gedeelte)	ELANDSKRAAL ADMINISTRATION OFFICE	100
76250549	KGOSI MATLALA TRIBAL OFFICE	684
76250550	REGAE SCHOOL	1613
76250820	MOHLAHLANE PRIMARY SCHOOL	582

WYK 15 het 3743 kiesers

Stemdistrik	Stemlokaal	Getal kiesers
76250505 (Gedeelte)	ELANDSKRAAL ADMINISTRATION OFFICE	1272
76250527	UNITING REFORMED CHURCH	1207
76250538	MORARELA SCHOOL	726
76250561	IMMERPAN SCHOOL	538

WYK 16 het 3258 kiesers

Stemdistrik	Stemlokaal	Getal kiesers
54670080 (Gedeelte)	ROOIBOKKOP AGRICULTURAL OFFICE	142
76250325	KOTOLE SCHOOL	1307
76250336	MATLALA HOSPITAL	1356
76250639	MASOGANENG P SCHOOL	415
76520112	SCHUINSDRAAT NATURE RESERVE	38

Belangrik: Hierdie Bylae bevat die totale getal geregistreerde kiesers op die munisipaliteit se segment van die nasionale gemeenskaplike kieserslys op 12 Februarie 2009, waarvoor voorsiening gemaak is in Goewermentskennisgewing No. 750 gepubliseer in Staatskoerant No. 32407 van 15 Julie 2009. Die stemdistriknommers, die grense van die stemdistrikte, die stemlokale, en die getal kiesers mag verander na die registrasie van kiesers vir die 2011 plaaslike verkiesings.

VORM MDB5

WYKSAFBAKENING

**BESWAAR INGEVOLGE ITEM 5(2) VAN BYLAE 1
VAN DIE WET OP PLAASLIKE REGERING: MUNISIPALE STRUKTURE, 1998**

Naam van Munisipaliteit: Code:

Naam van beswaarde persoon/instelling:

Kontak persoon in geval van 'n instelling:

Adres:

Tel. nommer: Selfoonnommer:

E-pos adres:

Hiermee teken ek beswaar aan teen die afbakening van die grense van die volgende wyke:

WYK NOMMER	REDE/MOTIVERING

Ek versoek die Munisipale Afbakeningsraad om die volgende alternatiewe voorstelle te oorweeg:

Wyk nommer	Die wyk moet bestaan uit die volgende stemdistrikte: (Voorsien die stemdistriktnommer en die getal geregistreerde kiesers as volg VD1123456(1500)+VD345678(2500)=4000)	Motivering

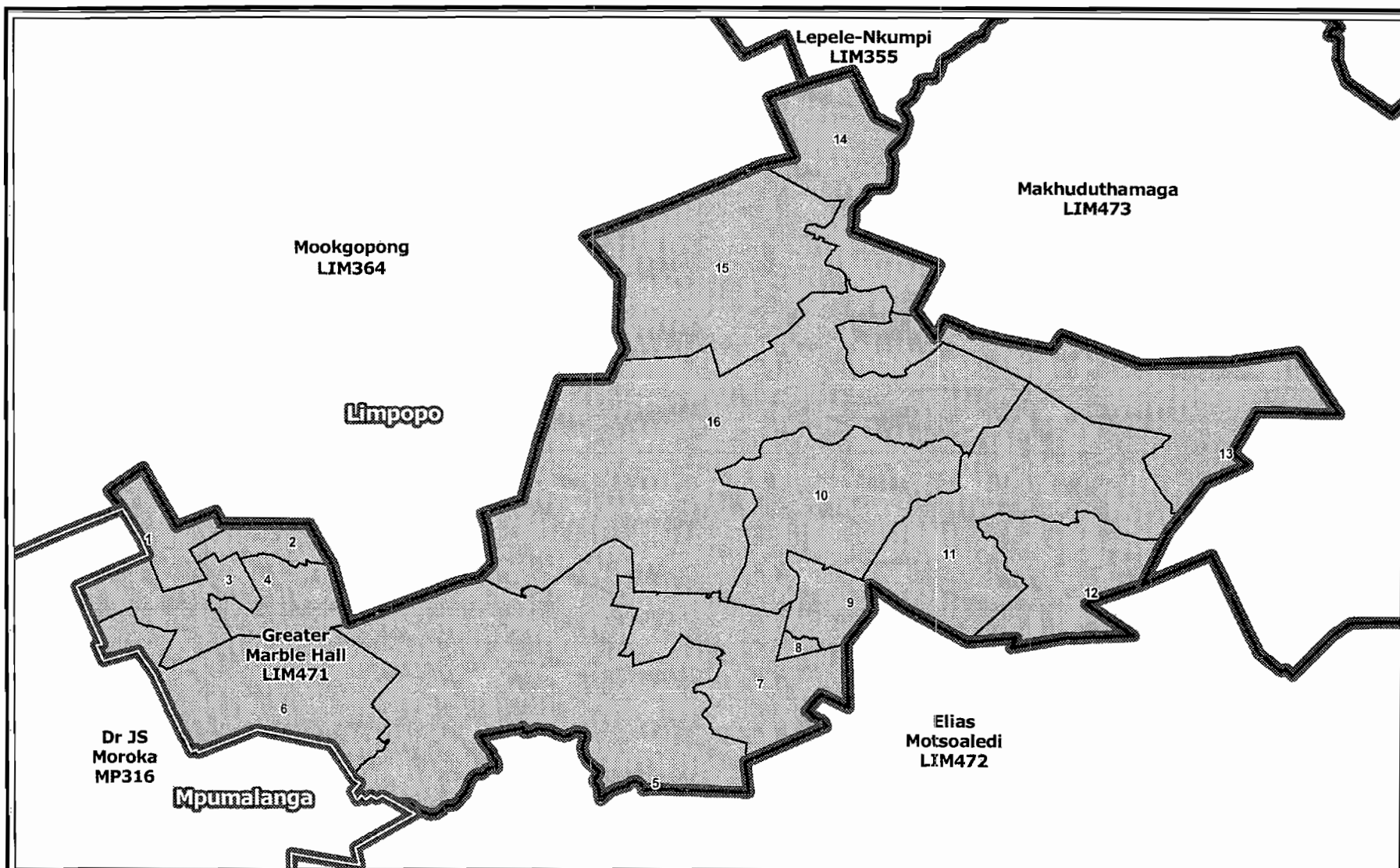
Ek bevestig dat:

- die saamgevoegde stemdistrikte vorm 'n aaneenlopende wyk;
- die getal kiesers in elke wyk is binne die minimum en maksimum getal wat per wyk toegelaat word;
- die voorgestelde wyke voldoen in die algemeen aan die kriteria.




HANDTEKENING

NAAM EN VAN

DATUM




Legend

-  Provincial Boundary
-  Municipal Boundary
-  Ward Boundary

Greater Marble Hall(LIM471)

Publication of the delimitation of Wards
within the Greater Marble Hall Local Municipality (LIM471)
in terms of Item 5 of Schedule 1 to the
Local Government: Municipal Structures Act, 1998
(Act No.117 of 1998)



DATE
February 2010

MAP NUMBER
LIM471

Additional information relating to this map
can be obtained by contacting the
Municipal Demarcation Board at:

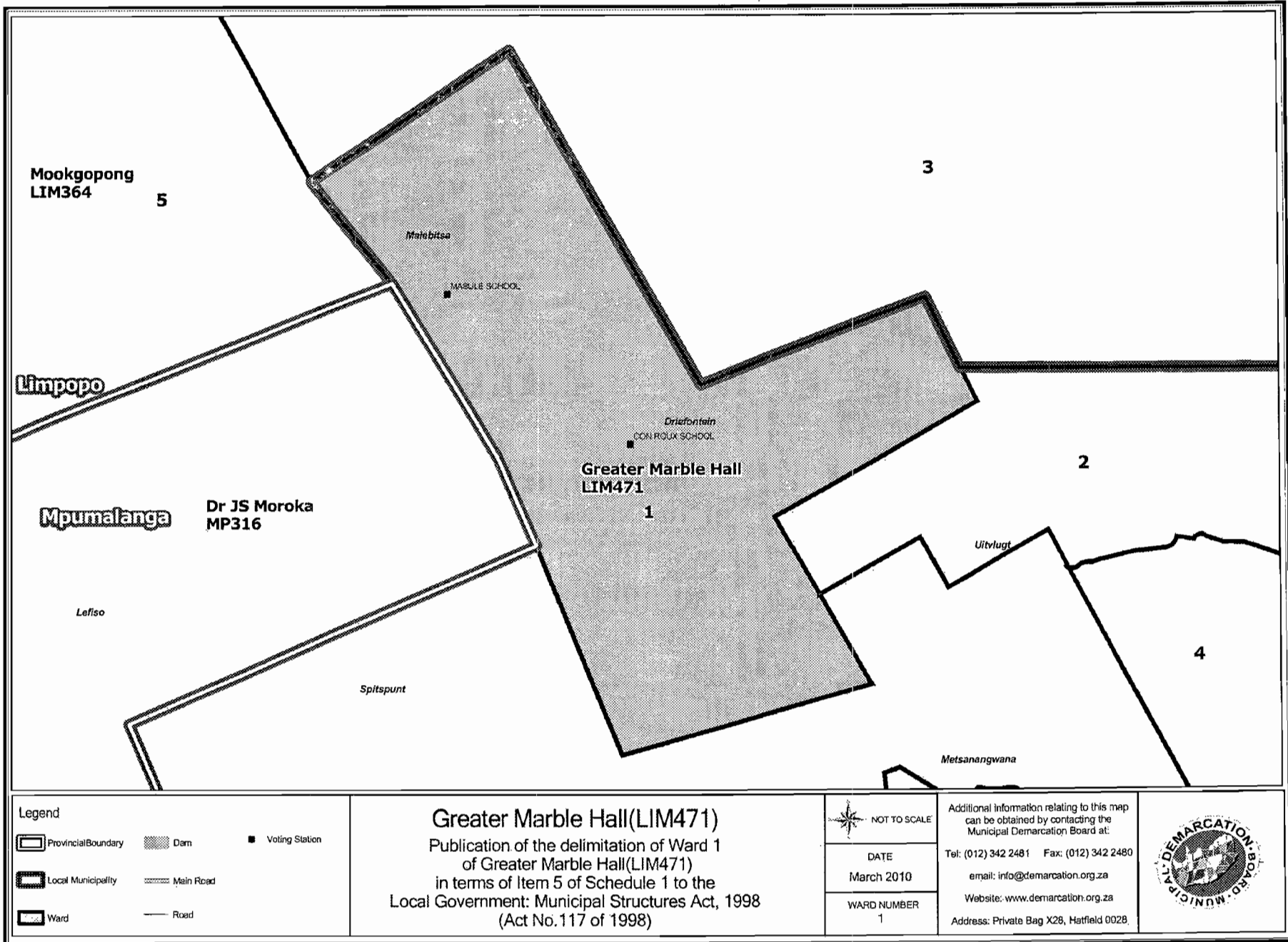
Tel: (012) 342 2481 Fax: (012) 342 2480

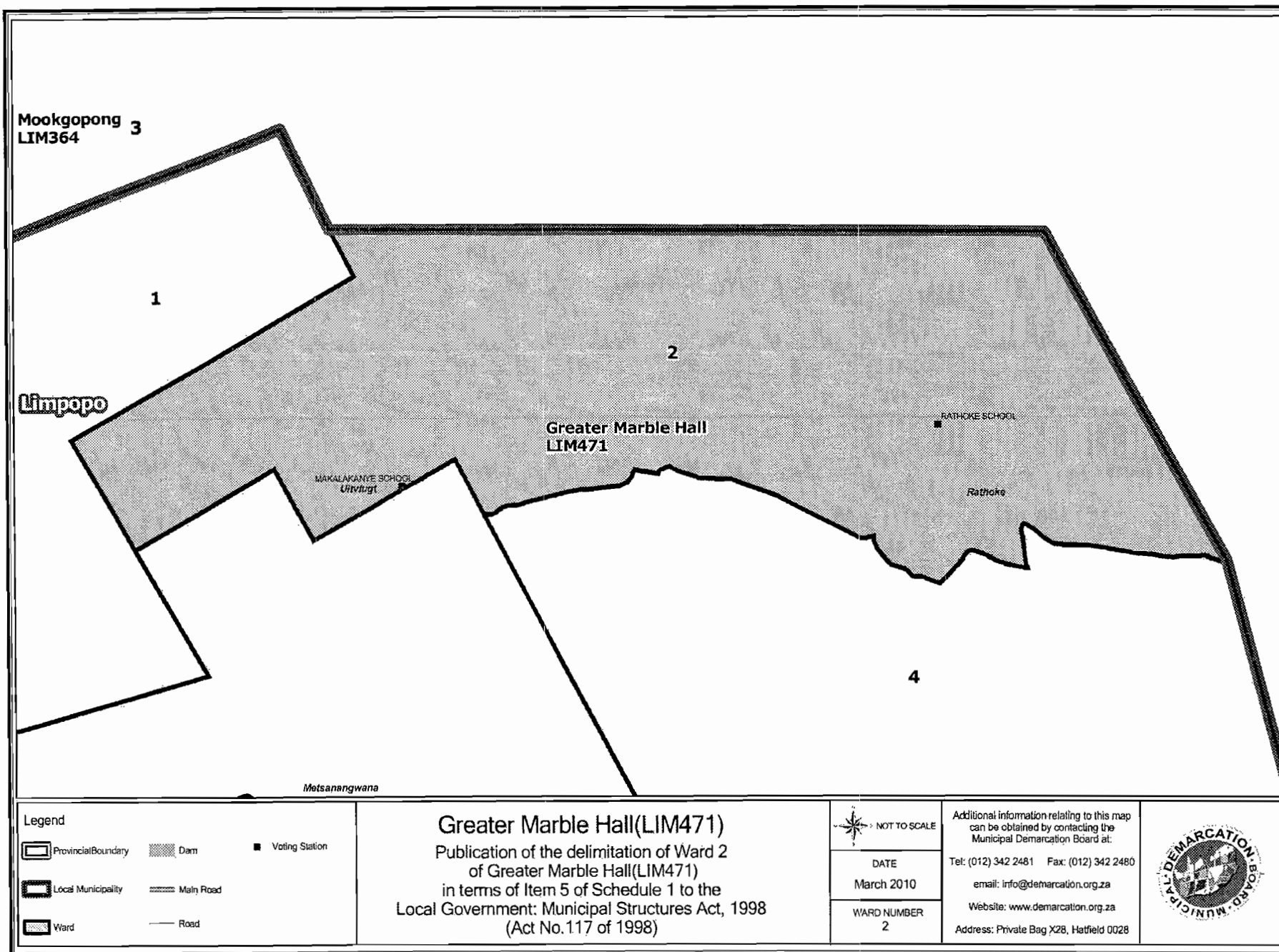
email: info@demarcation.org.za

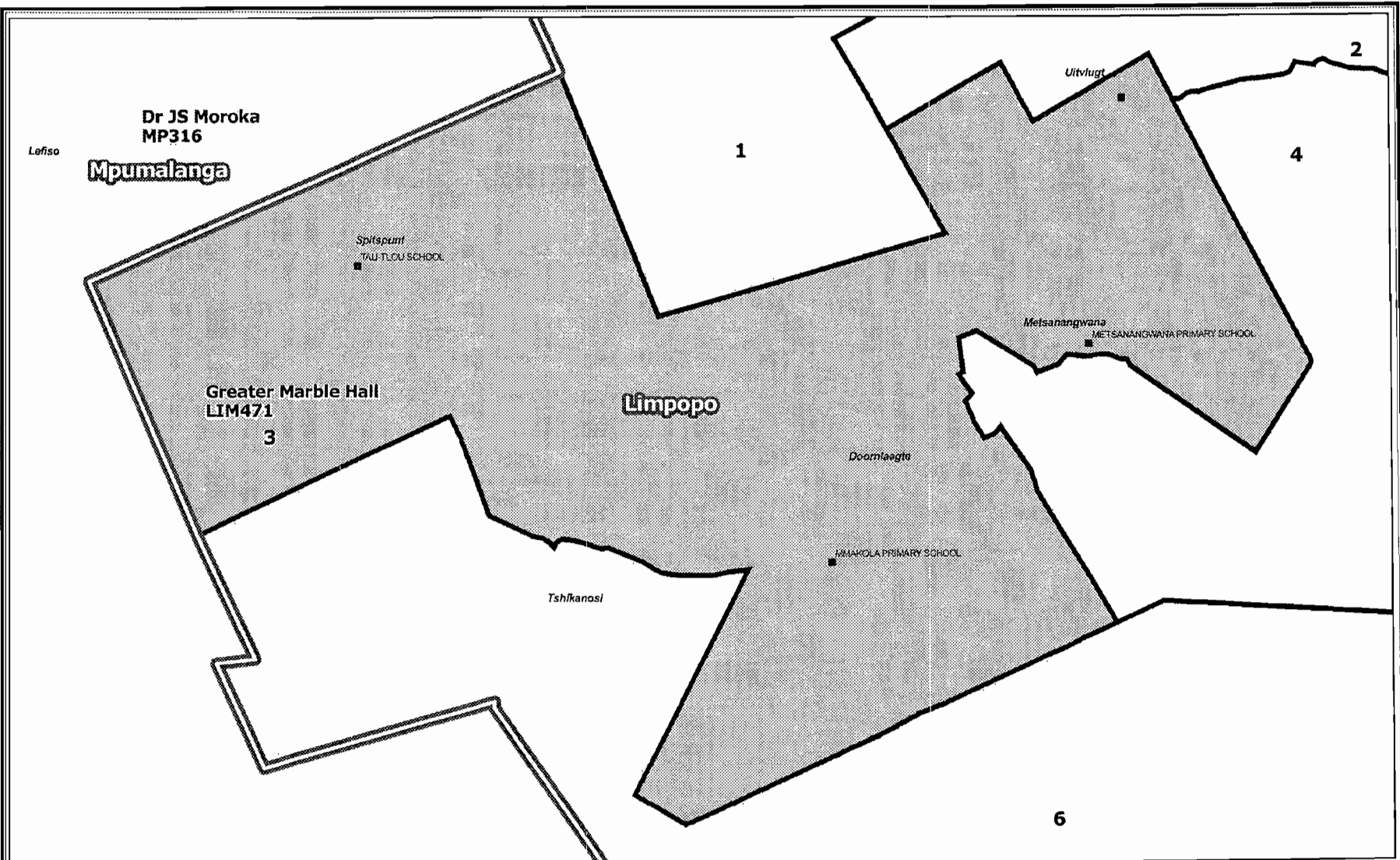
Website: www.demarcation.org.za

Address: Private Bag X28, Hatfield 0028









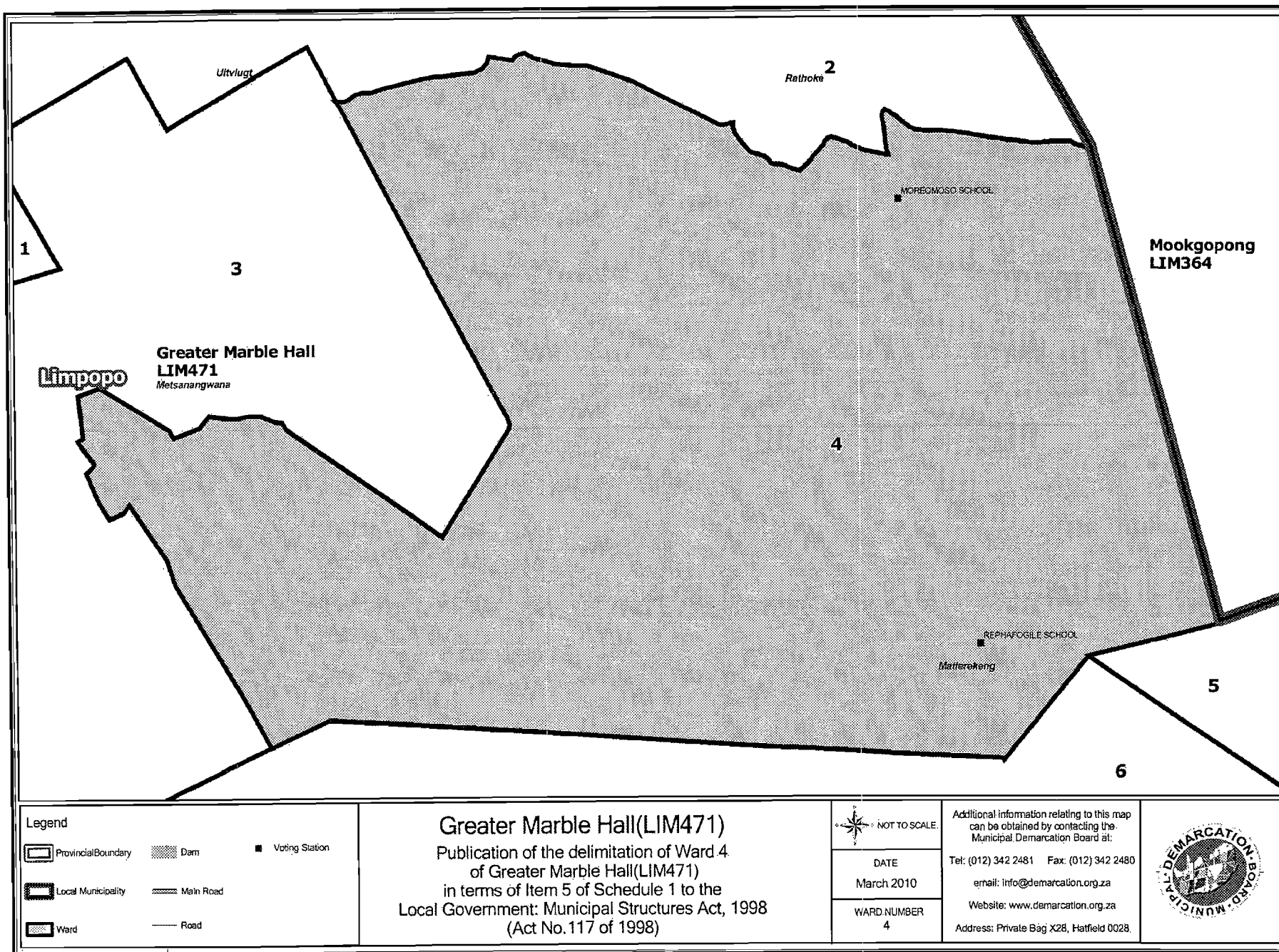
Legend		
	Provincial Boundary	Dam
	Local Municipality	Main Road
	Ward	Road
	Voting Station	

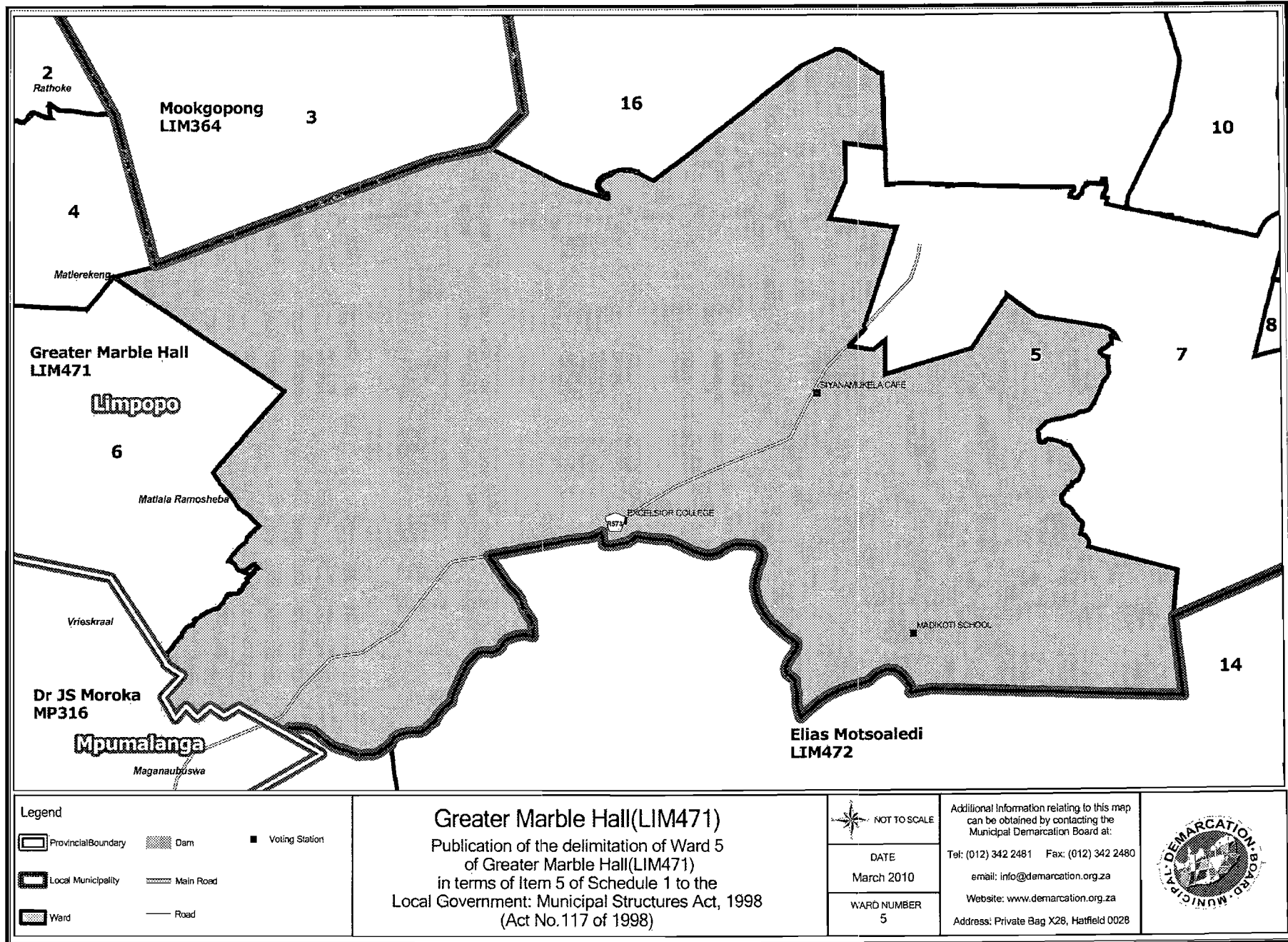
Greater Marble Hall(LIM471)
 Publication of the delimitation of Ward 3
 of Greater Marble Hall(LIM471)
 in terms of Item 5 of Schedule 1 to the
 Local Government: Municipal Structures Act, 1998
 (Act No. 117 of 1998)

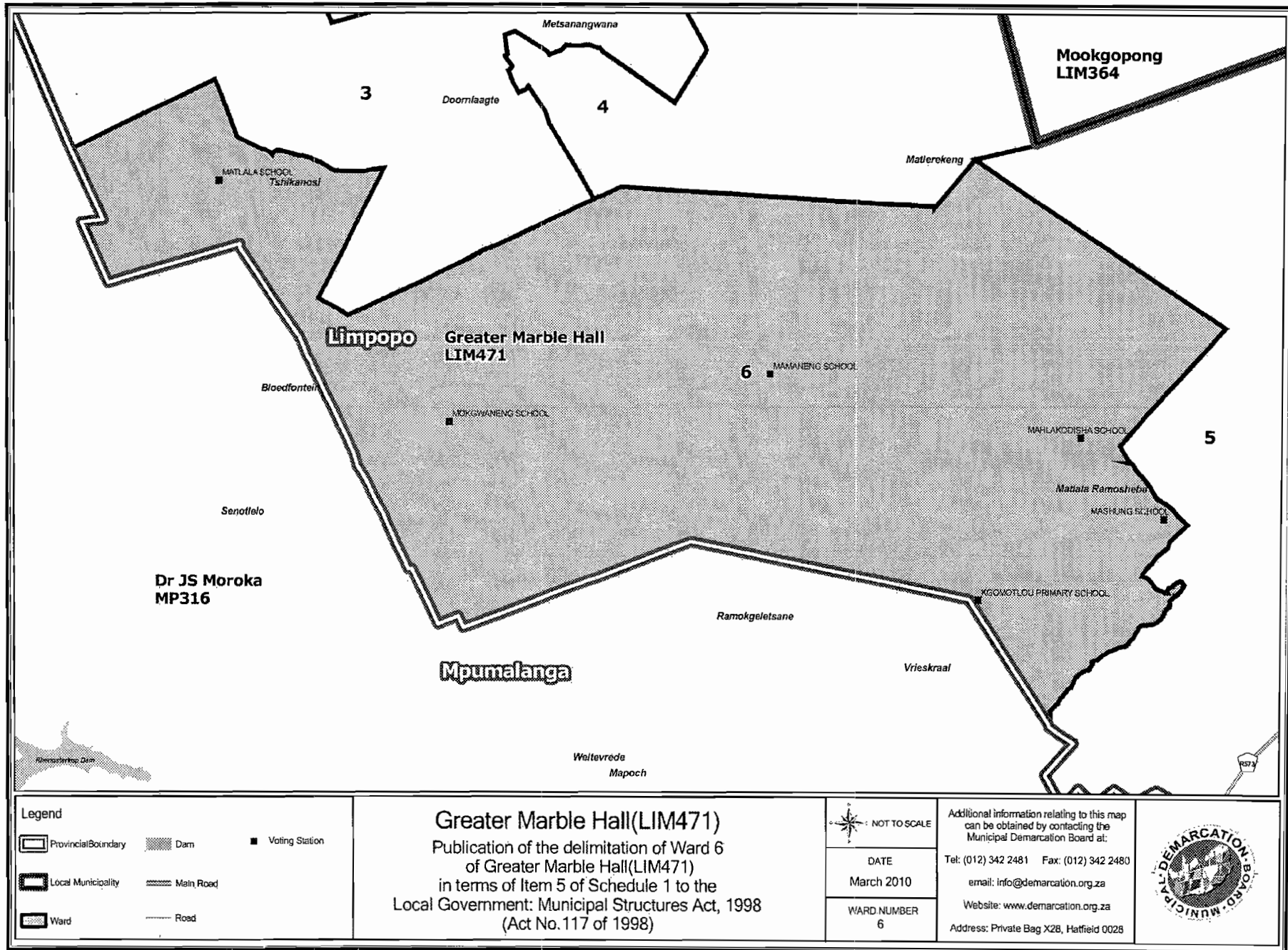
	NOT TO SCALE
DATE	March 2010
WARD NUMBER	3

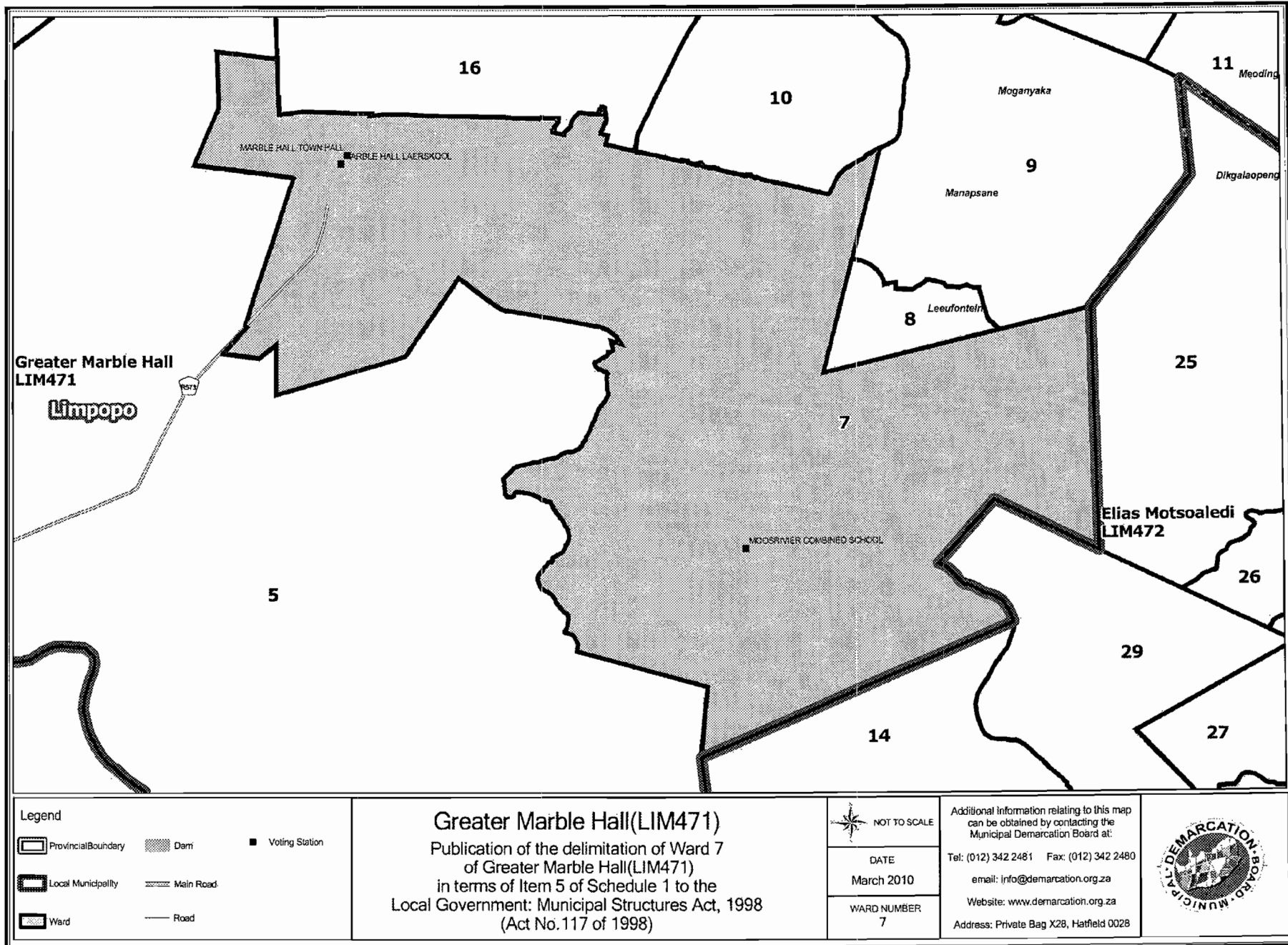
Additional information relating to this map
 can be obtained by contacting the
 Municipal Demarcation Board at:
 Tel: (012) 342 2481 Fax: (012) 342 2480
 email: info@demarcation.org.za
 Website: www.demarcation.org.za
 Address: Private Bag X28, Hatfield 0028

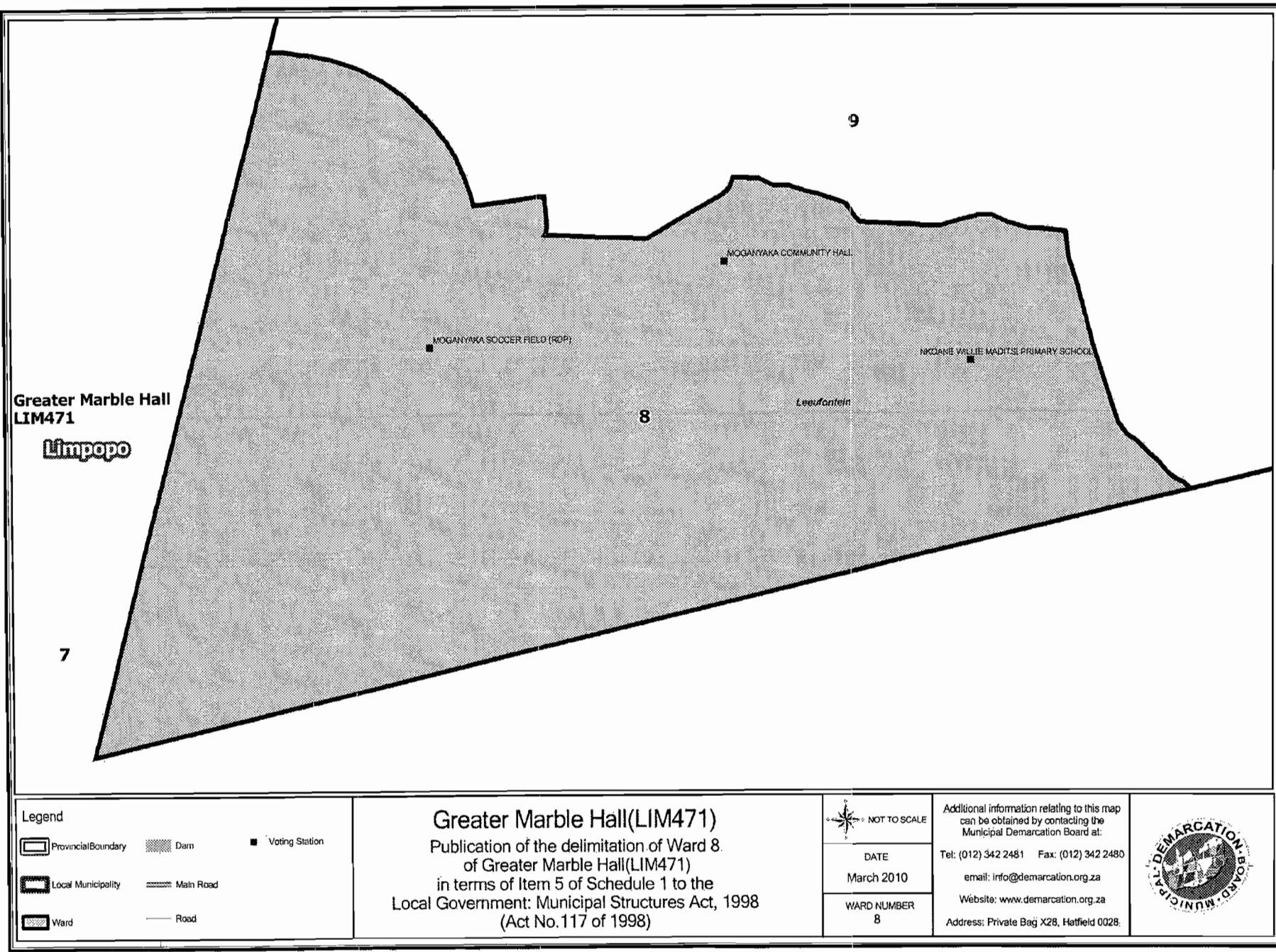


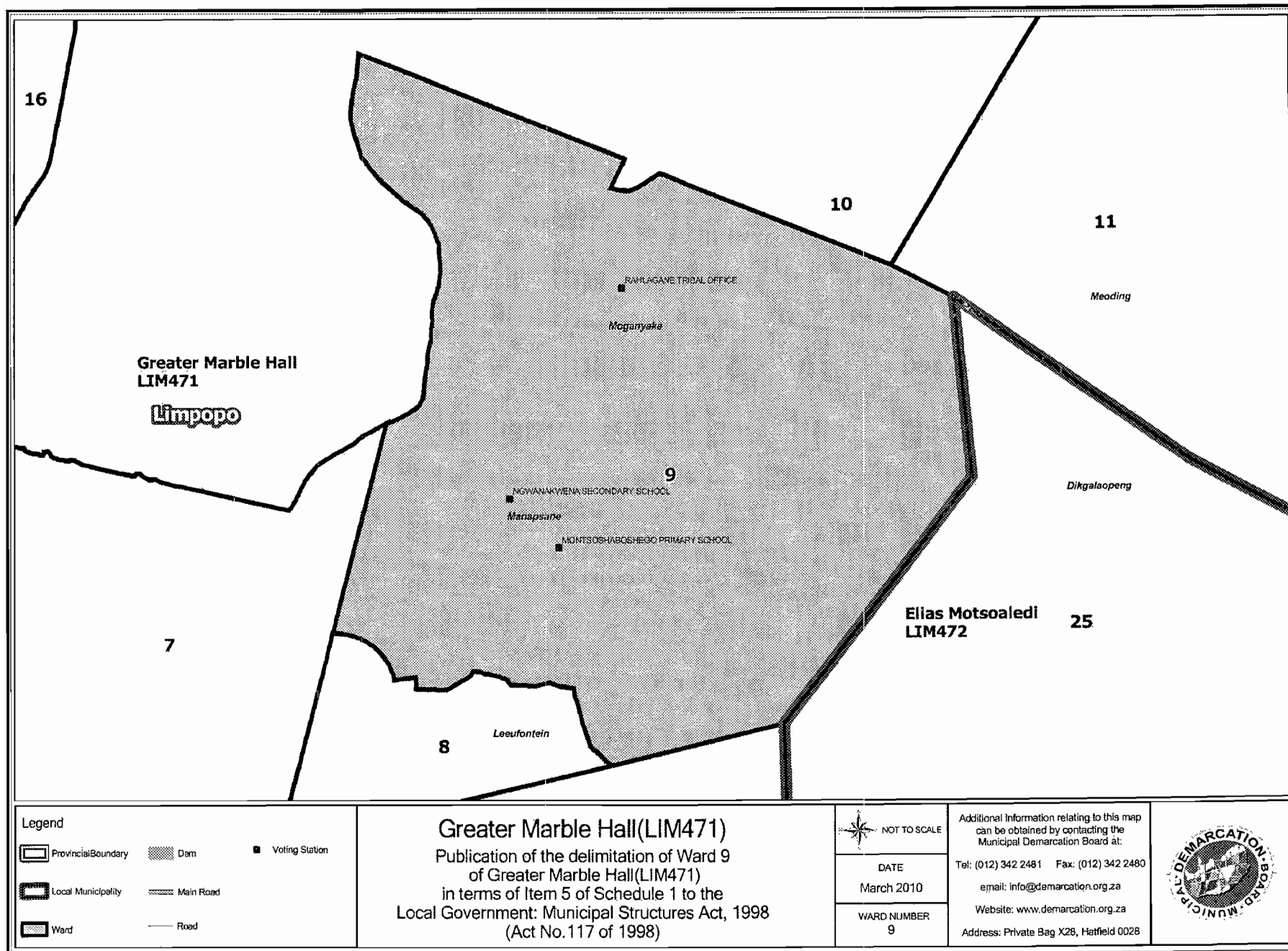


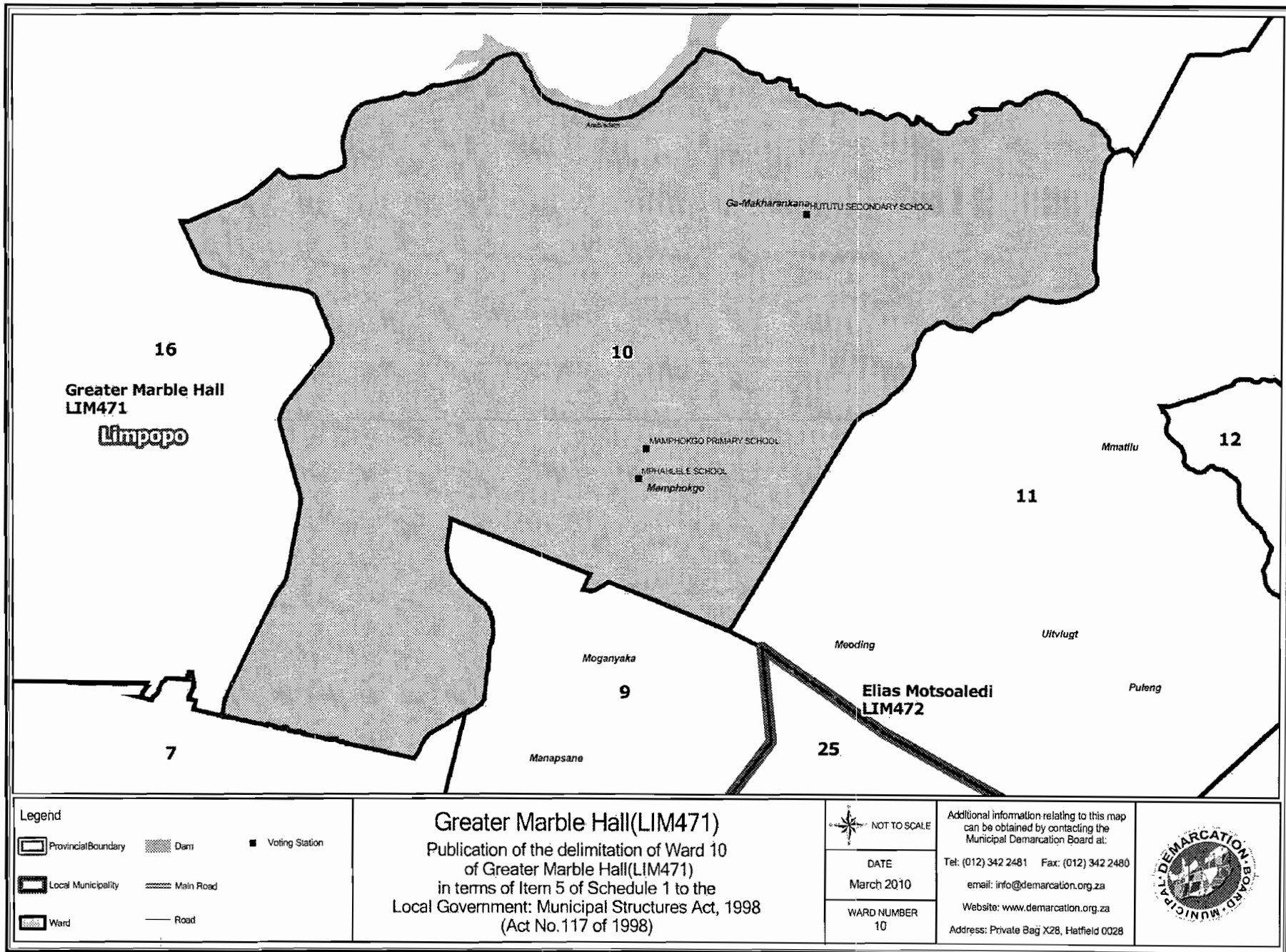




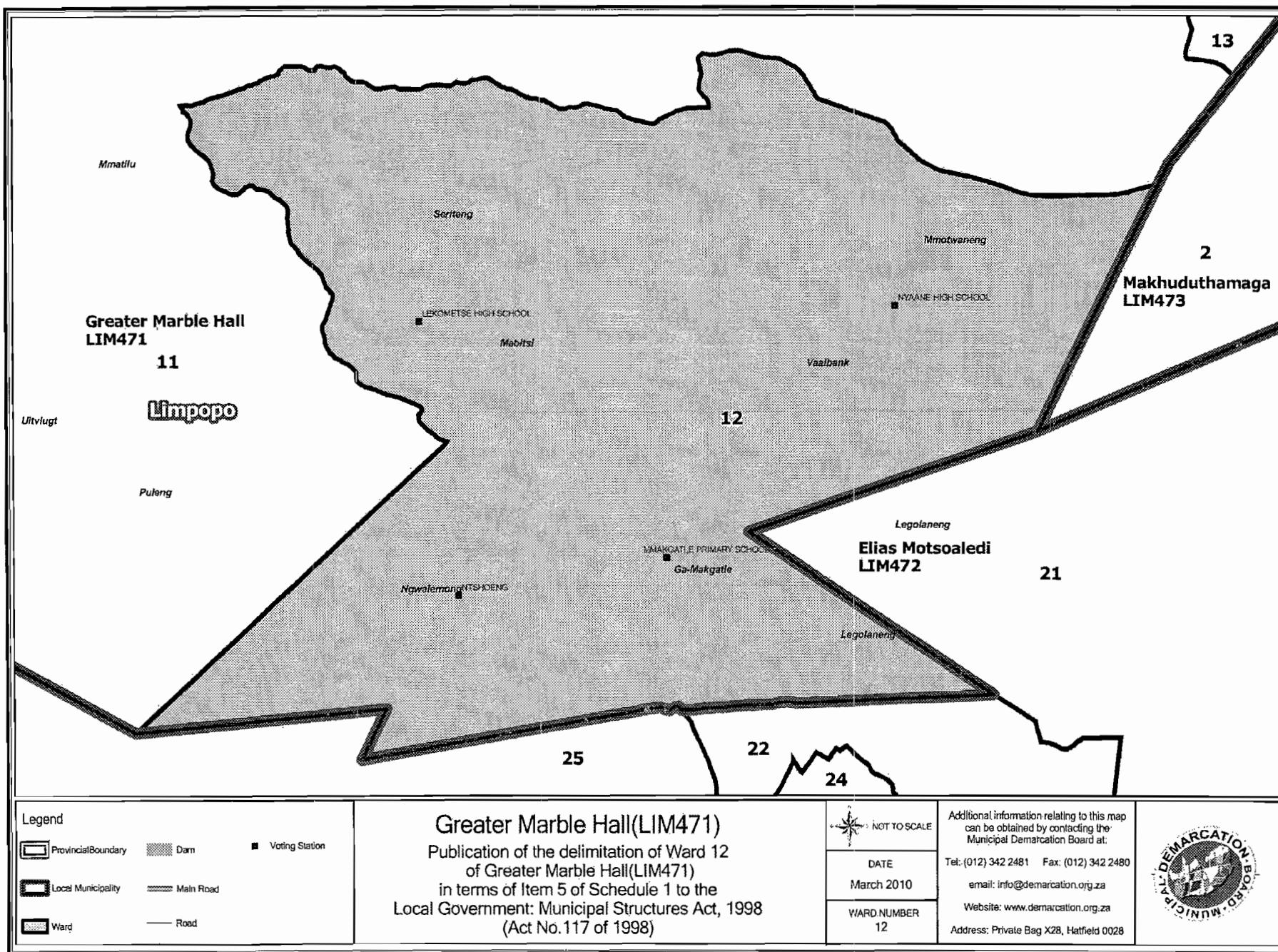


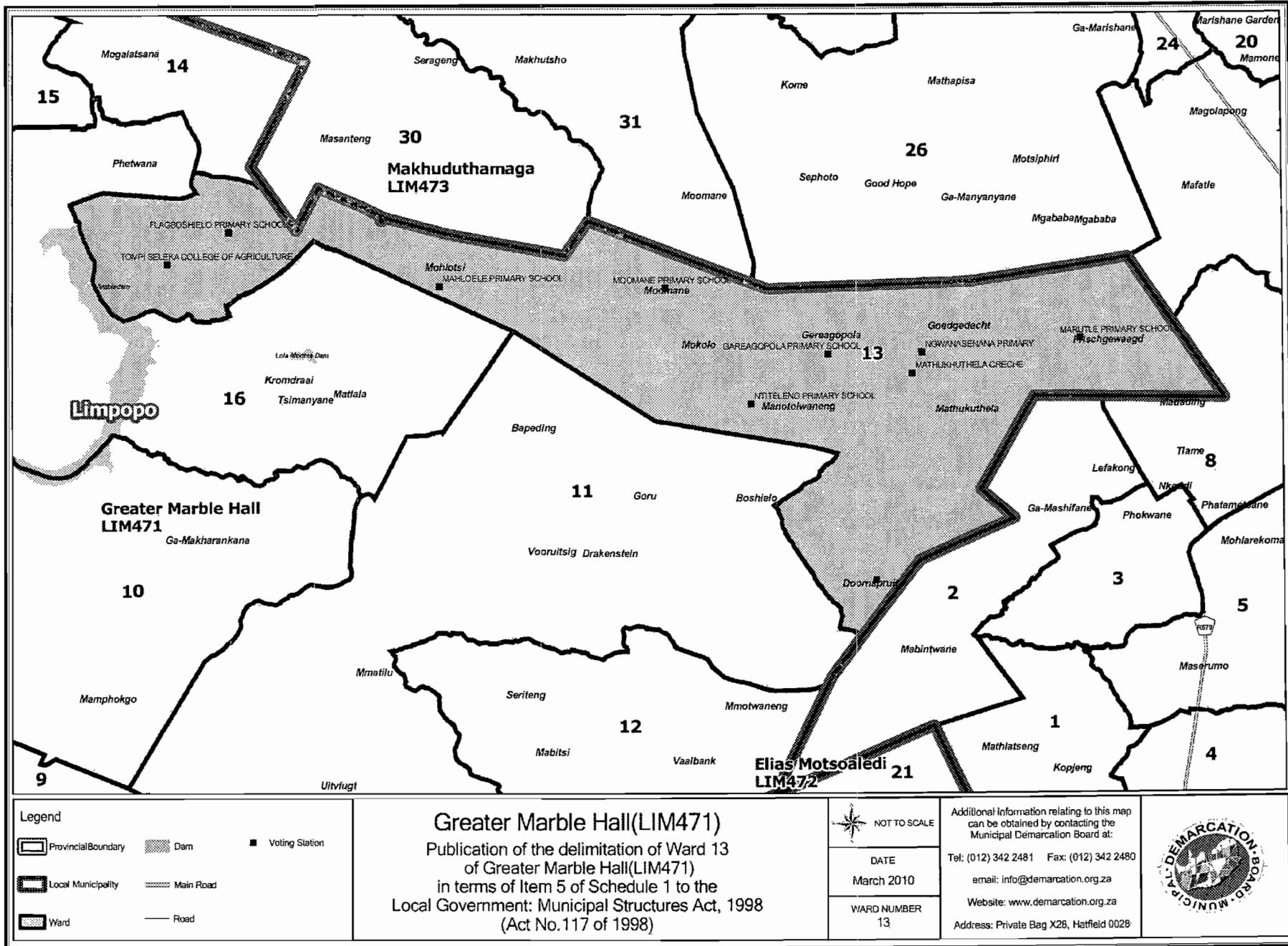


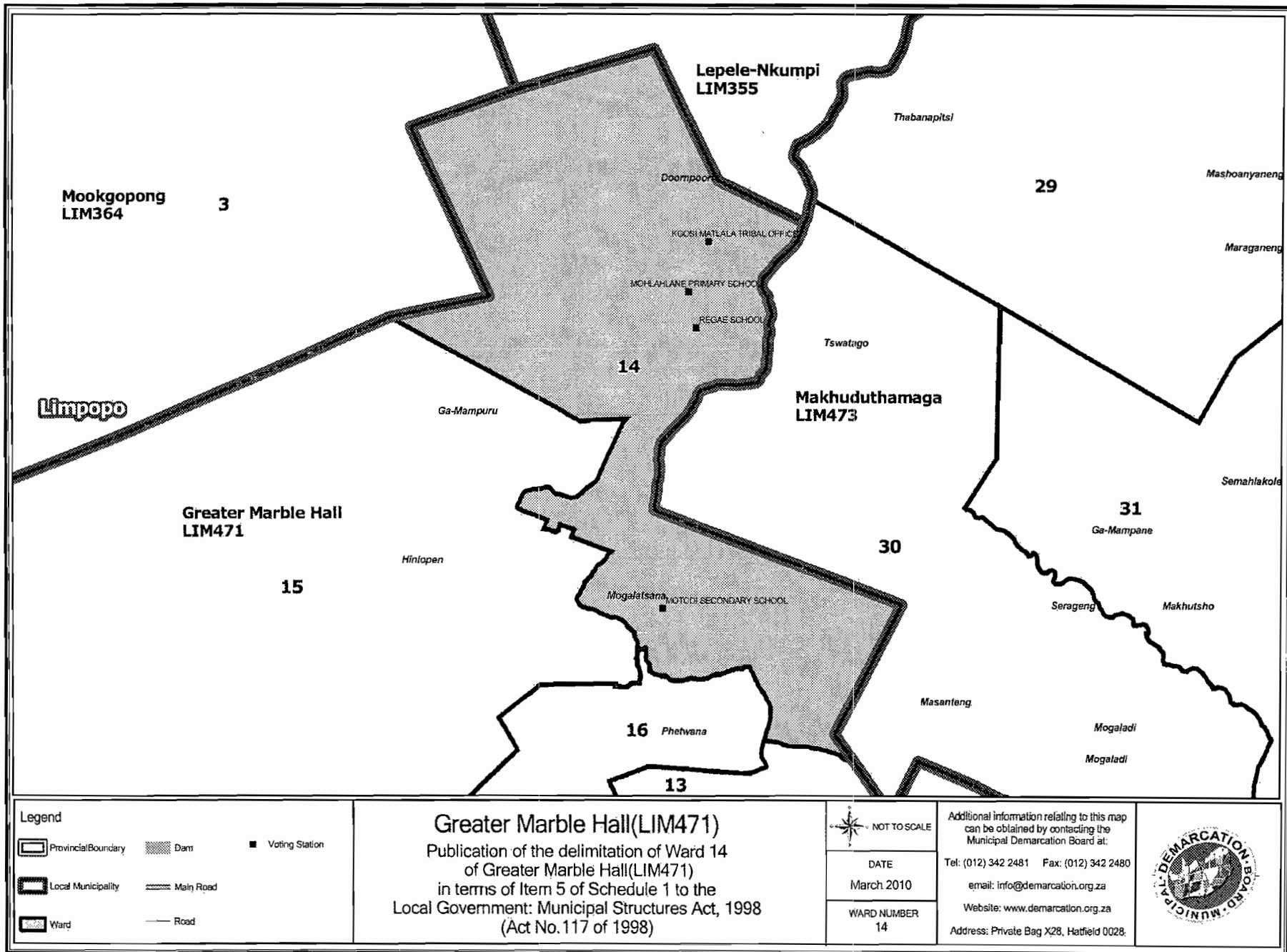


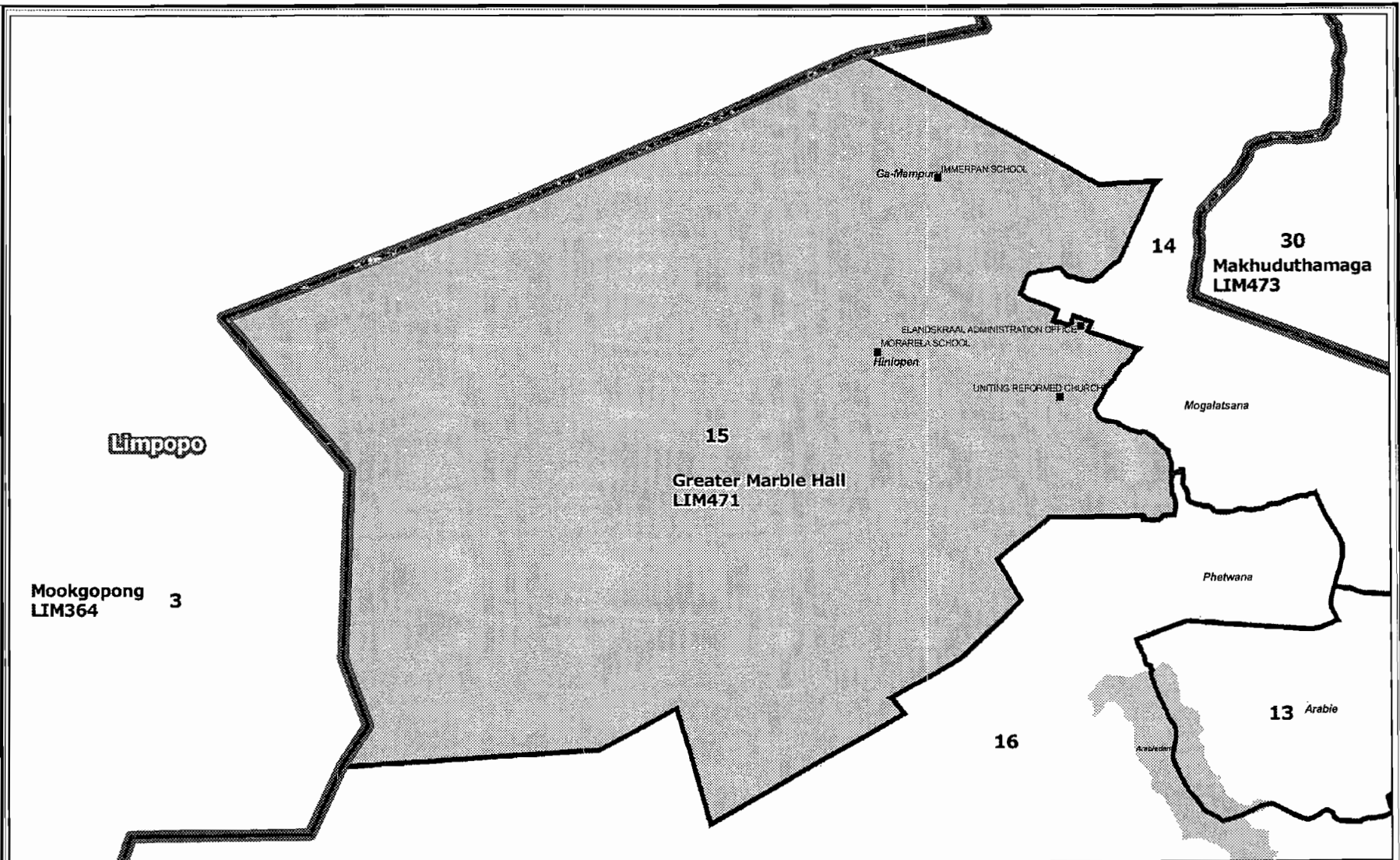












Legend

Greater Marble Hall(LIM471)
 Publication of the delimitation of Ward 15
 of Greater Marble Hall(LIM471)
 in terms of Item 5 of Schedule 1 to the
 Local Government: Municipal Structures Act, 1998
 (Act No.117 of 1998)

	NOT TO SCALE
DATE	March 2010
WARD NUMBER	15

Additional information relating to this map
 can be obtained by contacting the
 Municipal Demarcation Board at:

Tel: (012) 342 2481 Fax: (012) 342 2480
 email: info@demarcation.org.za
 Website: www.demarcation.org.za
 Address: Private Bag X28, Hatfield 0028



