

LIMPOPO PROVINCE  
LIMPOPO PROVINSIE  
XIFUNDZANKULU XA LIMPOPO  
PROFENSE YA LIMPOPO  
VUNDU LA LIMPOPO  
IPHROVINSI YELIMPOPO

**Provincial Gazette • Provinsiale Koerant • Gazete ya Xifundzankulu  
Kuranta ya Profense • Gazethe ya Vundu**

*(Registered as a newspaper) • (As 'n nuusblad geregistreer)*  
*(Yi rhijistariwile tanihi Nyuziphepha)*  
*(E ngwadisitšwe bjalo ka Kuranta)*  
*(Yo redzhistariwa sa Nyusiphepha)*

**POLOKWANE,**

**Vol. 17**

**Extraordinary**

**Ku katsa na Tigazete to  
Hlawuleka hinkwato**

23 JUNE 2010

23 JUNIE 2010

23 KHOTAVUXIKA 2010

23 JUNE 2010

23 FULWI 2010

**No. 1795**

**Buitengewoon**

**Hu tshi katelwa na  
Gazethe dza Nyingo**

**IMPORTANT NOTICE**

The Government Printing Works will not be held responsible for faxed documents not received due to errors on the fax machine or faxes received which are unclear or incomplete. Please be advised that an "OK" slip, received from a fax machine, will not be accepted as proof that documents were received by the GPW for printing. If documents are faxed to the GPW it will be the sender's responsibility to phone and confirm that the documents were received in good order.

Furthermore the Government Printing Works will also not be held responsible for cancellations and amendments which have not been done on original documents received from clients.

**CONTENTS • INHOUD**

No.		Page No.	Gazette No.
<b>GENERAL NOTICE • ALGEMENE KENNISGEWING</b>			
180	Local Government: Municipal Structures Act (117/1998): Municipal Demarcation Board: Delimitation of municipal wards: Greater Letaba Municipality (LIM332).....	3	1795
180	Wet op Plaaslike Regering: Munisipale Strukture (117/1998): Munisipale Afbakeningsraad: Afbakening van munisipale wyke: Greater Letaba Munisipaliteit (LIM332) .....	10	1795

---

## GENERAL NOTICE ALGEMENE KENNISGEWING

---

### NOTICE 180 OF 2010 MUNICIPAL DEMARCATION BOARD DELIMITATION OF MUNICIPAL WARDS IN TERMS OF THE LOCAL GOVERNMENT: MUNICIPAL STRUCTURES ACT, 1998

#### Municipality : Greater Letaba Local Municipality (LIM332)

In terms of Item 5(1) of Schedule 1 to the Local Government: Municipal Structures Act, 1998 (Act No.117 of 1998) ("the Act") the Municipal Demarcation Board hereby publishes its delimitation of wards for the above-mentioned municipality. Particulars of the delimitation are listed in the Schedule.

In terms of Item 5(2) of Schedule 1 to the Act, any person aggrieved by a delimitation may, within 14 days of publication of this notice, submit objections in writing to:

The Municipal Demarcation Board  
Private Bag X28  
**Hatfield**  
0028

Fax: 012-3422480

E-mail: [robert@demarcation.org.za](mailto:robert@demarcation.org.za)

The attached form MDB5 must please be used to object. The form is also available on [www.demarcation.org.za](http://www.demarcation.org.za)

**LANDIWE MAHLANGU**  
**CHAIRPERSON: MDB**

### SCHEDULE

In terms of Section 18(3) of the Local Government: Municipal Structures Act, 1998 (Act 117 of 1998) the MEC responsible for local government has determined that the municipal council consists of 57 councillors.

After having consulted the Independent Electoral Commission, The Municipal Demarcation Board has delimited the municipality into 29 wards in terms of Schedule 1 to the Act.

The number of registered voters in each ward does not vary by more than fifteen percent from the norm. The norm was determined by dividing the total number of voters on the municipal segment of the national common voters roll, namely 95192 voters on 12 February 2009, by the number of wards in the municipality.

An overview map of the boundary of the municipality, with the boundaries of the wards within the municipal boundary, and a map of each ward are attached. In case of a discrepancy between a map and this schedule, the map will prevail.

The ward numbers, the voting districts and voting stations in each ward, and the number of voters are as follows:

**WARD 1 comprises of a total of 3455 registered voters**

Voting District	Voting Station	Number of Voters
76140503	MADUMELENG-LEAKHALE PRIMARY SCHOOL	1077
76140716	MODJADJI HEADKRAAL PRIMARY SCHOOL	1300
76140761	LENOKWE PRIMARY SCHOOL	1078

**WARD 2 comprises of a total of 2962 registered voters**

Voting District	Voting Station	Number of Voters
76140424	BODUPE-RATHAGA PRIMARY SCHOOL	1053
76140446	MOSHAKGA-MOSHAKGA PRIMARY SCHOOL	1394
76140536	MAKABA SHOP	515

**WARD 3 comprises of a total of 2849 registered voters**

Voting District	Voting Station	Number of Voters
76050042	WILLIAM KGATLA LOWER & HIGH SCHOOL	1398
76050097	MAPAANA PRIMARY SCHOOL	749
76050110	MODUBATSE SECONDARY SCHOOL	702

**WARD 4 comprises of a total of 3006 registered voters**

Voting District	Voting Station	Number of Voters
76050019	KGAPANE HIGH SCHOOL	569
76050031	MAMATLEPA PRIMARY SCHOOL	2437

**WARD 5 comprises of a total of 3255 registered voters**

Voting District	Voting Station	Number of Voters
76050020	MEIDINGEN PRIMARY SCHOOL	1854
76050086	MEIDINGEN LUTHERN MISSION	501
76140514	MALEMATJA PRIMARY SCHOOL	434
76140794	RABOTHATA B STORE	223
76140817	MARAKA CAFE	243

**WARD 6 comprises of a total of 3391 registered voters**

Voting District	Voting Station	Number of Voters
76140468	MAOLWE HIGH SCHOOL	1536
76140479	SHOTONG PRIMARY SCHOOL	1184
76140750	RAMPHENYANE SHOP-TENT	671

**WARD 7 comprises of a total of 3187 registered voters**

Voting District	Voting Station	Number of Voters
76140457	RAMAKGUMA PRIMARY SCHOOL	691
76140480	SEHLOMAMOTHEKA-SEKHUTINI PRIMARY SCHOOL	1297
76140491	MOLLONG PRIMARY SCHOOL	376
76140806	MANKOPANA PRIMARY SCHOOL	506
76140828	MASELESELE PRIMARY SCHOOL	317

**WARD 8 comprises of a total of 2926 registered voters**

Voting District	Voting Station	Number of Voters
76050064	SEFAHONE PRIMARY SCHOOL	1711
76050109	MODJADJI FET COLLEGE	222
76140413	TSHWENI SECONDARY SCHOOL	993

**WARD 9 comprises of a total of 3775 registered voters**

Voting District	Voting Station	Number of Voters
76330346	MALADUMA PRIMARY SCHOOL	941
76330357	LEBOAGANYANE PRIMARY SCHOOL	625
76330368	MOTSHEUDI HIGH SCHOOL	654
76330379 (Portion)	KILETSA PRIMARY SCHOOL	742
76330469	MATSWIDIKANYE PRIMARY SCHOOL	813

**WARD 10 comprises of a total of 3775 registered voters**

Voting District	Voting Station	Number of Voters
76330379 (Portion)	KILETSA PRIMARY SCHOOL	44
76330380	MAKHABENI PRIMARY SCHOOL	747
76330391	MOTSEKETLA PRIMARY SCHOOL	1424
76330403	LEBJELOLA VISITING POINT	753
76330414 (Portion)	MANTSHA PRIMARY SCHOOL	807

**WARD 11 comprises of a total of 3387 registered voters**

Voting District	Voting Station	Number of Voters
76140378	MABULANA PRIMARY SCHOOL (SEKGOTI)	437
76140525	MATSWI PRIMARY SCHOOL	1869
76140895	SEKGWARE HIGH SCHOOL	452
76140952	THLABELENE PRIMARY SCHOOL	629

**WARD 12 comprises of a total of 3243 registered voters**

Voting District	Voting Station	Number of Voters
76330289	ITIELENE VISITING POINT	864
76330302	MAKWA PRIMARY SCHOOL	723
76330313	PHEEHA TRIBAL OFFICE	1656

**WARD 13 comprises of a total of 3642 registered voters**

Voting District	Voting Station	Number of Voters
76330223	MOTSOKOTSA PRIMARY SCHOOL	883
76330234	VAALWATER VISITING POINT HALL	898
76330256	SENWAMOKGOPE LOWER PRIMARY SCHOOL	1003
76330278	MASEHLONE LOWER & HIGHER PRIMARY SCHOOL	858

**WARD 14 comprises of a total of 2874 registered voters**

Voting District	Voting Station	Number of Voters
76330267	NAHAKWE SECONDARY SCHOOL	1714
76330290	VAALWATER PRE-SCHOOL	669
76330324	JACHTPAD SHOP VACANT LAND-TENT	491

**WARD 15 comprises of a total of 3184 registered voters**

Voting District	Voting Station	Number of Voters
76330199	RAPHAHLELO LOCAL GOVERNMENT OFFICE	1355
76330201	PHOOKO TRIBAL OFFICE	749
76330212	BABERWA PRIMARY SCHOOL	1080

**WARD 16 comprises of a total of 3114 registered voters**

Voting District	Voting Station	Number of Voters
76330111 (Portion)	MAHOCHOMBA PRIMARY SCHOOL	1428
76330166	TSHANGWANE PRIMARY SCHOOL	748
76330177	KOLOBETONA SECONDARY SCHOOL	938

**WARD 17 comprises of a total of 3696 registered voters**

Voting District	Voting Station	Number of Voters
76330144	MAMAILA PRIMARY SCHOOL	2197
76330155	MAMAILA TRIBAL OFFICE	732
76330447	LEKGOLO PRIMARY SCHOOL	767

**WARD 18 comprises of a total of 2814 registered voters**

Voting District	Voting Station	Number of Voters
76330188	KOPANANG PRIMARY SCHOOL	1526
76330245	SEBELAOLO PRIMARY SCHOOL	1288

**WARD 19 comprises of a total of 3671 registered voters**

Voting District	Voting Station	Number of Voters
76140020	MOHLABANENG MANONYANENG SECONDARY SCHOOL	741
76140031	MOHLABANENG LEBAKA PRIMARY SCHOOL	1421
76140266	JAMELA SECONDARY SCHOOL	1000
76140323	JAMELA PRIMARY SCHOOL	509

**WARD 20 comprises of a total of 3637 registered voters**

Voting District	Voting Station	Number of Voters
76140143	NOKANE PRIMARY SCHOOL	1599
76140211	PIPA PRIMARY SCHOOL	1167
76140277	MODISHA SECONDARY SCHOOL	871

**WARD 21 comprises of a total of 3555 registered voters**

Voting District	Voting Station	Number of Voters
76140097	FEMANE PRIMARY SCHOOL	959
76140154	IIORIZON TIJUSANANG	413
76140334	MOTHOBEKGI PRIMARY SCHOOL	633
76140345	RAMAROKA COMMUNITY HALL	955
76140402	RAMAROKA PRIMARY SCHOOL	595

**WARD 22 comprises of a total of 3692 registered voters**

Voting District	Voting Station	Number of Voters
76140042	MAMAILA-KUBUNG PRIMARY SCHOOL	396
76140200	NAKAMPE PRIMARY SCHOOL	818
76140288	PHAKENG PRIMARY SCHOOL	894
76140390	CHRIS HANI COMMUNITY HALL	855
76140783	TSEANA HIGH SCHOOL	729

**WARD 23 comprises of a total of 3279 registered voters**

Voting District	Voting Station	Number of Voters
76140176	RAMMILA SECONDARY SCHOOL	873
76140198	BELLVUE PRIMARY SCHOOL	1382
76140244	MAOFOTA PRIMARY SCHOOL	596
76140873	RAMATIMANA PRIMARY SCHOOL	428

**WARD 24 comprises of a total of 3067 registered voters**

Voting District	Voting Station	Number of Voters
76140110	KHATHOLA SECONDARY SCHOOL	664
76140121	SEAPHOLE PRIMARY SCHOOL	879
76140187	NTATA PRIMARY SCHOOL	878
76140918	NORTHAMPTON PRIMARY SCHOOL	646

**WARD 25 comprises of a total of 2900 registered voters**

Voting District	Voting Station	Number of Voters
76140222	LERALE PRIMARY SCHOOL	775
76220096	THABISONG PRIMARY SCHOOL	865
76220760	SHAMFANA PRIMARY SCHOOL	684
76220805	MAMPEULE SECONDARY SCHOOL	576

**WARD 26 comprises of a total of 3425 registered voters**

Voting District	Voting Station	Number of Voters
76140109	RAMA SECONDARY SCHOOL	855
76140255	MEETSE - A - PHEPA PRIMARY	587
76140312	BORELETSANE PRIMARY SCHOOL	793
76140356	KURANTA-KGOBAKANANG PRIMARY SCHOOL	743
76140884	TSOGANG PRIMARY SCHOOL	447

**WARD 27 comprises of a total of 2944 registered voters**

Voting District	Voting Station	Number of Voters
76140086	RAMPEPE PRIMARY SCHOOL	589
76140132	MAMANYOHA PRIMARY SCHOOL	708
76140840	HLOHLOKWE PRIMARY SCHOOL	590
76140851	TAULOME PRIMARY SCHOOL	521
76140907	MOHOKONI PRIMARY SCHOOL	536

**WARD 28 comprises of a total of 2790 registered voters**

<b>Voting District</b>	<b>Voting Station</b>	<b>Number of Voters</b>
76330087	MAHUNTSI PRIMARY SCHOOL	866
76330098	VUYANI TRIBAL OFFICE	1794
76330111 (Portion)	MAHOCHOMBA PRIMARY SCHOOL	130

**WARD 29 comprises of a total of 3697 registered voters**

<b>Voting District</b>	<b>Voting Station</b>	<b>Number of Voters</b>
76050053	DUIVELSKLOOF PRIMARY SCHOOL	1605
76140862	MAUTPA PRIMARY SCHOOL	738
76330414 (Portion)	MANTSHA PRIMARY SCHOOL	277
76330425	MOOKETSI COMMUNITY HALL	989
76330458	PLATLAND PRIMARY SCHOOL	88

**Important:** This Schedule contains the total number of registered voters on the municipality's segment of the national common voters' roll on 12 February 2009 as provided for in Government Notice No. 750 published in Government Gazette No. 32407 of 15 July 2009. The voting district numbers, the voting district boundaries, voting stations, and the number of voters may change after the registration of voters for the 2011 local elections.



## FORM MDB5

## WARD DELIMITATION

OBJECTION IN TERMS OF ITEM 5(2) OF SCHEDULE 1 TO THE  
LOCAL GOVERNMENT: MUNICIPAL STRUCTURES ACT, 1998

Name of municipality:.....Code:.....

Name of aggrieved person/institution:.....

Contact person in case of an institution:.....

Address:.....

Tel. number:.....Cell number:.....

Email address:.....

I hereby object to the delimitation of the boundaries of the following wards:

WARD NUMBER	REASON/MOTIVATION

I request the Municipal Demarcation Board to consider the following alternative proposals:

Ward number	The ward should comprise of the following voting districts (Provide voting district number and the number of voters in brackets e.g. VD1123456(1500)+VD345678(2500)=4000)	Motivation

I confirm that:

- each cluster of voting districts form a contiguous ward;
- the number of voters in each ward fall within the minimum and maximum of voters allowed per ward;
- the proposed ward boundaries comply, in general, with the criteria.

SIGNATURE \_\_\_\_\_

NAME AND SURNAME \_\_\_\_\_

DATE \_\_\_\_\_

**KENNISGEWING 180 VAN 2010****MUNISIPALE AFBAKENINGSRAAD  
AFBAKENING VAN MUNISIPALE WYKE INGEVOLGE DIE WET OP  
PLAASLIKE REGERING: MUNISIPALE STRUKTURE, 1998****Munisipaliteit : Greater Letaba Plaaslike Munisipaliteit (LIM332)**

Ingevolge Item 5(1) van Bylae 1 van die Wet op Plaaslike Regering: Munisipale Strukture, 1998 (Wet No. 117 van 1998) ("die Wet") publiseer die Munisipale Afbakeningsraad hiermee sy afbakening van wyke vir die bogenaaamde munisipaliteit. Besonderhede van die afbakening is vervat in die Bylae.

Ingevolge Item 5(2) van Bylae 1 van die Wet, kan enige persoon wat gegrief is deur 'n afbakening binne 14 dae na publikasie van hierdie kennisgewing skriftelike besware voorlê aan:

Die Munisipale Afbakeningsraad

Privaatsak X28

**Hatfield**

0028

Faks: 012-3422480

E-pos: robert@demarcation.org.za

Die aangehegte vorm MDB5 moet asseblief gebruik word om beswaar aan te teken. Die vorm is ook beskikbaar op [www.demarcation.org.za](http://www.demarcation.org.za)

**LANDIWE MAHLANGU**

**VOORSITTER: MUNISIPALE AFBAKENINGSRAAD**

**BYLAE**

Ingevolge Artikel 18(3) van die Wet op Plaaslike Regering: Munisipale Strukture, 1998 (Wet 117 van 1998) het die LUR vir plaaslike regering bepaal dat die munisipale raad bestaan uit 57 raadslede.

Na oorlegpleging met die Onafhanklike Verkiesingskommissie het die Munisipale Afbakeningsraad die munisipaliteit in 29 wyke afgebaken ingevolge Bylae 1 van die Wet.

Die getal geregistreerde kiesers in elke wyk, wyk nie meer as vyftien persent van die norm af nie. Die norm is bepaal deur die getal geregistreerde kiesers op die munisipale segment van die nasionale gemeenskaplike kieserslys, naamlik 95192 kiesers op 12 Februarie 2009, deur die getal wyke in die munisipaliteit te deel.

'n Oorsigkaart van die munisipale grens met die grense van die wyke binne die munisipale grens, en 'n kaart van elke wyk, is aangeheg. Ingeval van 'n verskil tussen 'n kaart en hierdie bylae, sal die kaart geld.

Die wyknommers, die stemdistrikte en stemlokale in elke wyk, en die getal kiesers is as volg:

**WYK 1 het 3455 kiesers**

Stemdistrik	Stemlokaal	Getal kiesers
76140503	MADUMELENG-LEAKHALE PRIMARY SCHOOL	1077
76140716	MODJADJI HEADKRAAL PRIMARY SCHOOL	1300
76140761	LENOKWE PRIMARY SCHOOL	1078

**WYK 2 het 2962 kiesers**

Stemdistrik	Stemlokaal	Getal kiesers
76140424	BODUPE-RATHAGA PRIMARY SCHOOL	1053
76140446	MOSIIAKGA-MOSIIAKGA PRIMARY SCHOOL	1394
76140536	MAKABA SHOP	515

**WYK 3 het 2849 kiesers**

Stemdistrik	Stemlokaal	Getal kiesers
76050042	WILLIAM KGATLA LOWER & IIIGI SCHOOL	1398
76050097	MAPAANA PRIMARY SCHOOL	749
76050110	MODUBATSE SECONDARY SCHOOL	702

**WYK 4 het 3006 kiesers**

Stemdistrik	Stemlokaal	Getal kiesers
76050019	KGAPANE HIGH SCHOOL	569
76050031	MAMATLEPA PRIMARY SCHOOL	2437

**WYK 5 het 3255 kiesers**

Stemdistrik	Stemlokaal	Getal kiesers
76050020	MEIDINGEN PRIMARY SCHOOL	1854
76050086	MEIDINGEN LUTHERN MISSION	501
76140514	MALEMATJA PRIMARY SCHOOL	434
76140794	RABOTHATA B STORE	223
76140817	MARAKA CAFE	243

**WYK 6 het 3391 kiesers**

Stemdistrik	Stemlokaal	Getal kiesers
76140468	MAOLWE HIGH SCHOOL	1536
76140479	SIJOTONG PRIMARY SCHOOL	1184
76140750	RAMPHENYANE SHOP-TENT	671

**WYK 7 het 3187 kiesers**

Stemdistrik	Stemlokaal	Getal kiesers
76140457	RAMAKGUMA PRIMARY SCHOOL	691
76140480	SEHLOMAMOTHEKA-SEKHUTINI PRIMARY SCHOOL	1297
76140491	MOLLONG PRIMARY SCHOOL	376
76140806	MANKOPANA PRIMARY SCHOOL	506
76140828	MASELESELE PRIMARY SCHOOL	317

**WYK 8 het 2926 kiesers**

Stemdistrik	Stemlokaal	Getal kiesers
76050064	SEFAHONE PRIMARY SCHOOL	1711
76050109	MODJADJI FET COLLEGE	222
76140413	TSHWENI SECONDARY SCHOOL	993

**WYK 9 het 3775 kiesers**

Stemdistrik	Stemlokaal	Getal kiesers
76330346	MALADUMA PRIMARY SCHOOL	941
76330357	LEBOAGANYANE PRIMARY SCHOOL	625
76330368	MOTSHEUDI HIGH SCHOOL	654
76330379 (Gedeelte)	KILETSA PRIMARY SCHOOL	742
76330469	MATSWIDIKANYE PRIMARY SCHOOL	813

**WYK 10 het 3775 kiesers**

Stemdistrik	Stemlokaal	Getal kiesers
76330379 (Gedeelte)	KILETSA PRIMARY SCHOOL	44
76330380	MAKHABENI PRIMARY SCHOOL	747
76330391	MOTSEKETLA PRIMARY SCHOOL	1424
76330403	LEBJELOLA VISITING POINT	753
76330414 (Gedeelte)	MANTSHA PRIMARY SCHOOL	807

**WYK 11 het 3387 kiesers**

Stemdistrik	Stemlokaal	Getal kiesers
76140378	MABULANA PRIMARY SCHOOL(SEKGOTT)	437
76140525	MATSWI PRIMARY SCHOOL	1869
76140895	SEKGWARE HIGH SCHOOL	452
76140952	THLABELENE PRIMARY SCHOOL	629

**WYK 12 het 3243 kiesers**

Stemdistrik	Stemlokaal	Getal kiesers
76330289	ITIELENE VISITING POINT	864
76330302	MAKWA PRIMARY SCHOOL	723
76330313	PHEEHA TRIBAL OFFICE	1656

**WYK 13 het 3642 kiesers**

Stemdistrik	Stemlokaal	Getal kiesers
76330223	MOTSOKOTSA PRIMARY SCHOOL	883
76330234	VAALWATER VISITING POINT HALL	898
76330256	SENWAMOKGOPE LOWER PRIMARY SCHOOL	1003
76330278	MASEHLONE LOWER & HIGHER PRIMARY SCHOOL	858

**WYK 14 het 2874 kiesers**

Stemdistrik	Stemlokaal	Getal kiesers
76330267	NAHAKWE SECONDARY SCHOOL	1714
76330290	VAALWATER PRE-SCHOOL	669
76330324	JACHTPAD SHOP VACANT LAND-TENT	491

**WYK 15 het 3184 kiesers**

Stemdistrik	Stemlokaal	Getal kiesers
76330199	RAPHAHLELO LOCAL GOVERNMENT OFFICE	1355
76330201	PHOOKO TRIBAL OFFICE	749
76330212	BABERWA PRIMARY SCHOOL	1080

**WYK 16 het 3114 kiesers**

Stemdistrik	Stemlokaal	Getal kiesers
76330111 (Gedeelte)	MAHOCHOMBA PRIMARY SCHOOL	1428
76330166	TSIANGWANE PRIMARY SCHOOL	748
76330177	KOLOBETONA SECONDARY SCHOOL	938

**WYK 17 het 3696 kiesers**

Stemdistrik	Stemlokaal	Getal kiesers
76330144	MAMAILA PRIMARY SCHOOL	2197
76330155	MAMAILA TRIBAL OFFICE	732
76330447	LEKGOLO PRIMARY SCHOOL	767

**WYK 18 het 2814 kiesers**

Stemdistrik	Stemlokaal	Getal kiesers
76330188	KOPANANG PRIMARY SCHOOL	1526
76330245	SEBELAULO PRIMARY SCHOOL	1288

**WYK 19 het 3671 kiesers**

Stemdistrik	Stemlokaal	Getal kiesers
76140020	MOHLABANENG MANONYANENG SECONDARY SCHOOL	741
76140031	MOHLABANENG LEBAKA PRIMARY SCHOOL	1421
76140266	JAMELA SECONDARY SCHOOL	1000
76140323	JAMELA PRIMARY SCHOOL	509

**WYK 20 het 3637 kiesers**

Stemdistrik	Stemlokaal	Getal kiesers
76140143	NOKANE PRIMARY SCHOOL	1599
76140211	PIPA PRIMARY SCHOOL	1167
76140277	MODISIA SECONDARY SCHOOL	871

**WYK 21 het 3555 kiesers**

Stemdistrik	Stemlokaal	Getal kiesers
76140097	FEMANE PRIMARY SCHOOL	959
76140154	IIORIZON TIJUSANANG	413
76140334	MOTHOBEKGI PRIMARY SCHOOL	633
76140345	RAMAROKA COMMUNITY HALL	955
76140402	RAMAROKA PRIMARY SCHOOL	595

**WYK 22 het 3692 kiesers**

Stemdistrik	Stemlokaal	Getal kiesers
76140042	MAMAILA-KUBUNG PRIMARY SCHOOL	396
76140200	NAKAMPE PRIMARY SCHOOL	818
76140288	PHAKENG PRIMARY SCHOOL	894
76140390	CHRIS HANI COMMUNITY HALL	855
76140783	TSEANA HIGH SCHOOL	729

**WYK 23 het 3279 kiesers**

Stemdistrik	Stemlokaal	Getal kiesers
76140176	RAMMILA SECONDARY SCHOOL	873
76140198	BELLVUE PRIMARY SCHOOL	1382
76140244	MAOFOTA PRIMARY SCHOOL	596
76140873	RAMATIMANA PRIMARY SCHOOL	428

**WYK 24 het 3067 kiesers**

Stemdistrik	Stemlokaal	Getal kiesers
76140110	KHATHOLA SECONDARY SCHOOL	664
76140121	SEAPHOLE PRIMARY SCHOOL	879
76140187	NTATA PRIMARY SCHOOL	878
76140918	NORTHAMPTON PRIMARY SCHOOL	646

**WYK 25 het 2900 kiesers**

Stemdistrik	Stemlokaal	Getal kiesers
76140222	LERALE PRIMARY SCHOOL	775
76220096	THABISONG PRIMARY SCHOOL	865
76220760	SHAMFANA PRIMARY SCHOOL	684
76220805	MAMPEULE SECONDARY SCHOOL	576

**WYK 26 het 3425 kiesers**

Stemdistrik	Stemlokaal	Getal kiesers
76140109	RAMA SECONDARY SCHOOL	855
76140255	MEETSE - A - PHEPA PRIMARY	587
76140312	BORELETSANE PRIMARY SCHOOL	793
76140356	KURANTA-KGOBAKANANG PRIMARY SCHOOL	743
76140884	TSOGANG PRIMARY SCHOOL	447

**WYK 27 het 2944 kiesers**

Stemdistrik	Stemlokaal	Getal kiesers
76140086	RAMPEPE PRIMARY SCHOOL	589
76140132	MAMANYOHA PRIMARY SCHOOL	708
76140840	HLOHLOKWE PRIMARY SCHOOL	590
76140851	TAULOME PRIMARY SCHOOL	521
76140907	MOHOKONI PRIMARY SCHOOL	536

**WYK 28 het 2790 kiesers**

<b>Stemdistrik</b>	<b>Stemlokaal</b>	<b>Getal kiesers</b>
76330087	MAHUNTSI PRIMARY SCHOOL	866
76330098	VUYANI TRIBAL OFFICE	1794
76330111 (Gedeelte)	MAHOCHOMBA PRIMARY SCHOOL	130

**WYK 29 het 3697 kiesers**

<b>Stemdistrik</b>	<b>Stemlokaal</b>	<b>Getal kiesers</b>
76050053	DUIVELSKLOOF PRIMARY SCHOOL	1605
76140862	MAUPA PRIMARY SCHOOL	738
76330414 (Gedeelte)	MANTSHA PRIMARY SCHOOL	277
76330425	MOOKETSI COMMUNITY HALL	989
76330458	PLATLAND PRIMARY SCHOOL	88

**Belangrik:** Hierdie Bylae bevat die totale getal geregistreerde kiesers op die munisipaliteit se segment van die nasionale gemeenskaplike kieserslys op 12 Februarie 2009, waarvoor voorsiening gemaak is in Goewermentskennisgewing No. 750 gepubliseer in Staatskoerant No. 32407 van 15 Julie 2009. Die stemdistriknommers, die grense van die stemdistrikte, die stemlokale, en die getal kiesers mag verander na die registrasie van kiesers vir die 2011 plaaslike verkiesings.

## VORM MDB5

## WYKSAFBAKENING

**BESWAAR INGEVOLGE ITEM 5(2) VAN BYLAE 1  
VAN DIE WET OP PLAASLIKE REGERING: MUNISIPALE STRUKTURE, 1998**

Naam van Munisipaliteit: .....Code: .....

Naam van beswaarde persoon/instelling: .....

Kontak persoon in geval van 'n instelling: .....

Adres: .....

Tel. nommer: ..... Selfoonnommer: .....

E-pos adres: .....

Hiermee teken ek beswaar aan teen die afbakening van die grense van die volgende wyke:

WYK NOMMER	REDE/MOTIVERING

Ek versoek die Munisipale Afbakeningsraad om die volgende alternatiewe voorstelle te oorweeg:

Wyk nommer	Die wyk moet bestaan uit die volgende stembedistrikte: (Voorsien die stembedistriktnommer en die getal geregistreerde kiesers as volg $VD1123456(1500)+VD345678(2500)=4000$ )	Motivering

Ek bevestig dat:

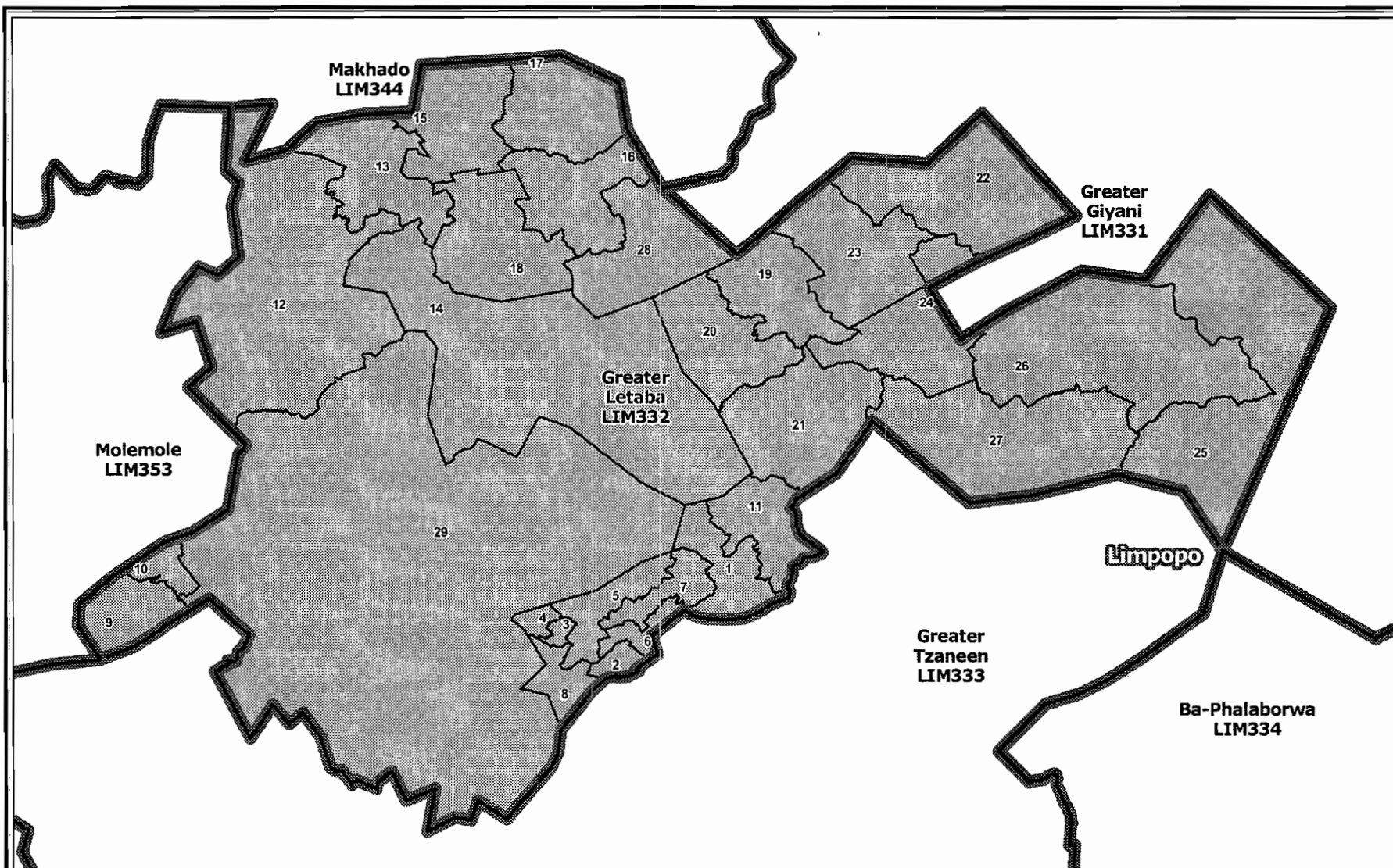
- die saamgevoegde stembedistrikte vorm 'n aaneenlopende wyk;
- die getal kiesers in elke wyk is binne die minimum en maksimum getal wat per wyk toegelaat word;
- die voorgestelde wyke voldoen in die algemeen aan die kriteria.

\_\_\_\_\_  
HANDTEKENING




\_\_\_\_\_  
NAAM EN VAN

\_\_\_\_\_  
DATUM






### Legend

-  Provincial Boundary
-  Municipal Boundary
-  Ward Boundary

### Greater Letaba(LIM332)

Publication of the delimitation of Wards  
within the Greater Letaba Local Municipality (LIM332)  
in terms of Item 5 of Schedule 1 to the  
Local Government: Municipal Structures Act, 1998  
(Act No.117 of 1998)



DATE  
June 2010

MAP NUMBER  
LIM332

Additional information relating to this map  
can be obtained by contacting the  
Municipal Demarcation Board at:

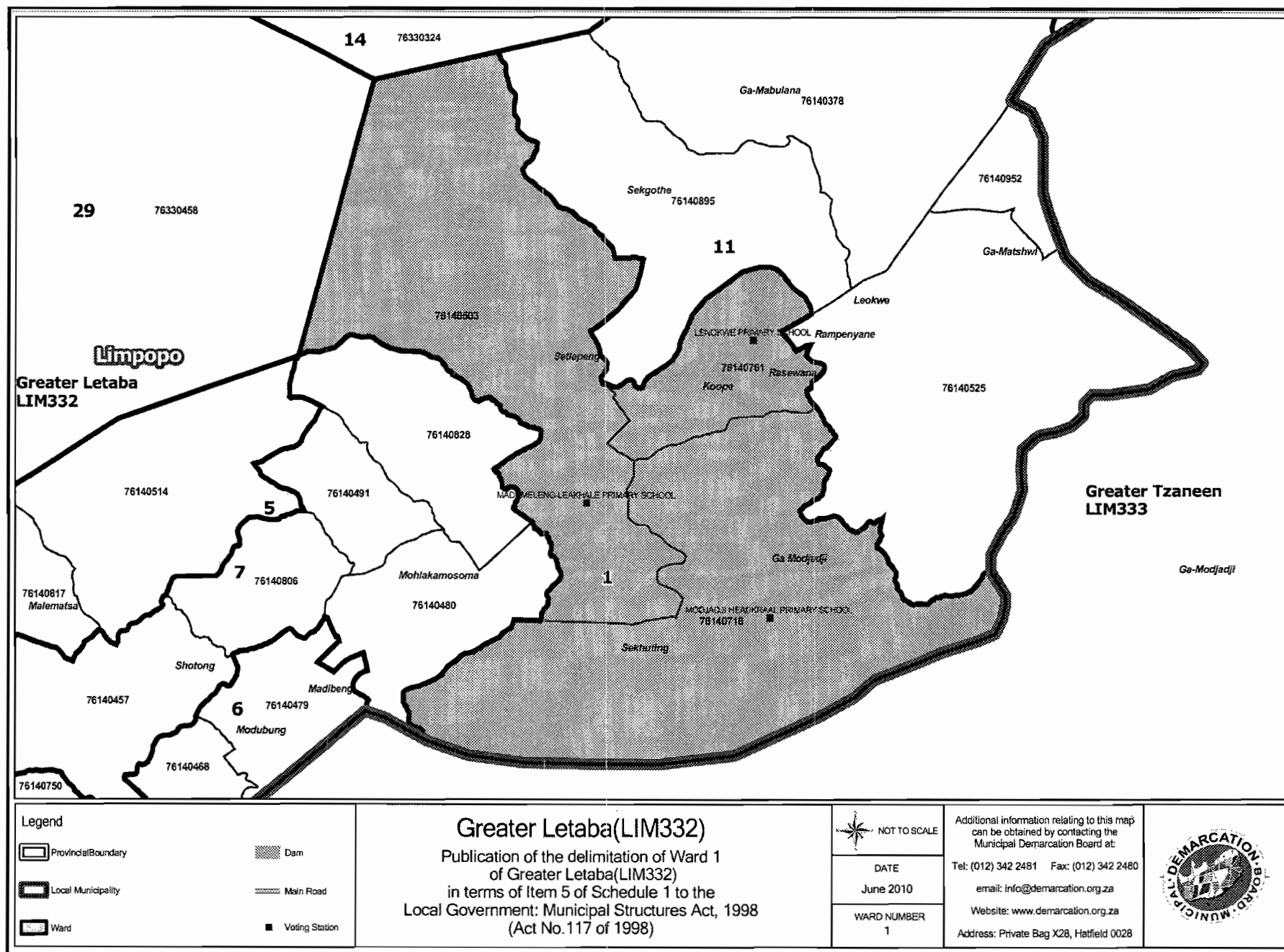
Tel: (012) 342 2481 Fax: (012) 342 2480

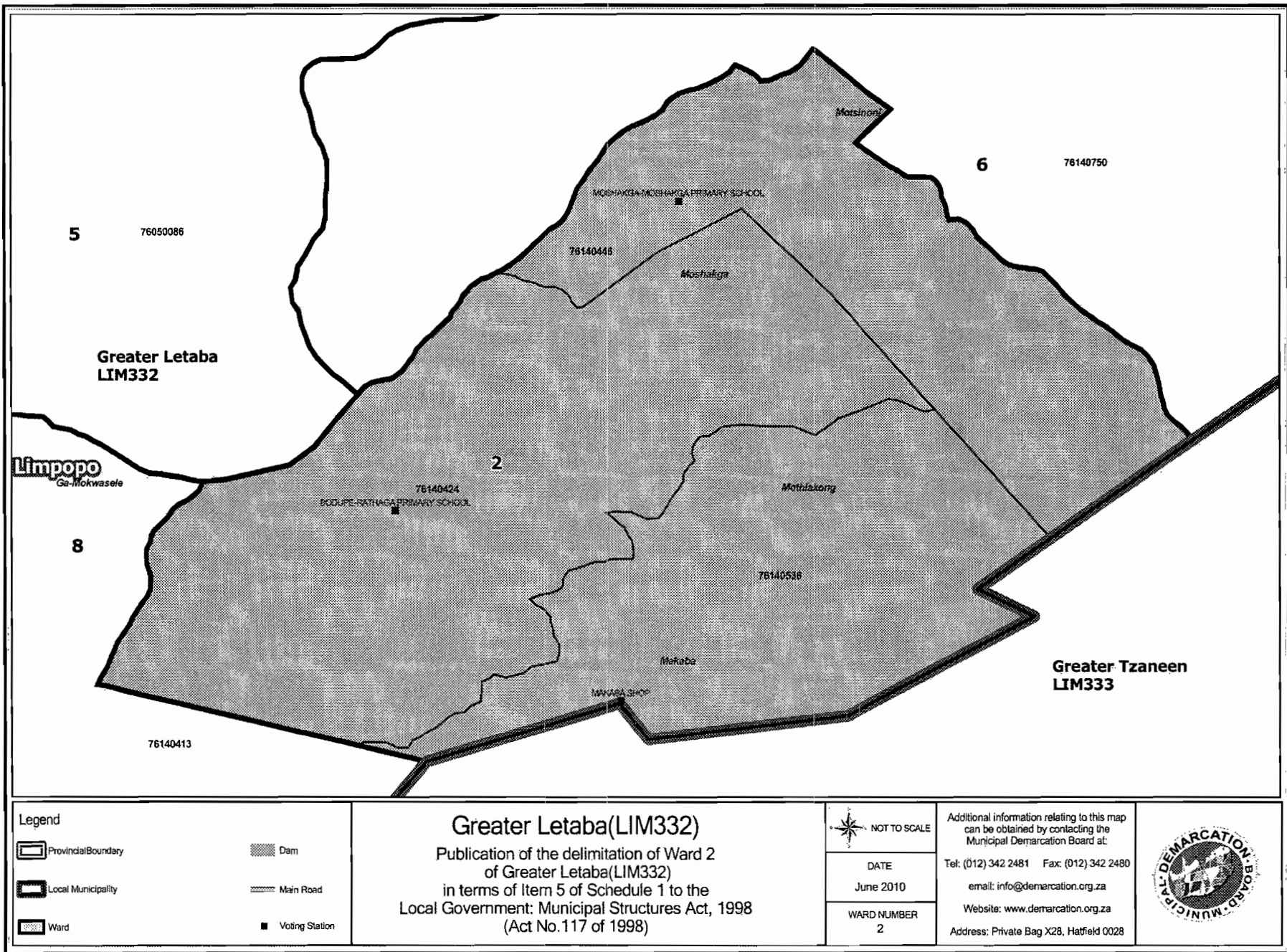
email: [info@demarcation.org.za](mailto:info@demarcation.org.za)

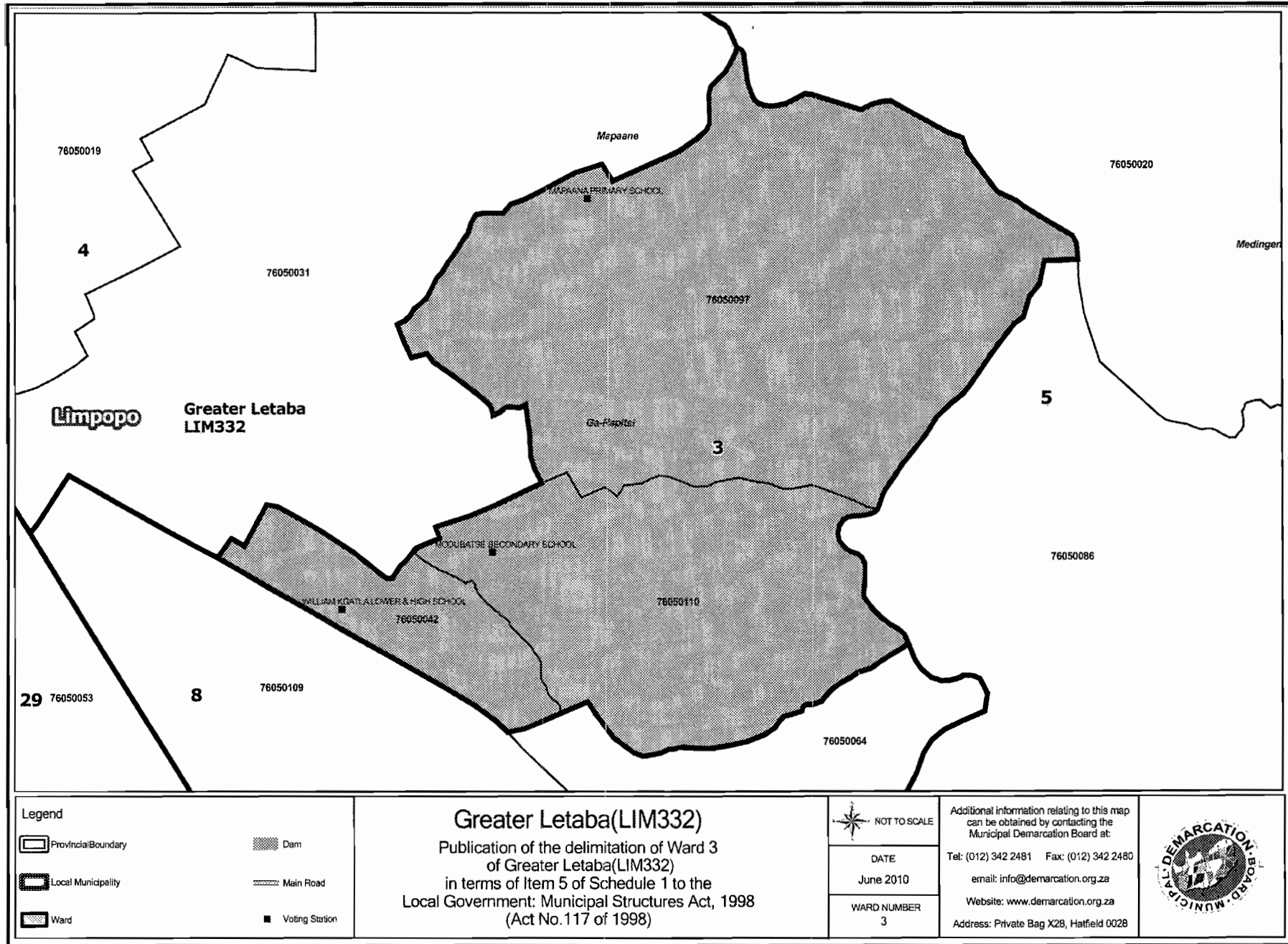
Website: [www.demarcation.org.za](http://www.demarcation.org.za)

Address: Private Bag X28, Hatfield 0028

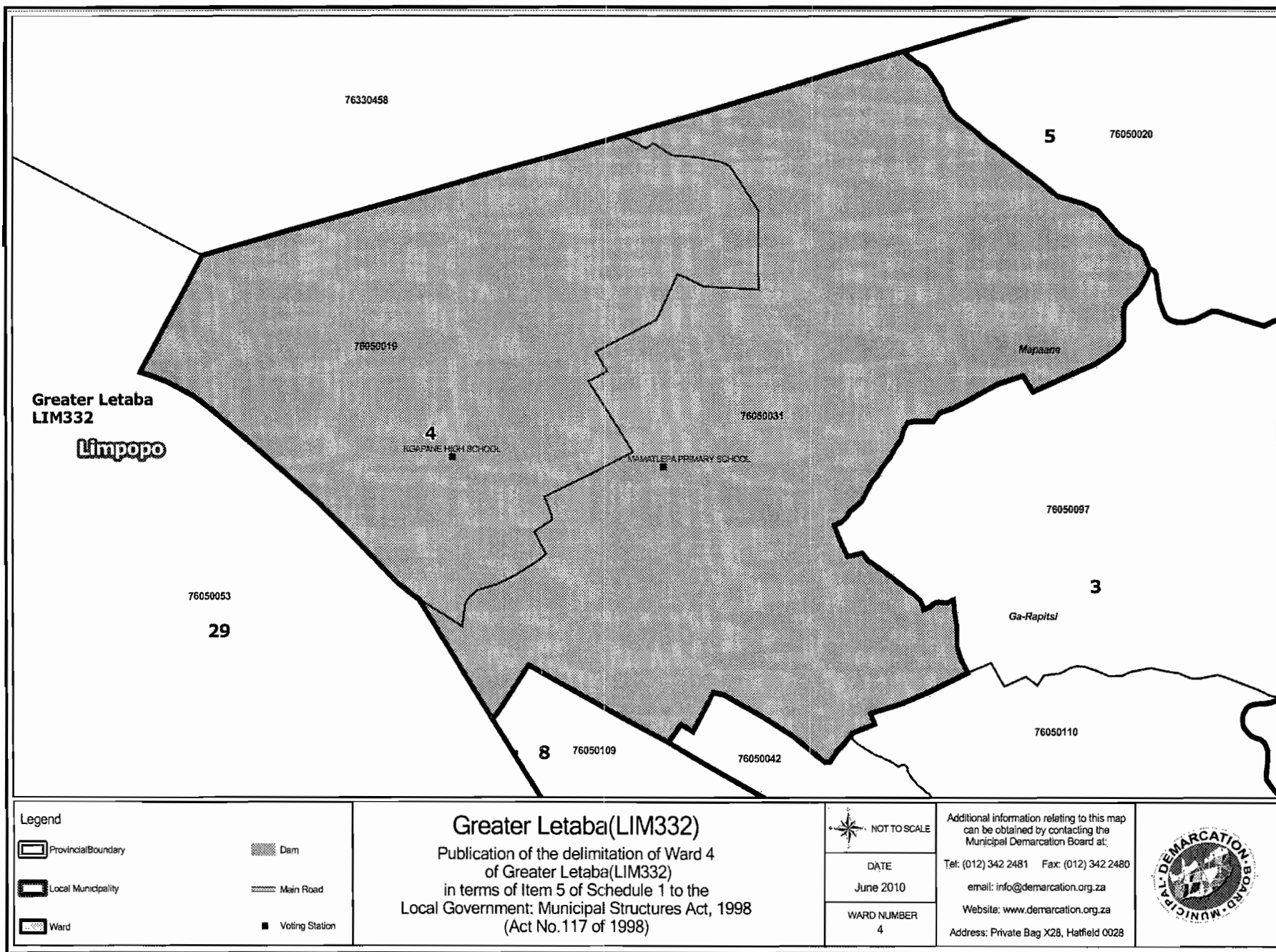


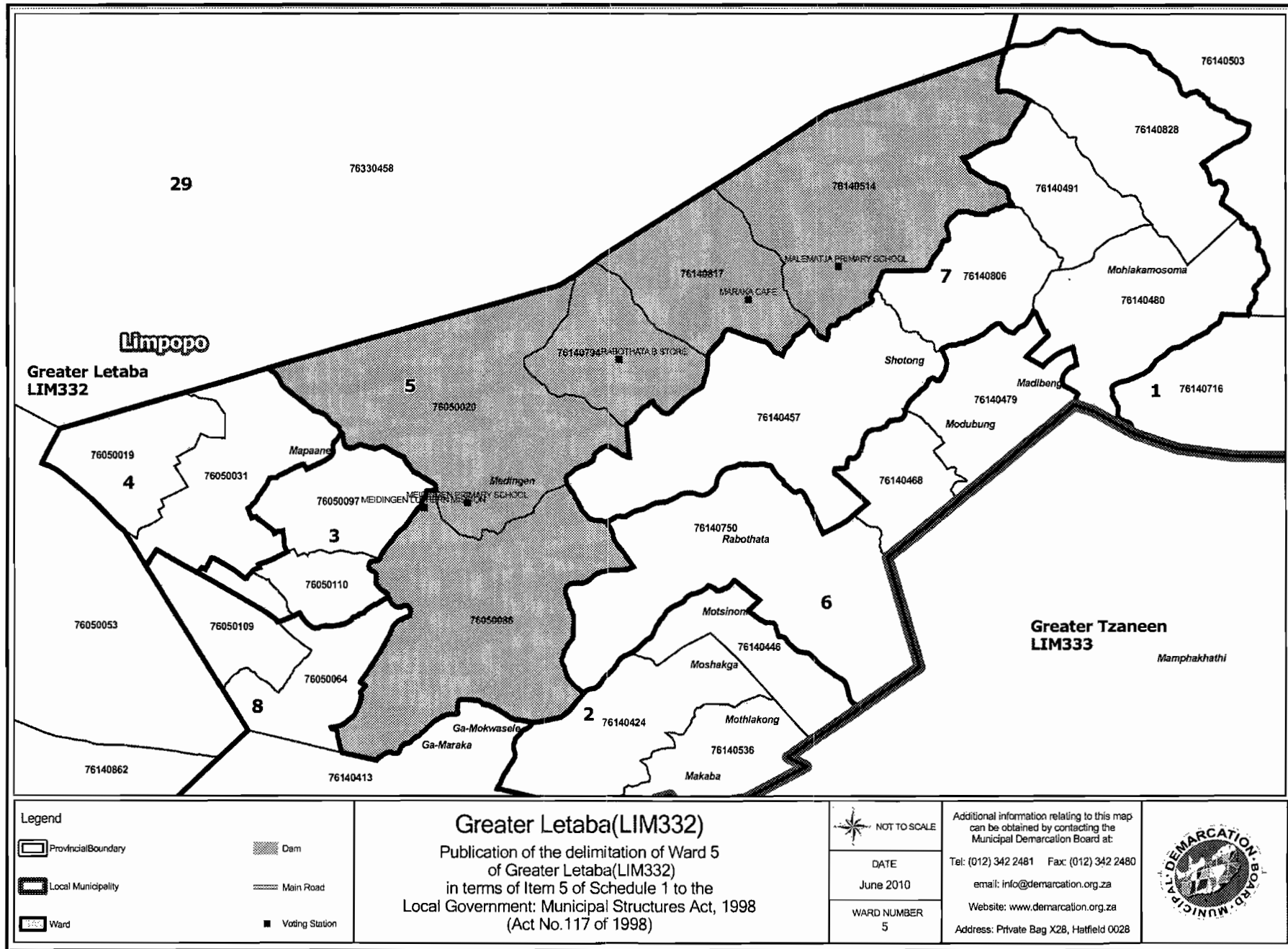


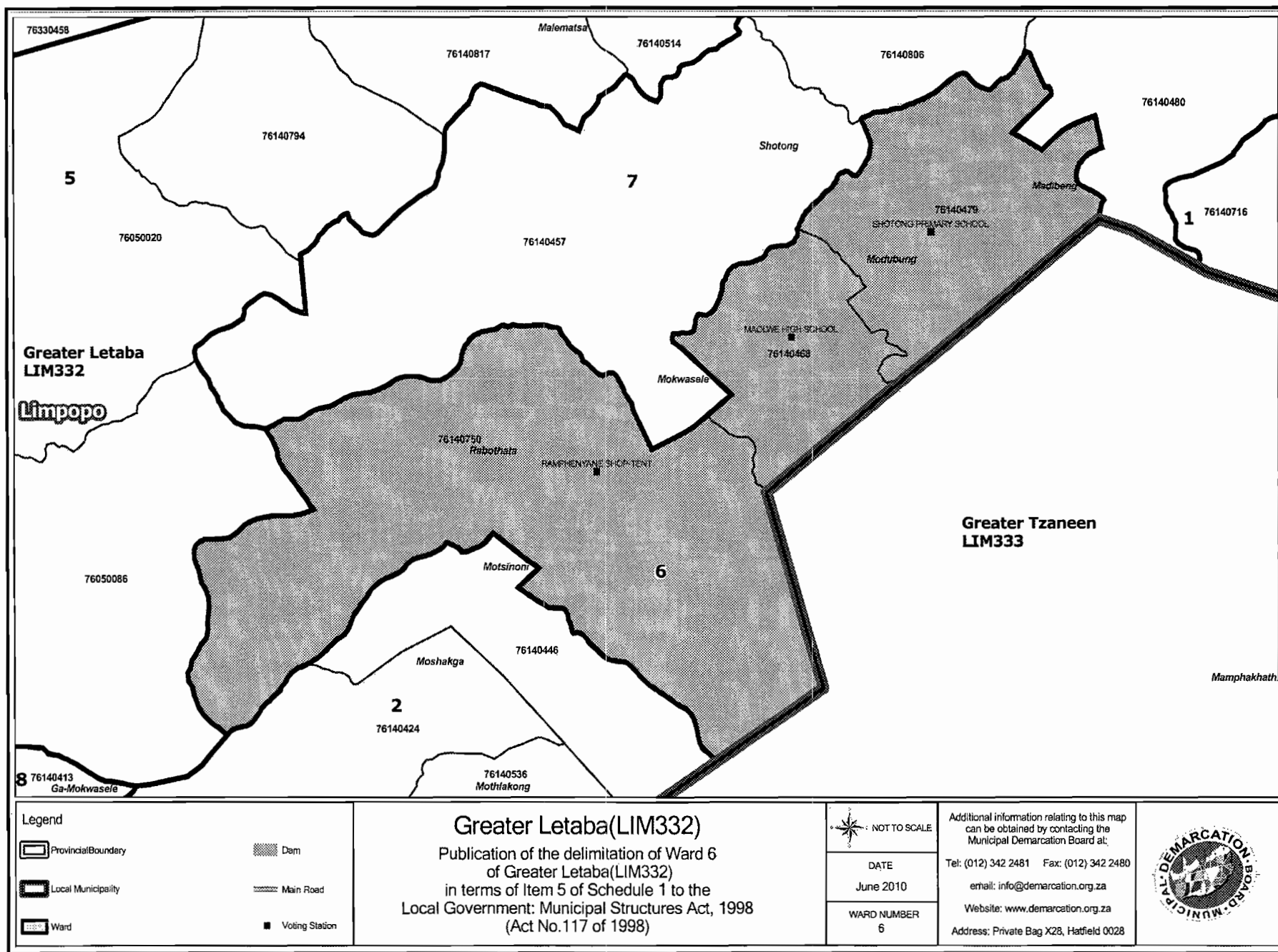


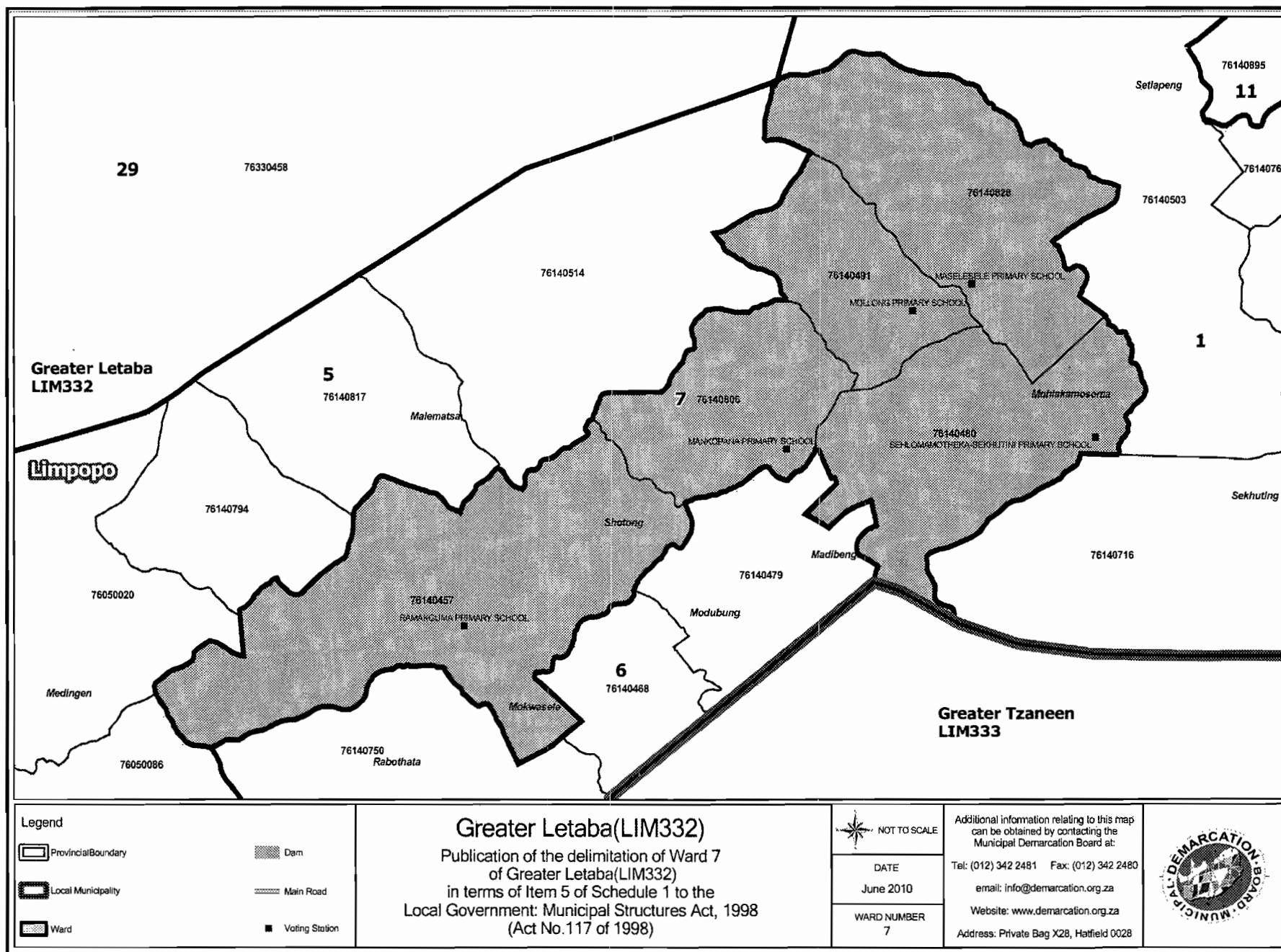






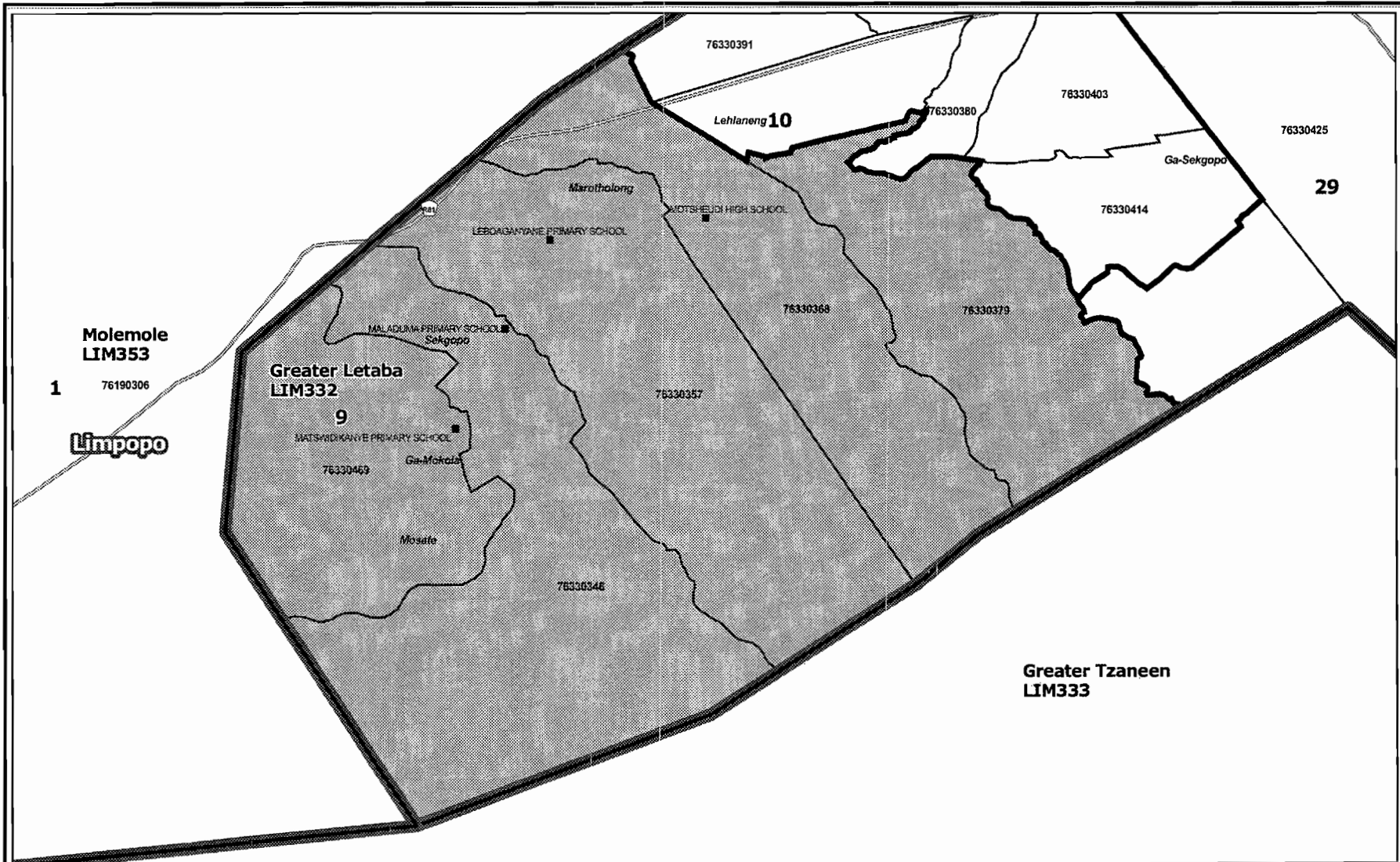












**Legend**

- |                     |                |
|---------------------|----------------|
| Provincial Boundary | Dam            |
| Local Municipality  | Main Road      |
| Ward                | Voting Station |

**Greater Letaba(LIM332)**  
 Publication of the delimitation of Ward 9  
 of Greater Letaba(LIM332)  
 in terms of Item 5 of Schedule 1 to the  
 Local Government: Municipal Structures Act, 1998  
 (Act No.117 of 1998)



DATE  
June 2010

WARD NUMBER  
9

Additional information relating to this map  
 can be obtained by contacting the  
 Municipal Demarcation Board at:

Tel: (012) 342 2481 Fax: (012) 342 2480

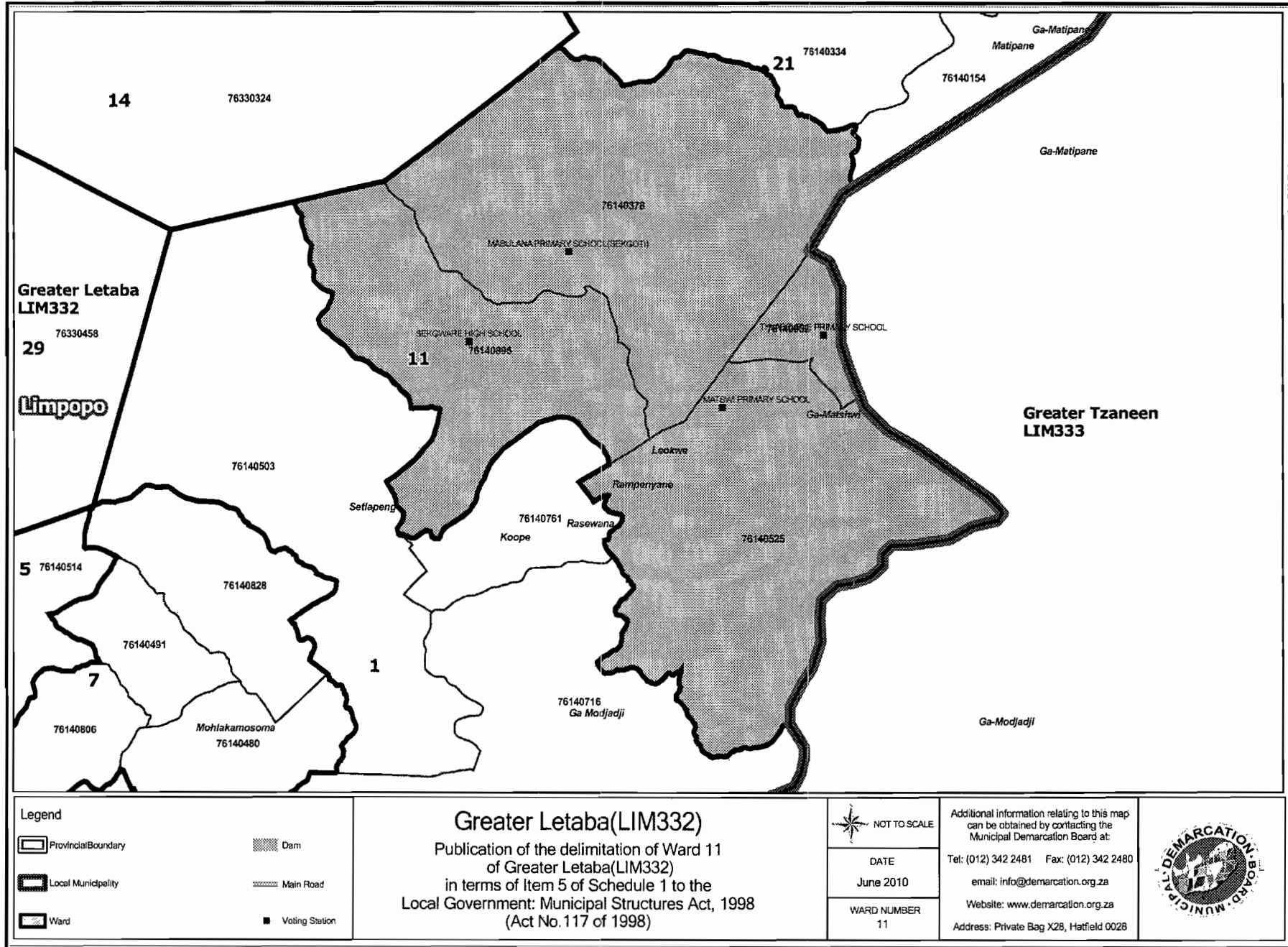
email: [info@demarcation.org.za](mailto:info@demarcation.org.za)

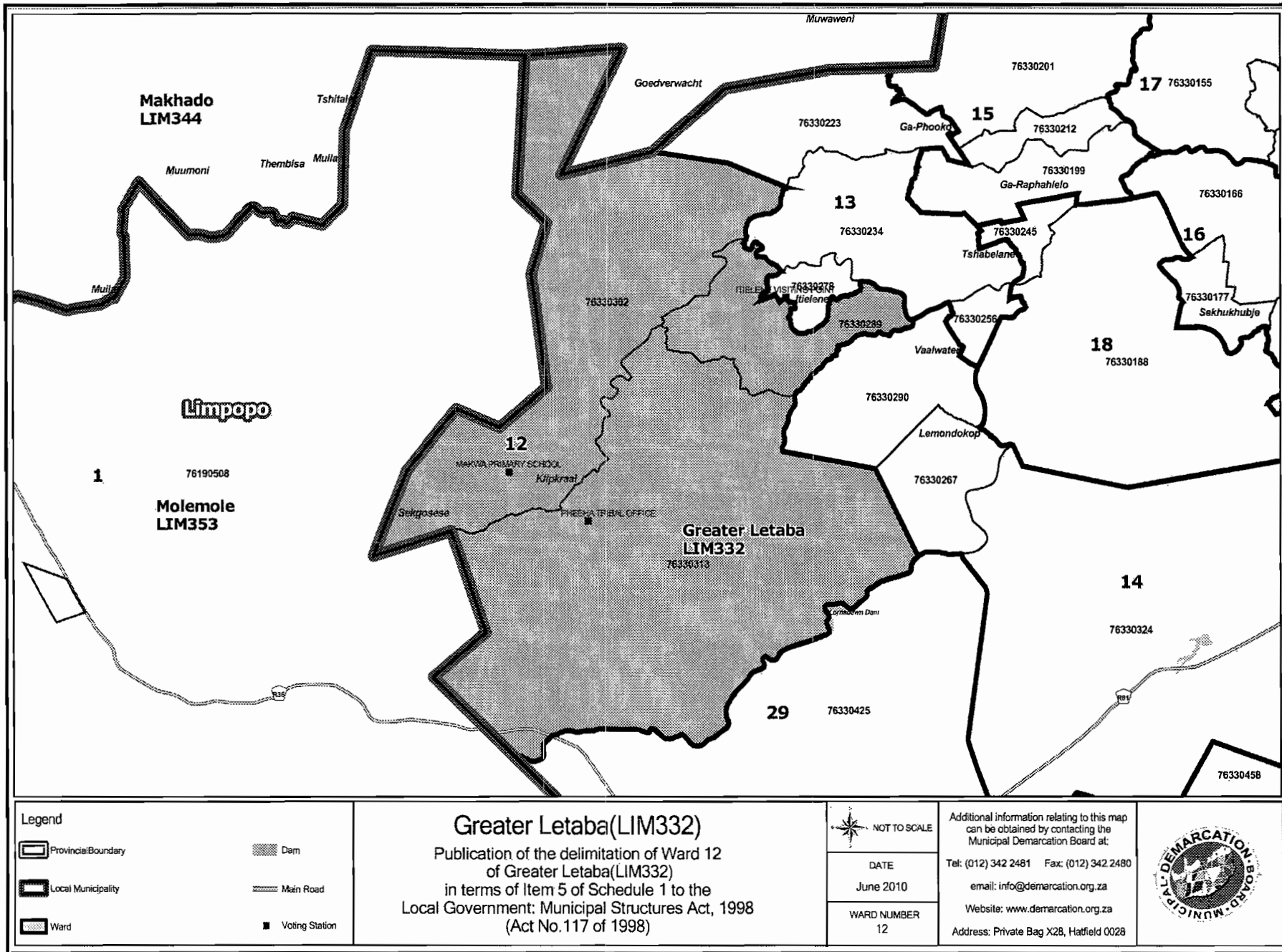
Website: [www.demarcation.org.za](http://www.demarcation.org.za)

Address: Private Bag X28, Hatfield 0028

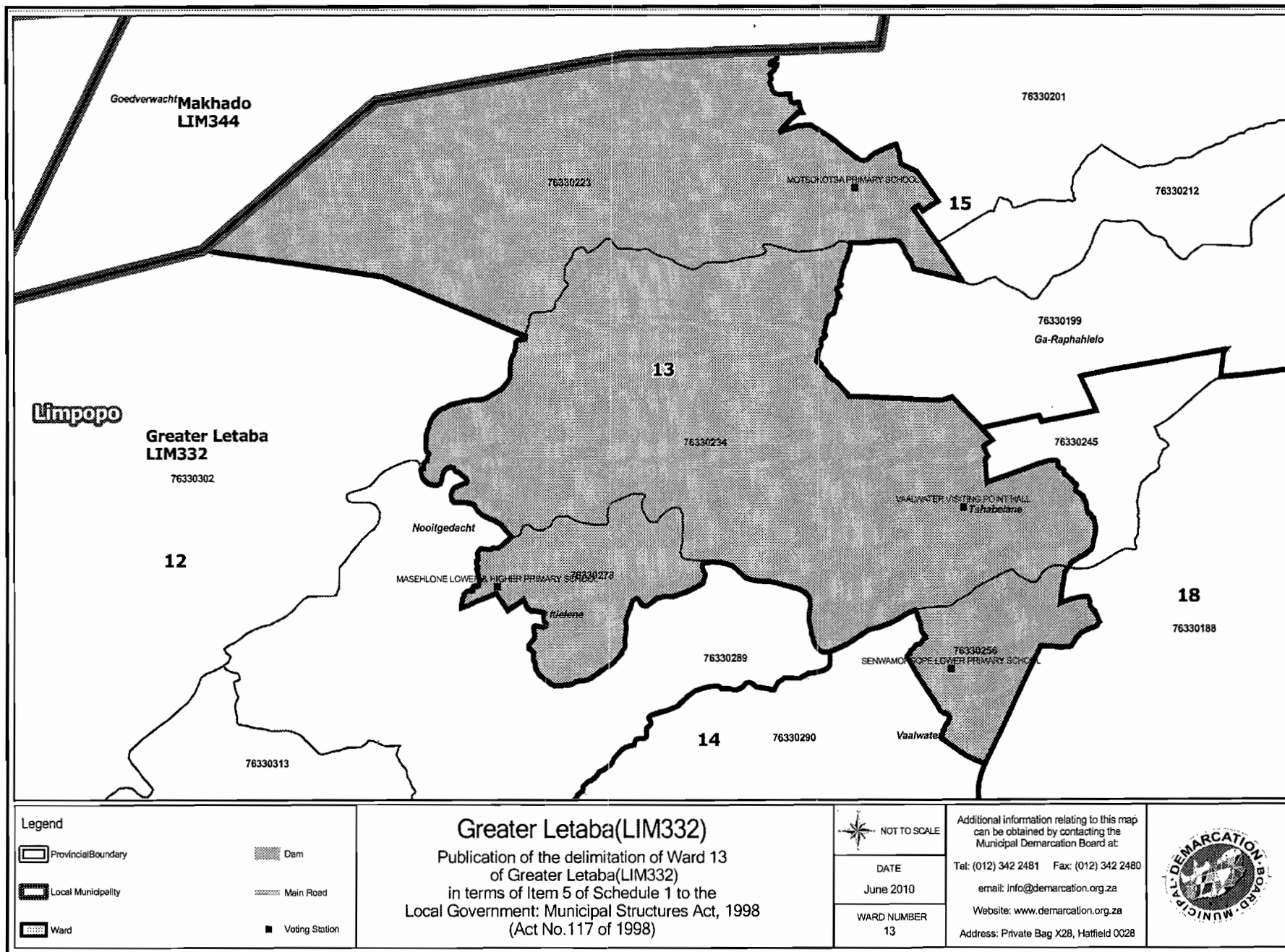


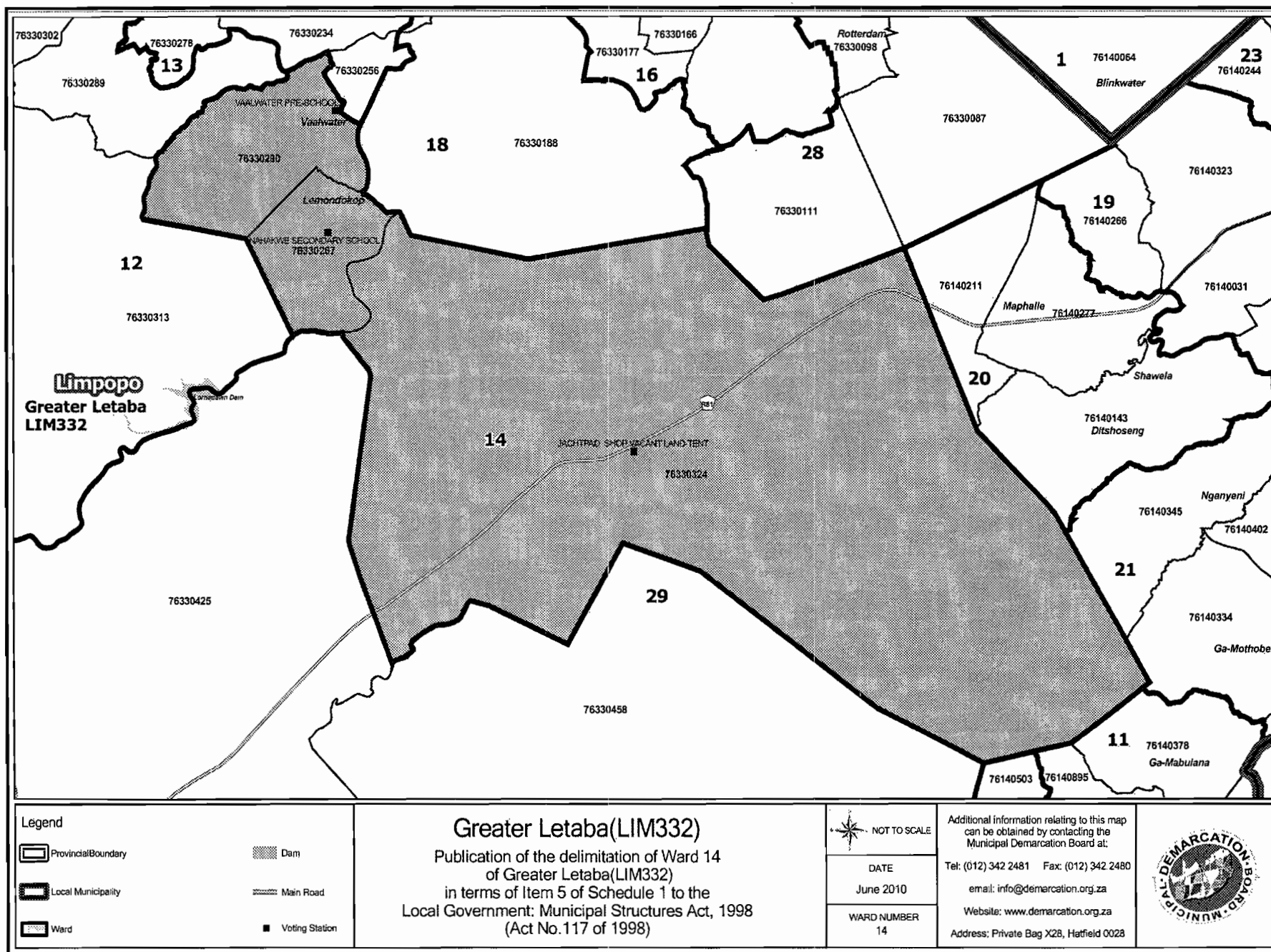


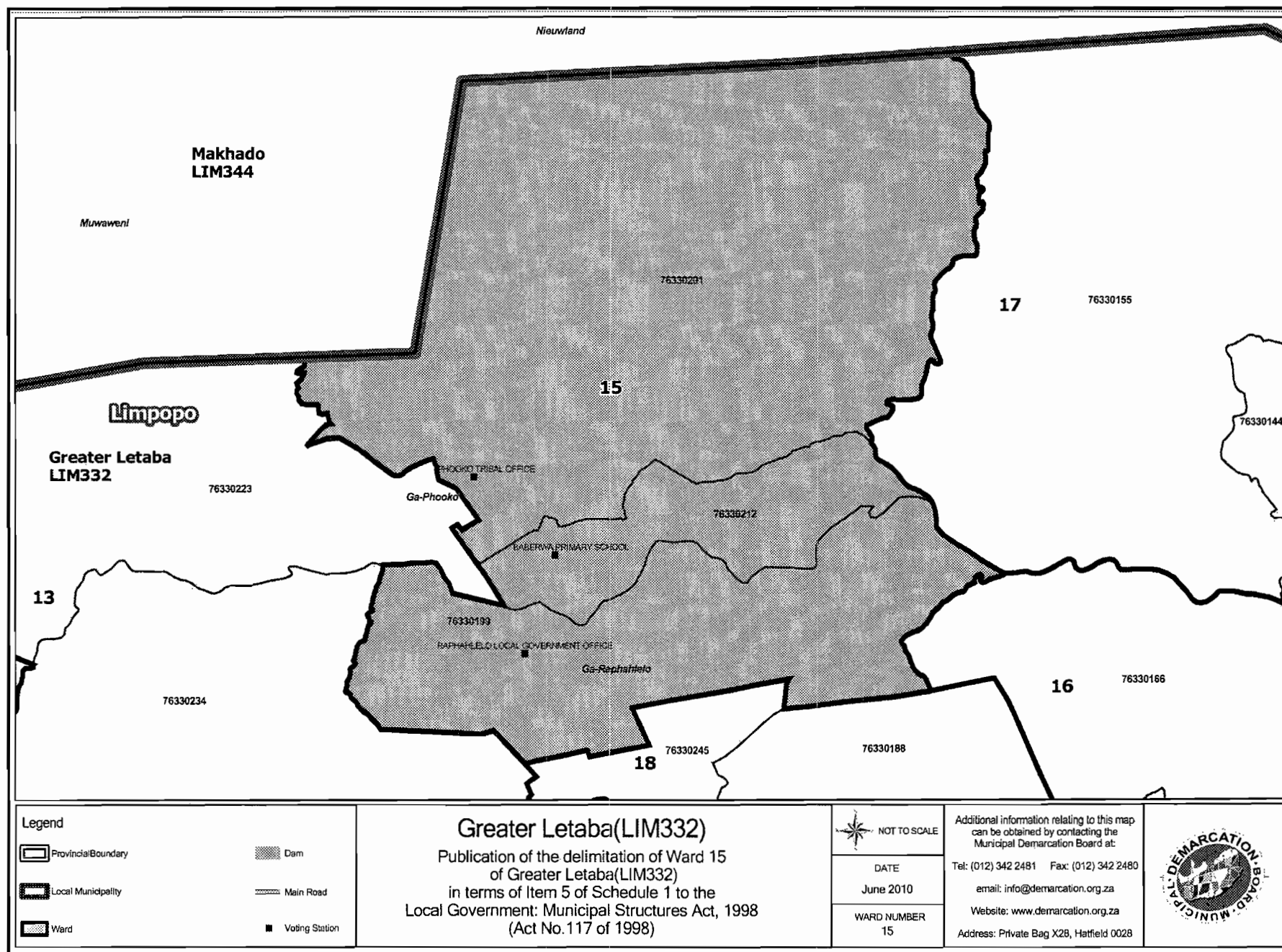




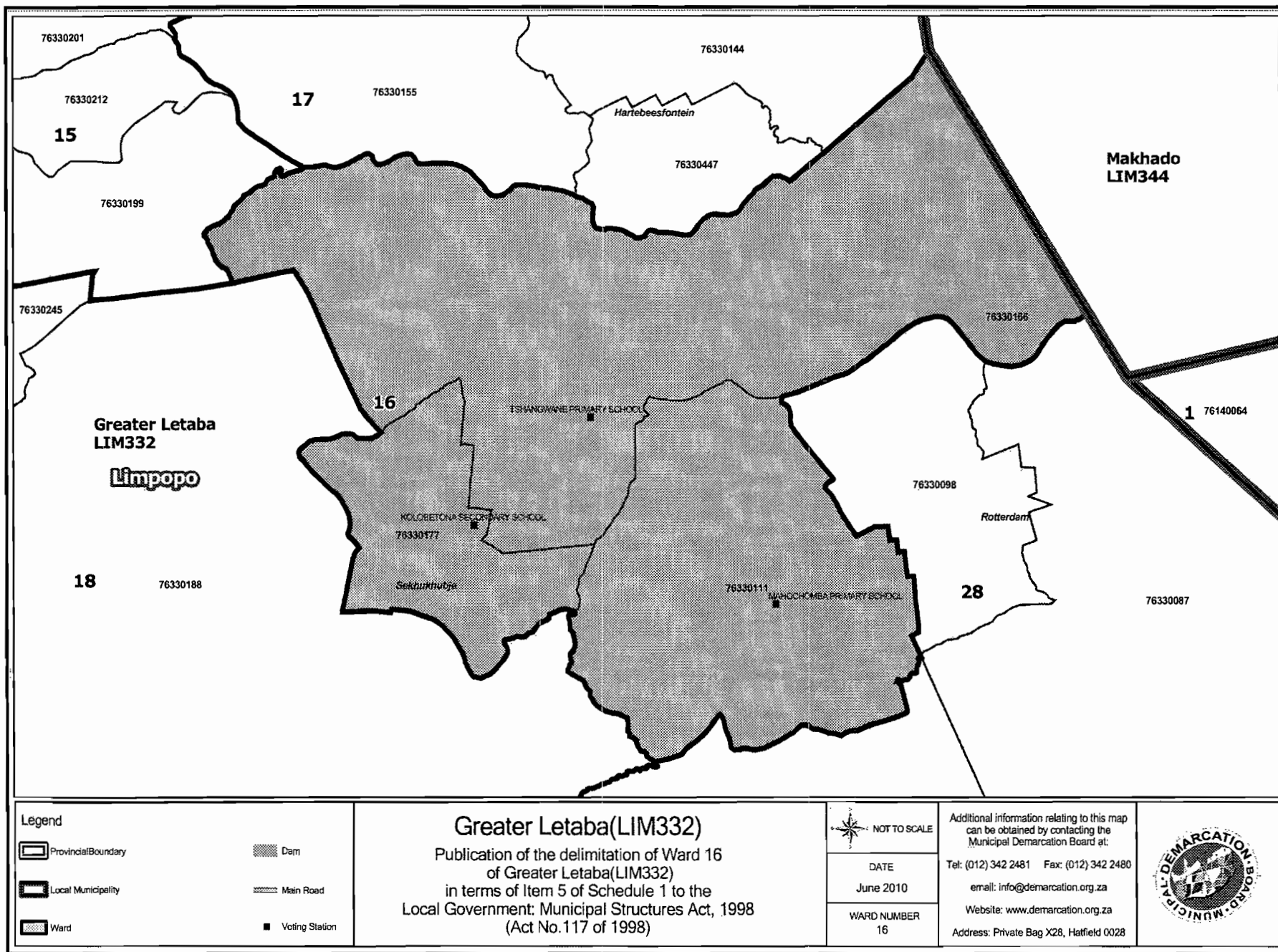


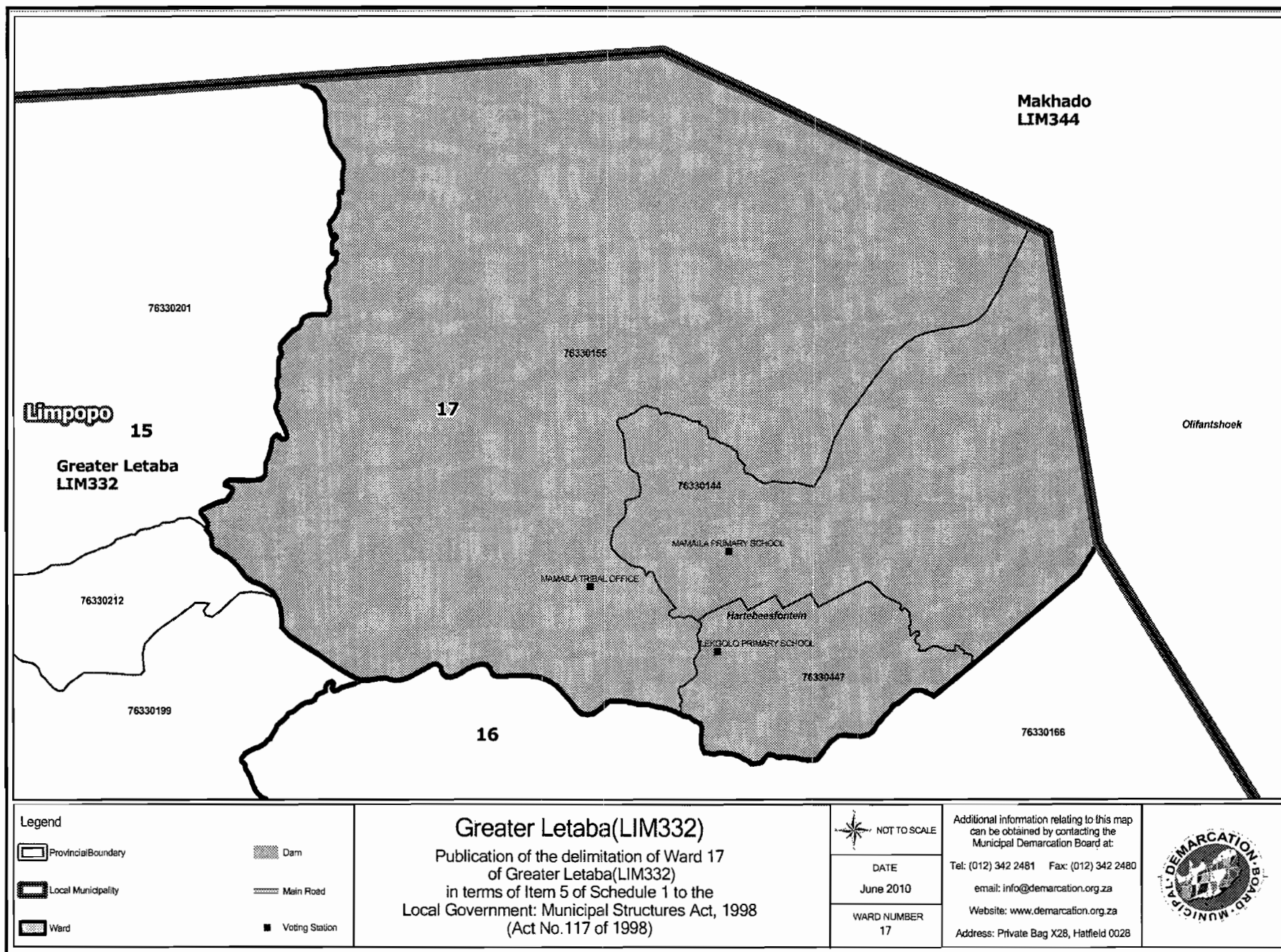


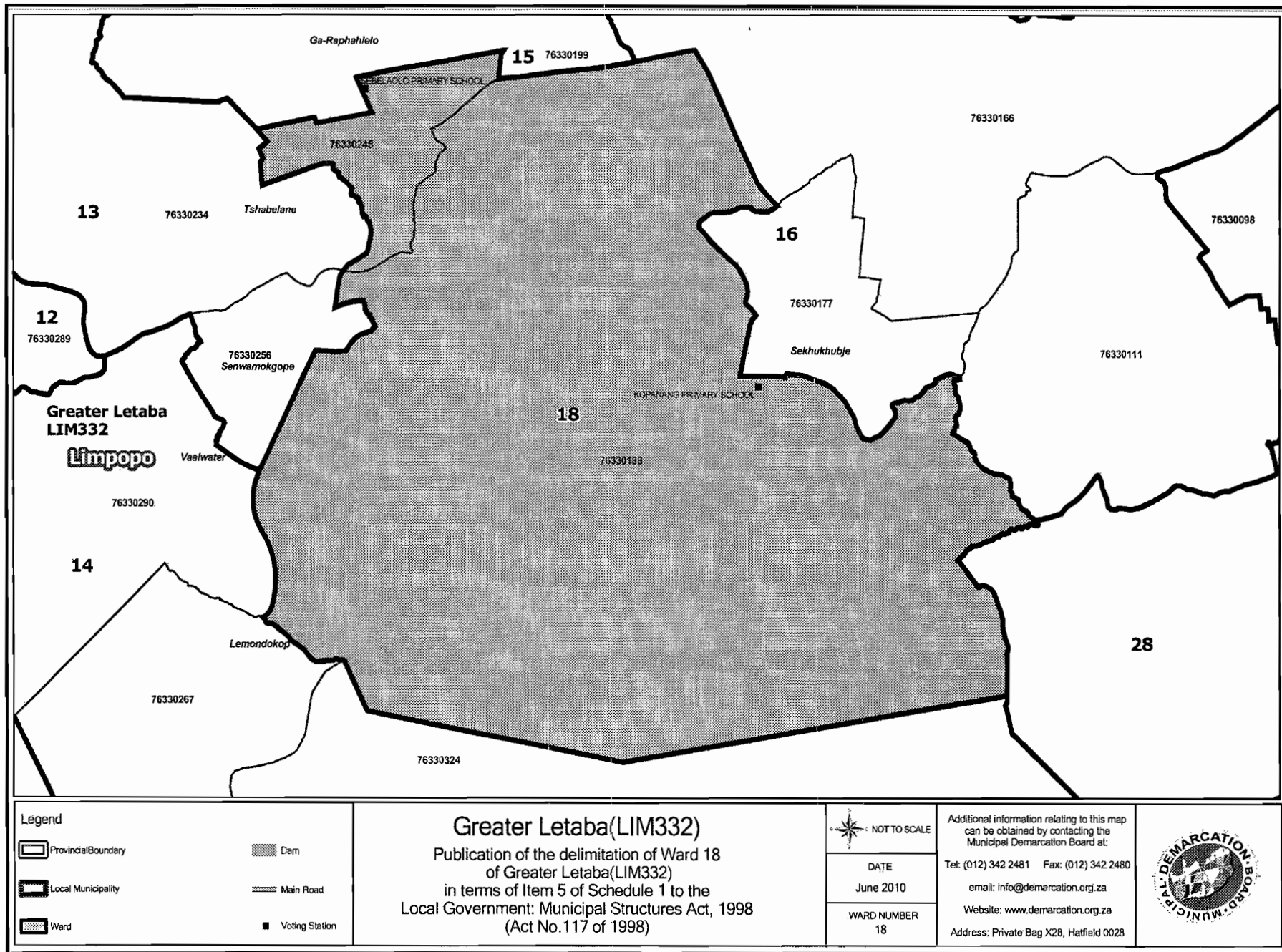






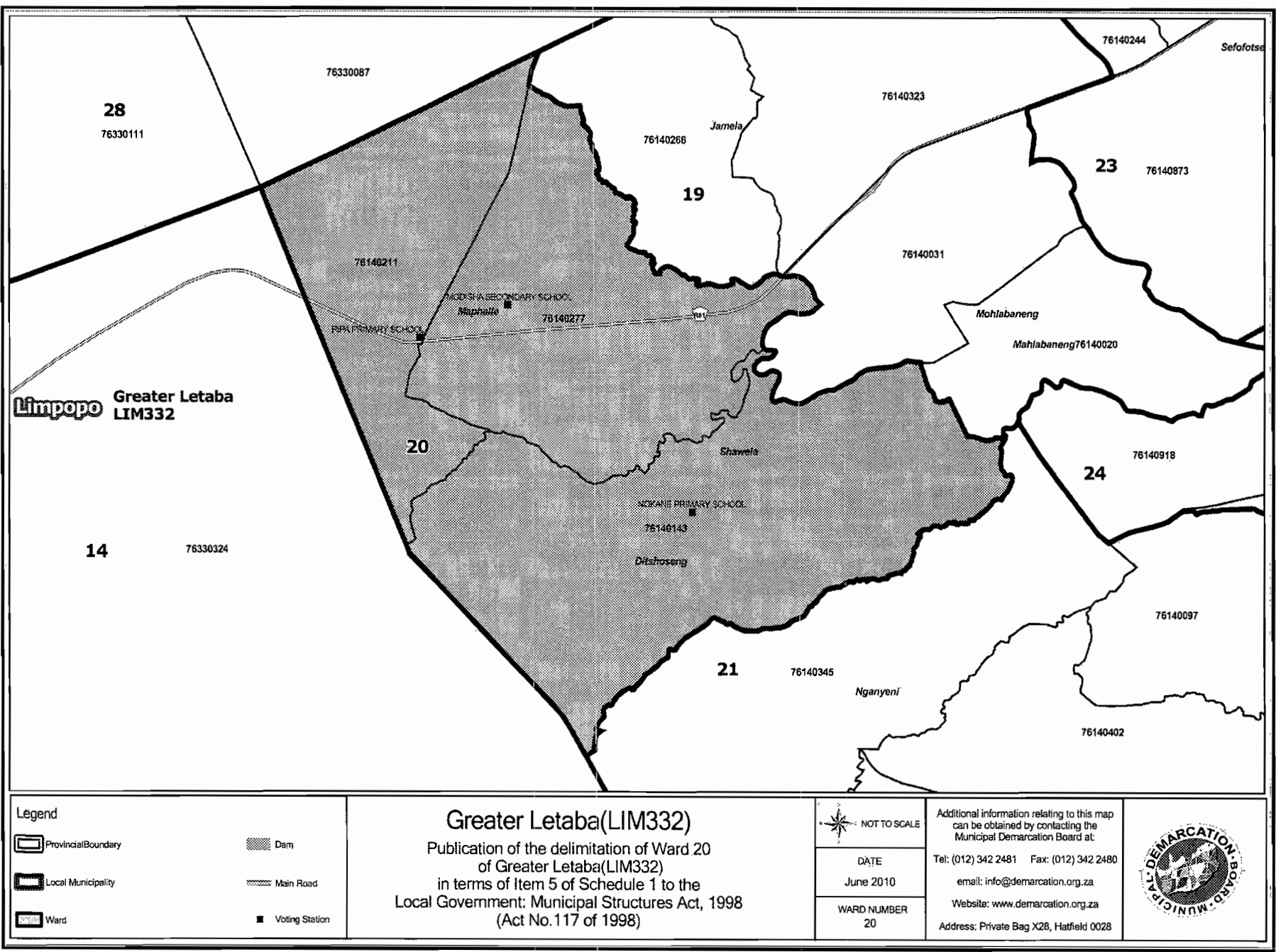


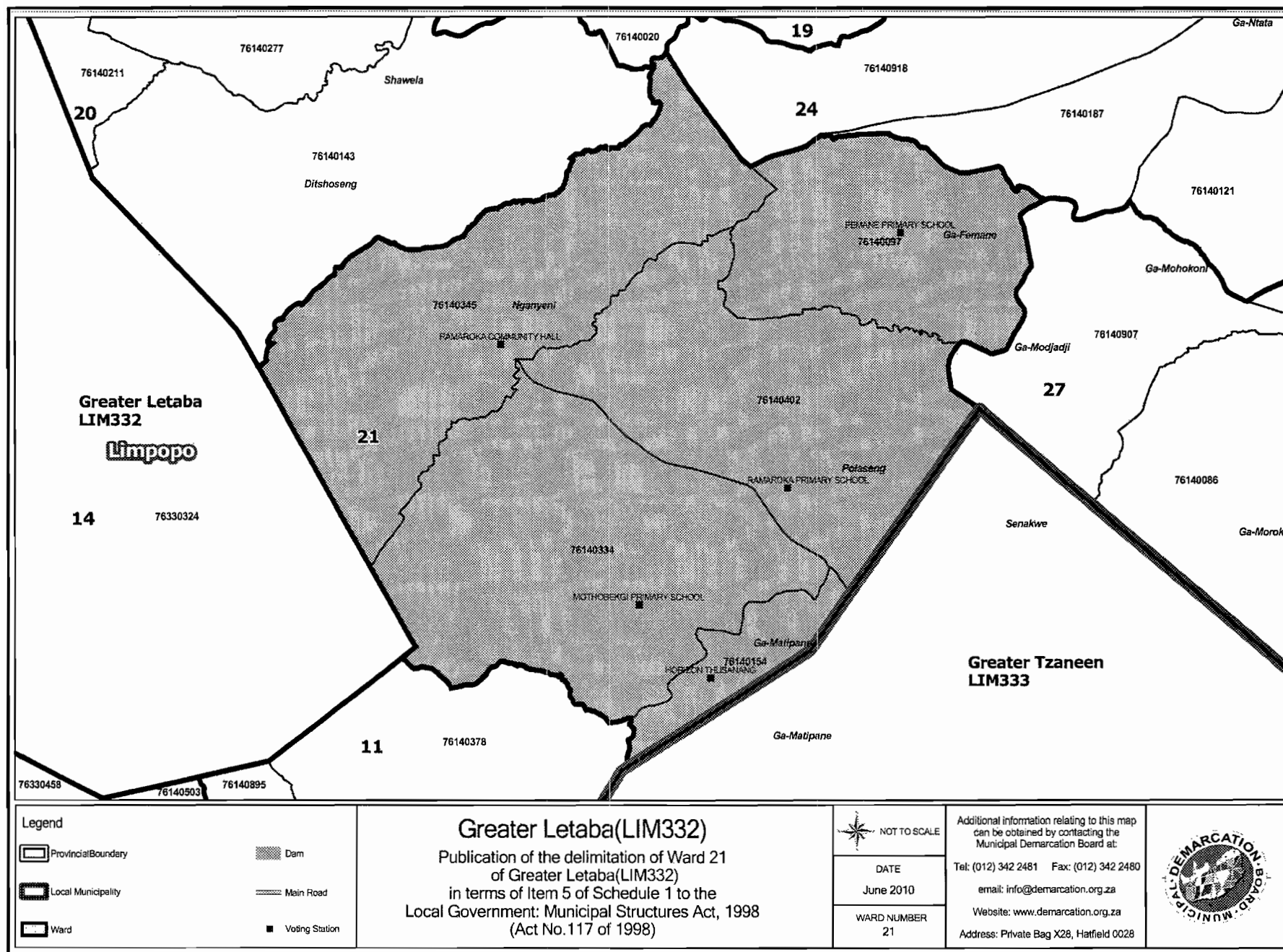


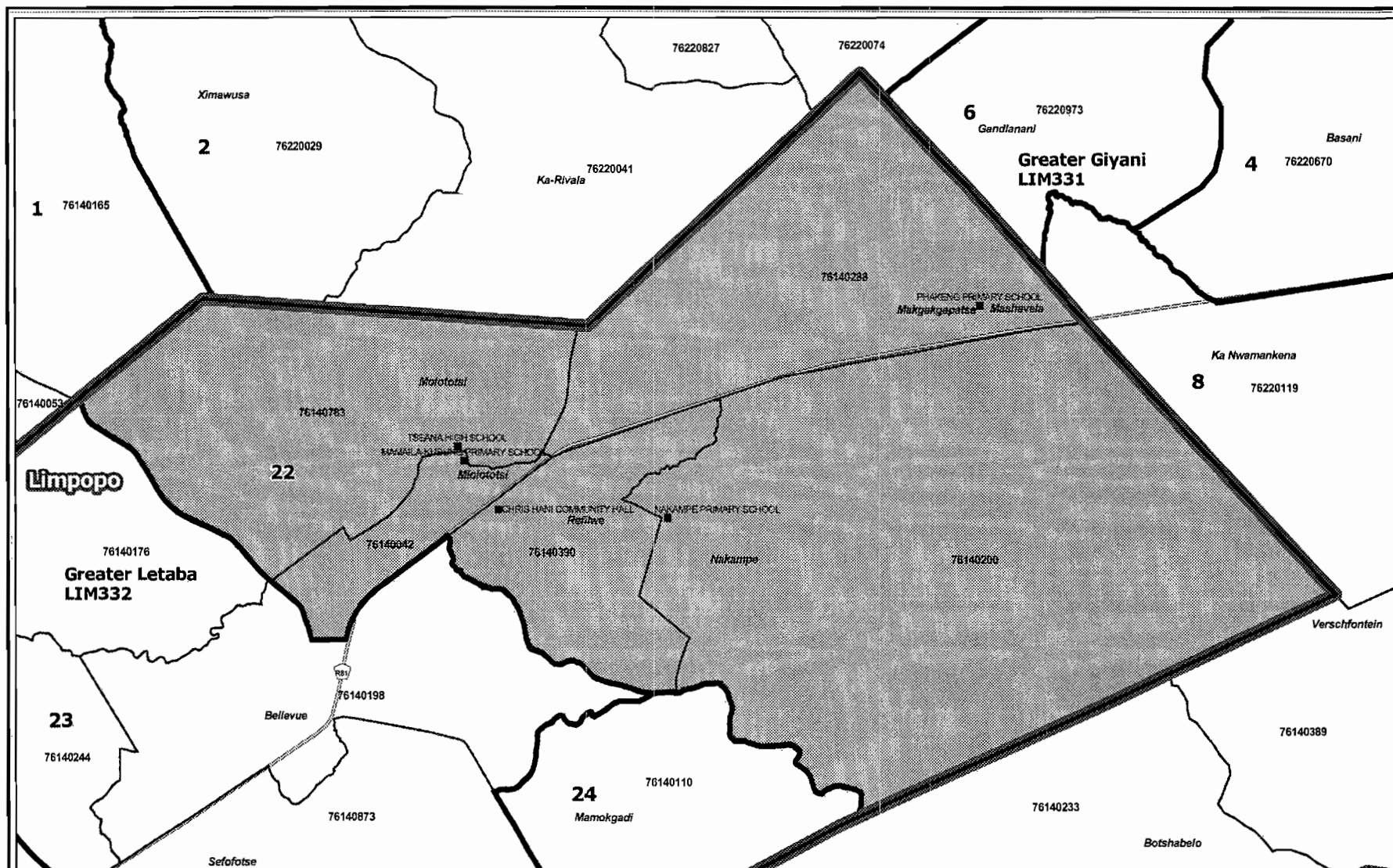












**Legend**

Provincial Boundary	Dam
Local Municipality	Main Road
Ward	Voting Station

**Greater Letaba(LIM332)**  
 Publication of the delimitation of Ward 22  
 of Greater Letaba(LIM332)  
 in terms of Item 5 of Schedule 1 to the  
 Local Government: Municipal Structures Act, 1998  
 (Act No.117 of 1998)

NOT TO SCALE

DATE  
June 2010

WARD NUMBER  
22

Additional information relating to this map  
 can be obtained by contacting the  
 Municipal Demarcation Board at:

Tel: (012) 342 2481 Fax: (012) 342 2480  
 email: [info@demarcation.org.za](mailto:info@demarcation.org.za)  
 Website: [www.demarcation.org.za](http://www.demarcation.org.za)  
 Address: Private Bag X28, Hatfield 0028





